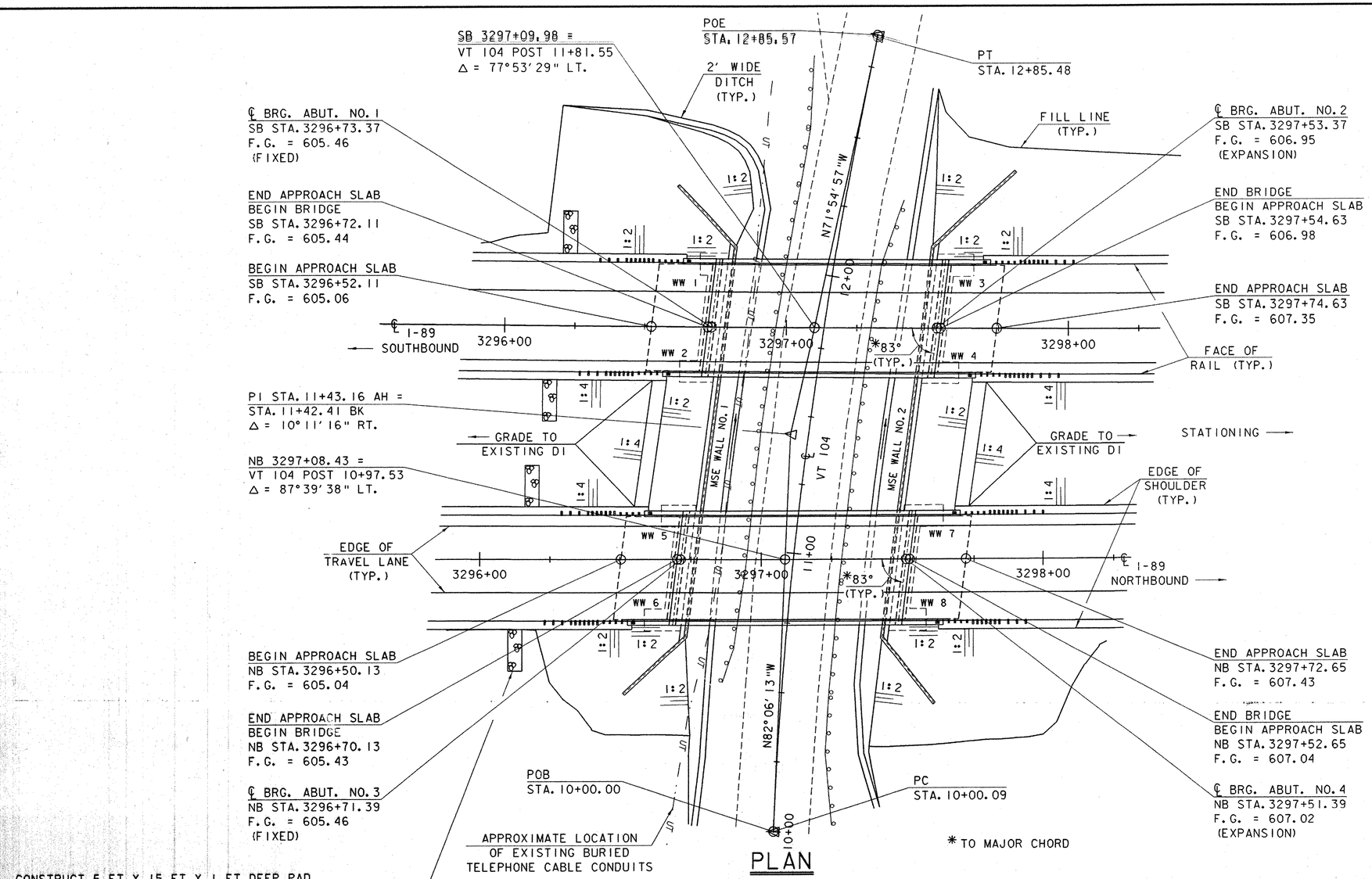

PLAN

SCALE: 1" = 20'-0

20 0 20

CONSTRUCT 5 FT X 15 FT X 1 FT DEEP PAD
STONE FILL, TYPE I AT THE FOLLOWING LOCATIONS:
NB STA. 3296+18.5 LT & NB STA. 3296+12.6 RT
SB STA. 3296+23.2 LT & SB STA. 3296+16.3 RT
(SEE NOTE 8 ON SHEET BR203 FOR ADDITIONAL INFORMATION)



VT 104 CURVE DATA

Δ = 10°11'16" RT.
D = 3°34'12"
R = 1605.00'
T = 143.07'
L = 285.39'
E = 6.36'
2T-L = 0.75'
BANKING = VARIES

IMPORTANT NOTE: BRIDGE FINISHED GRADES ARE CENTERLINE GRADES.

BRIDGE RAILING TABLE

BRIDGE	RIGHT	LEFT
87 N	111'-11 7/8"	112'-0"
87 S	110'-11 15/16"	109'-0 1/16"

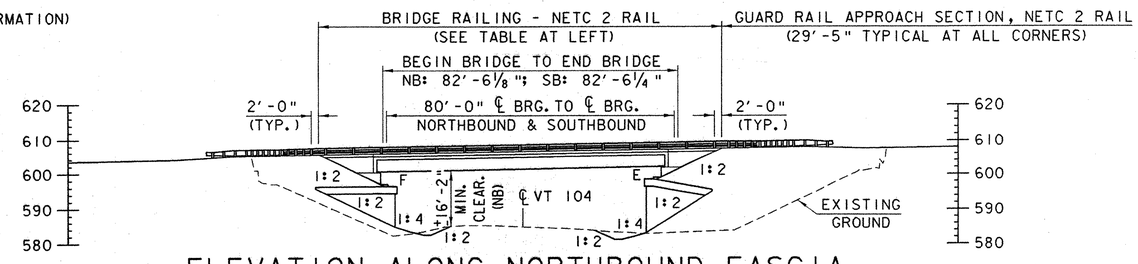

ELEVATION ALONG NORTHBOUND FASCIA

SCALE: 1" = 20'-0

20 0 20

STATE OF VERMONT
AGENCY OF TRANSPORTATION

Town Of: FAIRFAX-FAIRFIELD-ST. ALBANS	Bridge No. 87 N&S
Highway No. I-89	Log Sta. MM 111.35
	Surv. Sta.
I-89 OVER VT 104	
87 N & S PLAN AND ELEVATION SHEET	
Designed By G. ROY	Drawn By G. ROY
Checked By M. LOZIER — Date 10/99	Bridge Design Supervisor R. R. WHITCOMB — Date 11/99
PROJECT FAIRFAX-FAIRFIELD-ST. ALBANS	PROJECT NO. IM 089-3 (27)
I.G.C. Info. 96a056\Structures\sa056pe2.dgn	sa056pe21
Bridge Sheet No. BR202	Sheet 78 of 370

PLOTTED 21-SEP-2000