FED. ROAD PROJ. NO.	STATE	FED. AID PROJ. NO.	FISCAL YEAR	SHEET NO.	TOTAL SHEETS
9	VT.	F.A.P. 119-C(1)	1939	1	135

INDEX OF SHEETS

SHEET NO. 1 TITLE PAGE
" " 2 & 2A TYPICAL CROSS-SECTION OF IMPROVEMENT — 2½" Crushed Gravel Mixed-in-place Surface Course with Refined Tar Items 25 & 30
" " 3 BANKING AND WIDENING TABLES
" " 4-24 PLAN AND PROFILE SHEETS
" " 25 DETAILS 8×5 R.C. BOX - STA. 404+57
" " 26 STANDARD STRUCTURE SHEET S-28 PIPE CULVERTS
" " 27 " " " " S-30 GUARD RAIL
" " 28 " " " " S-30A BOUNDARY MARKERS
" " 29 " " " " S-31 DROP INLETS
" " 30 " " " " S-40 BARRICADES ETC.
" " 32 " " " " SCW 2-4 BOX CULVERTS
" " 33 " " " " SCW 4-5 " "
" " 34-135 CROSS SECTIONS

Standard Structure Sheets Approved by the Chief Engineer S-28 July 11, 1933; S-30 Aug 15, 1934; S-31 July 25, 1934.

STATE OF VERMONT

STATE HIGHWAY DEPARTMENT

PLAN AND PROFILE OF PROPOSED STATE HIGHWAY

FEDERAL AID PROJECT

TOWNS OF HYDE PARK & EDEN

ROUTES 100-C & 100

JOHNSON - NEWPORT ROAD

MP. 5.10 - 6.51 ± (Hyde Park)
MP 0.00 - 4.22 ± (Eden)

RIGHT-OF-WAY DIVISION
TOWN FILE
PERPETUAL
~~Town~~ of VT. #100
(To Be Returned To R.O.W. Division)

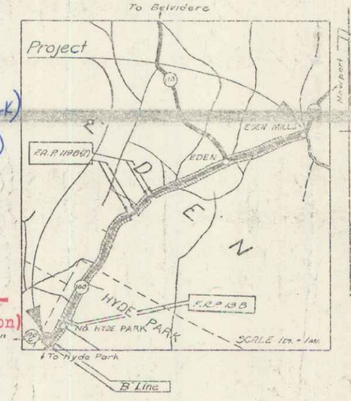

BEGINNING AT A POINT 244.0 FT. SOUTHWESTERLY OF THE INTERSECTION OF RT.100 & RT. 100-C IN NORTH HYDE PARK VILLAGE & EXTENDING NORTHEASTERLY 5.428 MILES, EXCLUDING THE SECTIONS OF F.A.P. 119-B(2) FROM SURVEY STAS. 418+90.0 TO 423+65.0 & 445+10.0 TO 449+10.0 & F.R.P. 13-B (1928) FROM SURVEY STA. 312+87.5 TO 313+72.0. ⟶ THE "B" LINE, LENGTH 0.061 MILES FROM SURVEY STA. 286+00 TO 289+23.3, TO BE INCLUDED IN THE PROJECT.

LENGTH OF ROADWAY = 28,943.4 FT. = 5.482 MILES
" " BRIDGE = 38.5 " = 0.007 "
TOTAL " " PROJECT = 28,981.9 " = 5.489 "

OOR634

Begin TOWN: HYDE PARK
END TOWN: EDEN

RECORD PLANS
BY - W.H. CHASE
ROUTE: VT100
PROJECT FAP 119-C(1)
DATE: 03/15/1940

These plans are subject to such revision as may be required by the Public Roads Administration or the Commissioner of Highways.

Construction is to be carried on in accordance with the plans and the Standard Road and Bridge Specifications of 1936 as approved Dec. 29, 1936 by the Public Roads Administration, including all subsequent approved revisions and such revised specifications and special provisions as are submitted with the plans.

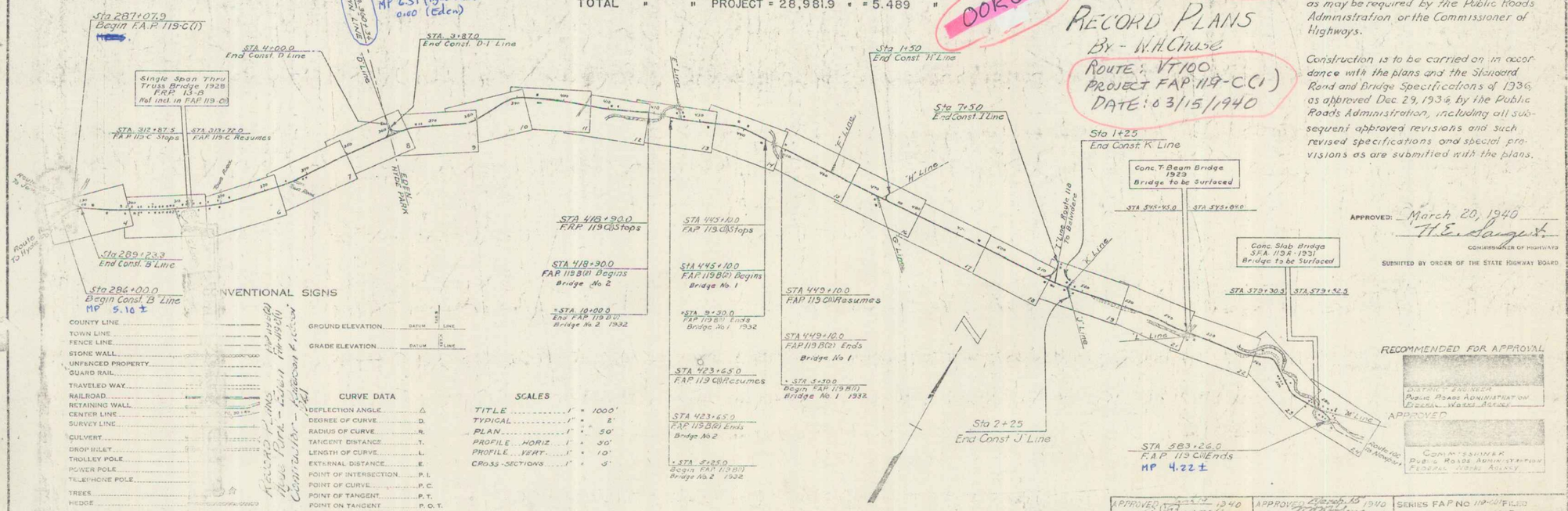

APPROVED: March 20, 1940
H.E. Laugst
COMMISSIONER OF HIGHWAYS
SUBMITTED BY ORDER OF THE STATE HIGHWAY BOARD

RECOMMENDED FOR APPROVAL
DISTRICT ENGINEER
PUBLIC ROADS ADMINISTRATION
FEDERAL WORKS AGENCY

APPROVED
COMMISSIONER
PUBLIC ROADS ADMINISTRATION
FEDERAL WORKS AGENCY

CONVENTIONAL SIGNS

COUNTY LINE
TOWN LINE
FENCE LINE
STONE WALL
UNFENCED PROPERTY
GUARD RAIL
TRAVELED WAY
RAILROAD
RETAINING WALL
CENTER LINE
SURVEY LINE
CULVERT
DROP INLET
TROLLEY POLE
POWER POLE
TELEPHONE POLE
TREES
HEDGE

GROUND ELEVATION ..... DATUM ..... LINE
GRADE ELEVATION ..... DATUM ..... LINE

RECORD PLANS
AS BUILT PLANS
FAP 119-C(1)
STATE PROJ. 100-C(1)
HYDE PARK - EDEN
JOHNSON - NEWPORT P.C.H. 100

CURVE DATA

DEFLECTION ANGLE	Δ
DEGREE OF CURVE	D.
RADIUS OF CURVE	R.
TANGENT DISTANCE	T.
LENGTH OF CURVE	L.
EXTERNAL DISTANCE	E.
POINT OF INTERSECTION	P. I.
POINT OF CURVE	P. C.
POINT OF TANGENT	P. T.
POINT ON TANGENT	P. O. T.

SCALES

TITLE	1" = 1000'
TYPICAL	1" = 2'
PLAN	1" = 50'
PROFILE - HORIZ.	1" = 50'
PROFILE - VERT.	1" = 10'
CROSS-SECTIONS	1" = 5'

APPROVED	APPROVED	SERIES FAP NO 119-C(1) FILED
Asst. Engineer	March 13 1940 Dist. Highway Commissioner	SHEET 1 OF 135

1

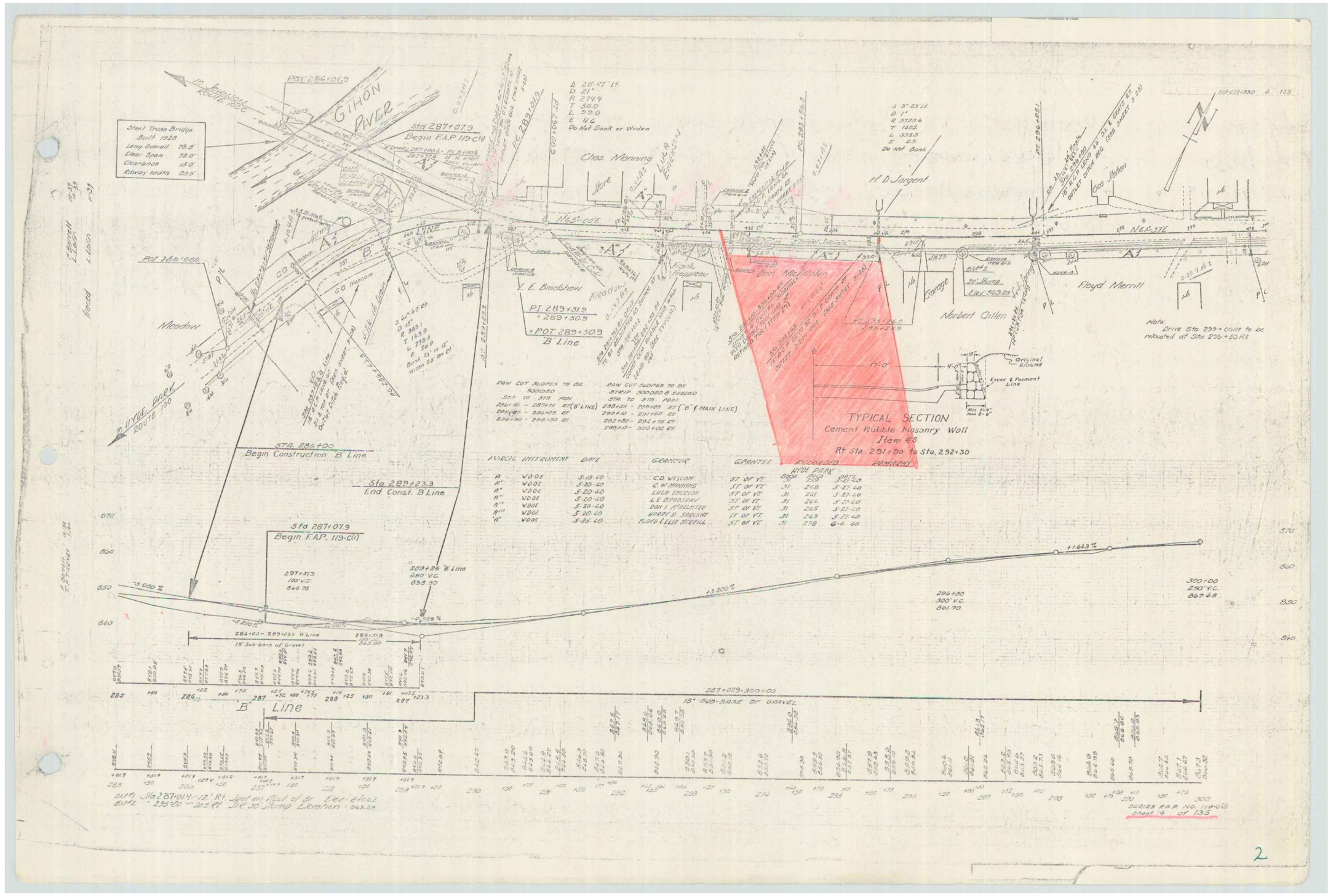
GIHON RIVER
Steel Truss Bridge
Built 1928
Long Overall 78.5'
Clear Span 72.0'
Clearance 15.0'
Roadway Width 20.5'
Sta 287+07.9
Begin F.A.P. 119-C(1)
Sta 289+23.3
End Const. B Line
STA. 286+00
Begin Construction B Line
Sta 287+07.9
Begin F.A.P. 119-C(1)
B Line
Chas. Manning Store
Frank Fragneau
V. E. Brodshaw
Meadow
Norbert Gillen
Garage
Floyd Merrill
Orig. Ground
Excav. & Payment Line
TYPICAL SECTION
Cement Rubble Masonry Wall
Item 4/S
Rt Sta. 291+30 to Sta. 292+30
Note:
Drive Sta. 295+ court to be relocated at Sta. 295+50 Rt.
RAW CUT SLOPES TO BE SODDED
RAW CUT SLOPES TO BE STRIP, SODDED & SEEDED
PARCEL INSTRUMENT DATE GRANTOR GRANTEE RECORDED REMARKS
HYDE PARK
Book Page
SERIES F.A.P. NO. 119-C(1)
Sheet 4 of 135

...JUNE 26, 1962, AND RECORDED JUNE 27, 1962, IN BOOK 36, PAGE 277; BOTH OF THE TOWN OF HYDE PARK LAND RECORDS.

MP0523

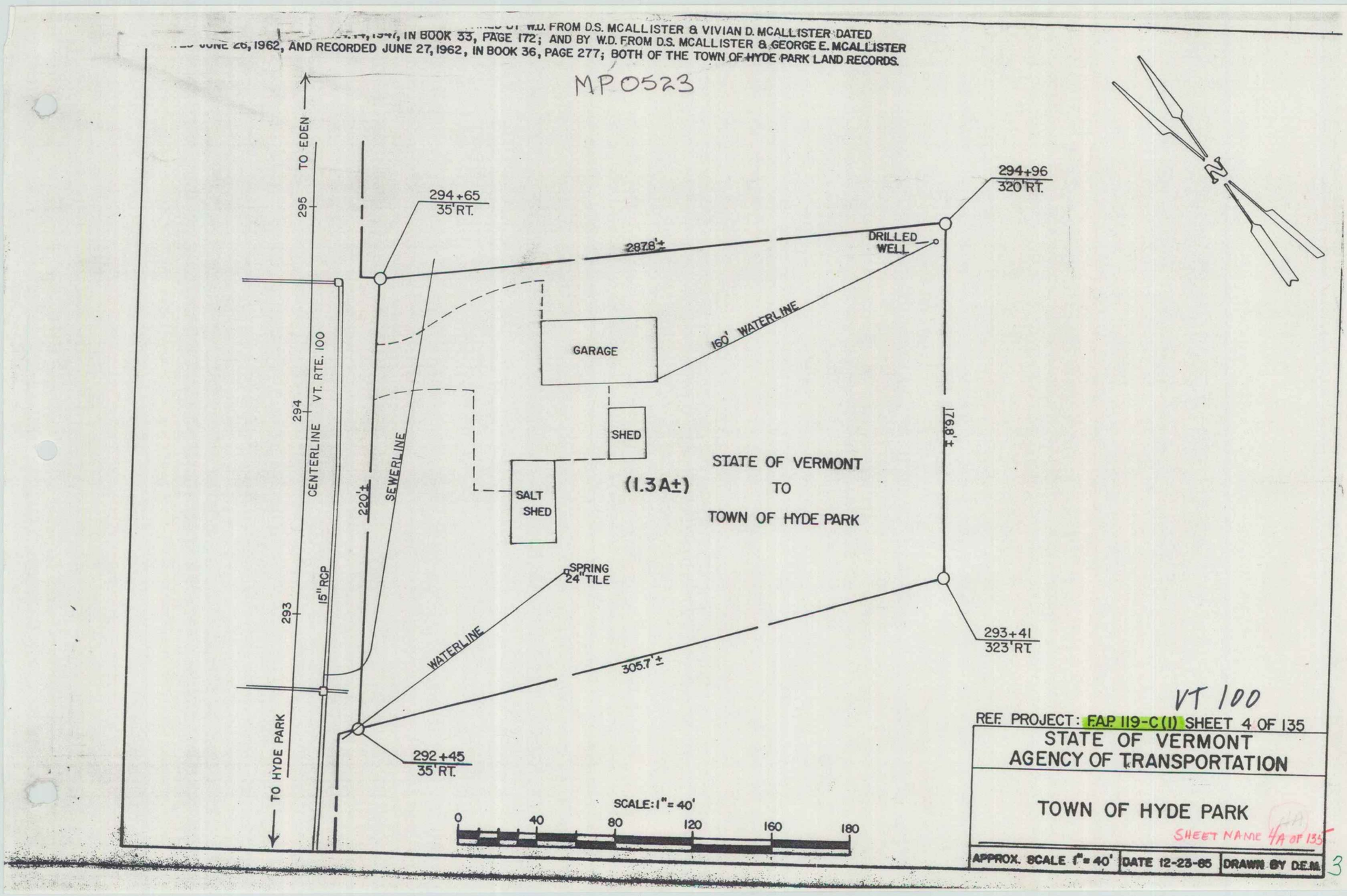

VT 100

REF. PROJECT: F.A.P. 119-C(1) SHEET 4 OF 135

STATE OF VERMONT
AGENCY OF TRANSPORTATION

TOWN OF HYDE PARK

SHEET NAME 4A OF 135

APPROX. SCALE 1" = 40'	DATE 12-23-65	DRAWN BY D.E.M.

3

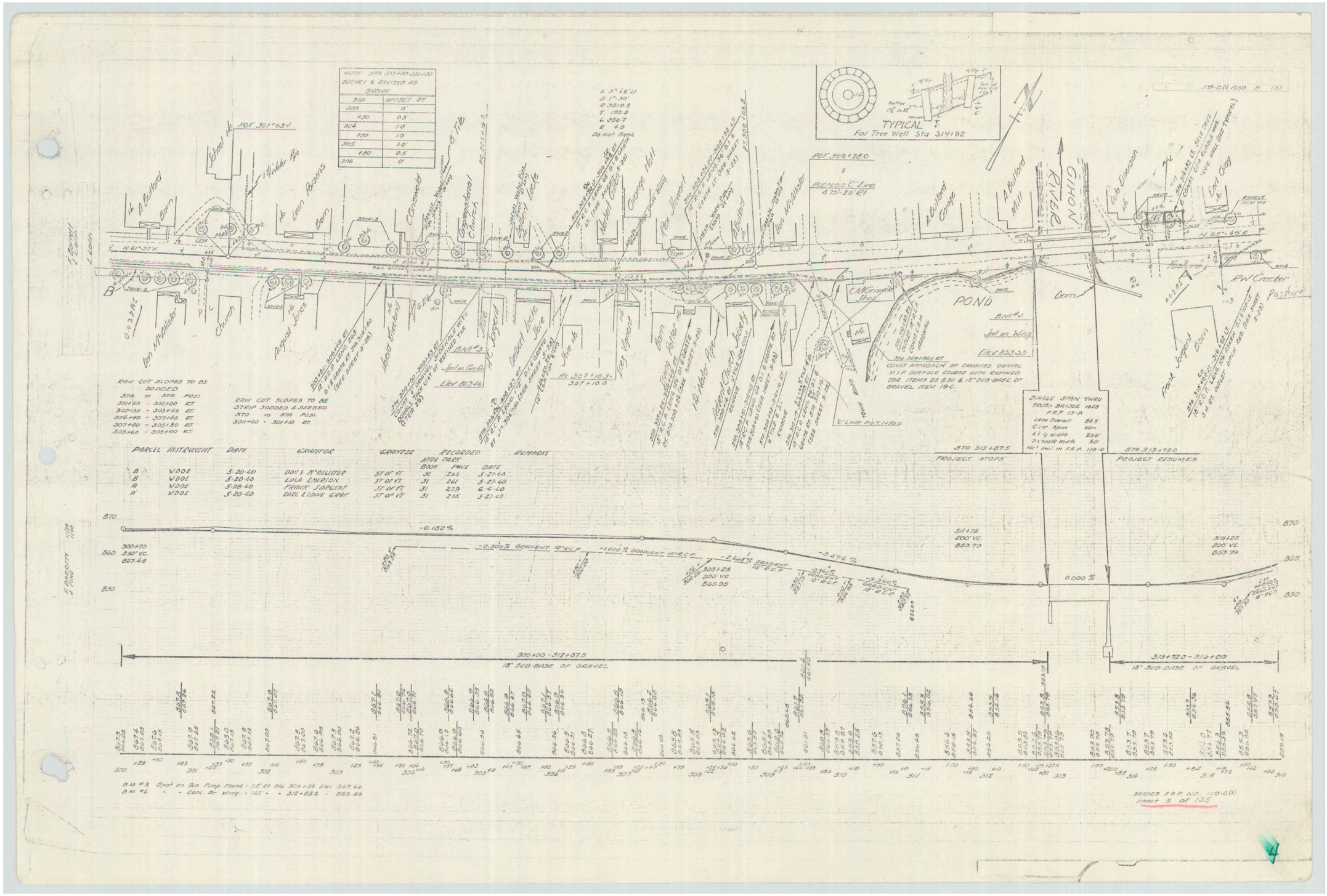
NOTE: STA 303+00-304+00 SURVEY & REVISED AS SHOWN
STA. OFFSET RT.
303 0'
+50 0.5'
304 1.0'
+50 1.0'
305 1.0'
+50 0.5'
306 0'
Do Not Bank
Δ 5°48'11"
D 1°30'
R 3818.6
T 193.5
L 386.7
E 4.9
TYPICAL For Tree Well Sta 314+82
POT 301+63.4
8" Tile
4" Water Pipe
POT 309+78.0
P.I. 100.0 C Line 47.5' Rt
A. Bullard Barn
H. Leon Beers Barn
C. Griswold
Congregational Church
Robert Locke
George Hall
Rex Sargent
Dan McAllister
A. Bullard Garage
A. Bullard Mill
GIHON RIVER
Lulu Emerson
Earl Gray
RW Crocker
Pasture
Dam
POND
C.M. Griswold Shop
Church
Depot
H. Jones
Mrs. Wheeler
Fire
Robert Locke Store
Frank Sargent Barn
Robert Church School
H. Water Pipe
Barn
Fire Hydrant
BM #3 Spot on Wing
Elev 863.55
BM #4 Spot on Gate Elev 867.46
P.I. 307+10.3 307+10.0
"C" LINE P.O.T. 1+50.0
STA 309+90 ET. CONST APPROACH OF CRUSHED GRAVEL M.I.R. SURFACE COURSE WITH REFINED TAR ITEMS 25 & 30 & 12" SUB-BASE OF GRAVEL ITEM 19-C.
RAW CUT SLOPES TO BE SODDED
STA. TO STA. POS.
304+90 - 302+00 RT
302+30 - 303+65 RT.
306+90 - 307+60 RT.
307+60 - 308+30 RT.
308+60 - 308+90 RT.
RAW CUT SLOPES TO BE STRIP SODDED & SEEDED
STA TO STA POS.
300+00 - 301+10 RT.
SINGLE SPAN THRU TRUSS BRIDGE 1928 F.E.P. 13-A
Long Overall 88.5'
Clear Span Varn
Ry Width 20.0'
Sidewalk Width 3.0'
No. Insp. in F.A.P. 119-C
STA 312+87.5 PROJECT STOPS
STA 313+72.0 PROJECT RESUMES
311+75 200' V.C. 853.79
313+25 200' V.C. 853.79
-0.182%
-0.500% GRADIENT 12" R.C.P.
-1.000% GRADIENT 15" R.C.P.
-2.483% GRADIENT 15" R.C.P.
-3.474%
-3.340% GRADIENT 18" R.C.P.
-3.340% GRADIENT 18" R.C.P.
0.000%
300+00 230' V.C. 867.65
303+25 200' V.C. 865.95
300+00 - 312+87.5 18" SUB-BASE OF GRAVEL
313+72.0 - 312+00 18" SUB-BASE OF GRAVEL
PARCEL INSTRUMENT DATE GRANTOR GRANTEE RECORDED HYDE PARK BOOK PAGE DATE REMARKS
B WDOE 5-20-40 DON S. M°ALLISTER ST OF VT. 31 245 5-27-40
B WDOE 5-20-40 LULA EMERSON ST OF VT. 31 261 5-27-40
A WDOE 5-28-40 FRANK SARGENT ST OF VT. 31 279 6-6-40
A WDOE 5-20-40 EARL L LOUIE GRAY ST OF VT. 31 245 5-27-40
BM #3 Spot on Gas Pump Found - 72' Rt. Sta 305+34 Elev. 867.46
BM #4 " - Conc. Br. Wing - 142' - " 312+88.2 - 853.55
SERIES F.A.P. NO. 119-C(1)
Sheet 5 of 135

119-C(1)939 G 135

Guy Newton

Carrie Adams

R.W. Crocker

Guy Grimes

Town Road

Cow Lane

Barn

Meadow

Pasture

AREA = 0.545 Ac

Δ 6°-47'LI
D 3°
R 1910'
T 113.2
L 226.1
E 3.4

Δ 5°-47'LI
D 1°-30'
R 3819.8
T 199.0
L 359.6
E 4.9

PARCEL	INSTRUMENT	DATE	GRANTOR	GRANTEE	RECORDED HYDE PARK BOOK	PAGE	DATE	REMARKS
A-B-C	WARR DEED	5-13-60	R.W. CROCKER	ST OF VT	31	226	5-27-60	
D'	WARR DEED	7-26-60	CARRIE ADAMS	ST OF VT	31	280	7-30-60	

RAW CUT SLOPES TO BE SODDED
STA. PT STA. POSN.
317+16 - 317+50 LT
317+74 - 318+00 LT

RAW CUT SLOPES TO BE STRIP SODDED & SEEDED
STA. TO STA. POSN.
318+50 - 317+10 LT
318+00 - 316+90 LT

+7.000 %
+5.000 % GRADIENT 18" R.C.P.
+8.500 %
+0.526 %
+1.000 % GRADIENT 18" R.C.P.
+1.900 %
+3.530 %

317+75
300' V.C.
871.29

322+50
300' V.C.
873.79

328+50
400' V.C.
885.19

316+00 - 332+00
18" SUB-BASE OF GRAVEL

B.M. #5 Spike in Root 30" Maple - 35' Lt. Sta. 318+69 Elev. 871.89

SERIES F.A.P. NO. 119-C(1)
Sheet 6 OF 135

5

119-C(1)1939 7 135

Woods @ Meadow AREA = 0.893 ACRES ±
Pasture " = 0.775 ACRES ±

Δ 8°-02' Lt.
D 4°
R 1432.7
T 100.6
L 200.8
E 3.5

RAW CUT SLOPE TO BE STRIP SODDED & SEEDED STA. TO STA. 103' 334+60 - 336+20 Lt.

AREA = 0.098

BM #6 24" Elm P.I. El 906.53

Walter Strong

Lilac Bush

Meadow

Leila Page

P.I. 336+77.5

P.C. 336+76.7

P.I. 343+000

P.I. 347+45.7

Meadow

Remove-E Item 109

Remove-E Item 102

Gate Post

Meadow

Meadow

R.W. Crocker

Leila Page

Barn

Well

Pasture

Pl 335+77.3 335+76.9

Sta 336+44 to 337+48 Rt. Const. of Entrance Ramp of 2" Crushed Gravel with Surface Course & Retread Tar (Items 25+26)

BM #7 Spot on B. El 921.53

Δ 2°-09' Rt
D 0°-30'
R 1145.92
T 21.0
L 430.0
E 2.0

PARCEL	INSTRUMENT	DATE	GRANTOR	GRANTEE	RECORDED HYDE PARK			REMARKS
					BOOK	PAGE	DATE	
A-B	W.D.O.E	5-13-40	LEILA & ERNEST PAGE	ST OF VT.	27	264	5-27-40	

+3.580%
335+00
400' V.C.
908.46

+1.230%

346+00
300' V.C.
921.99

+0.073%

332+00 - 363+00
18" SUB-BASE OF GRAVEL

B.M. #6 Spike in Root 24" Elm - 31' Lt. Sta 333+43 Elev. 908.53
B.M. #7 Spot on Boulder ----13' Rt. = 342+08 = 921.53

SERIES F.A.P. NO. 119-C(1)
SHEET 7 OF 135

6

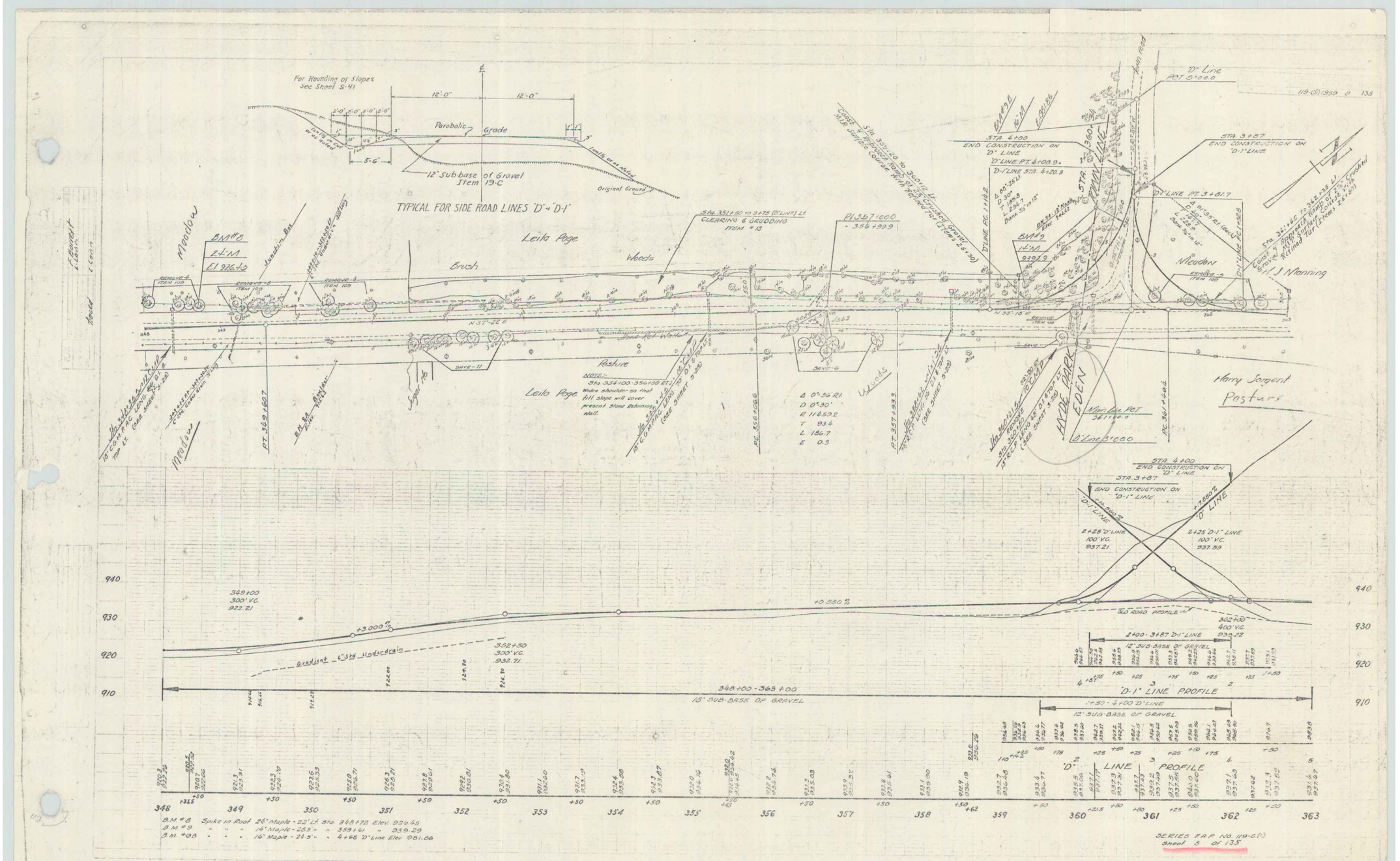
For Rounding of Slopes See Sheet S-41
12'-0"
12'-0"
Parabolic Grade
12" Sub base of Gravel Item 19-C
Original Ground
TYPICAL FOR SIDE ROAD LINES "D" & "D-1"
Sta 351+50 to 367+75 (D' LINE) LT
CLEARING & GRUBBING ITEM # 13
Sta 353+50 to 360+12 Lt.
Coast & Harbor Road
Gravel Surface Course
Width 24'-0"
Thick 6"
Leita Page
Woods
Brush
Meadow
Pasture
Jersey Rd
Junction Bar
Jersey Rd
Stone Retaining Wall
Stone Retaining Wall
Leita Page
Pt 357+00
+ 356+93.9
Pt 369+60.7
Pt 366+06.6
Pt 357+93.3
N 37°-22 E
N 35°-13 E
Δ 0°-56 RT
D 0°-30'
R 11459.2
T 93.4
L 186.7
E 0.3
D'Line PC 1+14.2
D'Line PT 3+81.7
D'LINE PT. 4+08.9
D-1'LINE STA. 4+20.3
Δ 20°-25'
D 30°
T 186.9
L 228.7
Blank 30' in 12'
Δ 9°-39' RT (Good)
D 30°
T 186.9
L 228.7
Blank 30' in 12'
D-1'LINE PC 1+14.2
D-1'LINE PT 3+81.7
STA. 4+00 END CONSTRUCTION ON "D" LINE
STA. 3+87 END CONSTRUCTION ON "D-1" LINE
STA. 4+00 END CONSTRUCTION ON "D" LINE
STA. 3+87 END CONSTRUCTION ON "D-1" LINE
+7.000 %
+0.550 %
+3.000 %
Gradient 6" Std Underdrain
2+28 "D" LINE 100' V.C. 937.21
2+25 D-1" LINE 100' V.C. 937.99
349+00 300' V.C. 922.21
352+50 300' V.C. 932.71
362+00 400' V.C. 939.22
348+00 - 363+00 18" SUB-BASE OF GRAVEL
1+80 - 4+00 D' LINE 12" SUB-BASE OF GRAVEL
1+00 - 3+87 D-1' LINE 12" SUB-BASE OF GRAVEL
"D-1" LINE PROFILE
"D" LINE PROFILE
SAVE-11
SAVE-6
REMOVE & ITEM 109
Hyde Park Eden
Merry Sargent Pasture
J Manning
Meaden
B.M. #8 Spike in Root 26" Maple - 22' Lt. Sta. 348+72 Elev. 922.45
B.M. #9 " " " 16" Maple - 25.5' " 358+61 " 939.29
B.M. #98 " " " 16" Maple - 24.5' " 4+98 "D" Line Elev. 981.86
SERIES F.A.P. NO. 119-C(1)
Sheet 8 OF 135
7

PARCEL	INSTRUMENT	DATE	GRANTOR	GRANTEE	RECORDED EDEN BOOK	PAGE	ACRES	REMARKS
A	WDOE	5-20-40	HARRY D. SARGENT	ST OF VT	22	229.50	9.87.40	1 CULV.
A;B	WDOE	5-20-40	H.J. & WELDIE S MANNING	ST OF VT	23	608	5-27-40	

119-01(13) 9 135

Pl 364+336 = 364+50.4

Sta 364+69.4 Lt 45° Ext. Of Curb Remove

Garage

Barn

Sta 368± Widen Existing Ditch On Left As Shown On Cross Sections.

POT 373'000

H.J. Manning

Pl 375+40.0

N

Remove Item 109

Old Farm Well

Pt 367+39.6

Sta 368+39 15° C.M.P.C. Lt. 56' D 1 8 Grade Lt (See Sheet 5-28)

Sta 364+39 42" C.M.P. Required (See Sheet 5-28) Remove Old Culvert

Sta 364+39 Lt 42" C.M.P. Inlet Ditch

Sta 372+00 42" C.M.P. 15° C.M.P.C. Lt. 56' D 1 8 Grade Lt (See Sheet 5-28)

Remove Item 109

Remove Item 109

Remove Item 109

PARCEL	INSTRUMENT	DATE	GRANTOR	GRANTEE	RECORDED EDEN	REMARKS
A, B	WDOE	5-20-40	CLARENCE PARIZO	ST OF VT	BOOK 12 PAGE 604-605	DATE 6-6-40 2 CULV.

NOTE
Remove Stone Wall - Lt.
Item 10-11

119-01(1939) 10 135

Δ 26° 21' Lt
D 4°
R 1432.7
T 333.3
L 658.7
E 38.7

Clarence Parizo
Pasture
Clarence Parizo
Pasture
0.97 Acres ±

PI 378+462 = 378+343
PI 381+896
PI 383+431 = 383+14.1
PC 384+882
PI 385+200 = 385+16.82
PI 387+858 = 387+66.63
BM #11 Spot on Boulder
El 943.04
BM #12
El 918.63
Junction Rt.
N 30° - 10' E
Δ 35° 16' Rt
D 4°
R 1432.7
T 454.9
L 882.3
E 70.5
-3.800%
+3.660%
377+00-391+00
18" CUS-BASE OF GRAVEL.

SERIES F.A.P. NO. 119-C(1)
Sheet 10 OF 135

9

PARCEL	INSTRUMENT	DATE	GRANTOR	GRANTEE	RECORDED EDEN BOOK	RECORDED EDEN PAGE	RECORDED EDEN DATE	REMARKS
C D	WDOS	5-20-40	CLARENCE PARIZO	STOFIT	22	434-35	6-6-40	1 CULV.

1:9 c(1)1939 11 135

Clarence Parizo

Meadow

Pasture

Remove Item 109

Relocate Drive Lt. as shown

Milk Hs.

Barn

Pasture

Sta 393+27 to 401+50 Lt. 4'x5' R.C. Box (See sheets 3, SC 2-H) SCW 4'x3'

Sta 392+68 Rt. 4'x5' R.C. Box (See sheets 3, SC 2-H) SCW 4'x3'

BM #13 Spot on Fence Post El 910.10

Sta 397+34 to 398+38

Sta 399+62 18" CONC. RC 72' Long (See Sheet S-28)

Sta 400+00 to 401+50 Lt. Const. Special Ditch (See Sheet 2-H)

Sta 402+38 Rt. 18" CONC. RC 72' Long (See Sheet S-28)

Sta 404+00 Lt. Const. Special Ditch (See Sheet 2-H)

N63°-22E

N72°-01E

Remove Item 109

Sta 399+62 Rt. 8" Tile Remove

Pasture

Clarence Parizo

A = 0.095

A = 0.656

Δ 63°37'RT.
D 2°
R 2866.9
T 1656
L 3308
E 4.8

392+50 300'V.C. 913.47

397+50 300'V.C. 911.17

404+00 300'V.C. 898.35

-0.460 %

-1.880 %

6" Sand Underdrain

Sta 391+00 to 404+00
18" Subbase of Gravel

50' Trans. 395+00 - 396+40 24" Subbase of Gravel 50' Trans.

Sta																														
	912.7	911.4	912.0	911.2	911.2	910.4	913.92	910.4	913.15	910.5	912.27	910.8	912.78	911.3	912.27	911.0	912.55	911.8	912.94	912.2	912.52	913.0	912.21	913.8	912.09	913.4	911.78	912.7	911.86	910.7	911.77	909.6	911.16	909.3	910.64	908.3	909.19	907.9	909.23	908.3	908.32	907.7	907.18	906.4	906.64	906.7	907.00	906.2	906.17	905.9	906.00	905.9	905.53	905.9	904.59	905.2	903.92	904.25	903.4	902.71	903.8	902.00	903.8	902.77	903.0	901.10	903.4	900.60	903.1	900.36
	391	+50	392	+50	393	+27	+50	+70	394	+25	+50	+75	395	+25	+50	+75	396	+65	+50	397	+50	398	+50	399	+50	400	+85	+28	+50	401	+50	402	+38	+50	403	+50	404

B.M. #13 Spot on Boulder 67' Rt. Sta. 396+60 Elev. 910.10

SERIES R.A.P. No. 119-C(1)
Sheet 11 of 135

10

NOTE
404+00 to 404+48 Lt.
Const. Special Ditch
(See Sheet 2-A)

PARCEL	INSTRUMENT	DATE	GRANTOR	GRANTEE	RECORDED EDEN BOOK	PAGE	REMARKS
A, B, C	ADM. D	5-20-40	L.F. SENESAC ESTATE	ST. OF VT.	25	10411	8-21-40
A'B'	WDOE	8-6-40	MRS. ELLA STEARNS	ST. OF VT.	25	10411	8-21-40

NOTE
Sta 414+00 to 418+00 Lt.
Removal Poor Foundation Material
(See Sheet 2-A)

119 CM 1939 12 135

Δ 5°10' Lt.
D 1°30'
R 3819.8
T 172.3
L 344.4
E 3.9

L.F. SENESAC ESTATE
C.E. Lamphere Admin.

Ella Stearns

Meadow
A=0.276

Meadow
L.F. SENESAC ESTATE
Meadow = 0.445
Pasture = 0.115
456

Ella Stearns
A=0.109±

Clarence Forrye

Clarence Forrye

Drives to be Abandoned

SWAMP

RIVER

Barn

Original Ground

Typical Section Outlet Ditch
Sta. 413+78.5 Rt.

404+00
300' VC.
898.95

+2.400 %

408+50
300' VC.
909.75

-3.700 %

413+00
300' VC.
893.10

+0.218 %

404+00 to 418+00
18" Subbase of Gravel.

B.M. #12 Spike in Root 18" Maple 29' Lt. Sta 409+24 Elev. 908.41

SERIES FAP NO 118-C(1)
Sheet 12 of 135

11

NOTE
Sta 418+00 to 418+90 Lt.
Removal Poor Foundation material
(See Sheet 2-A)

BRIDGE #2
CONC T BEAM BRIDGE
FA P 119-B (1) 1932
Clear Span 30.0
Long Overall 33.0'
Clearance 9.0'
Rdwy Width 20.0'

PLANK BRIDGE WITH STONE ABUTS
Clear Span 22.0'
Long Overall 27.0'
Clearance 9.0'
Roadway 18.0'

E Line
Pot 2+12.0

Sta 425+63 to 426+44 Lt
Const 2" Approach Ramp
of 2" Crushed Gravel
with surface course
of Retired Tar
(Items 25+30)

P.T. 422+17.3

A = 0.077

1939 13 135

L.F. Senesac Estate

Harry C Parker

Remove
Item 10-11

P.I. 419+37.3
419+96.6

B.M. #15
Spot on Conc. Abut
Elev. 900.16

P.C. 422+68.8

Δ 6°58'30" LT
D 1°-15'
R 458.37
T 27.97
L 55.87
E 8.5

Barn

Garage

Mill

Harry C Parker

RIVER

N 73° 40' E

N 66° 51' E

N 66° 42' E

H.E. Allen

Ella Stearns

Saves

Δ 8°49' RT.
D 3°
R 1910.1
T 147.3
L 293.9
E 5.7

P.C. 418+60.0

P.T. 421+53.9

B.M. #14 Spot on Conc Block
Elev. 912.46

TOWN OF EDEN

BRUSH

(Parker)

P.I. 425+38.3
425+37.6

Main Line
POT 426+01.6
E Line Ht 0.1000 Rt
Δ 116°-16' Lt

423+70 to 424+10 Rt.
18" RCP 40' Long
(See Sheet 5-38)

Note
Sta 425+50 to Sta 429+50 Rt.
Removal Poor Foundation Material
(See Sheet 2-A)

424+10 to 429+50
Const Special Ditch (See Sheet 2-A)

L.F. Senesac Estate

PARCEL	INSTRUMENT	DATE	GRANTOR	GRANTEE	RECORDED EDEN BOOK	PAGE	DATE	REMARKS
D	ROW D.	5-20-40	L.F. SENESAC ESTATE	ST OF VT.	22	442-418	5-27-40	
A,B	WODE	5-20-40	H.D. PARKER	ST OF VT	22	442-43	5-27-40	
A,C	HYDOE	8-6-40	MRS. ELLA STEARNS	ST. OF VT	25	12-7-11	8-21-40	

STA. 418+90.0 = PROJECT STORS
STA 418+90.0 BEGIN F.A.P. 119-B (2) BRIDGE #2
= STA. 10+00.0 END F.A.P. 119-B (1) BRIDGE #2 BUILT 1932

STA. 423+65.0 = END F.A.P. 119-B (2) BRIDGE #2
STA 423+65.0 = BEGIN F.A.P. 119-B (1) BRIDGE #2 BUILT 1932
STA. 423+65.0 = PROJECT RESUMES

4/18+50
200' V.C.
894.30

420+50
200' V.C.
893.10

+2.400 %

+1.120 %

910
900
890

418+00 - 418+90
18" Sub-base of Gravel

423+65 to 432+00
18 Sub-base of Gravel

418	419	420	421	422	423	424	425	426	427	428	429	430	431	432
892.33	893.85	895.76	895.70	896.82	898.78	899.58	900.03	900.22	900.19	900.36	900.78	901.34	901.90	902.46
894.33	894.85	894.44	894.70	897.82	898.78	899.58	900.03	900.22	900.19	900.36	900.78	901.34	901.90	902.46
							900.3	900.23		900.6	900.62			
							900.3	900.23		900.6	900.62			

902.99	903.83	904.67	905.51	906.35	907.19	908.03	908.87	909.71	910.55	911.39	912.23	913.07	913.91	914.75
902.99	903.83	904.67	905.51	906.35	907.19	908.03	908.87	909.71	910.55	911.39	912.23	913.07	913.91	914.75
902.83														
902.83														

418	419	420	421	422	423	424	425	426	427	428	429	430	431	432
+50	+50	+50	+83	+33 +17.33	+83 +84	+50	+50	+50	+50	+10	+87	+50	+50	+13	+50	+50	+50	+50	+50	

B.M. #15 Spot on Conc. Br. Abut - 12' Lt Sta. 421+53 Elev. 900.16
B.M. #16 " - " Steps - - 40.5' Rt - 431+97 " 912.40

SERIES F.A.P. N.C. 119-C(1)
Sheet 13 of 135

12

NOTE
Remove Stone Wall Lt.
(Item 10-11)

NOTE
Remove Stone Wall Lt.
(Item 10-11)

BRIDGE #1
CONC. T BEAM BRIDGE
F.A.P. 119-B (1) 1932
Clear Span 25.0'
Leng. Overall 25.0'
Clearance 9.0'
Rdwy Width 20.0'

BM #17
Spot on Abut
El. 920.67

Pl. 438+35.6
438+431

Pl. 433+00.0

Pl. 443+92.9

Pasture
Meadow
H.E. Allen
E.W. Smith
Barn
Gravel Drive
Fenced

Save
Remove Item 10-11
Remove 9 Trees Item 10-11
Remove Item 109
Remove 3 Trees Item 109
N 66°-42' E
N 67°-42' E
P.I.
P.C.
P.T.
F.A. Marker
Gate
Valve

A1
A2
A3
B1
B2

M = A = 0.531
P = A = 0.191

A = 0.165
A = 0.061
A = 0.028

Δ 13°10' Rt.
D 1°-45'
R 3274.0
T 352.8
L 1095.2
E 46.3

PARCEL	INSTRUMENT	DATE	GRANTOR	GRANTEE	RECORDED EDEN BOOK	PAGE	DATE	REMARKS
A, B	WDOE	5-14-40	H.E. & BEATRICE ALLEN	ST OF VT.	22	426.27	5-27-40	
A', B'	WDOE	5-20-40	E.W. & HILDRED SMITH	ST OF VT.	22	429	5-27-40	

STA. 445+10.0 - STA. 445+10.0
PROJECT STOPS
BEGIN F.A.P. 119-B (2)
BRIDGE #1
- STA. 9+50.0
END F.A.P. 119-B (1)
BRIDGE #1
BUILT 1932
1145 +50
200 V.C.
916.80

+1.120 %
+0.853 %
-0.753 %
+2.000 %

920
910

433+00
300 V.C.
914.22

441+00
500 V.C.
920.19

432+00 to 445+10
18" Sub-base of Gravel

432	433	434	435	436	437	438	439	440	441	442	443	444	445	446	447	448
917.38	917.34	917.62	917.12	917.41	917.04	916.50	916.93	916.55	917.78	917.21	917.23	916.84	916.84	917.19	917.07	917.30	918.64	918.30	917.93	917.55	917.35	917.38	917.39	917.97	917.86	918.98	919.17	919.36
+50	+18	+30	+30	+50	+50	+50	+50	+50	+50	+50	+50	+75	+10	+50	+30	+50	+50	+50	+50	+10	+28	+50	+50	+50	+50	+25	+13	+36

B.M. #17 Spot on Conc. Br. Abut. - 11.5' Lt. Sta. 447+61 Elev. 920.67

SERIES F.A.P. NO. 119-C(1)
Sheet 12 of 135

13

PARCEL	INSTRUMENT	DATE	GRANTOR	GRANTEE	RECORDED EDEN BOOK	PAGE	DATE	REMARKS
C	WDOE	5-20-60	H.C. PARKER	ST OF VT.	22	442-43	5-27-60	
A	WDOE	5-20-60	G.G. & MYRTIE F. CHILTON	ST OF VT.	23	75	5-27-60	
A'	WDOE	5-20-60	HEIRS OF R.E. & ALMA SHATTUCK	ST OF VT.	22	448-60	5-27-60	
A'-B	WDOE	5-20-60	FRED E. SMITH	ST OF VT.	22	625-26	5-27-60	

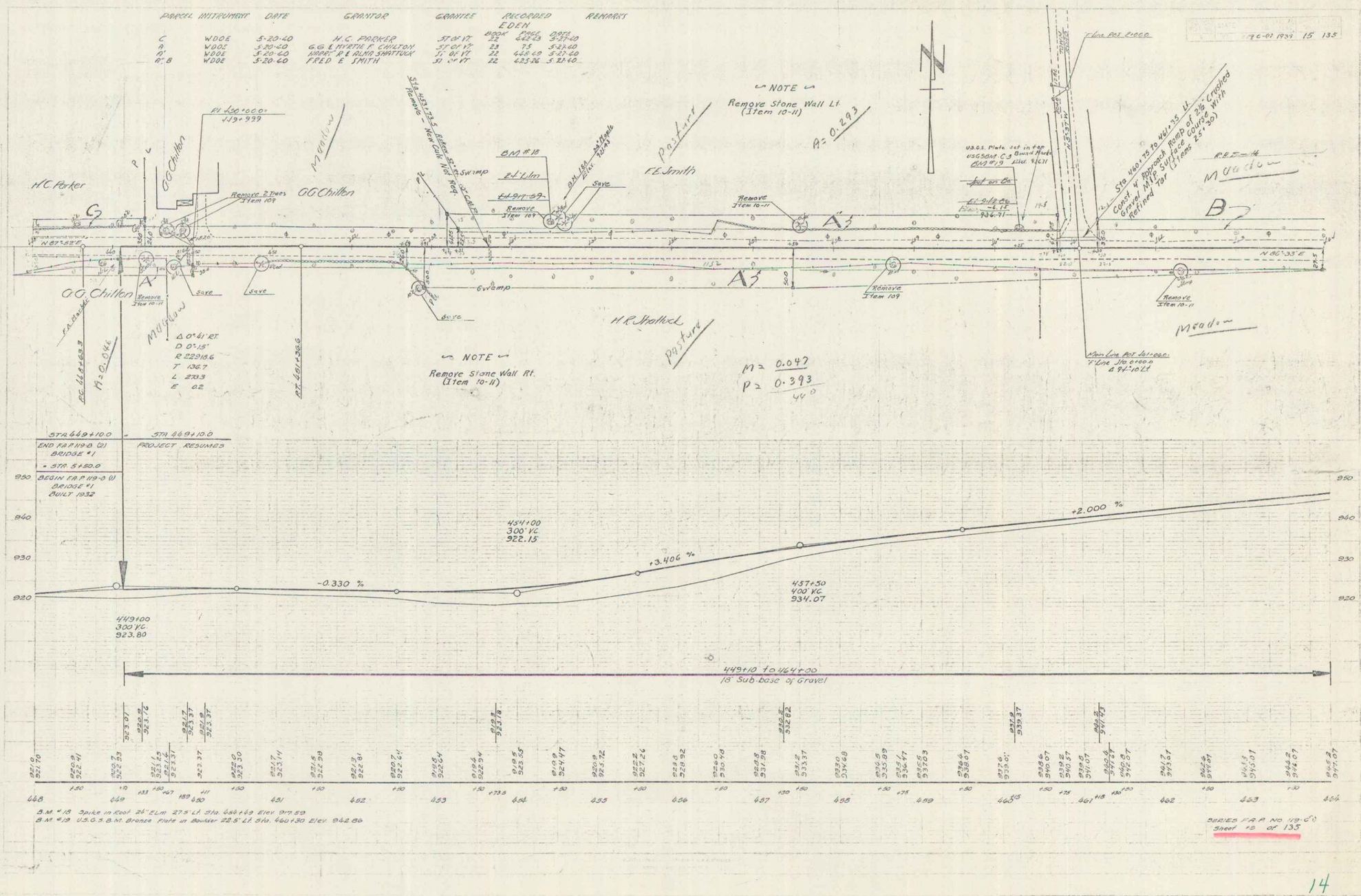

SERIES F.A.P. NO 119-(5)
Sheet 15 of 135

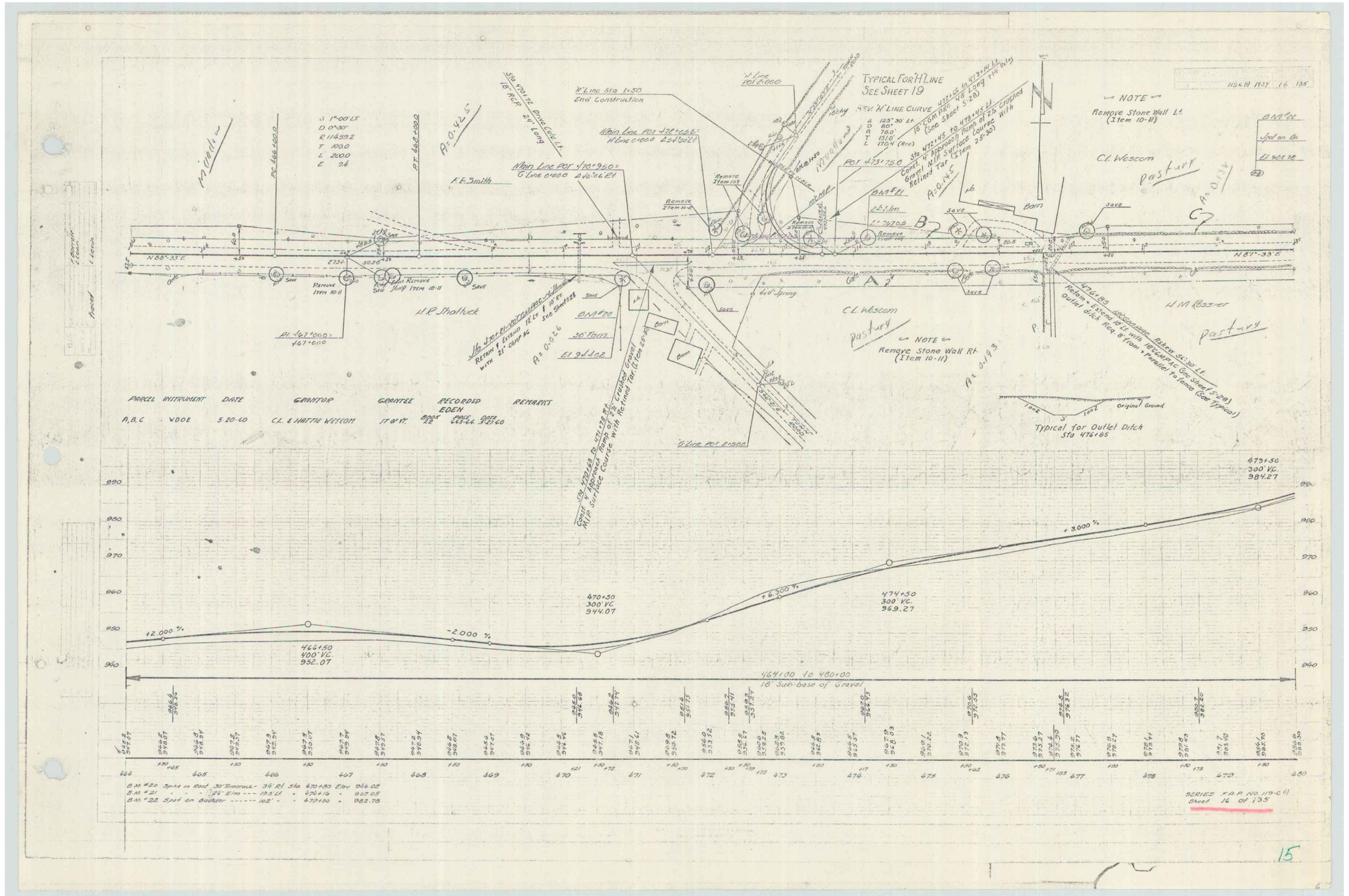
Typical for H Line
See Sheet 19
H Line Sta 1+50
End Construction
H Line POT 0+00
Sta 472+16 to 473+45 Lt.
16' Com Fill 4:1 Slope
(See Sheet S-28)
Sta 472+45 to 473+45 Lt.
Const. H Approach Ramp of 25 Crushed Gravel w/ Retined Tar Surface Course with
Rev. H Line Curve
Δ 125° 30' Lt.
D 80°
R 78.0'
T 131.0'
L 170.4' (Arc)
POT 473+75.0
Main Line POT 470+96.0=
C Line 0+00.0 Ahead
Main Line POT 470+68.6=
H Line 0+00.0 254.36 Lt
Sta 472+72 18" RCP 24' Long
Remove Item 10-11
Remove Item 10-9
Remove Item 10-10
F.E. Smith
H.R. Shattuck
C.L. Wescom
H.M. Rozier
pasture
NOTE
Remove Stone Wall Lt.
(Item 10-11)
NOTE
Remove Stone Wall Rt.
(Item 10-11)
Barn
Spring
Save
BM #20
30" Tam
El 944.02
BM #21
24" Elm
El 957.05
BM #22
Spot on Boulder
El 982.78
Pl 467+000=
467+030
Retain & Extend 12' Lt. & 10' Rt. Sta Shed 5-28 with 21° Conf Rf
Sta 476+85 Approximate Retain Sta 30 Lt.
Retain - Extend 10' Lt. with 18" CMP AC (See Sheet S-28)
Outlet ditch Req. 8' from ⊥ parallel to fence (See Typical)
Typical for Outlet Ditch
Sta 476+85
Original Ground
1 on 2
3
Sta 470+18 Rt. to 471+28 Rt.
Const. H Approach Ramp of 25 Crushed Gravel
Surface Course with Retined Tar (Item 25-20)
C Line POT 2+00.0
PARCEL INSTRUMENT DATE GRANTOR GRANTEE RECORDED EDEN REMARKS
A, B, C WDOE 5-20-40 C.L. & HATTIE WESCOM ST OF WY. BOOK 22 PAGE 263-64 DATE 5-21-40
Δ 1°-00' Lt
D 0°-30'
R 11459.2
T 100.0
L 200.0
E 0.4
N 88°-33' E
N 87°-33' E
+2.000 %
-2.000 %
+6.300 %
+3.000 %
470+50
300' VC.
944.07
466+50
400' VC.
952.07
474+50
300' VC.
969.27
479+50
300' VC.
984.27
464+00 to 480+00
18" Sub-base of Gravel
BM #20 Spike in Root 30" Tamarack - 36' Rt Sta 470+00 Elev 944.05
BM #21 - - - 24" Elm --- 195 Lt - 470+16 - 957.05
BM #22 Spot on Boulder ----- 102' - 473+80 - 982.78
SERIES F.A.P. NO 119-C (1)
Sheet 16 of 135
15

PARCEL	INSTRUMENT	DATE	GRANTOR	GRANTEE	RECORDED EDEN	REMARKS
A.B	WDOE	6-3-40	HENRY M ROSSIER	ST OF VT	Book 22 Page 538-39 Date 6-6-40	

NOTE

Remove Stone Wall Lt. & Rt. (Item 10-11)

NOTE

All drives and field approaches on Rossier property are to be graded to permit satisfactory truck hauling.

A = 0.466

A = 1.161

CL Wescom

H.M. Rossier

Remove Item 109

Remove Item 10-11

Pasture

Pasture

Pasture

Remove 6 Trees Item 109

Save 3 Trees

Remove Item 109

Relay 30" Culvert

Relay 30" Culvert

Relay 15" Culvert

Relay 15" Culvert

Relay 15

PARCEL	INSTRUMENT	DATE	GRANTOR	GRANTEE	RECORDED EDEN BOOK	PAGE	DATE	REMARKS
B	WDOE	6-3-60	HENRY M ROSSIER	ST OF VT	22	628.59	6-6-60	
A	WDOE	5-20-60	A.F. & LEILA LOCKE	ST OF VT	22	633	5-27-60	
A1	WDOE	5-21-60	LEON E & AMANDA MILLER	ST OF VT	22	634	5-27-60	

NOTE
Remove Stone Wall Lt.
(Item 10-11)

NOTE
Remove Stone Wall Rt.
(Item 10-11)

BM #25
Iron Pin
Lt 112328

BM #26
Spoon Pt
Lt 112328

H.M. Rossier

A.F. Locke

L.E. Miller

O'Hern

Pasture

Meadow

Remove Item 109

Remove Item 10-11

Save

Remove

Remove Item 10-11

Remove Item 10-11

Remove Item 10-11

PARCEL	INSTRUMENT	DATE	GRANTOR	GRANTEE	RECORDED EDEN BOOK	RECORDED EDEN PAGE	REMARKS
A, B, C	W.D. & E.	5-28-60	MICHAEL & AGNES McGOOKINS	ST OF VT.	22	536/37 & 538/40	1 CULV.

			119(1)	1967	19 135

ROUTE - 118
TO BELVIDERE
WESTFIELD

I' Line
POT 9+220

I 3+27

BAR Spg'n

Spot on Rte

El 1131.76

I' Line Sta 7+50
End Construction

I' Line
PT 7+52.7

Δ= 0°46'

I' LINE CURVE DATA
Δ 106°40' Lt.
D 17°
R 338.3'
T 452.7'
L 627.5'
E 227.4
Bank ¾" per ft.
Widen 3' inside
" 6' outside

Garage

Const. Approach Ramp of 2½ Gravel & NIP Surface Course With Refined Tar (Item 25-30)
Sta 3+32+22 to 5+11+34 Lt

Sta 5+16+25 Rt

Const. 4" Approach Ramp of 2½ Gravel & NIP Surface Course With Refined Tar (Item 25-30)
Sta 5+16+28 to 5+11+41 Lt

Sta 5+16+23 to 5+11+11 Rt.

Const. 4" Approach Ramp of 2½ Gravel & NIP Surface Course With Refined Tar (Item 25-30)

K Line Sta. 1+2.5
End Construction

Main Line POT 5+16+71.0=

J Line 0+000 @ 56°10' Rt

K Line 0+000 @ 67°00' Lt

POT 2+000 K Line

C. E. Braddock

BAR Spg

18" Torn

El 1131.46

POT 5+2+1191

Save

Barn

Well

Remove 2
Item 104

N 89°-01' E

Remove
Item 109

Eden Stone Corp

Yard

POT 5+3+46.6 Main Line
I Line Pt 5+17.9=
J Line 3+00.0

TOWN OF EDEN

El 514+32.0=
514+31.7

J. A. Hayford Jr.

Remove
Item 109

Sta 5+16+08 Rt
Raise Wall with C.R.M. to Accomodate Fill (Item 45)

5+16+25 ac.
24" Relay Pipe
(See Sheet 5-28)

J Line Sta 2+25
End Construction

Sta 5+16+75 Rt 10°-00' Rt

Remove Item 107

Sta 5+16+75
Remove
12+1-36

Sta 5+16+28 to 5+11+41 Lt
12" Corr. Met. Inlet ditch Reg
(See Sheet 5-28)

Q+60 on K Line Lt. to Remove

Q+60 on K Line Remove

POT 3+8+322

El 1132.69

24" Pump

Save

Remove Item 10-11

Sta 5+16+23 to 5+11+11 Rt.
12" Corr. Met. Inlet ditch Reg
(See Sheet 5-28)

Sta 5+16+28 to 5+11+41 Lt
12" Corr. Met. Pipe Culvert Reg
(See Sheet 5-28)

Meadow

m = 0.407
P = 0.59

M M McGookin

A = 0.062

Meadow

A = 0.075

M M McGookin

Sta 5+17+43 Rt
Raise Wall With C.R.M. to Accomodate Fill (Item 45)

2-12" C.M.P. Sta Sta 5+16+04 to 5+17+87 Rt.
Culvert Ditch Reg
(See Sheet 5-28)

POT 4+320 J Line

Remove Item

Save

B

C

A

D

E

F

G

I' Line Sta. 7+50
End Construction

Main Line POT 5+16+71.0=

I' Line 0+000 @ 56°10' Rt

K' Line 0+000 @ 67°00' Lt

POT 2+000 K' Line

Sta 5+16+28 to 5+11+41 Lt
12" Corr. Met. inlet ditch Reg
(See Sheet 5-28)

Q+60 on K' Line Remove

Q+60 on K' Line Remove

POT 3+8+322

Sta 5+16+23 to 5+11+11 Rt.
12" Corr. Met. Inlet ditch Reg
(See Sheet 5-28)

Sta 5+16+28 to 5+11+41 Lt
12" Corr. Met. Pipe Culvert Reg
(See Sheet 5-28)

Sta 5+16+75 Rt 10°-00' Rt

Sta 5+16+75
Remove
12+1-36

Sta 5+17+43 Rt
Raise Wall With C.R.M. to Accomodate Fill (Item 45)

2-12" C.M.P. Sta Sta 5+16+04 to 5+17+87 Rt.
Culvert Ditch Reg
(See Sheet 5-28)

POT 4+320 J Line

J Line Sta 2+25
End Construction

Remove Item

Save

B

C

A

D

E

F

G

TYPICAL FOR SIDE ROAD - 'I' LINE

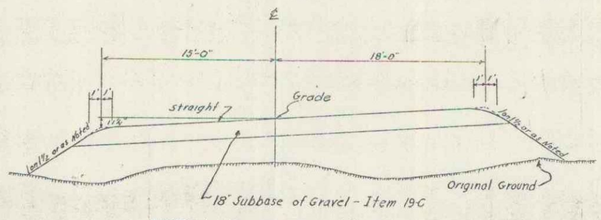

TYPICAL FOR SIDE ROADS - 'H', 'J' & 'K' LINES

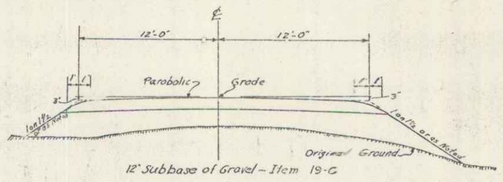

ESTIMATED QUANTITIES

Surveyed by F. Barrett
Designed by
Drawn by L. Lavin
Traced by
Checked by
Series FAP No. 119C(1) File
Sheet 19 of 135 Sheets

18

PARCEL	INSTRUMENT	DATE	GRANTOR	GRANTEE	RECORDED EDEN BOOK	RECORDED EDEN PAGE	RECORDED EDEN DATE	REMARKS
A	WDOE	5-20-40	C.H. STEARNS & SON CO	ST OF VT.	22	633	5-27-40	1 CULV.
A'	WDOE	5-15-40	L.E. WHITNEY	ST OF VT.	23	609-10	5-27-40	
A''	WDOE	5-20-40	C.W. ELLEN M. BAKER	ST OF VT	22	631-32	5-27-40	

NOTE
Sta 528+00 to Sta 530+15
Clearing & Grubbing
(Item 13)

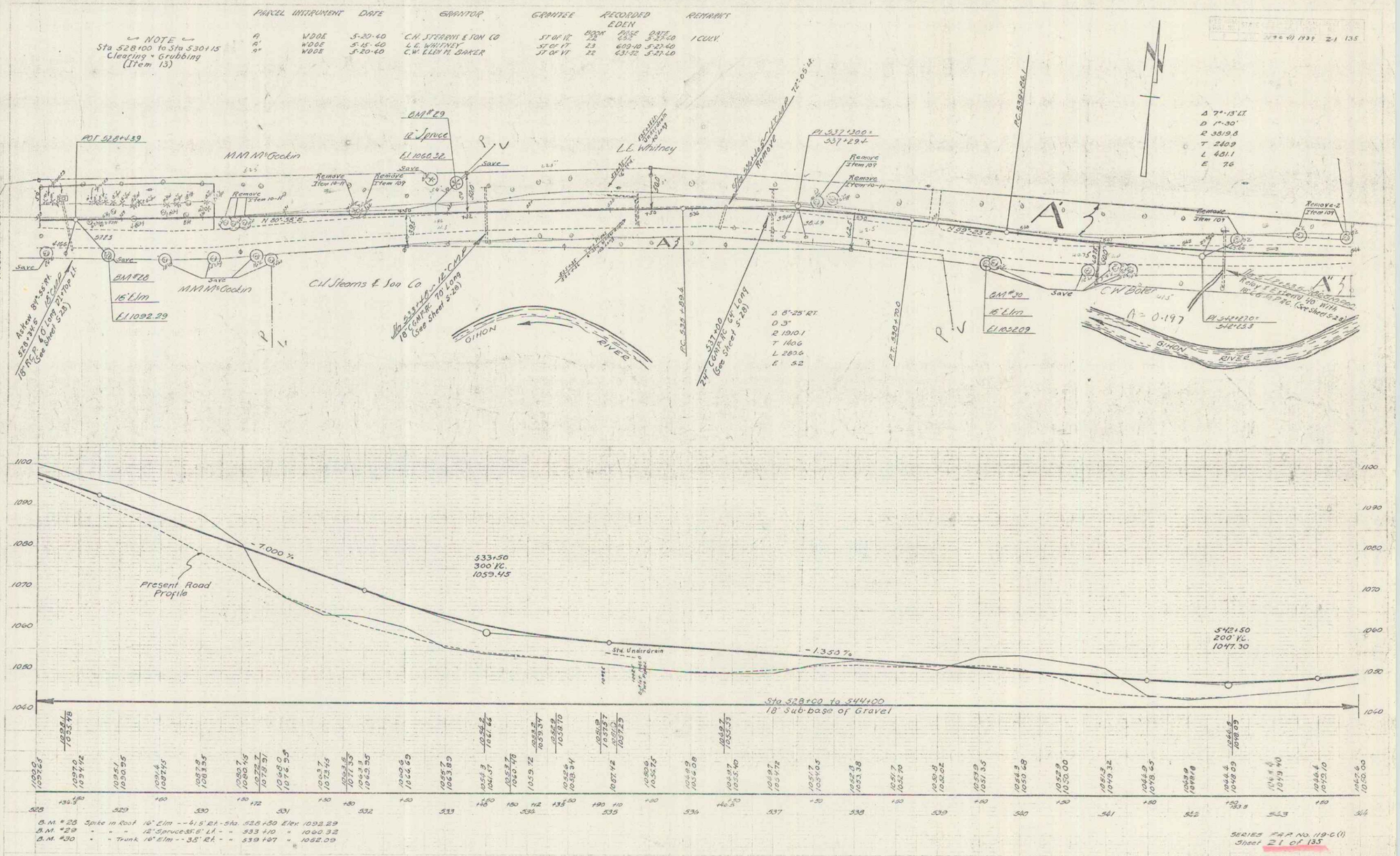

19

PARCEL	INSTRUMENT	DATE	GRANTOR	GRANTEE	RECORDED EDEN BOOK	RECORDED EDEN PAGE	RECORDED DATE	REMARKS
B	WDOE	5-20-60	C.W. & LENA M. BAKER	ST. OF VT.	23	600	5-23-60	
B'	WDOE	5-15-60	L.E. WHITNEY	ST. OF VT.	23	600	5-23-60	
A	WDOE	5-21-60	ELERY & VIDA WHITNEY	ST. OF VT.	22	639	6-2-60	1 CULV.

119-C(1) 1939 22 135

Main Line POT 546+030=
L. Line 0+000
Δ 24°-10 Lt (back)

PI 549+000=
547+999

PT 544+672

Past Ahead

BM #31
Spot on log
El 1052.01

L. E. Whitney

Remove Item 109

Save

Remove-2 Item 109

Remove Item 109

Save

Remove Item 109

Save -7

POT 554+500

PC 556+39.6

Elery Whitney

Δ 15°-50' Lt.
D 5°
R 1146.3
T 159.4
L 316.7
E 11.0

Remove Item 109

Remove-3 Item 109

Remove-3 Item 109

Remove-4 Item 109

Remove-5 Item 109

Save-7

Remove Item 109

Remove Item 109

Remove Item 109

PARCEL	INSTRUMENT	DATE	GRANTOR	GRANTEE	RECORDED EDEN BOOK	PAGE	DATE	RE: ART.
A	W.D.O.E.	5-21-40	WILLIAM H. EARL	ST. OF VT.	25	431	6-28-40	
B	W.D.O.E.	5-21-40	ELBERT L. VIOA WHITNEY	ST. OF VT.	23	439	6-4-40	1 CULV.
B'	W.D.O.E.	5-20-40	FLOYD WHITEMORE & LEAH ROGERS	ST. OF VT.	24	439	5-22-40	
C	C.D.	6-14-40	TRUSTEES OF THE VILLAGE OF LYNDONVILLE	ST. OF VT.	22	417	7-20-40	
D	W.D.O.E.	7-24-40	MILDRED TATRO	ST. OF VT.	28	6	7-30-40	
E	W.D.O.E.	6-19-40	RUSSELL S. PAGE	ST. OF VT.	25	Pd. Jud. 410.= 563+50 415	7-30-40	

E. Whitney

Road L. Lond

BM #34
20' Pine
El 1119.01

POST 563+12.3

POST 561+89.4

Shed

L.F. WHITNEY

E. Branch Lamoille River

Gulch

Willam Earle

Willam Earl

Bearing #10 Bearing #10

Bearing #7

A
B
B'
C
C'
D
E

WOOD TRUSS BRIDGE
Clear Span 18.0'
Clearance 9.0'
Roadway Width 10.0'
Leng. Overall 28.0'

Easte Abut's & Bridge To elevations Shown on cross section sheet. See Notes below.

6in x 26in Horn 568+30 To be raised as necessary by Owner 2nd Underdrain along

6in x 100' Stone Fill Item 19 See Sheet 2-B

6in x 35' Stone Fill Item 19 See Sheet 2-B

6in x 45' CHANNEL EXCAVATION Item 18 (See Sheet 2-A)

BM #35
Spot on Ledge
El 1163.05

Karle Jorgent

Roger Tatro

P.I. 37+41.4

Δ 34° 09' LT
D 10°
R 573.7
T 176.2
L 341.5
E 26.4

WHITEMORE RIVER

Lyle Jorgent

Std Watermain w/ 1½ Water Pipe 57+1.93 to S. Lowry (See Sheet S-30A)

P.I. 567+82.9

Δ 37° RT
D 9°
R 637.3
T 350.3
L 640.0
E 89.9

Tatro

Carl Jorgent

Cliffon Powell

Mrs Riley Earl

Lyle Jorgent

Hydraulic Ram & Water Pipe

Lit. Spring

Tatro

Earl

Jorgent

Powell

Riley

Lowry

Whitemore

Rogers

Pagent

Lyndonville

Gulch

Brook

Lamoille River

Old Road

Wood Road

Pasture

Woods

Orchard

Shed

Barn

Garage

Cellar

Spring

Hydrant

Water Pipe

Std Watermain

Culv.

Underdrain

Fence

Power Line

Telephone Line

Gas Line

Sewer

Manhole

Catch Basin

Inlet

Outlet

Ditch

Curb

Sidewalk

Pavement

Gravel

Concrete

Asphalt

Macadam

Earth

Rock

Ledge

Boulder

Tree

Stump

Brush

Grass

Field

Meadow

Orchard

Pasture

Woods

Clearing & Grubbing Item 1B Sta. 560+00 - 613+00 Lt. & Rt.

Note: All wood to be cut sled length and piled off the right of way at a location approved by the Engineer.

18" RCP 37' Long Bit-Top Pit. (See Sheet S-28)

18" CMP To be raised 33' necessary by Owner 4 Sta. 40 Long

18" RCP 37' Long Bit-Top Pit. (See Sheet S-28)

18" CMP 36' Long Bit-Top Pit. (See Sheet S-28)

Std Watermain w/ 1½ Water Pipe 57+1.93 to S. Lowry (See Sheet S-30A)

Pit 573+176 573+106.7

Pit 567+82.9

Pit 561+89.4

Pit 563+12.3

Pit 563+50

Pit 565+00

Pit 567+30.1

Pit 569+00

Pit 571+11.4

Pit 573+11.38

Pit 574+93.5

Pit 576+87.5

Pit 578+87.5

Pit 580+87.5

Pit 582+87.5

Pit 584+87.5

Pit 586+87.5

Pit 588+87.5

Pit 590+87.5

Pit 592+87.5

Pit 594+87.5

Pit 596+87.5

Pit 598+87.5

Pit 600+87.5

Pit 602+87.5

Pit 604+87.5

Pit 606+87.5

Pit 608+87.5

Pit 610+87.5

Pit 612+87.5

Pit 614+87.5

Pit

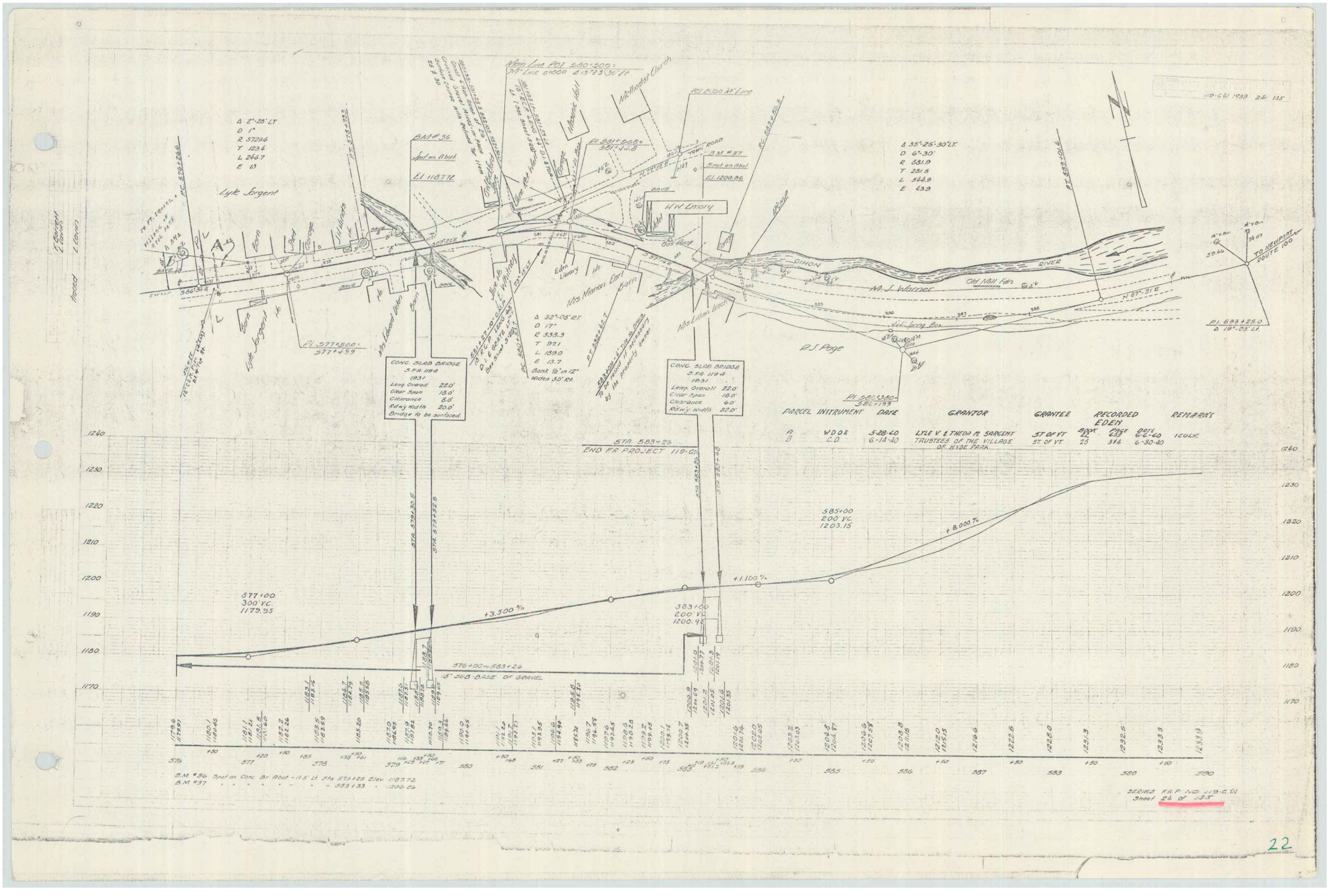
Lyle Sargent
M. J. Warner
Old Mill Dam
GIHON RIVER
R.J. Page
Mrs. Marion Earl
Mrs. Lillian Lewis
Eden Library
H'W Entry
McHaydn Church
Masonic Hall
TOWN ROAD
TO NEWPORT ROUTE 100
Δ 2°-28' LT
D 1°
R 5729.6
T 123.4
L 246.7
E 1.3
Δ 35°-25'-30" LT.
D 6°-30'
R 881.9
T 281.5
L 544.9
E 43.9
Δ 32°-05'-21"
D 17°
R 338.3
T 97.1
L 189.0
E 13.7
Bank ½" in 12"
Widen 30' Rt.
CONC. SLAB BRIDGE
S.F.A. 119-A
1931
Leng. Overall 22.0'
Clear Span 18.0'
Clearance 9.0'
Rdwy Width 22.0'
Bridge to be surfaced.
STA 583+26
END FR PROJECT 119-C(1)
577+00
300' VC.
1179.95
+3.500 %
583+00
200' VC.
1200.95
+1.100 %
585+00
200' VC.
1203.15
+8.000 %
576+00 to 583+26
18' SUB-BASE OF GRAVEL
B.M. #36 Spot on Conc Br Abut – 11.5' Lt. Sta 572+25 Elev. 1187.72
B.M. #37 " " " " " " 583+33 " 1200.84
SERIES F.A.P. NO. 119 C (1)
Sheet 24 of 25
PARCEL INTRUMENT DATE GRANTOR GRANTEE RECORDED EDEN BOOK PAGE DATE REMARKS
2 WDOE 5-28-40 LYLE V. & THEDA M. SARGENT ST OF VT 22 233 6-2-40 1 CULV.
3 C.D. 6-14-40 TRUSTEES OF THE VILLAGE OF HYDE PARK ST. OF VT. 25 314 6-30-40