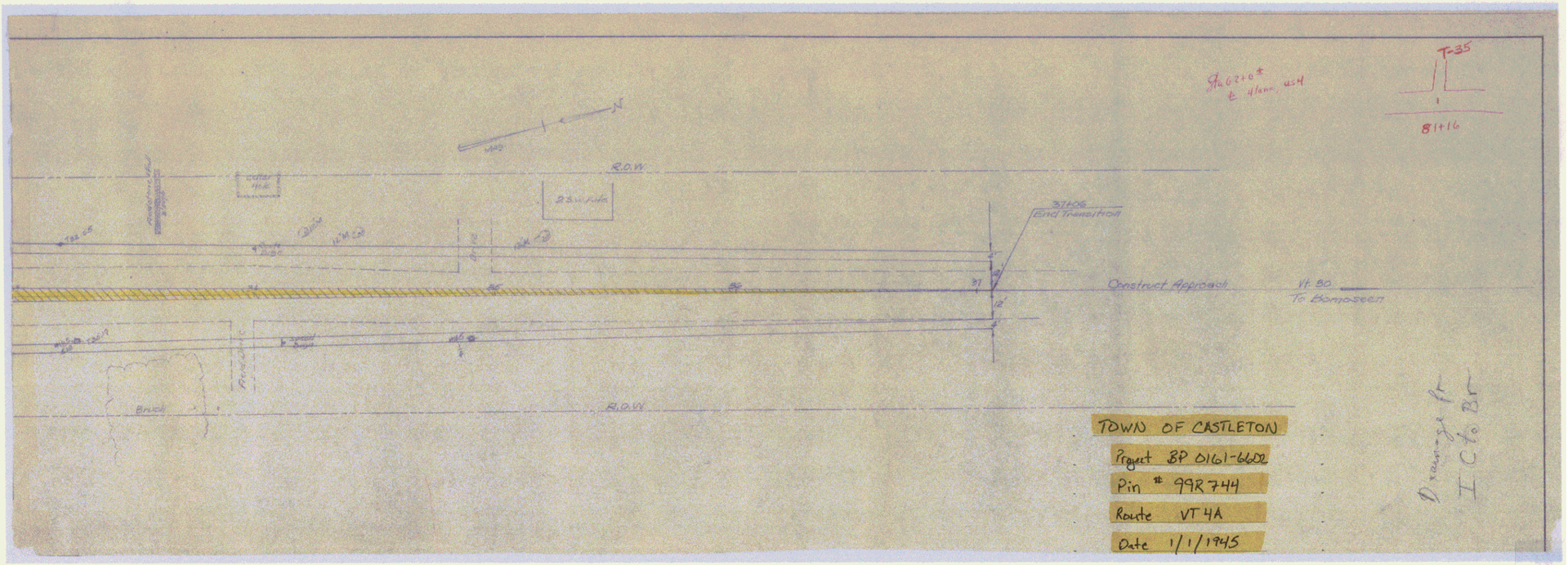
Sta. 62+0 ±
± 4 lane, 4s4
T-35
81+16
N
R.O.W.
37+06
End Transition
Construct Approach
Vt 30
To Bomoseen
Brick
TOWN OF CASTLETON
Project BP 0161-6602
Pin # 99R744
Route VT 4A
Date 1/1/1945

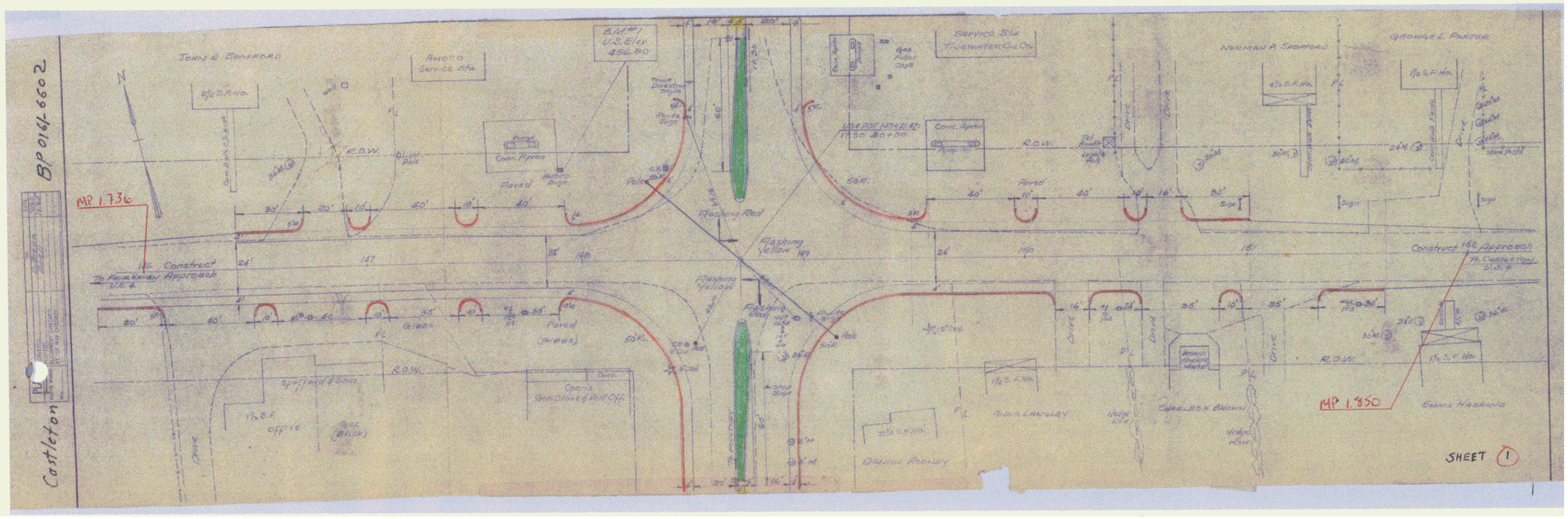
BP 0161-6602
Castleton
JOHN E. SPEERGRAD
AMOCO Service Sta.
U.S. Elev. 456.80
Service Sta.
TUERKHEIMER OIL CO.
NORMAN P. SPEARGS
GEORGE L. PORTER
R.O.W.
Conc. Apron
Paved
Flashing Red
Flashing Yellow
MP 1.736
Construct Approach
To Fairhaven
U.S. 4
Construct 152 Approach
To Castleton
U.S. 4
MP 1.850
Spoffard & Bass
Coop Gas Station & Post Off.
Gas (Brick)
Gibbs
CLARENCE BROWN
ELMER HASKINS
SHEET 1

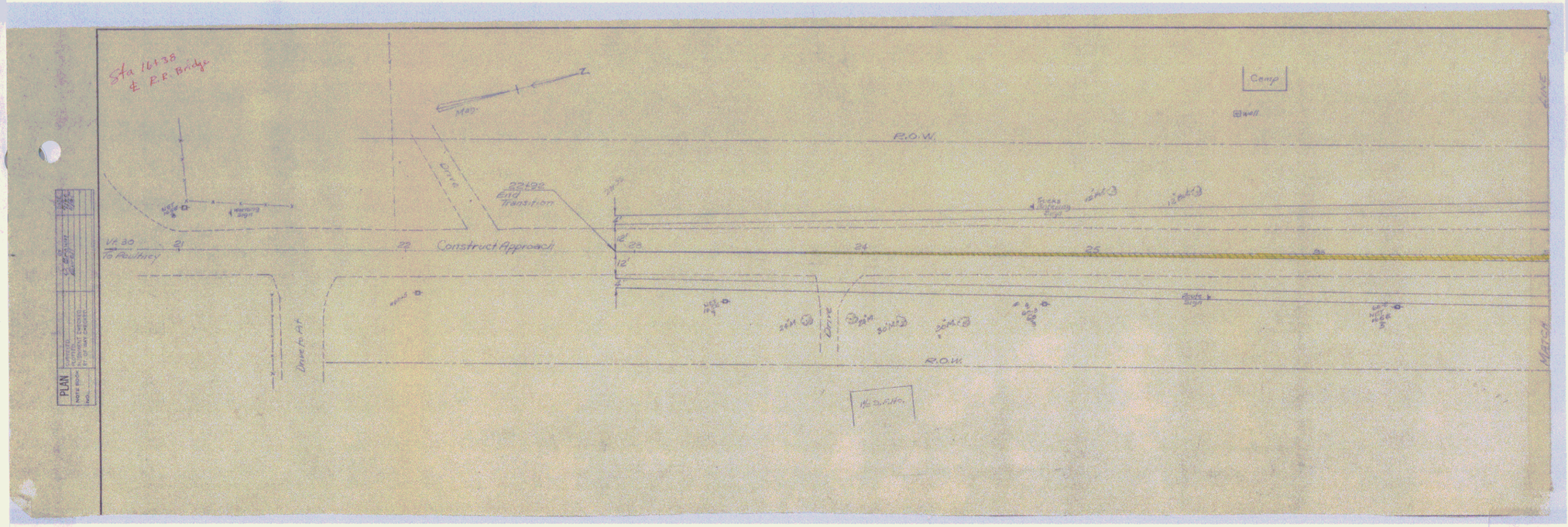
Sta 161+38
℄ R.R. Bridge
Map
Camp
R.O.W.
Drive
22+92
End
Transition
Warning Sign
VA 30
To Poultney
21
22
Construct Approach
23
24
25
26
12
Drive to Pt.
Drive
R.O.W.
Headwall
MATCH LINE
PLAN
CONTROL
PROJECT
NOTE BOOK
NO.
CONSTRUCT CHECKED
PLANS CHECKED
SIGN OF NOT CHECKED
Z. Engineer

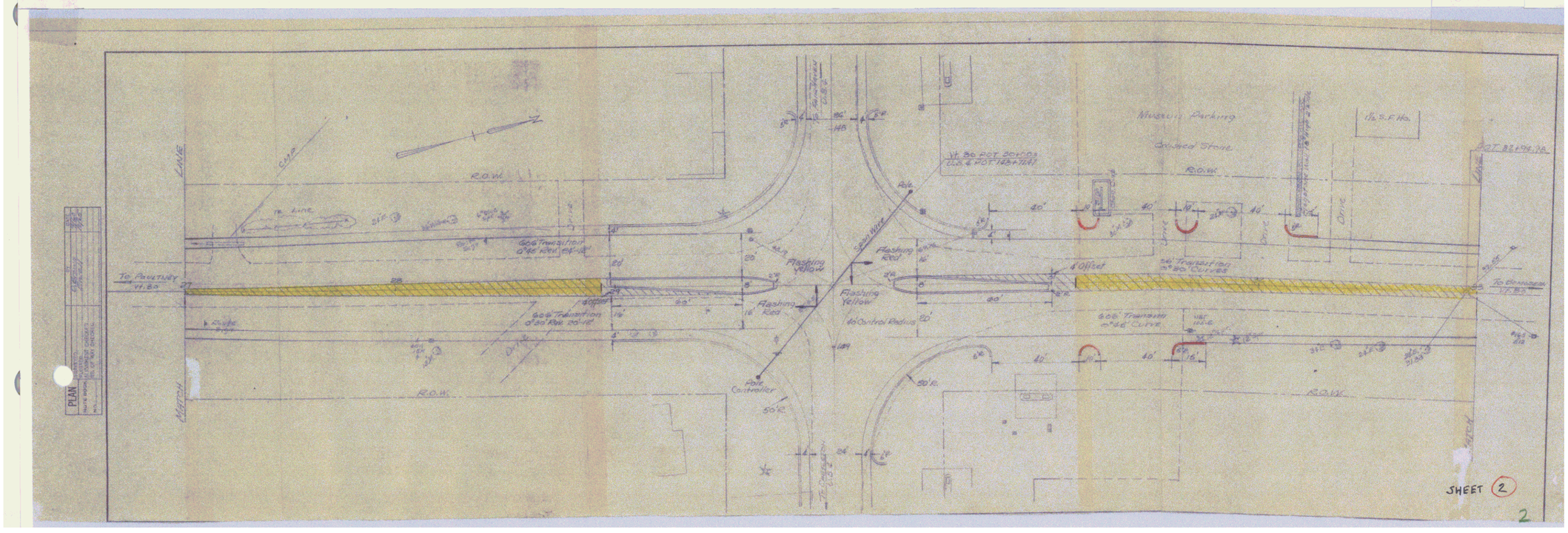
Camp
R.O.W.
Line
MATCH LINE
To Poultney
VT. 30
27
28
Guide
Drive
60' Transition
0°46' Rdc 54'-12"
24
20
Flashing Yellow
Flashing Red
16
22'
40' Offset
60' Transition
0°30' Rdc 20'-12"
Control Radius
Pole Controller
50'R.
R.O.W.
Museum Parking
Crushed Stone
R.O.W.
VT. 30 PCT. 20'+0.0
CL & PCT 142+11.41
Sign Post
Flashing Red
Flashing Yellow
40' Offset
20'
40'
10'
16'
60' Transition
0°46' Curve
To Chandler
VT. 30
1½ S.F. Hd.
PT. 82+94.18
SHEET 2
2