PARE ENGINEERING CORPORATION
Engineers. — Planners. — Landscape Architects
8 Blackstone Valley Place Lincoln, RI 02865
401/334/4100

C-5
PC STA. 53 + 34.16
D = 4° 00'
Δ = 12° 38' 38" LT.
BNK. = 0.064 FT/FT

SURVEY ℄ EL. 544.69
-0.063 -0.032 +0.032 -0.038
1-4 1-4

53+00

#61/25 STA. 52+78
SURVEY ℄ EL. 545.16
-0.063 -0.021 +0.011 -0.060
1-4 1-4 0.08%

52+50

SURVEY ℄ EL. 545.63
-0.063 -0.021 +0.006 -0.063
1-4 1-4

52+00

62/24 STA. 51+74
SURVEY ℄ EL. 546.10
-0.063 -0.021 -0.016 -0.063
1-4 1-4
NLTD

51+50

SURVEY ℄ EL. 546.57
-0.063 -0.021 -0.021 -0.063
1-4 1-4

51+00

63/73 STA. 50+60
SURVEY ℄ EL. 547.05
1-4 1-4

50+50

SURVEY ℄ EL. 547.52
1-4 1-4
NLTD

50+00

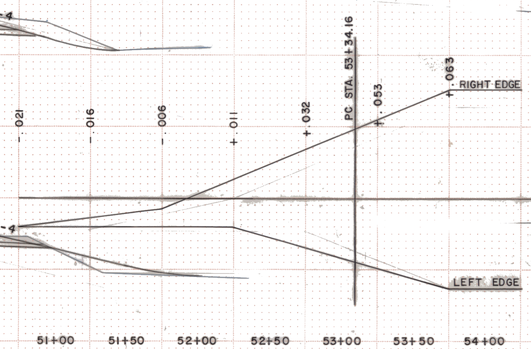

BANKING TRANSITION
HORIZ: 1" = 50'
VERT. 1" = 05'
SEE CROSS SECTIONS FOR SHOULDER TRANSITION

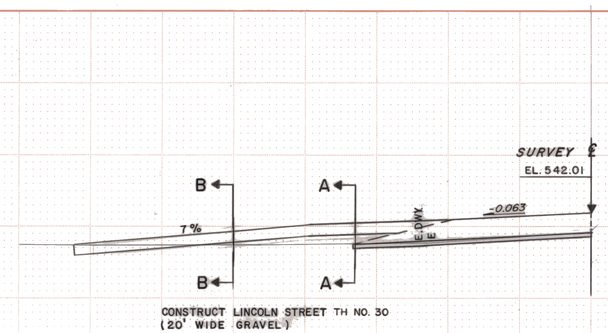

CONSTRUCT LINCOLN STREET TH NO. 30
(20' WIDE GRAVEL)

SURVEY ℄ EL. 542.01

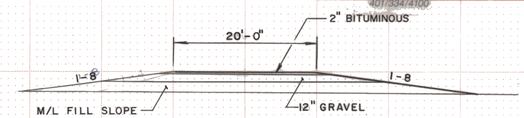

SECTION A-A

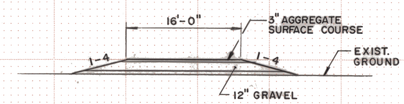

SECTION B-B

55+85

LINCOLN STREET, LT.
SURVEY ℄ EL. 542.34
1-4 -0.063 -0.063 +0.063 -0.007 1-4 1-4 1-2
EL. 540.4

DEMOLITION & DISPOSAL
OF STRUCTURES
55+00 RT. - CONC. ABUTMENTS (2)

55+50

#47/59/27 STA. 55+29
SURVEY ℄ EL. 542.81
-0.063 -0.063 +0.063 -0.007
1-4 1-4

55+00

SURVEY ℄ EL. 543.28
-0.063 -0.063 +0.063 -0.007
1-4 1-4 1-6

54+50

#60/26 STA. 54+03
SURVEY ℄ EL. 543.75
-0.063 -0.063 +0.063 -0.007
1-4 1-4 1-6
NLTD

54+00

SURVEY ℄ EL. 544.22
-0.063 -0.053 +0.053 -0.018
1-4 1-4 1-10

53+50

STA. 50+00 TO STA. 55+85
PROJECT POWNAL RS 0107(7)
SCALE HORIZ. 1" = 10' DATE
VERT. 1" = 10' SHEET 249 OF 319