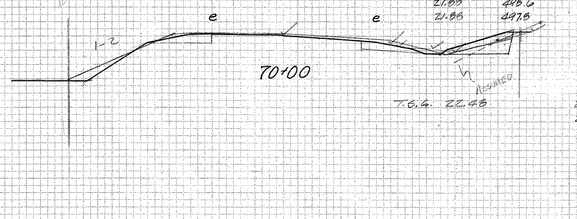
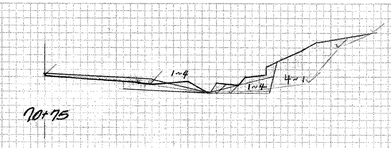


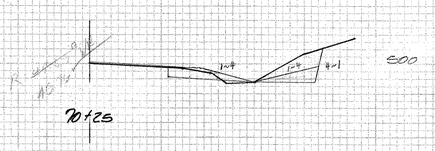
Rock	
21.88	497.8
21.0	497.8
21.3	498.1
25.0	499.4
26.0	505.7
27.0	505.6
28.0	502.8
29.0	501.4
29.0	501.4
26.0	499.5
21.89	498.6
21.88	497.8



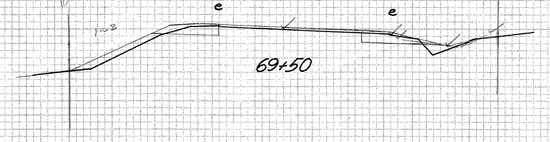
Earth	
23.0	498.0
24.0	497.6
25.0	500.8
31.0	500.8
23.0	498.0

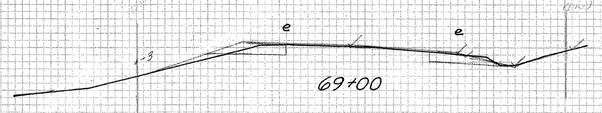


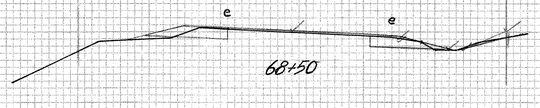
Rock	
23.0	497.8
31.8	497.0
31.7	498.6
31.0	497.0
41.0	504.0
41.0	506.0
36.0	505.7
31.0	501.5
31.0	500.2
25.0	500.0
27.0	496.9
24.0	499.1
23.0	497.8

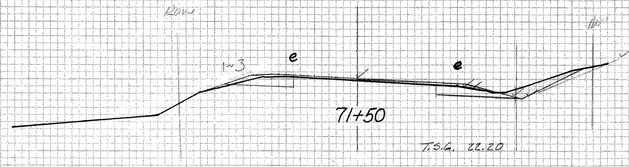


Rock	
23.0	497.7
31.6	497.7
32.4	502.1
30.0	501.4
25.0	497.7



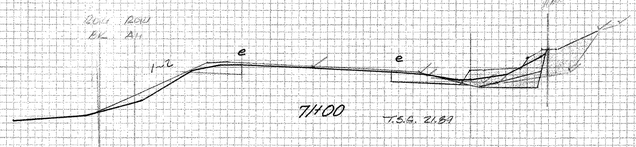






71+4
ZERO LEDGE

Earth	
22.20	497.8
23.0	497.8
24.0	497.8
31.5	501.5
30.0	501.2
22.20	498.6
22.20	497.8



Rock	
21.89	497.2
23.0	497.2
31.5	497.2
31.5	498.0
36.0	499.4
40.0	505.5
36.0	502.1
32.0	502.1
30.0	501.5
29.0	499.9
21.81	499.7
21.89	497.2

SHOREHAM-BRIDGEPORT - ADDISON
F 517-1(2)
NH 68+50 - 71+50

PLATE 3 CROSS SECTION O. P. R. & R. E. STANDARD
DETSERN CORPORATION

LEDGE PLOTTED 12/19/95

SHEET 270-B OF 411

FINAL SURVEY — NOTE BOOK No. — SURVEYED — PLOTTED — TRIANGULATE — AREAS — AREAS CHECKED — BY — DATE

ORIGINAL SURVEY — NOTE BOOK No. — SURVEYED — PLOTTED — TRIANGULATE — AREAS — AREAS CHECKED — BY — DATE