CONSTRUCT DRIVE
1+10 LT ~ 14' GRAVEL
~~1+75 RT ~ 15' GRAVEL~~
2+77 LT ~ 12' GRAVEL

~~RELOCATE MAILBOX SINGLE SUPPORT~~
~~1+28 LT~~
~~3+18 LT~~

VT. STATE PLANE GRID

END PROJECT
BEGIN APPROACH 2+00

NOTE
ALL TREES IN CLOSE PROXIMITY TO THE CONSTRUCTION LIMITS ARE TO BE SAVED. SEE ROW SHEET 7 OF 9.

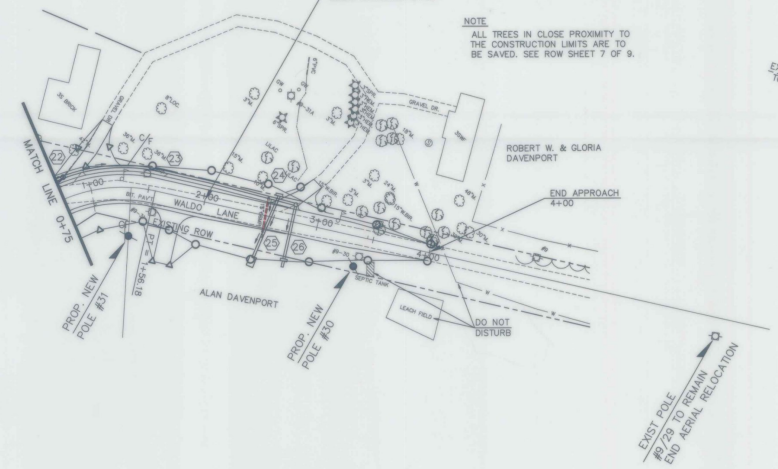

WALDO LANE ℄ CONST.
Δ = 61°-33'-21" RT.
D = 44°-00'-00"
R = 130.22'
T = 77.57'
L = 139.91'
E = 21.35'

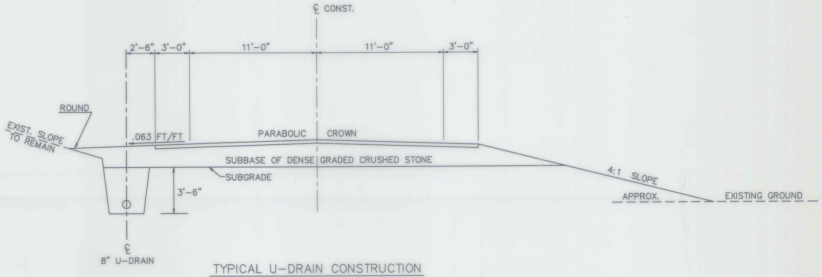

TYPICAL U-DRAIN CONSTRUCTION
WALDO LANE
0+78 ~ 2+77 LT
NOT TO SCALE

0 50 100 150 250
SCALE IN FEET

DATUM	
VERTICAL	NGVD 1929
HORIZONTAL	VT. STATE PLANE GRID

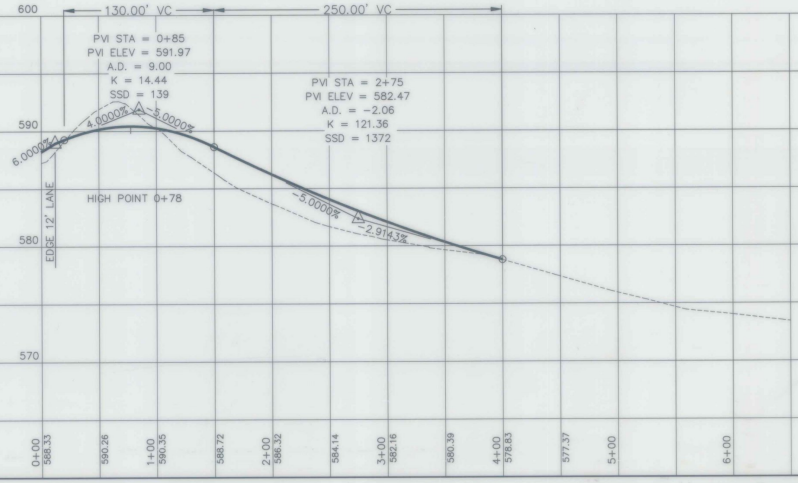

DRAINAGE TABLE

	LOCATION	REMARKS
22	0+75~0+78 LT	NEW 6"X4' UNDERDRAIN W/F.B. @ 0+78 LT
23	0+78~2+77 LT	NEW 6"X198' UNDERDRAIN W/F.B. @ 0+78 LT & 2+77 LT
24	2+55	REMOVE EXISTING 15" CGMP
25	2+62 LT~2+52 RT	NEW 18"X54' ~~PCCSP .064, CAAP .060,RCP CLASS III~~ OR CPEP(SL) W/CRM @ INLET & ~~END SECTION~~ & ~~STONE FILL PAD @ OUTLET~~
26	2+77 LT~RT	NEW 6"X50' UNDERDRAIN W/OUTLET @ 2+77 RT

HORIZ 0 50 100 150 250
VERT 0 5 10 15 25
SCALE IN FEET

SURVEYED BY	V.S.C.	DATE	07/90
DRAWN BY	FJC	DATE	11/94
TRACED BY	JAC/SAS	DATE	11/94

WALLINGFORD
PROJ. BRS NO. 0137(13)
SHEET 17 OF 113 SHEETS

D:\CIVIL\WALLY\91120-17.DWG (1=50)