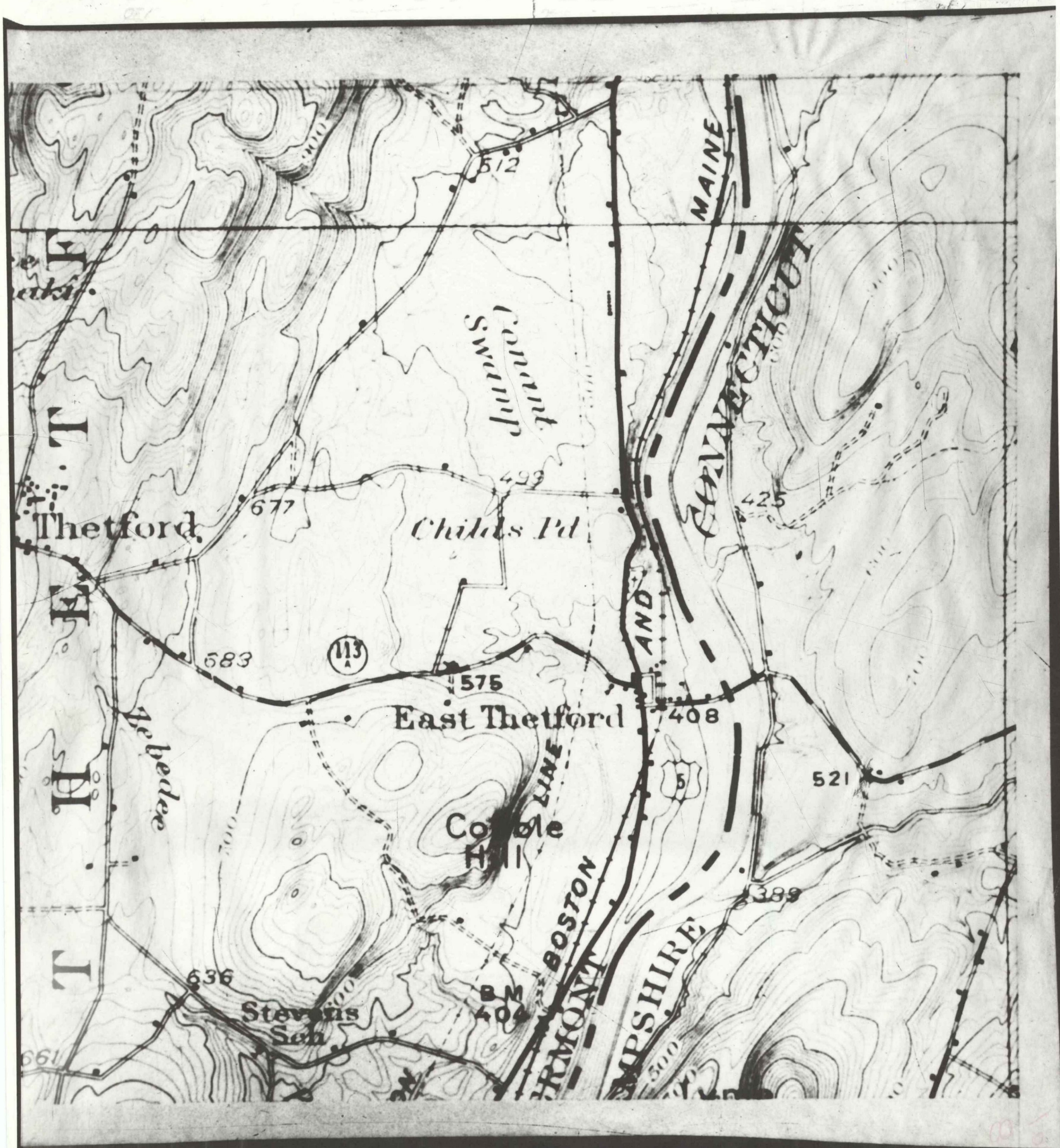
T. 14
T. 13
Thetford
677
Childs Pd
Juliens Swamp
Connecticut
MAINE
AND
BOSTON
VERMONT
HAMPSHIRE
LINE
425
512
583
113
575
East Thetford
408
521
389
Cobble Hill
BM 404
Stevens Sch
636
661
500

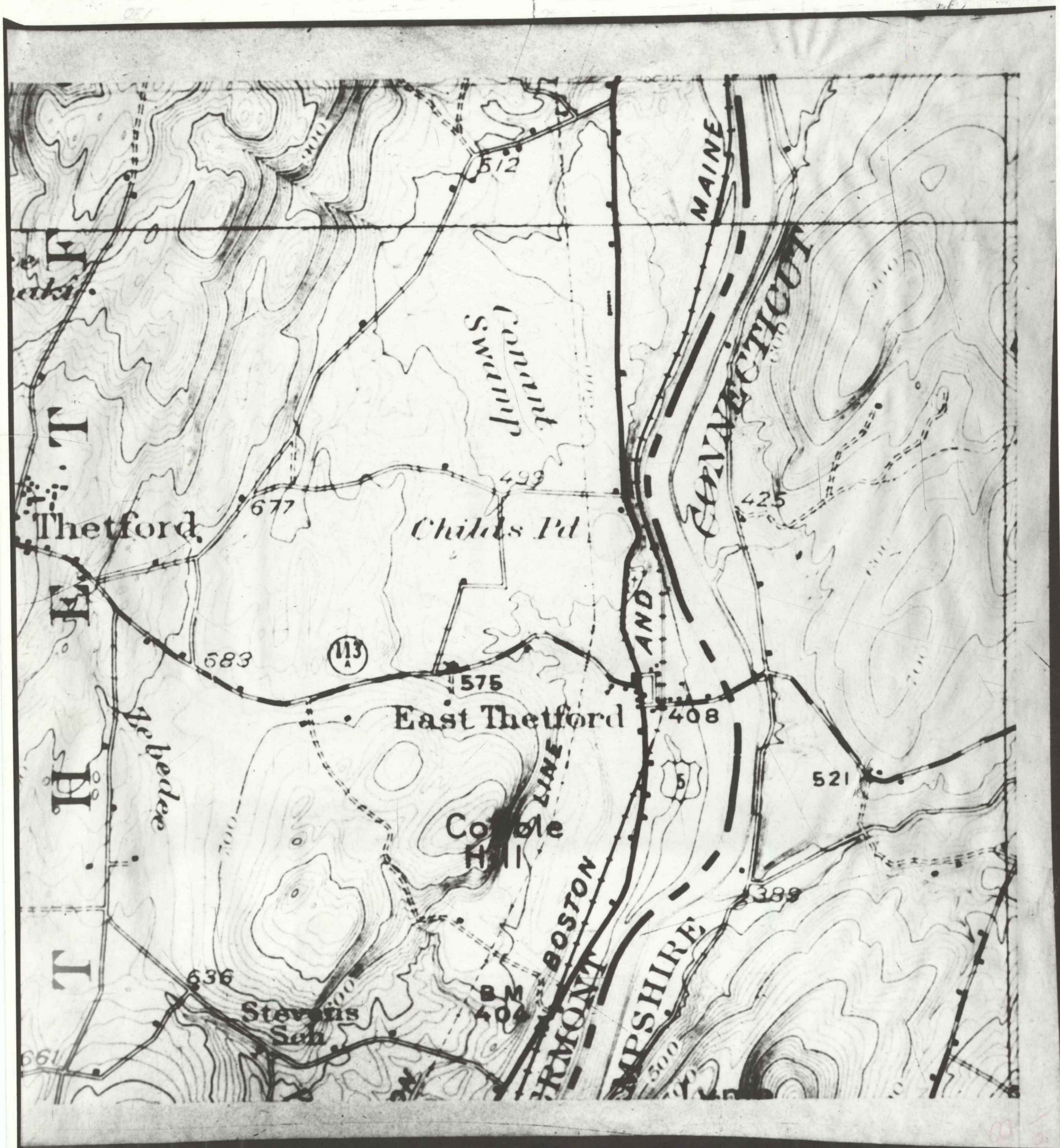
T. 14
T. 13
Thetford
677
Childs Pd
Juliens Swamp
Connecticut
MAINE
AND
BOSTON
VERMONT
HAMPSHIRE
LINE
425
512
583
113
575
East Thetford
408
521
389
Cobble Hill
BM 404
Stevens Sch
636
661
500

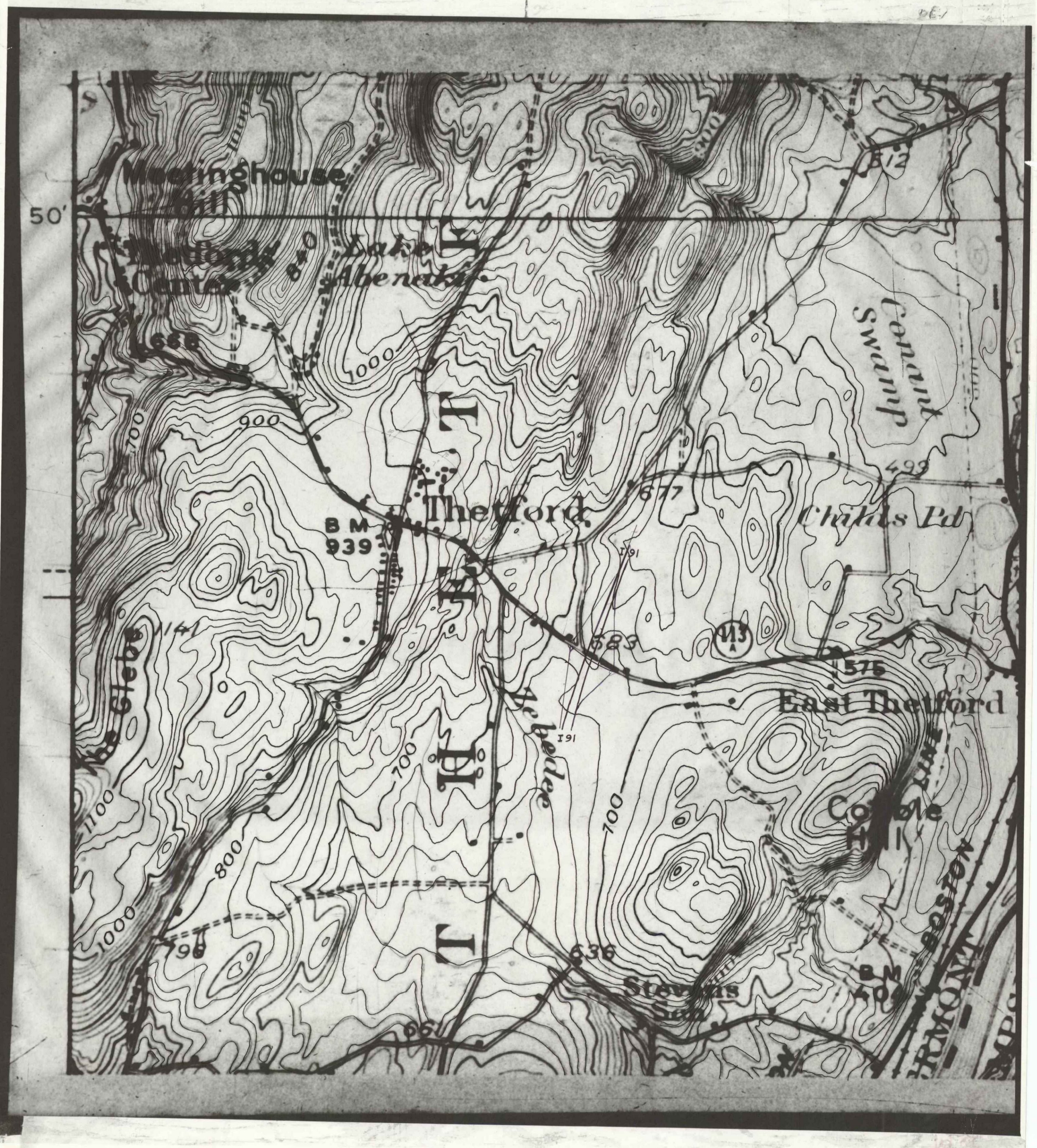
Meetinghouse Hill
Lake Abenaki
Conant Swamp
Thetford
Chiltis Pd
East Thetford
Cobble Hill
Stevens
BM 939
BM 404
1000
900
800
700
1100
1000
636
677
583
575
493
I91
113
112
141
66
96

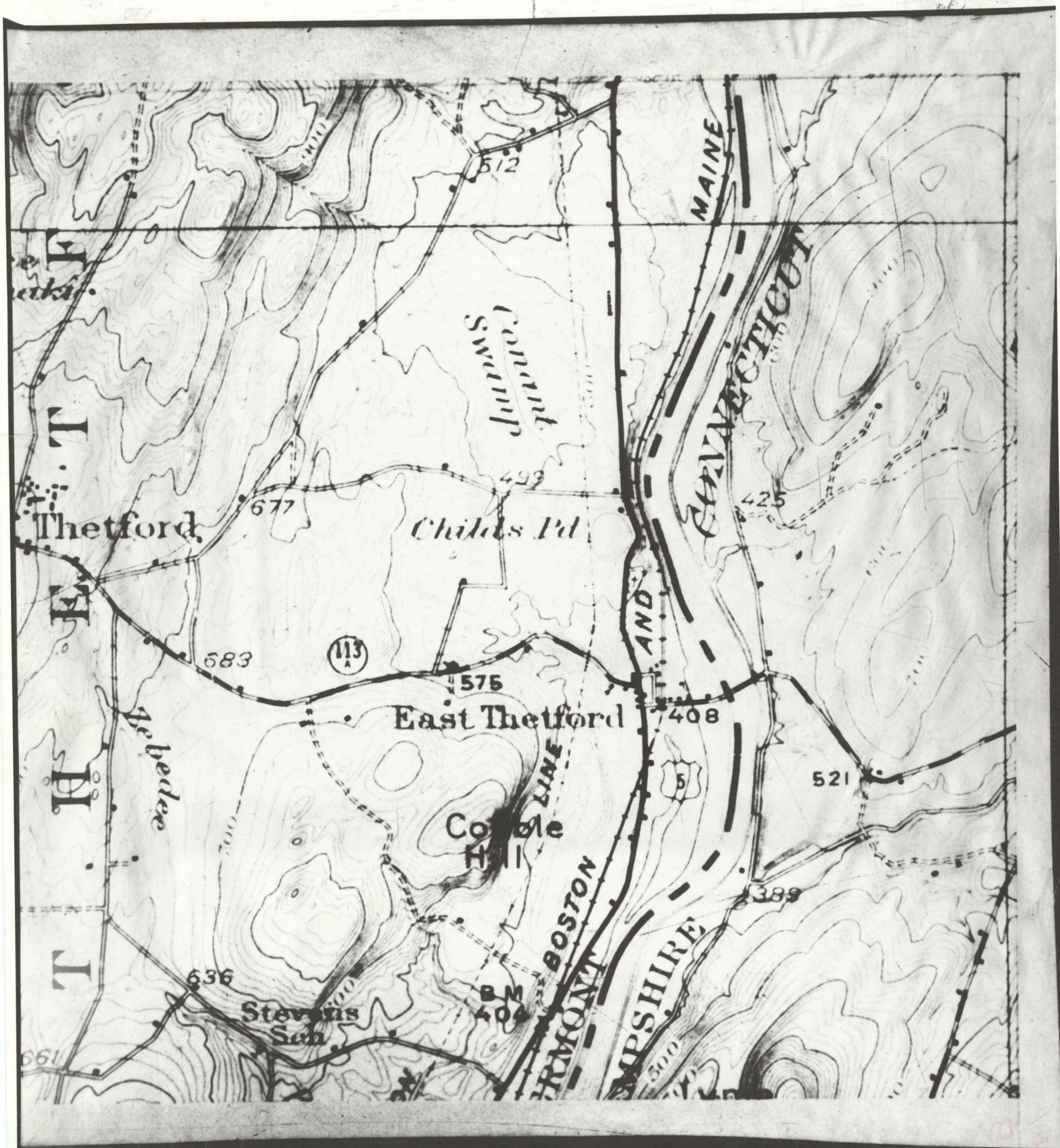
T. 14
T. 13
Thetford
677
Childs Pd
Juliens Swamp
Connecticut
MAINE
AND
BOSTON
VERMONT
HAMPSHIRE
LINE
425
512
583
113
575
East Thetford
408
521
389
Cobble Hill
BM 404
Stevens Sch
636
661
500

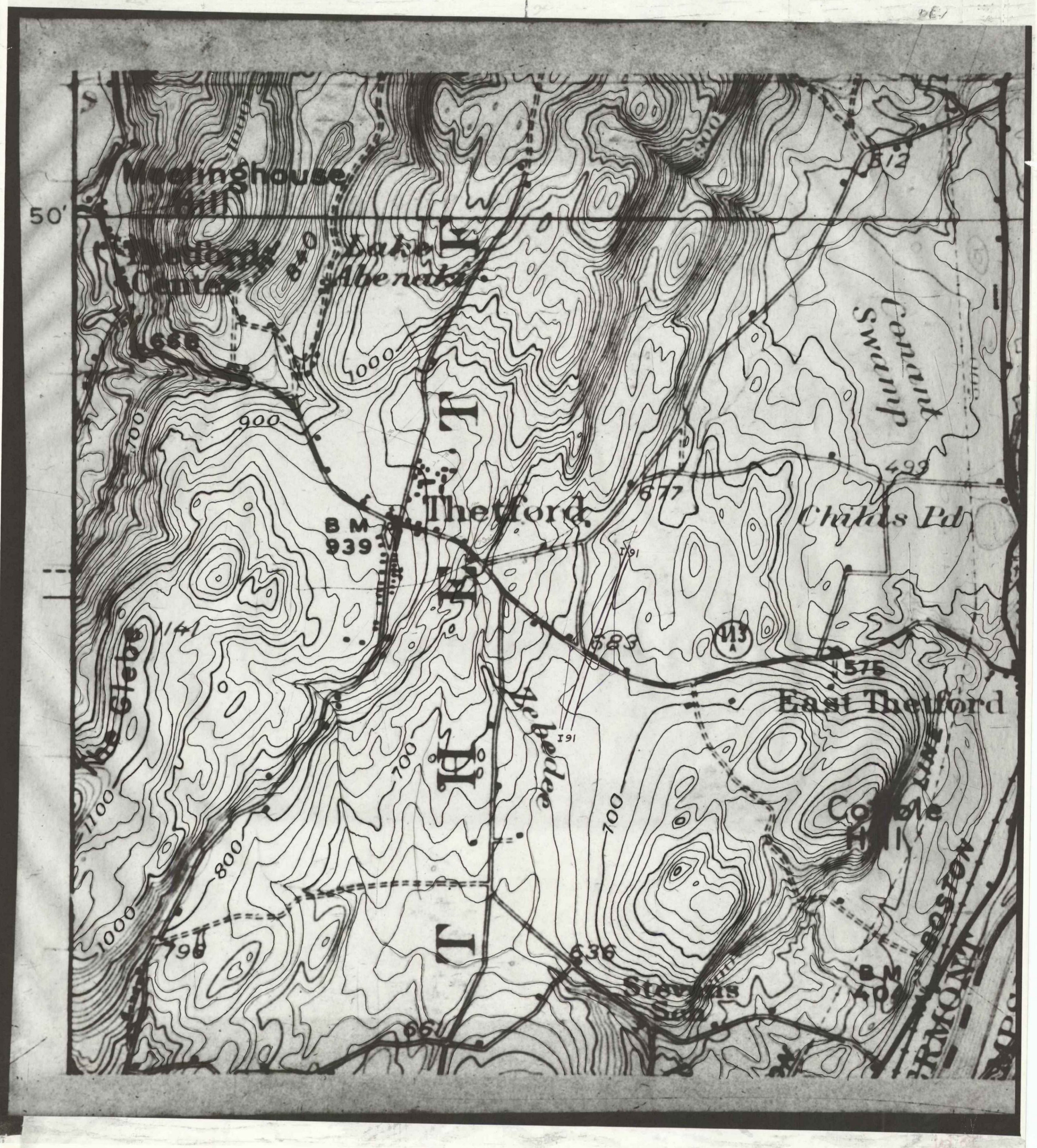
Meetinghouse Hill
Lake Abenaki
Conant Swamp
Thetford
Chiltis Pd
East Thetford
Cobble Hill
Stevens
BM 939
BM 404
1000
900
800
700
1100
1000
636
677
583
575
493
I91
113
112
141
66
96

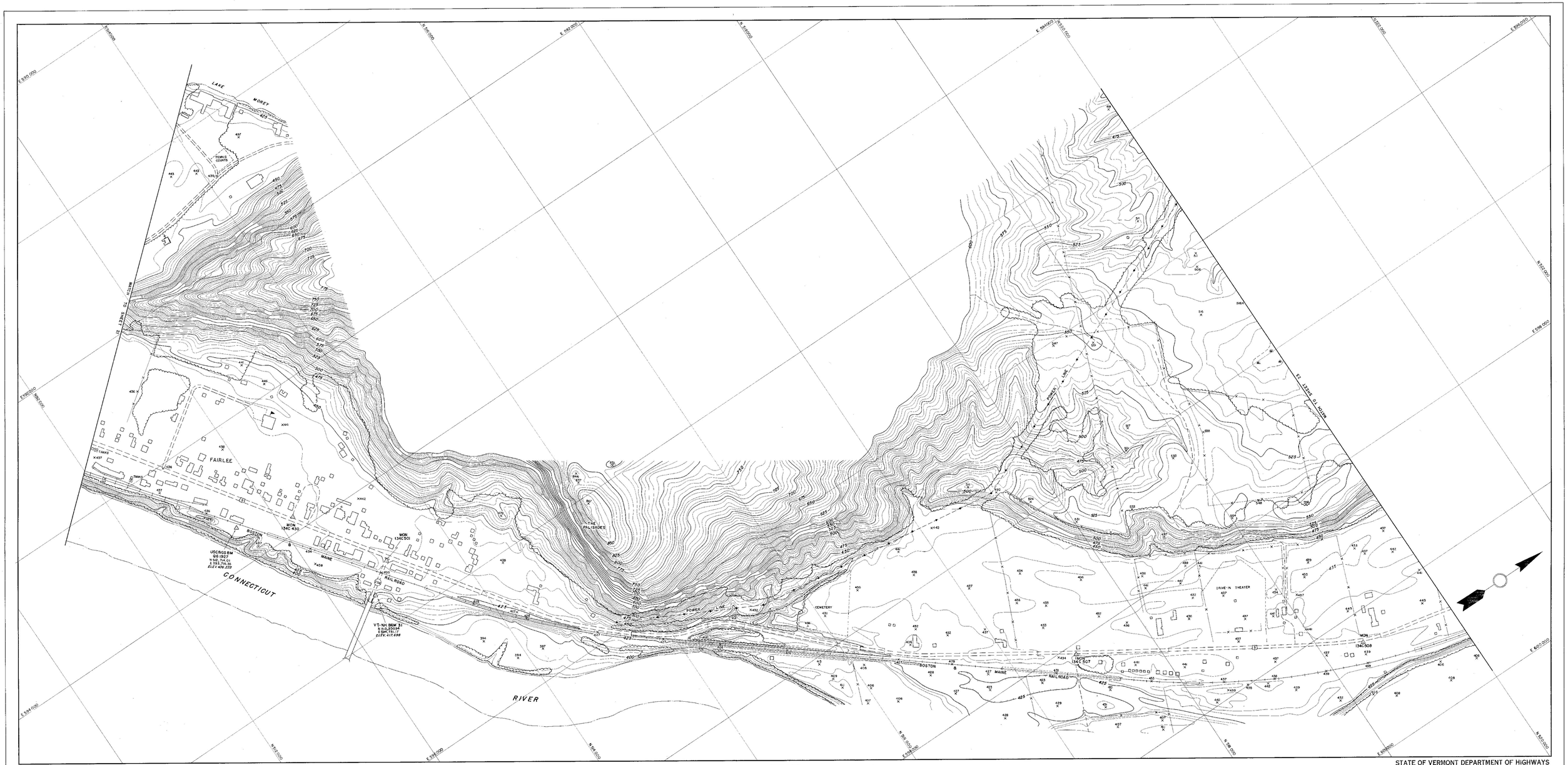

TOPOGRAPHY COMPILED BY PHOTOGRAMMETRIC METHODS
SARGENT–WEBSTER–CRENSHAW AND TOLLEY
ARCHITECT-ENGINEER ASSOCIATES
WATERTOWN, N. Y. MASSENA, N. Y.

SCALE 1"=200'
100 0 100 200 300 400 500 600
CONTOUR INTERVAL FIVE FEET
VERTICAL DATUM IS MEAN SEA LEVEL
1000' GRID BASED ON VERMONT STATE PLANE COORDINATE SYSTEM
DATE OF PHOTOGRAPHY
MARCH 1957

STATE OF VERMONT DEPARTMENT OF HIGHWAYS
FAIRLEE
VT. H.D. NO. 1-80
83
SHEET NO. 22 OF 41 SHEETS