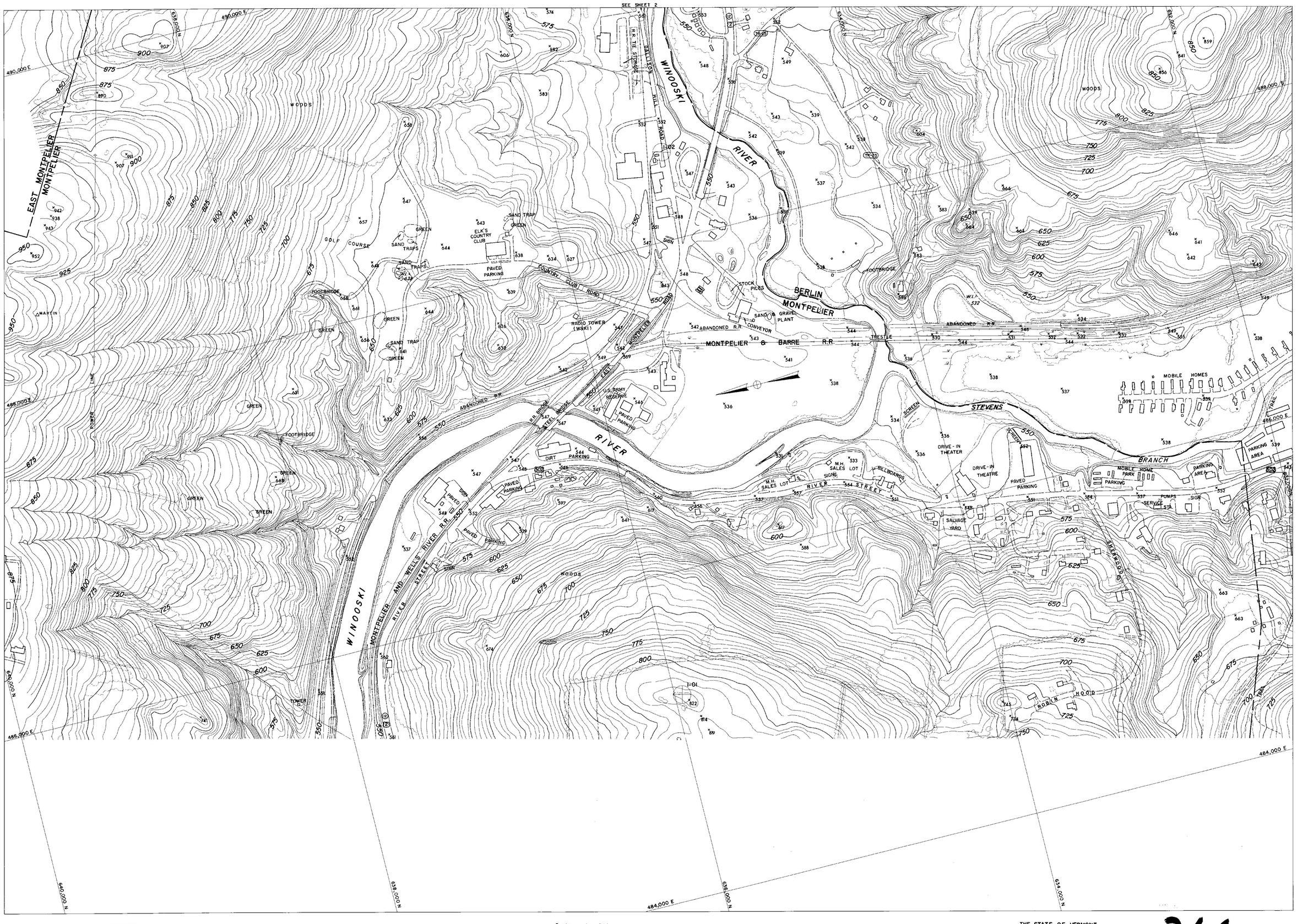

COMPILED BY PHOTOGRAMETRIC METHODS

MOORE SURVEY & MAPPING CORP.

CONTROL BY VT. GEODETIC SURVEY, U.S.C.&G.S. & M.S.&M. CORP.

Scale: 1 : 2400

200 0 200 400 600 800 feet

CONTOUR INTERVAL 5'

DATUM: MEAN SEA LEVEL 1929

2000' GRID BASED ON VERMONT STATE PLANE COORDINATE SYSTEM

TRANSVERSE MERCATOR PROJECTION

THE STATE OF VERMONT
DEPARTMENT OF HIGHWAYS
MONTPELIER–E. MONTPELIER–BERLIN
PLAIN.–MARSH.–CABOT–DANVILLE
TOPOGRAPHIC MAP

CONTRACT 2-67 DATE OF PHOTOGRAPHY: 5/13/67 5/29/67

SHEET 1 OF 44 SHEETS

266

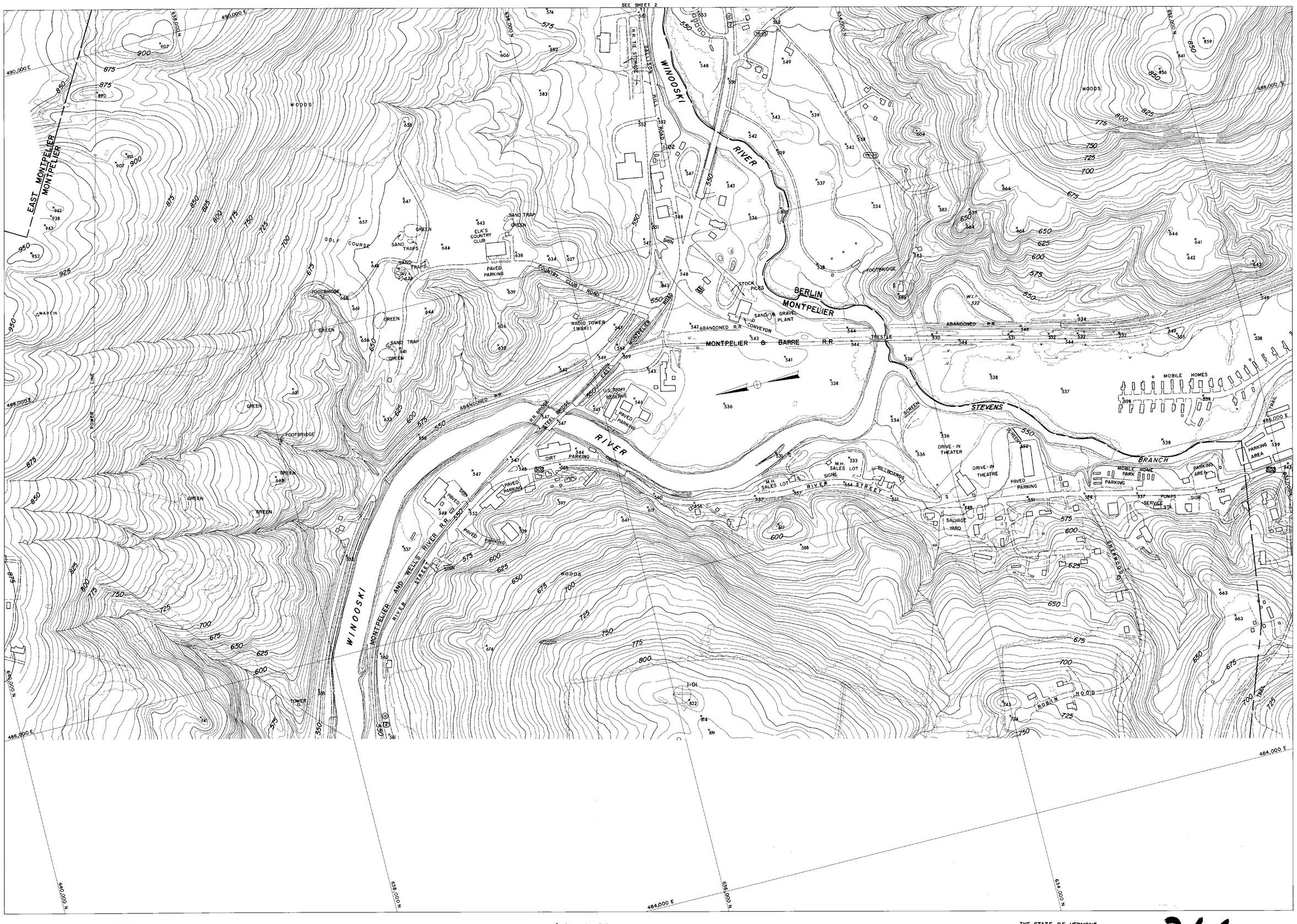

COMPILED BY PHOTOGRAMETRIC METHODS

MOORE SURVEY & MAPPING CORP.

CONTROL BY VT. GEODETIC SURVEY, U.S.C.&G.S. & M.S.&M. CORP.

Scale: 1 : 2400

200 0 200 400 600 800 feet

CONTOUR INTERVAL 5'

DATUM: MEAN SEA LEVEL 1929

2000' GRID BASED ON VERMONT STATE PLANE COORDINATE SYSTEM

TRANSVERSE MERCATOR PROJECTION

THE STATE OF VERMONT
DEPARTMENT OF HIGHWAYS
MONTPELIER–E. MONTPELIER–BERLIN
PLAIN.–MARSH.–CABOT–DANVILLE
TOPOGRAPHIC MAP

CONTRACT 2-67 DATE OF PHOTOGRAPHY: 5/13/67 5/29/67

SHEET 1 OF 44 SHEETS

266

MIDDLEBURY

Spring Map Photogrammetry

1" = 200'

"JPL"

1 of 3

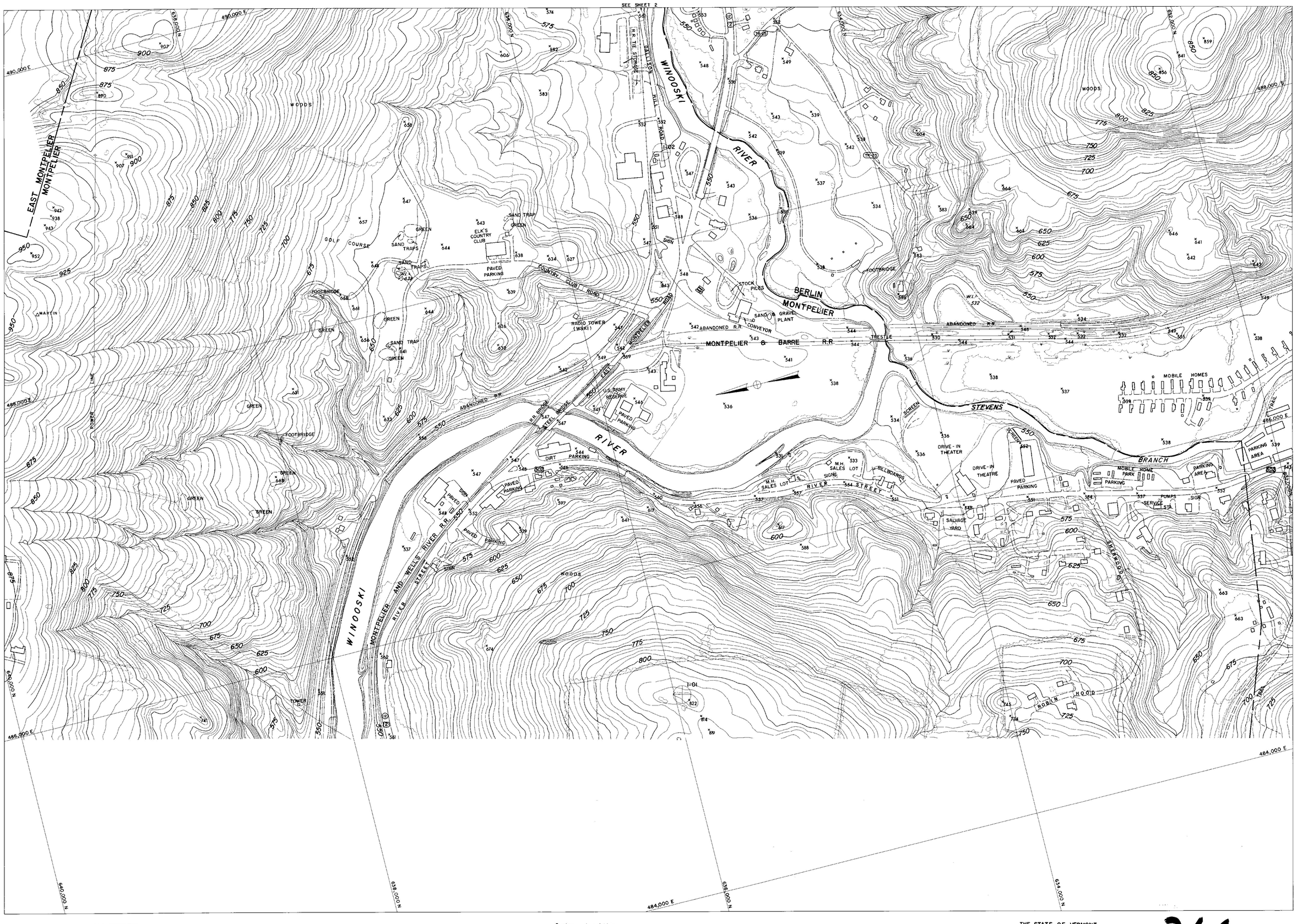

COMPILED BY PHOTOGRAMETRIC METHODS

MOORE SURVEY & MAPPING CORP.

CONTROL BY VT. GEODETIC SURVEY, U.S.C.&G.S. & M.S.&M. CORP.

Scale: 1 : 2400

200 0 200 400 600 800 feet

CONTOUR INTERVAL 5'

DATUM: MEAN SEA LEVEL 1929

2000' GRID BASED ON VERMONT STATE PLANE COORDINATE SYSTEM

TRANSVERSE MERCATOR PROJECTION

THE STATE OF VERMONT
DEPARTMENT OF HIGHWAYS
MONTPELIER–E. MONTPELIER–BERLIN
PLAIN.–MARSH.–CABOT–DANVILLE
TOPOGRAPHIC MAP

CONTRACT 2-67 DATE OF PHOTOGRAPHY: 5/13/67 5/29/67

SHEET 1 OF 44 SHEETS

266

MIDDLEBURY

Spring Map Photogrammetry

1" = 200'

"JPL"

1 of 3

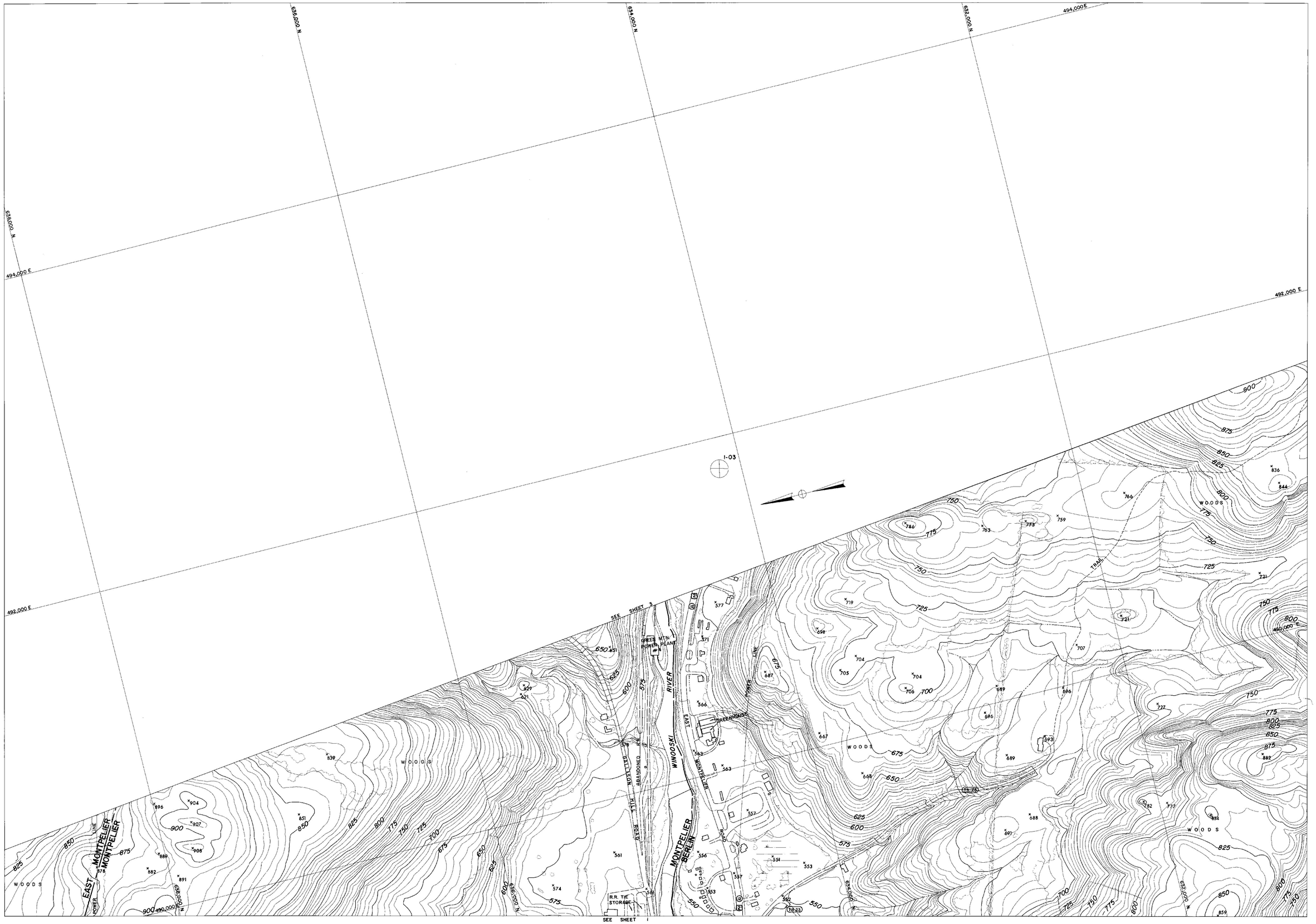

COMPILED BY PHOTOGRAMETRIC METHODS

MOORE SURVEY & MAPPING CORP.

CONTROL BY VT. GEODETIC SURVEY, U.S.C.&G.S. & M.S.&M. CORP.

Scale: 1 : 2400

200 0 200 400 600 800 feet

CONTOUR INTERVAL 5'

DATUM: MEAN SEA LEVEL 1929

2000' GRID BASED ON VERMONT STATE PLANE COORDINATE SYSTEM

TRANSVERSE MERCATOR PROJECTION

THE STATE OF VERMONT
DEPARTMENT OF HIGHWAYS
MONTPELIER–E. MONTPELIER–BERLIN
PLAIN.–MARSH.–CABOT–DANVILLE
TOPOGRAPHIC MAP

CONTRACT 2-67 DATE OF PHOTOGRAPHY: 5/13/67 5/29/67

SHEET 2 OF 44 SHEETS

266

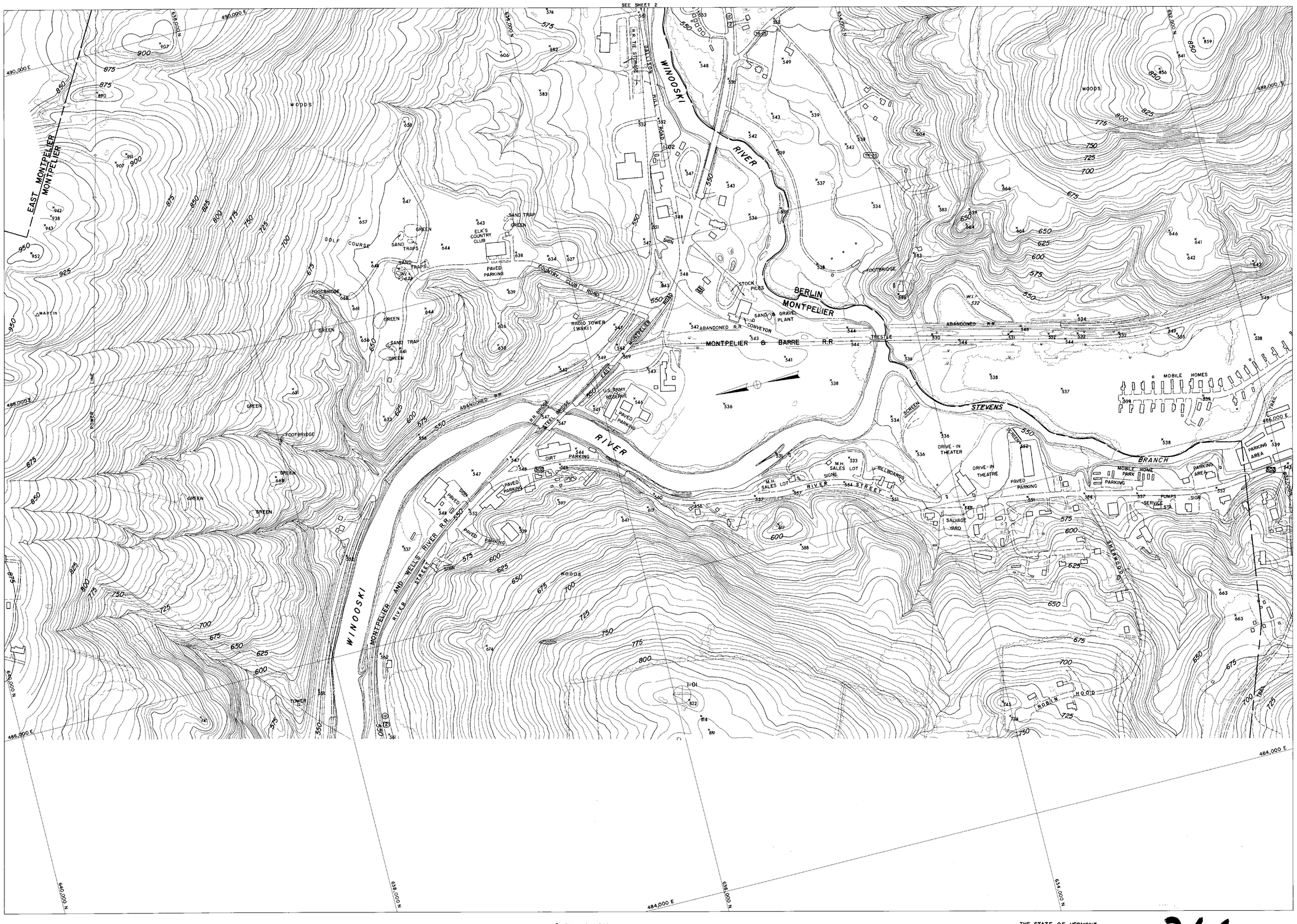

COMPILED BY PHOTOGRAMETRIC METHODS

MOORE SURVEY & MAPPING CORP.

CONTROL BY VT. GEODETIC SURVEY, U.S.C.&G.S. & M.S.&M. CORP.

Scale: 1 : 2400

200 0 200 400 600 800 feet

CONTOUR INTERVAL 5'

DATUM: MEAN SEA LEVEL 1929

2000' GRID BASED ON VERMONT STATE PLANE COORDINATE SYSTEM

TRANSVERSE MERCATOR PROJECTION

THE STATE OF VERMONT
DEPARTMENT OF HIGHWAYS
MONTPELIER–E. MONTPELIER–BERLIN
PLAIN.–MARSH.–CABOT–DANVILLE
TOPOGRAPHIC MAP

CONTRACT 2-67 DATE OF PHOTOGRAPHY: 5/13/67 5/29/67

SHEET 1 OF 44 SHEETS

266

MIDDLEBURY

Spring Map Photogrammetry

1" = 200'

"JPL"

1 of 3

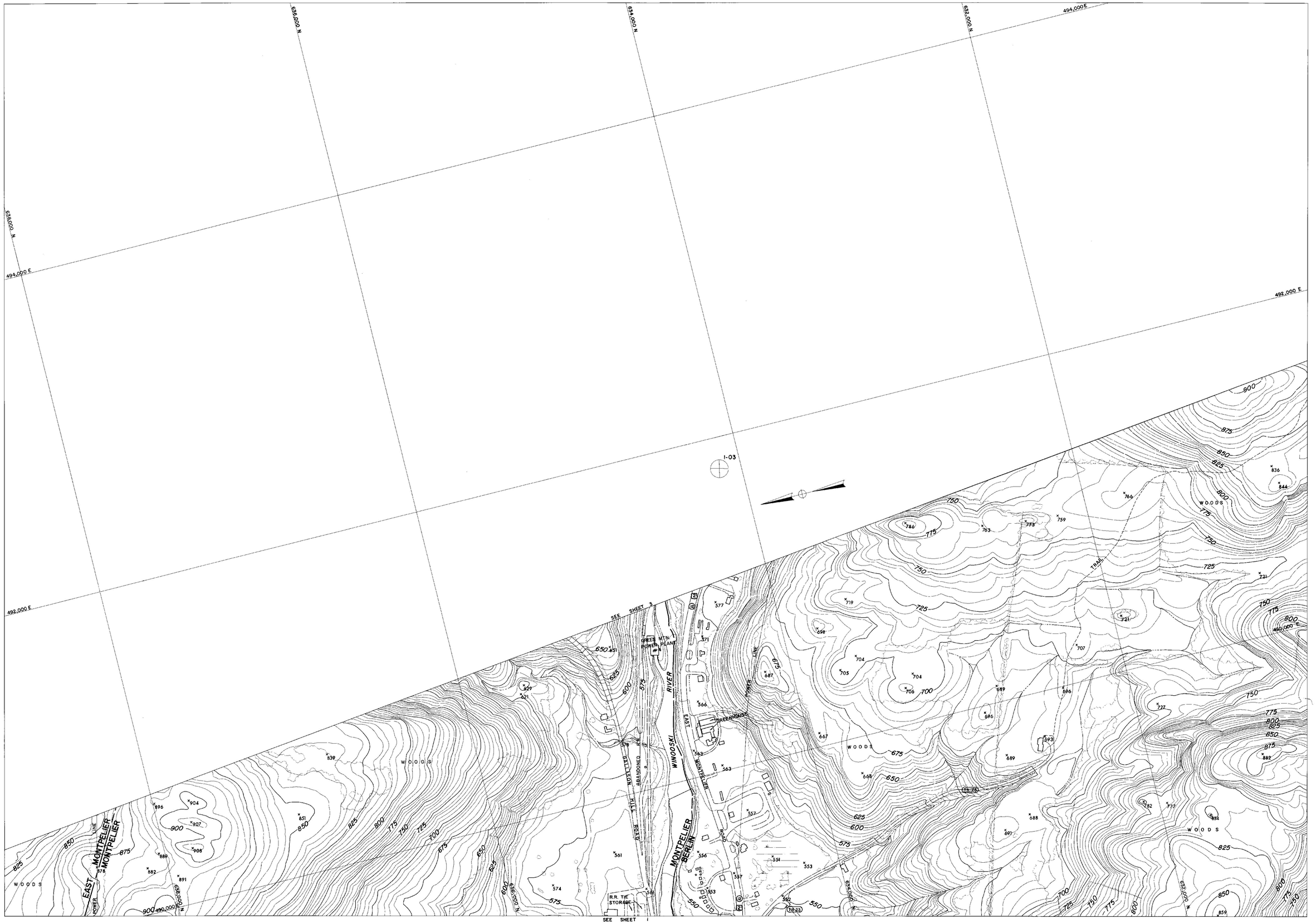

COMPILED BY PHOTOGRAMETRIC METHODS

MOORE SURVEY & MAPPING CORP.

CONTROL BY VT. GEODETIC SURVEY, U.S.C.&G.S. & M.S.&M. CORP.

Scale: 1 : 2400

200 0 200 400 600 800 feet

CONTOUR INTERVAL 5'

DATUM: MEAN SEA LEVEL 1929

2000' GRID BASED ON VERMONT STATE PLANE COORDINATE SYSTEM

TRANSVERSE MERCATOR PROJECTION

THE STATE OF VERMONT
DEPARTMENT OF HIGHWAYS
MONTPELIER–E. MONTPELIER–BERLIN
PLAIN.–MARSH.–CABOT–DANVILLE
TOPOGRAPHIC MAP

CONTRACT 2-67 DATE OF PHOTOGRAPHY: 5/13/67 5/29/67

SHEET 2 OF 44 SHEETS

266

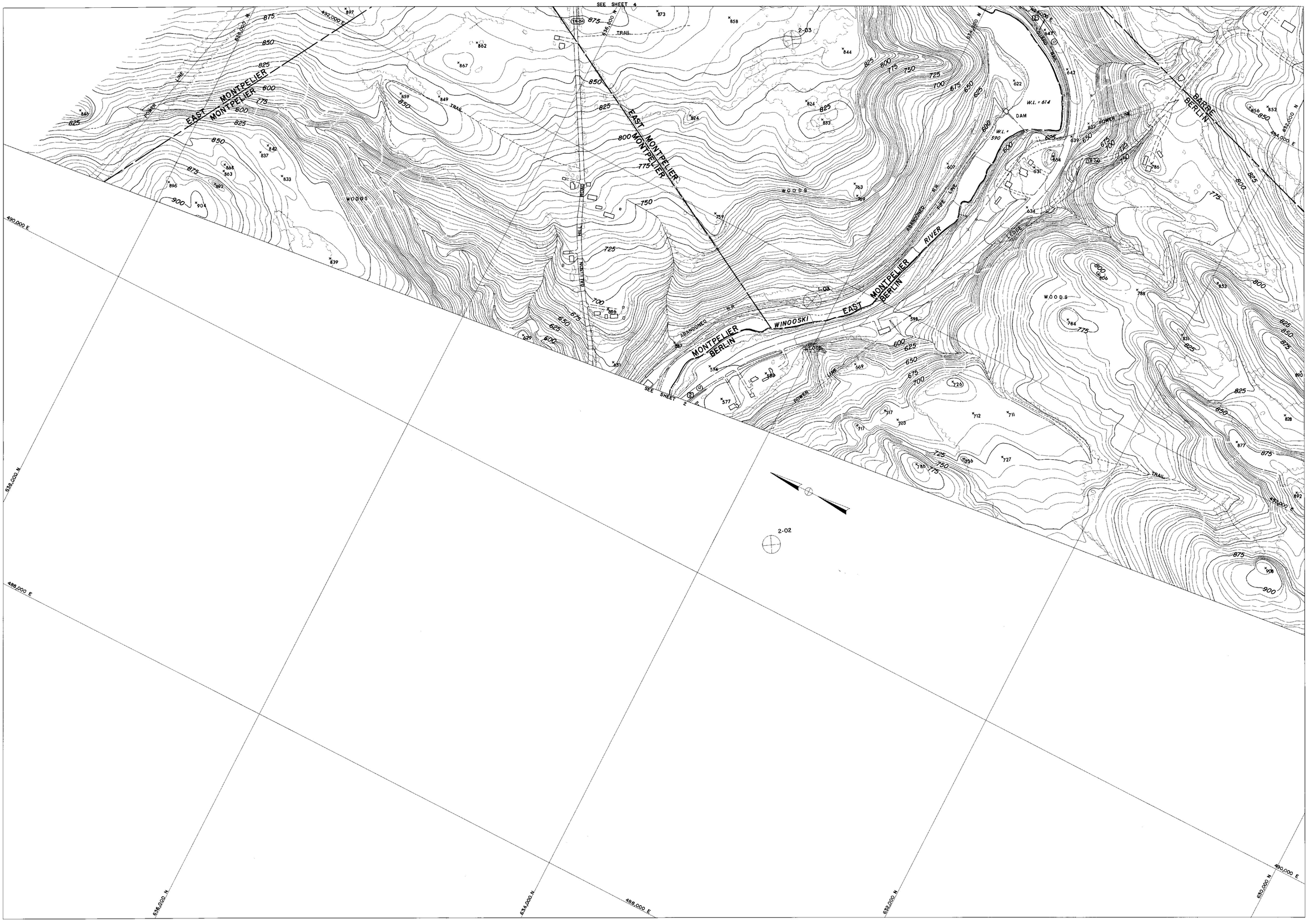

COMPILED BY PHOTOGRAMETRIC METHODS

MOORE SURVEY & MAPPING CORP.

CONTROL BY VT. GEODETIC SURVEY, U.S.C.&G.S. & M.S.&M. CORP.

Scale: 1 : 2400

200 0 200 400 600 800 feet

CONTOUR INTERVAL 5'

DATUM: MEAN SEA LEVEL 1929

2000' GRID BASED ON VERMONT STATE PLANE COORDINATE SYSTEM

TRANSVERSE MERCATOR PROJECTION

THE STATE OF VERMONT
DEPARTMENT OF HIGHWAYS
MONTPELIER – E. MONTPELIER – BERLIN
PLAIN. – MARSH. – CABOT – DANVILLE
TOPOGRAPHIC MAP

CONTRACT 2-67 DATE OF PHOTOGRAPHY: 5/13/67 5/29/67

SHEET 3 OF 44 SHEETS

266

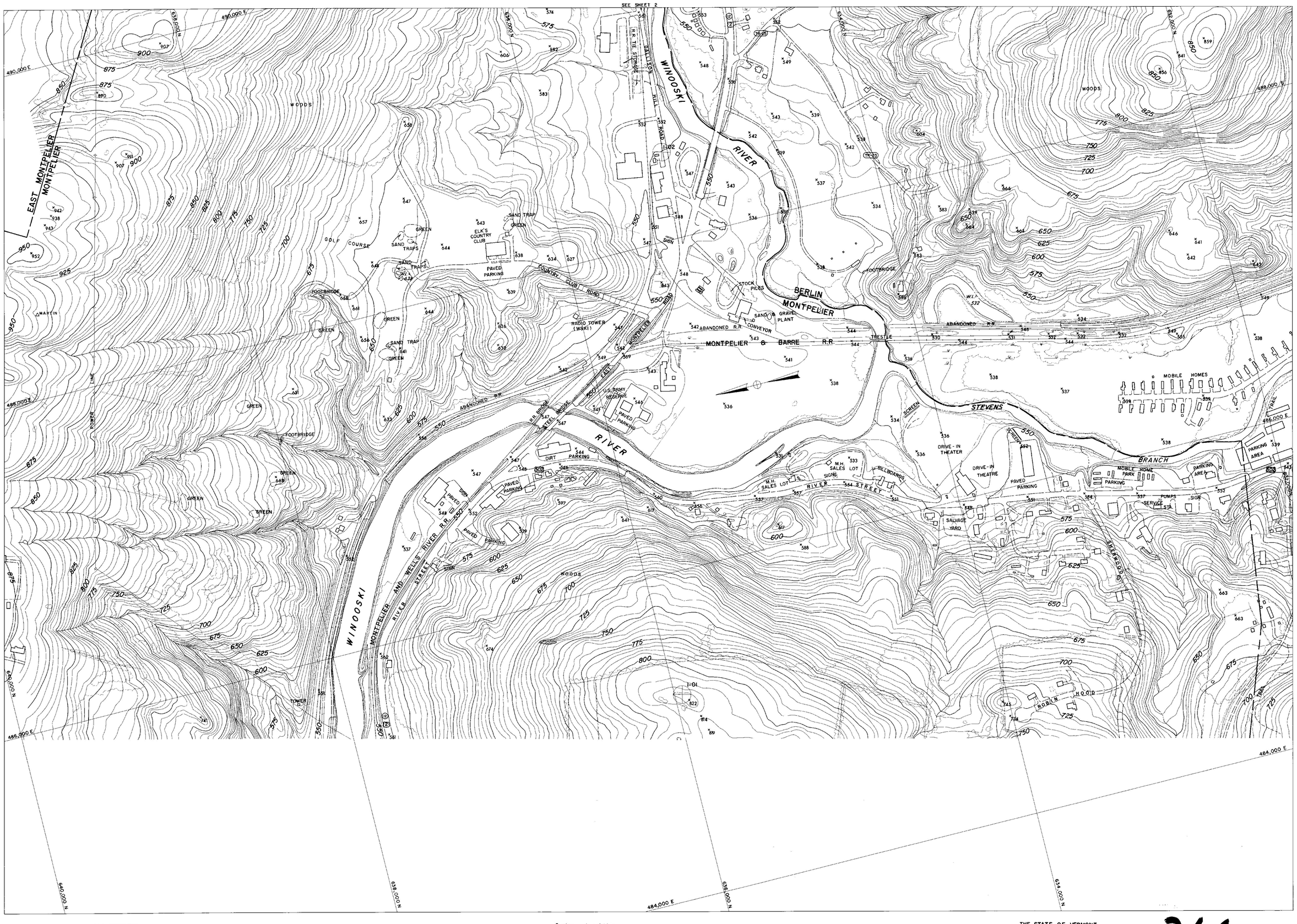

COMPILED BY PHOTOGRAMETRIC METHODS

MOORE SURVEY & MAPPING CORP.

CONTROL BY VT. GEODETIC SURVEY, U.S.C.&G.S. & M.S.&M. CORP.

Scale: 1 : 2400

200 0 200 400 600 800 feet

CONTOUR INTERVAL 5'

DATUM: MEAN SEA LEVEL 1929

2000' GRID BASED ON VERMONT STATE PLANE COORDINATE SYSTEM

TRANSVERSE MERCATOR PROJECTION

THE STATE OF VERMONT
DEPARTMENT OF HIGHWAYS
MONTPELIER–E. MONTPELIER–BERLIN
PLAIN.–MARSH.–CABOT–DANVILLE
TOPOGRAPHIC MAP

CONTRACT 2-67 DATE OF PHOTOGRAPHY: 5/13/67 5/29/67

SHEET 1 OF 44 SHEETS

266

MIDDLEBURY

Spring Map Photogrammetry

1" = 200'

"JPL"

1 of 3

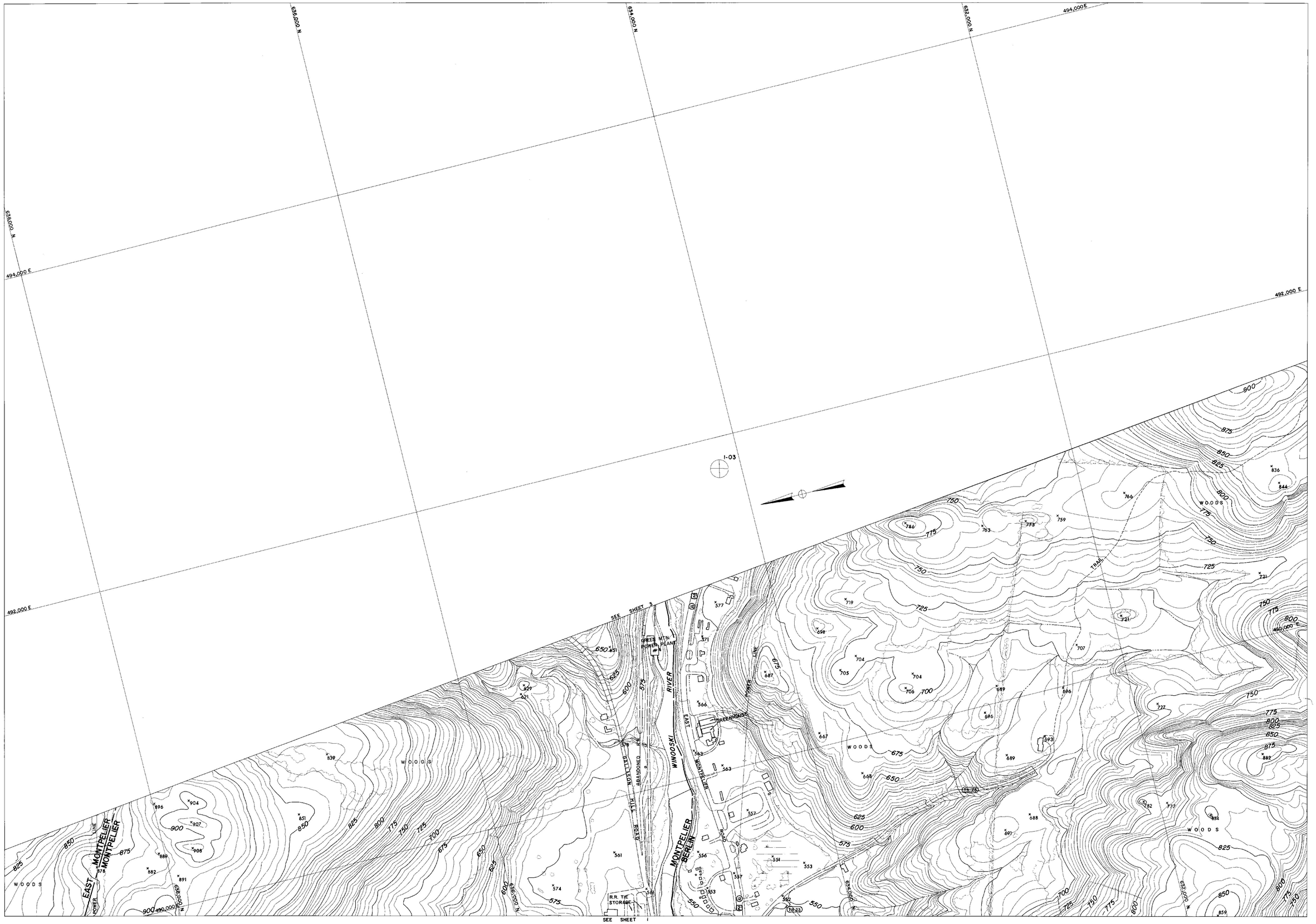

COMPILED BY PHOTOGRAMETRIC METHODS

MOORE SURVEY & MAPPING CORP.

CONTROL BY VT. GEODETIC SURVEY, U.S.C.&G.S. & M.S.&M. CORP.

Scale: 1 : 2400

200 0 200 400 600 800 feet

CONTOUR INTERVAL 5'

DATUM: MEAN SEA LEVEL 1929

2000' GRID BASED ON VERMONT STATE PLANE COORDINATE SYSTEM

TRANSVERSE MERCATOR PROJECTION

THE STATE OF VERMONT
DEPARTMENT OF HIGHWAYS
MONTPELIER–E. MONTPELIER–BERLIN
PLAIN.–MARSH.–CABOT–DANVILLE
TOPOGRAPHIC MAP

CONTRACT 2-67 DATE OF PHOTOGRAPHY: 5/13/67 5/29/67

SHEET 2 OF 44 SHEETS

266

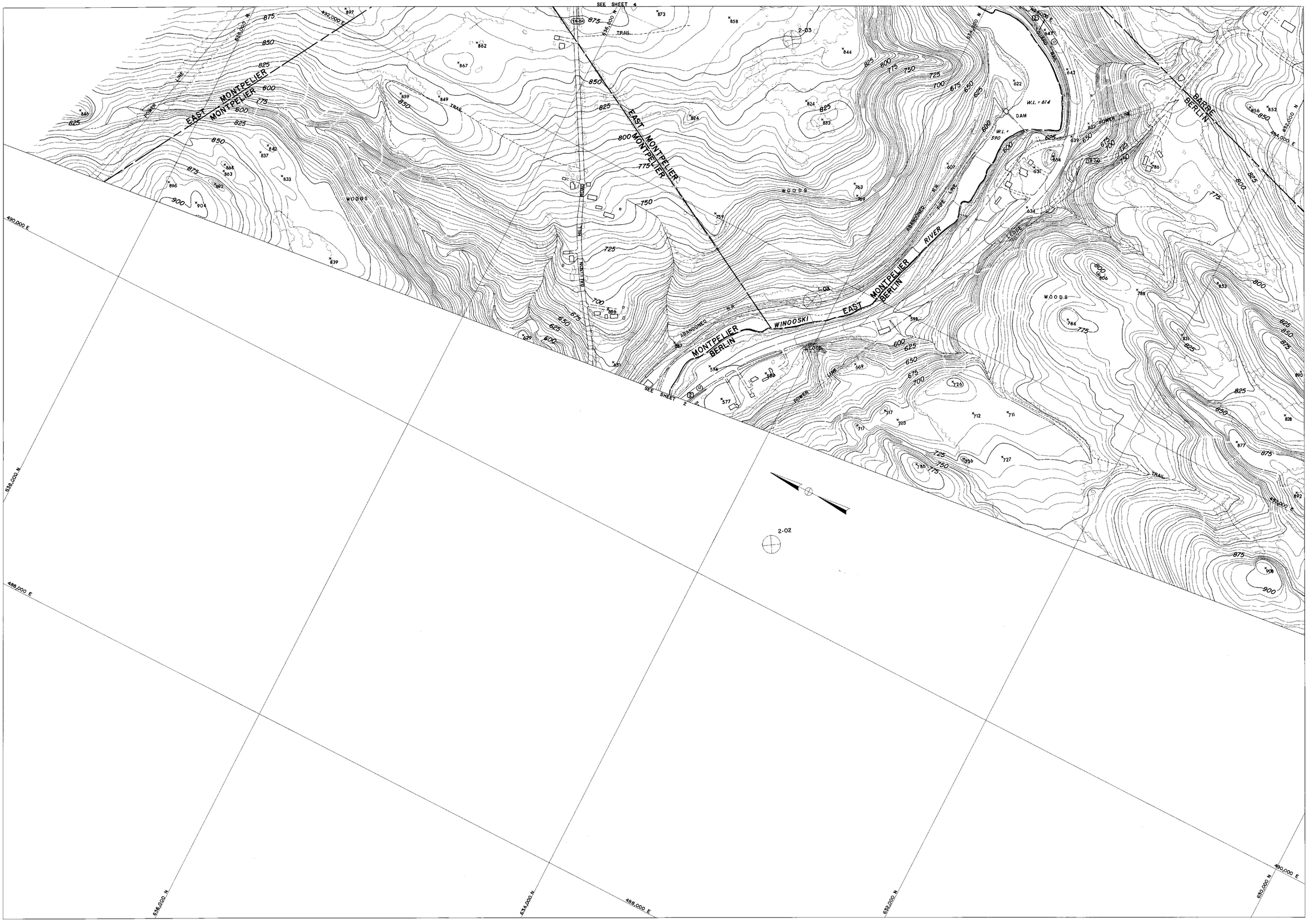

COMPILED BY PHOTOGRAMETRIC METHODS

MOORE SURVEY & MAPPING CORP.

CONTROL BY VT. GEODETIC SURVEY, U.S.C.&G.S. & M.S.&M. CORP.

Scale: 1 : 2400

200 0 200 400 600 800 feet

CONTOUR INTERVAL 5'

DATUM: MEAN SEA LEVEL 1929

2000' GRID BASED ON VERMONT STATE PLANE COORDINATE SYSTEM

TRANSVERSE MERCATOR PROJECTION

THE STATE OF VERMONT
DEPARTMENT OF HIGHWAYS
MONTPELIER – E. MONTPELIER – BERLIN
PLAIN. – MARSH. – CABOT – DANVILLE
TOPOGRAPHIC MAP

CONTRACT 2-67 DATE OF PHOTOGRAPHY: 5/13/67 5/29/67

SHEET 3 OF 44 SHEETS

266

SEE SHEET 5

SEE SHEET 3

COMPILED BY PHOTOGRAMETRIC METHODS

MOORE SURVEY & MAPPING CORP.

CONTROL BY VT. GEODETIC SURVEY, U.S.C.&G.S. & M.S.&M. CORP.

Scale: 1 : 2400

200 0 200 400 600 800 (ft)

CONTOUR INTERVAL 5'

DATUM: MEAN SEA LEVEL 1929

2000' GRID BASED ON VERMONT STATE PLANE COORDINATE SYSTEM

TRANSVERSE MERCATOR PROJECTION

THE STATE OF VERMONT

DEPARTMENT OF HIGHWAYS

MONTPELIER–E. MONTPELIER–BERLIN

PLAIN.–MARSH.–CABOT–DANVILLE

TOPOGRAPHIC MAP

CONTRACT 2-67 DATE OF PHOTOGRAPHY: 5/13/67 5/29/67

SHEET 4 OF 44 SHEETS

266

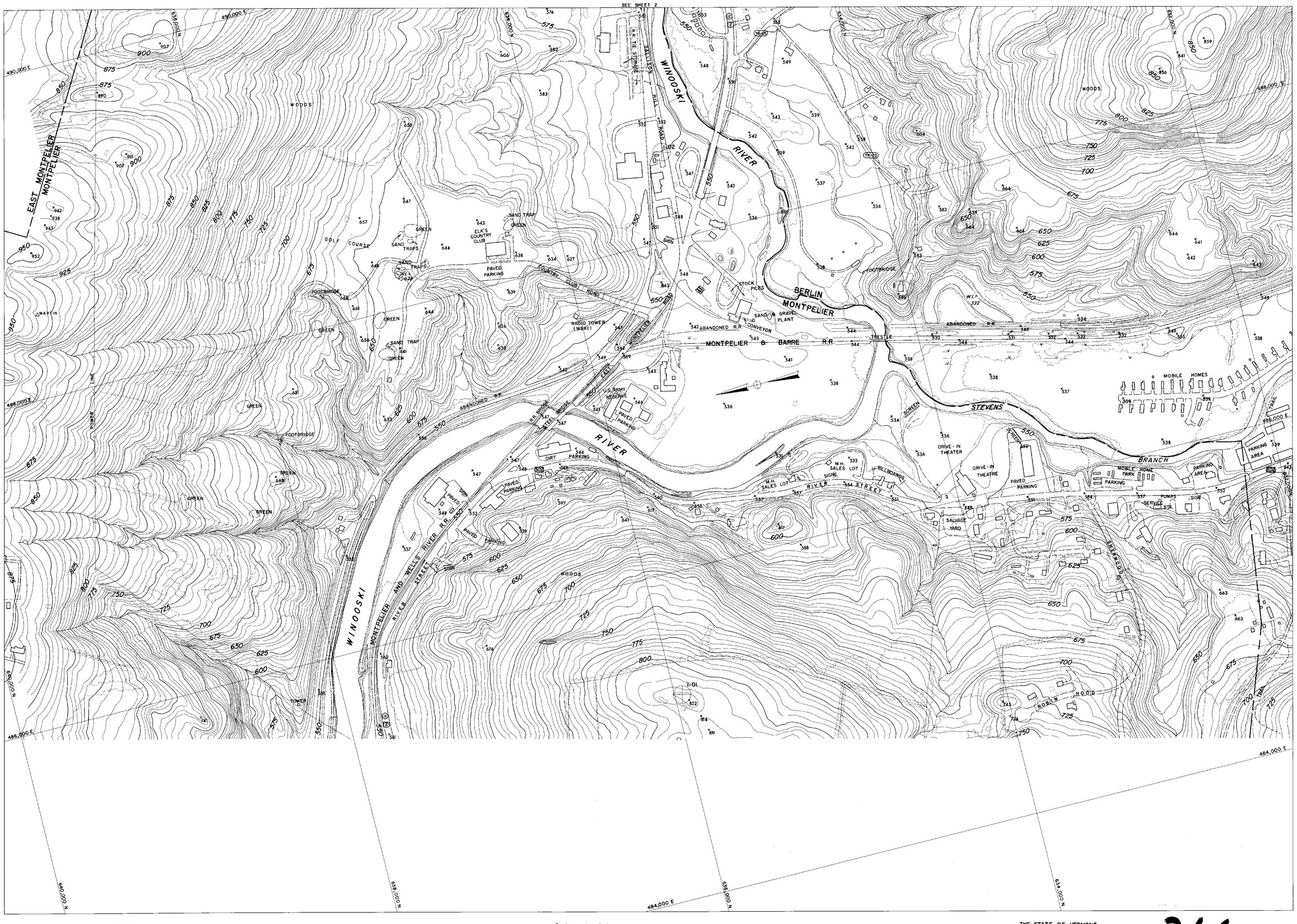

COMPILED BY PHOTOGRAMETRIC METHODS

MOORE SURVEY & MAPPING CORP.

CONTROL BY VT. GEODETIC SURVEY, U.S.C.&G.S. & M.S.&M. CORP.

Scale: 1 : 2400

200 0 200 400 600 800 feet

CONTOUR INTERVAL 5'

DATUM: MEAN SEA LEVEL 1929

2000' GRID BASED ON VERMONT STATE PLANE COORDINATE SYSTEM

TRANSVERSE MERCATOR PROJECTION

THE STATE OF VERMONT
DEPARTMENT OF HIGHWAYS
MONTPELIER–E. MONTPELIER–BERLIN
PLAIN.–MARSH.–CABOT–DANVILLE
TOPOGRAPHIC MAP

CONTRACT 2-67 DATE OF PHOTOGRAPHY: 5/13/67 5/29/67

SHEET 1 OF 44 SHEETS

266

MIDDLEBURY

Spring Map Photogrammetry

1" = 200'

"JPL"

1 of 3

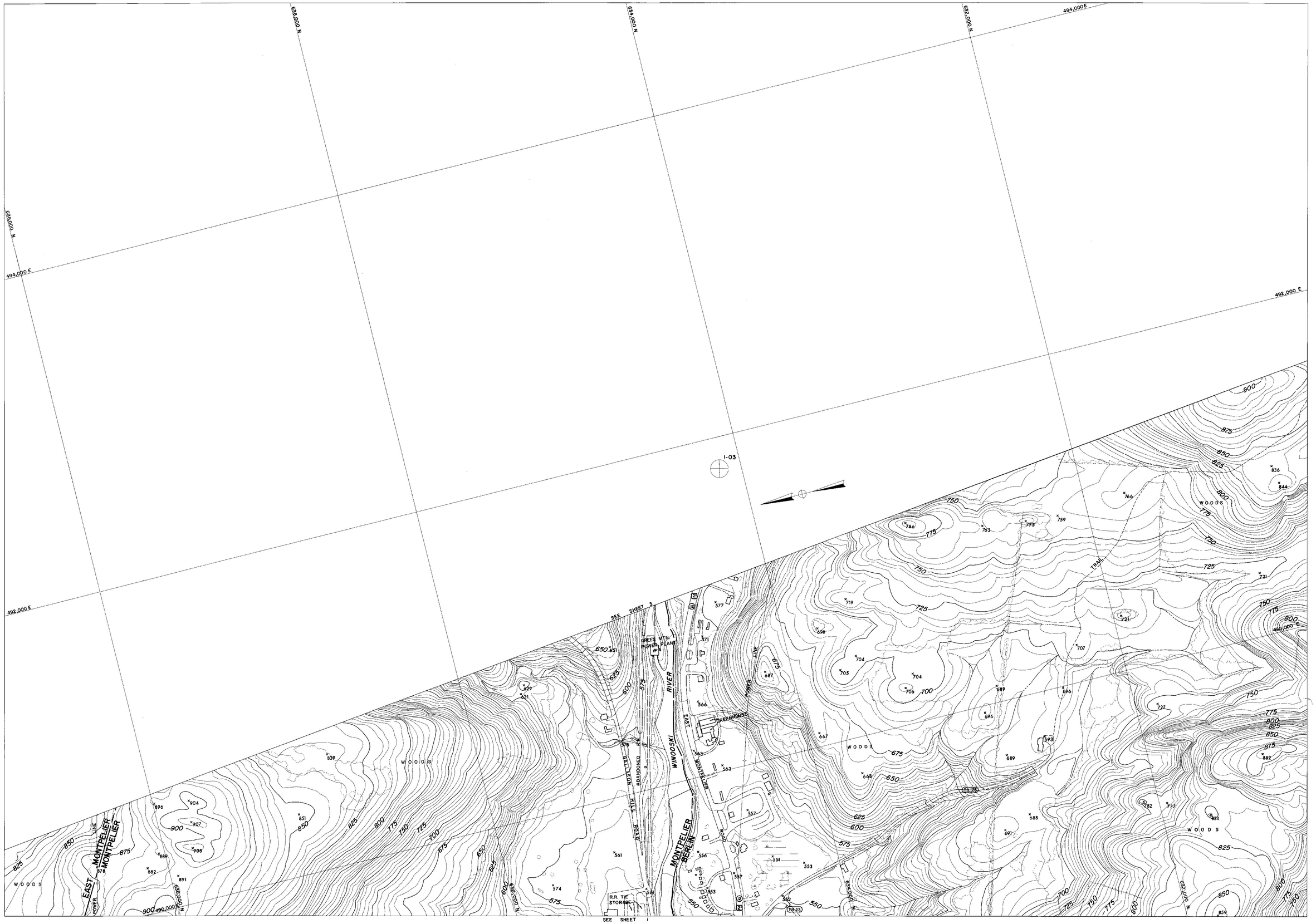

COMPILED BY PHOTOGRAMETRIC METHODS

MOORE SURVEY & MAPPING CORP.

CONTROL BY VT. GEODETIC SURVEY, U.S.C.&G.S. & M.S.&M. CORP.

Scale: 1 : 2400

200 0 200 400 600 800 feet

CONTOUR INTERVAL 5'

DATUM: MEAN SEA LEVEL 1929

2000' GRID BASED ON VERMONT STATE PLANE COORDINATE SYSTEM

TRANSVERSE MERCATOR PROJECTION

THE STATE OF VERMONT
DEPARTMENT OF HIGHWAYS
MONTPELIER–E. MONTPELIER–BERLIN
PLAIN.–MARSH.–CABOT–DANVILLE
TOPOGRAPHIC MAP

CONTRACT 2-67 DATE OF PHOTOGRAPHY: 5/13/67 5/29/67

SHEET 2 OF 44 SHEETS

266

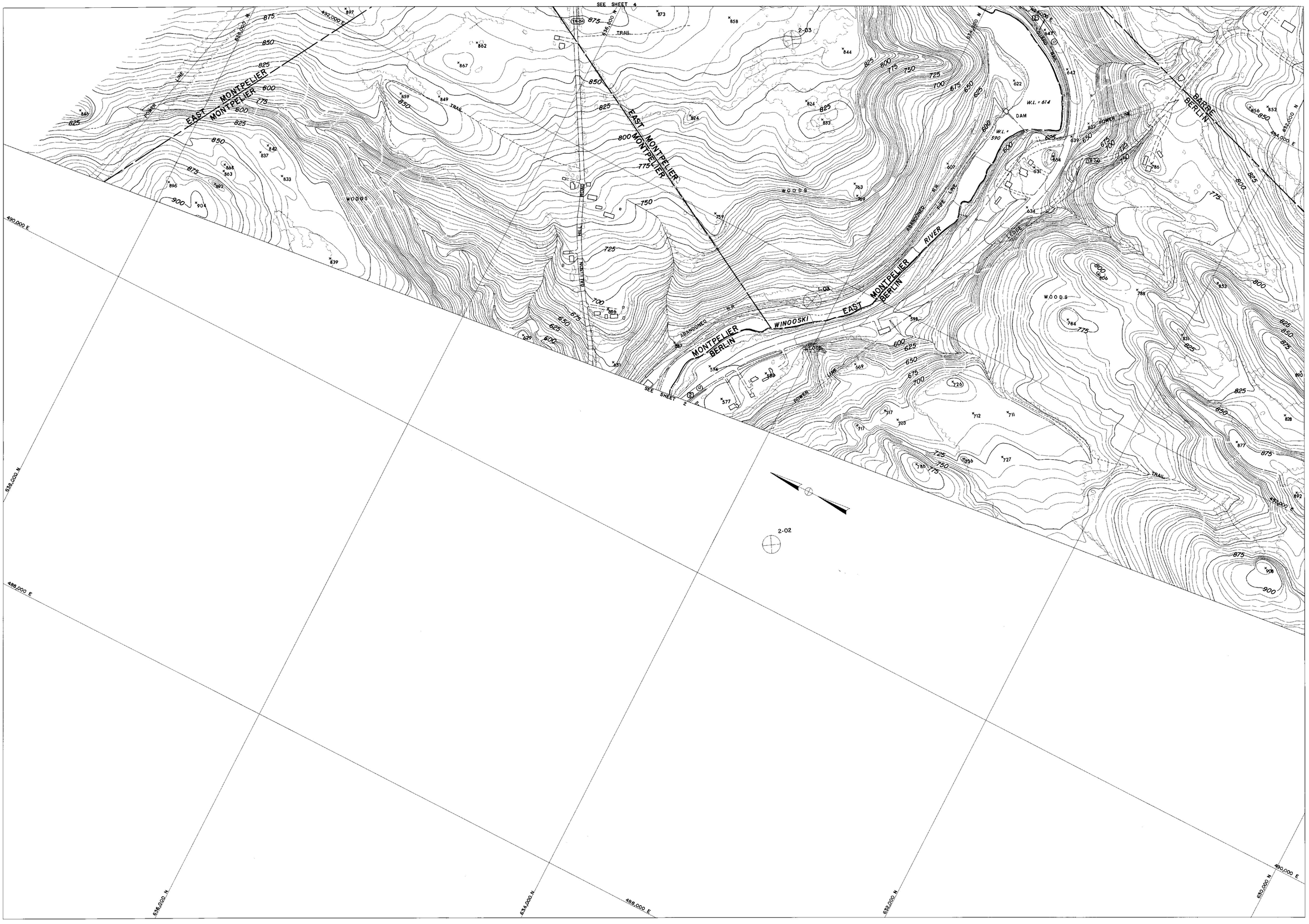

COMPILED BY PHOTOGRAMETRIC METHODS

MOORE SURVEY & MAPPING CORP.

CONTROL BY VT. GEODETIC SURVEY, U.S.C.&G.S. & M.S.&M. CORP.

Scale: 1 : 2400

200 0 200 400 600 800 feet

CONTOUR INTERVAL 5'

DATUM: MEAN SEA LEVEL 1929

2000' GRID BASED ON VERMONT STATE PLANE COORDINATE SYSTEM

TRANSVERSE MERCATOR PROJECTION

THE STATE OF VERMONT
DEPARTMENT OF HIGHWAYS
MONTPELIER – E. MONTPELIER – BERLIN
PLAIN. – MARSH. – CABOT – DANVILLE
TOPOGRAPHIC MAP

CONTRACT 2-67 DATE OF PHOTOGRAPHY: 5/13/67 5/29/67

SHEET 3 OF 44 SHEETS

266

SEE SHEET 5

SEE SHEET 3

COMPILED BY PHOTOGRAMETRIC METHODS

MOORE SURVEY & MAPPING CORP.

CONTROL BY VT. GEODETIC SURVEY, U.S.C.&G.S. & M.S.&M. CORP.

Scale: 1 : 2400

200 0 200 400 600 800 (ft)

CONTOUR INTERVAL 5'

DATUM: MEAN SEA LEVEL 1929

2000' GRID BASED ON VERMONT STATE PLANE COORDINATE SYSTEM

TRANSVERSE MERCATOR PROJECTION

THE STATE OF VERMONT

DEPARTMENT OF HIGHWAYS

MONTPELIER–E. MONTPELIER–BERLIN

PLAIN.–MARSH.–CABOT–DANVILLE

TOPOGRAPHIC MAP

CONTRACT 2-67 DATE OF PHOTOGRAPHY: 5/13/67 5/29/67

SHEET 4 OF 44 SHEETS

266

SEE SHEET 6

SEE SHEET 11

EAST MONTPELIER

BENNETT BROOK

WINOOSKI RIVER

WINOOSKI

ABANDONED R.R. GRADE

ABANDONED ROAD

PIONEER LINE

WOODS

LEDGE

SALVAGE YARD

2-06

2-05

SEE SHEET 4

COMPILED BY PHOTOGRAMETRIC METHODS

MOORE SURVEY & MAPPING CORP.

CONTROL BY VT. GEODETIC SURVEY, U.S.C.&G.S. & M.S.&M. CORP.

Scale: 1 : 2400

200 0 200 400 600 800 feet

CONTOUR INTERVAL 5'

DATUM: MEAN SEA LEVEL 1929

2000' GRID BASED ON VERMONT STATE PLANE COORDINATE SYSTEM

TRANSVERSE MERCATOR PROJECTION

THE STATE OF VERMONT
DEPARTMENT OF HIGHWAYS
MONTPELIER–E. MONTPELIER–BERLIN
PLAIN.–MARSH.–CABOT–DANVILLE
TOPOGRAPHIC MAP

CONTRACT 2-67 DATE OF PHOTOGRAPHY: 5/13/67 5/29/67

SHEET 5 OF 44 SHEETS

266

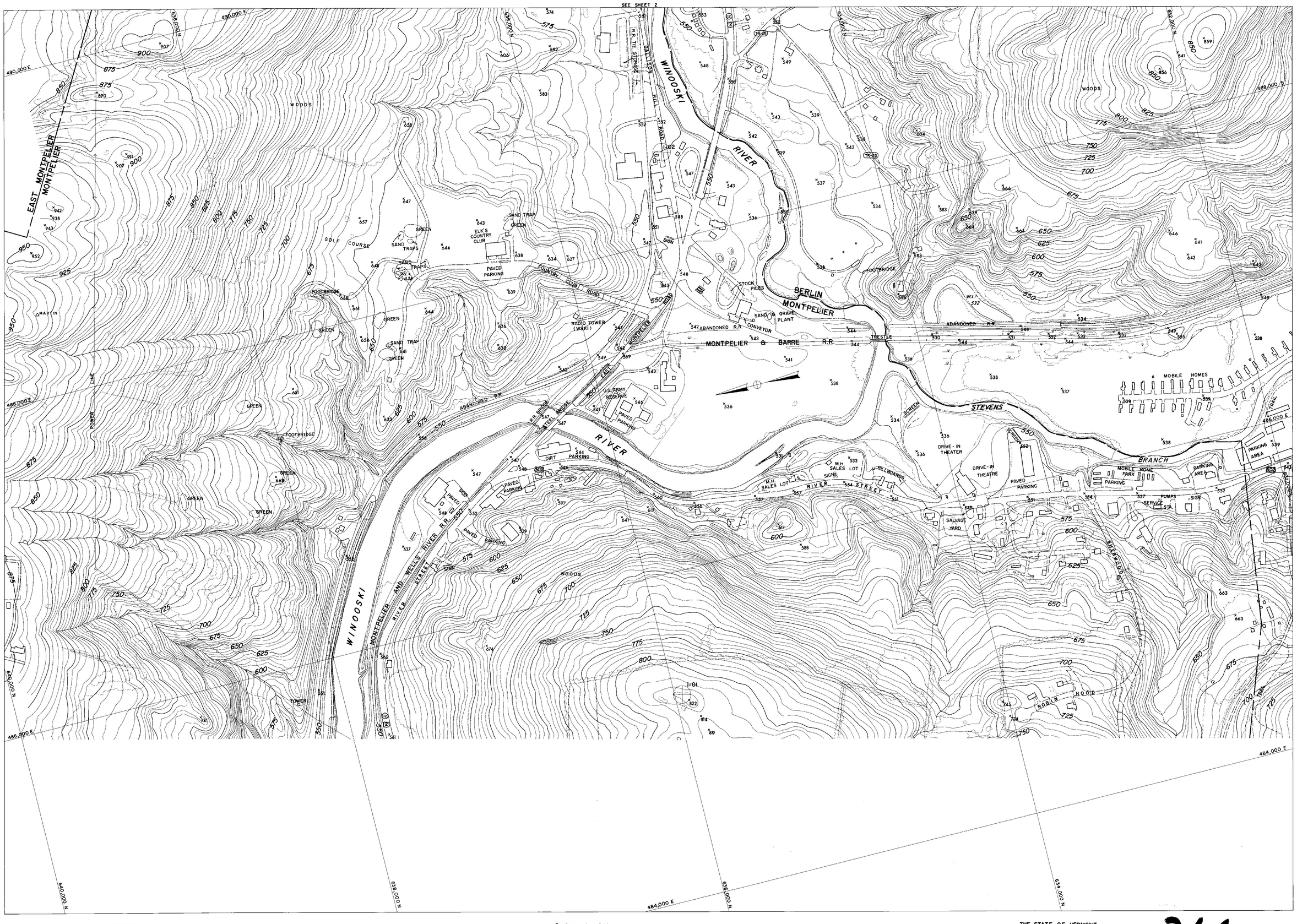

COMPILED BY PHOTOGRAMETRIC METHODS

MOORE SURVEY & MAPPING CORP.

CONTROL BY VT. GEODETIC SURVEY, U.S.C.&G.S. & M.S.&M. CORP.

Scale: 1 : 2400

200 0 200 400 600 800 feet

CONTOUR INTERVAL 5'

DATUM: MEAN SEA LEVEL 1929

2000' GRID BASED ON VERMONT STATE PLANE COORDINATE SYSTEM

TRANSVERSE MERCATOR PROJECTION

THE STATE OF VERMONT
DEPARTMENT OF HIGHWAYS
MONTPELIER–E. MONTPELIER–BERLIN
PLAIN.–MARSH.–CABOT–DANVILLE
TOPOGRAPHIC MAP

CONTRACT 2-67 DATE OF PHOTOGRAPHY: 5/13/67 5/29/67

SHEET 1 OF 44 SHEETS

266

MIDDLEBURY

Spring Map Photogrammetry

1" = 200'

"JPL"

1 of 3

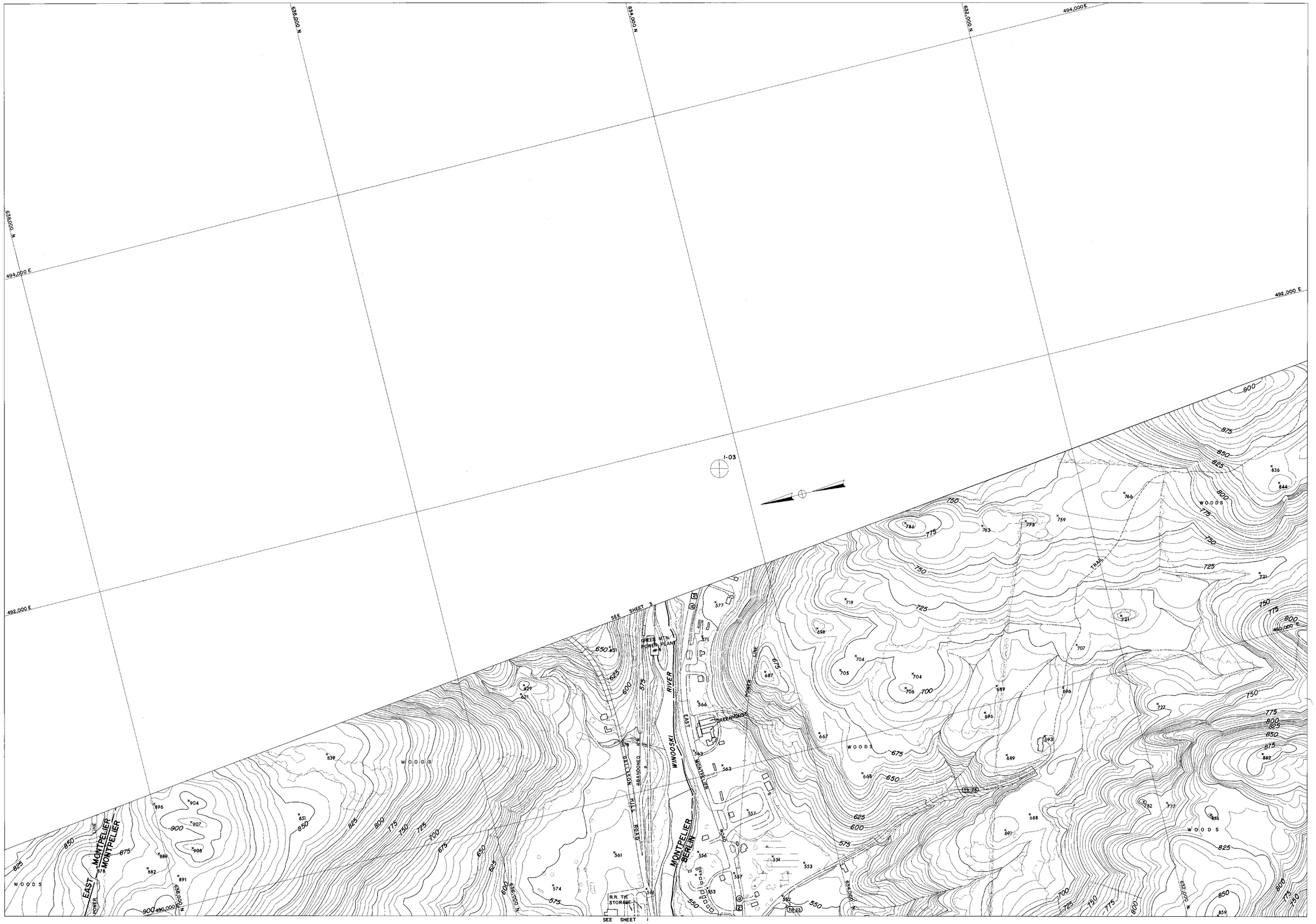

COMPILED BY PHOTOGRAMETRIC METHODS

MOORE SURVEY & MAPPING CORP.

CONTROL BY VT. GEODETIC SURVEY, U.S.C.&G.S. & M.S.&M. CORP.

Scale: 1 : 2400

200 0 200 400 600 800 feet

CONTOUR INTERVAL 5'

DATUM: MEAN SEA LEVEL 1929

2000' GRID BASED ON VERMONT STATE PLANE COORDINATE SYSTEM

TRANSVERSE MERCATOR PROJECTION

THE STATE OF VERMONT
DEPARTMENT OF HIGHWAYS
MONTPELIER–E. MONTPELIER–BERLIN
PLAIN.–MARSH.–CABOT–DANVILLE
TOPOGRAPHIC MAP

CONTRACT 2-67 DATE OF PHOTOGRAPHY: 5/13/67 5/29/67

SHEET 2 OF 44 SHEETS

266

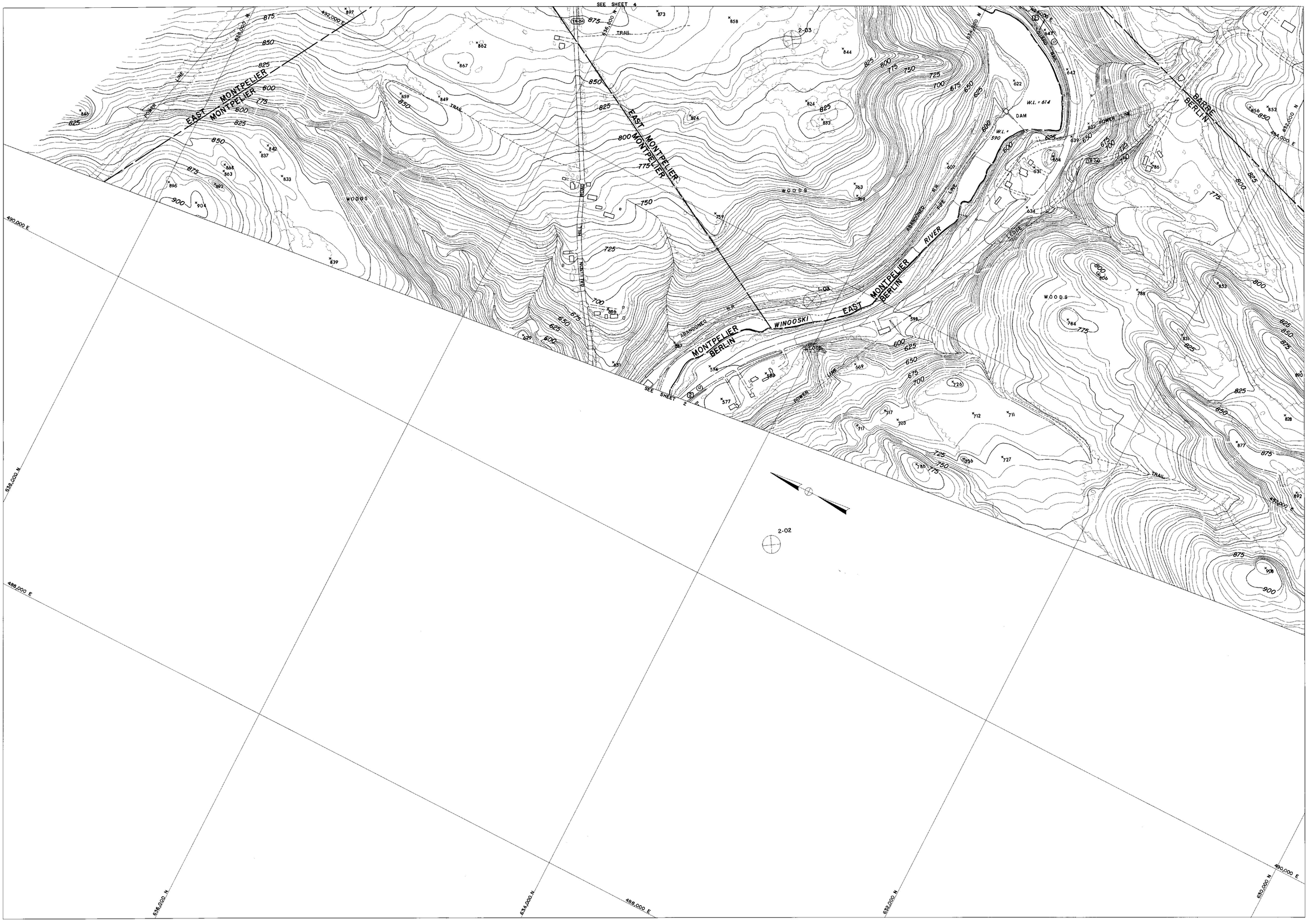

COMPILED BY PHOTOGRAMETRIC METHODS

MOORE SURVEY & MAPPING CORP.

CONTROL BY VT. GEODETIC SURVEY, U.S.C.&G.S. & M.S.&M. CORP.

Scale: 1 : 2400

200 0 200 400 600 800 feet

CONTOUR INTERVAL 5'

DATUM: MEAN SEA LEVEL 1929

2000' GRID BASED ON VERMONT STATE PLANE COORDINATE SYSTEM

TRANSVERSE MERCATOR PROJECTION

THE STATE OF VERMONT
DEPARTMENT OF HIGHWAYS
MONTPELIER – E. MONTPELIER – BERLIN
PLAIN. – MARSH. – CABOT – DANVILLE
TOPOGRAPHIC MAP

CONTRACT 2-67 DATE OF PHOTOGRAPHY: 5/13/67 5/29/67

SHEET 3 OF 44 SHEETS

266

SEE SHEET 5

SEE SHEET 3

COMPILED BY PHOTOGRAMETRIC METHODS

MOORE SURVEY & MAPPING CORP.

CONTROL BY VT. GEODETIC SURVEY, U.S.C.&G.S. & M.S.&M. CORP.

Scale: 1 : 2400

200 0 200 400 600 800 (ft)

CONTOUR INTERVAL 5'

DATUM: MEAN SEA LEVEL 1929

2000' GRID BASED ON VERMONT STATE PLANE COORDINATE SYSTEM

TRANSVERSE MERCATOR PROJECTION

THE STATE OF VERMONT

DEPARTMENT OF HIGHWAYS

MONTPELIER–E. MONTPELIER–BERLIN

PLAIN.–MARSH.–CABOT–DANVILLE

TOPOGRAPHIC MAP

CONTRACT 2-67 DATE OF PHOTOGRAPHY: 5/13/67 5/29/67

SHEET 4 OF 44 SHEETS

266

SEE SHEET 6

SEE SHEET 11

EAST MONTPELIER

BENNETT BROOK

WINOOSKI RIVER

WINOOSKI

ABANDONED R.R. GRADE

ABANDONED ROAD

PIONEER LINE

WOODS

LEDGE

SALVAGE YARD

2-06

2-05

SEE SHEET 4

COMPILED BY PHOTOGRAMETRIC METHODS

MOORE SURVEY & MAPPING CORP.

CONTROL BY VT. GEODETIC SURVEY, U.S.C.&G.S. & M.S.&M. CORP.

Scale: 1 : 2400

200 0 200 400 600 800 feet

CONTOUR INTERVAL 5'

DATUM: MEAN SEA LEVEL 1929

2000' GRID BASED ON VERMONT STATE PLANE COORDINATE SYSTEM

TRANSVERSE MERCATOR PROJECTION

THE STATE OF VERMONT
DEPARTMENT OF HIGHWAYS
MONTPELIER–E. MONTPELIER–BERLIN
PLAIN.–MARSH.–CABOT–DANVILLE
TOPOGRAPHIC MAP

CONTRACT 2-67 DATE OF PHOTOGRAPHY: 5/13/67 5/29/67

SHEET 5 OF 44 SHEETS

266

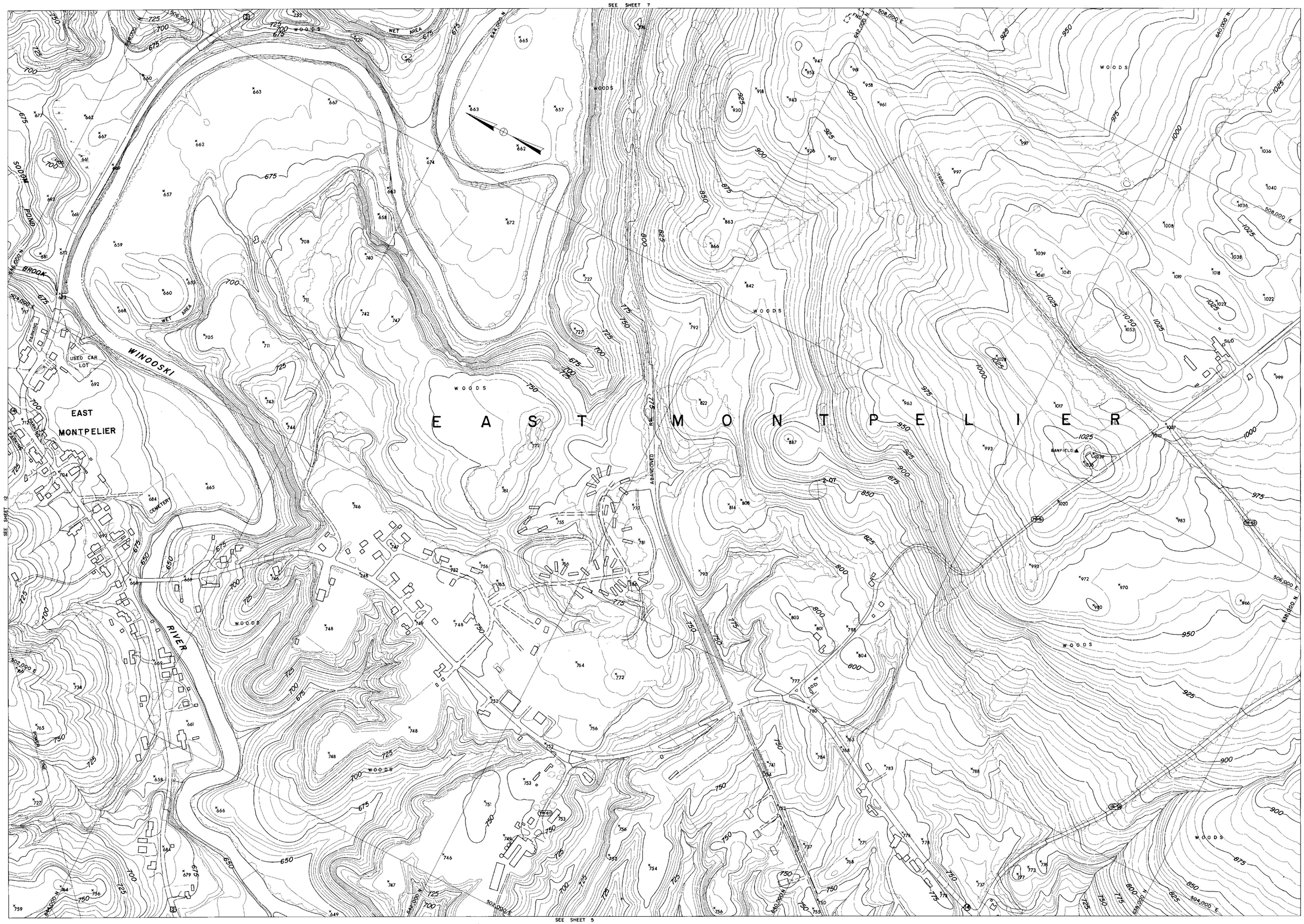

COMPILED BY PHOTOGRAMETRIC METHODS

MOORE SURVEY & MAPPING CORP.

CONTROL BY VT. GEODETIC SURVEY, U.S.C.&G.S. & M.S.&M. CORP.

Scale: 1 : 2400

200 0 200 400 600 800 feet

CONTOUR INTERVAL 5'

DATUM: MEAN SEA LEVEL 1929

2000' GRID BASED ON VERMONT STATE PLANE COORDINATE SYSTEM

TRANSVERSE MERCATOR PROJECTION

THE STATE OF VERMONT
DEPARTMENT OF HIGHWAYS
MONTPELIER–E. MONTPELIER–BERLIN
PLAIN.–MARSH.–CABOT–DANVILLE
TOPOGRAPHIC MAP

CONTRACT 2-67 DATE OF PHOTOGRAPHY: 5/13/67 5/29/67

SHEET 6 OF 44 SHEETS

266

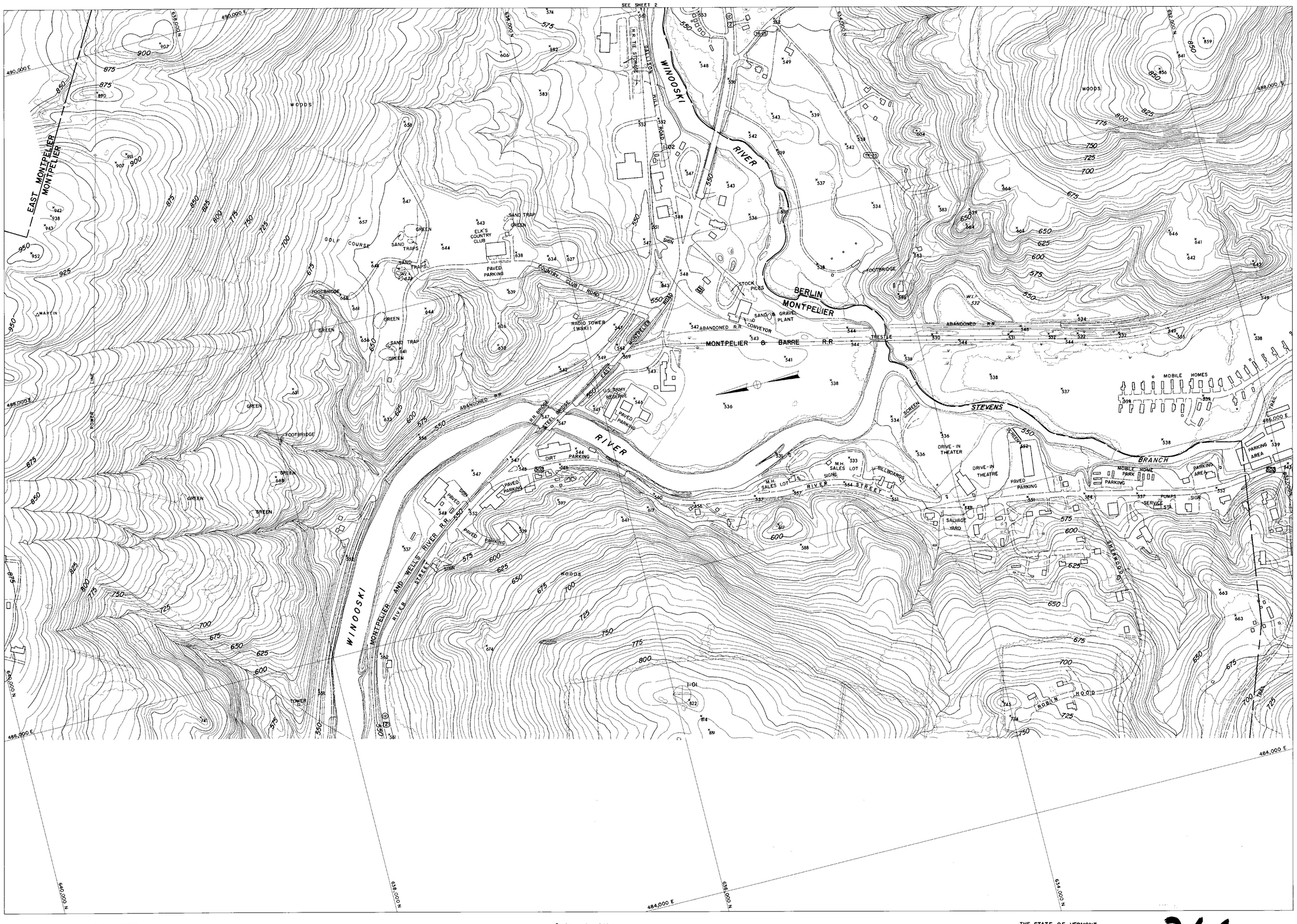

COMPILED BY PHOTOGRAMETRIC METHODS

MOORE SURVEY & MAPPING CORP.

CONTROL BY VT. GEODETIC SURVEY, U.S.C.&G.S. & M.S.&M. CORP.

Scale: 1 : 2400

200 0 200 400 600 800 feet

CONTOUR INTERVAL 5'

DATUM: MEAN SEA LEVEL 1929

2000' GRID BASED ON VERMONT STATE PLANE COORDINATE SYSTEM

TRANSVERSE MERCATOR PROJECTION

THE STATE OF VERMONT
DEPARTMENT OF HIGHWAYS
MONTPELIER–E. MONTPELIER–BERLIN
PLAIN.–MARSH.–CABOT–DANVILLE
TOPOGRAPHIC MAP

CONTRACT 2-67 DATE OF PHOTOGRAPHY: 5/13/67 5/29/67

SHEET 1 OF 44 SHEETS

266

MIDDLEBURY

Spring Map Photogrammetry

1" = 200'

"JPL"

1 of 3

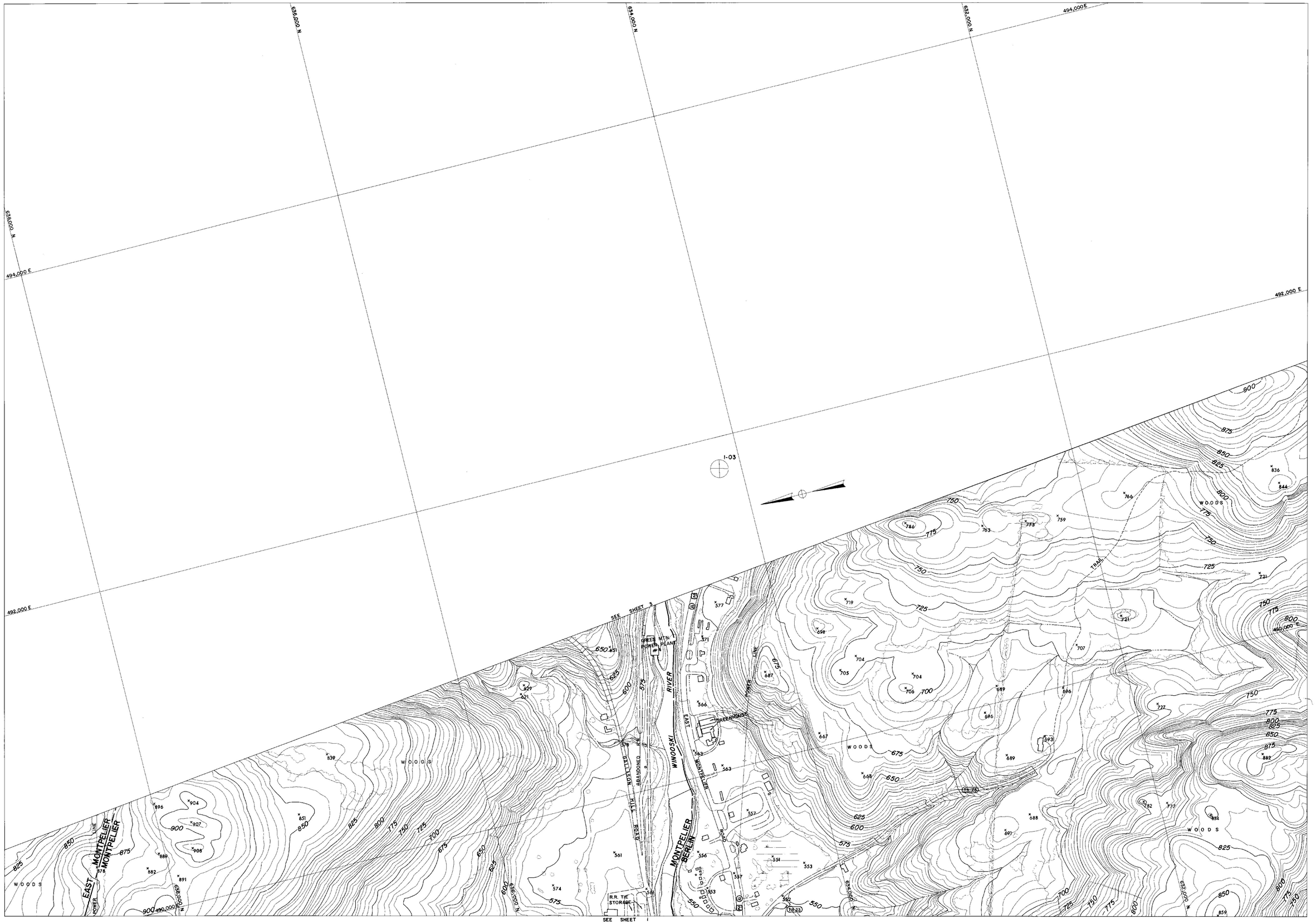

COMPILED BY PHOTOGRAMETRIC METHODS

MOORE SURVEY & MAPPING CORP.

CONTROL BY VT. GEODETIC SURVEY, U.S.C.&G.S. & M.S.&M. CORP.

Scale: 1 : 2400

200 0 200 400 600 800 feet

CONTOUR INTERVAL 5'

DATUM: MEAN SEA LEVEL 1929

2000' GRID BASED ON VERMONT STATE PLANE COORDINATE SYSTEM

TRANSVERSE MERCATOR PROJECTION

THE STATE OF VERMONT
DEPARTMENT OF HIGHWAYS
MONTPELIER–E. MONTPELIER–BERLIN
PLAIN.–MARSH.–CABOT–DANVILLE
TOPOGRAPHIC MAP

CONTRACT 2-67 DATE OF PHOTOGRAPHY: 5/13/67 5/29/67

SHEET 2 OF 44 SHEETS

266

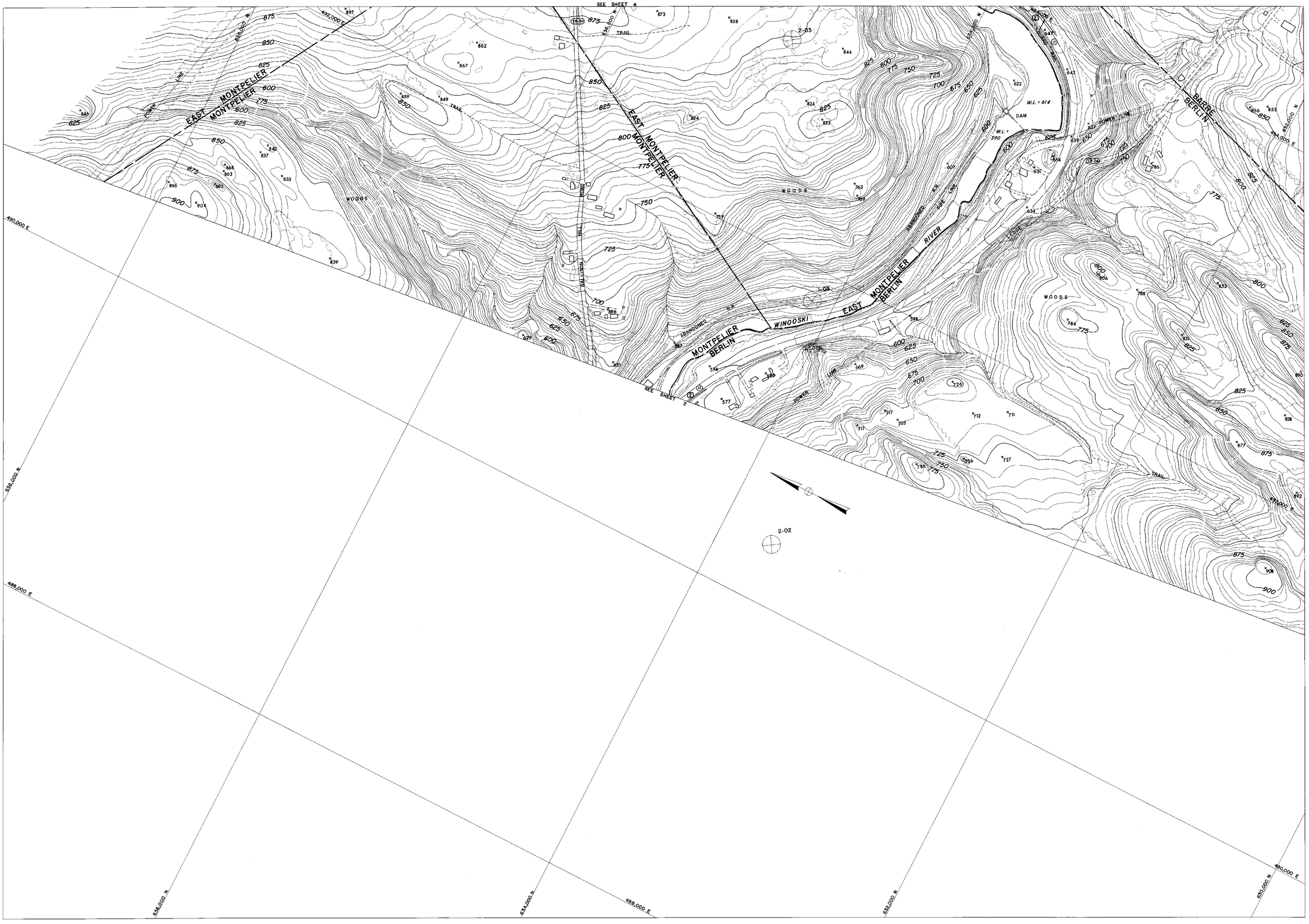

COMPILED BY PHOTOGRAMETRIC METHODS

MOORE SURVEY & MAPPING CORP.

CONTROL BY VT. GEODETIC SURVEY, U.S.C.&G.S. & M.S.&M. CORP.

Scale: 1 : 2400

200 0 200 400 600 800 feet

CONTOUR INTERVAL 5'

DATUM: MEAN SEA LEVEL 1929

2000' GRID BASED ON VERMONT STATE PLANE COORDINATE SYSTEM

TRANSVERSE MERCATOR PROJECTION

THE STATE OF VERMONT
DEPARTMENT OF HIGHWAYS
MONTPELIER – E. MONTPELIER – BERLIN
PLAIN. – MARSH. – CABOT – DANVILLE
TOPOGRAPHIC MAP

CONTRACT 2-67 DATE OF PHOTOGRAPHY: 5/13/67 5/29/67

SHEET 3 OF 44 SHEETS

266

SEE SHEET 5

SEE SHEET 3

COMPILED BY PHOTOGRAMETRIC METHODS

MOORE SURVEY & MAPPING CORP.

CONTROL BY VT. GEODETIC SURVEY, U.S.C.&G.S. & M.S.&M. CORP.

Scale: 1 : 2400

200 0 200 400 600 800 (ft)

CONTOUR INTERVAL 5'

DATUM: MEAN SEA LEVEL 1929

2000' GRID BASED ON VERMONT STATE PLANE COORDINATE SYSTEM

TRANSVERSE MERCATOR PROJECTION

THE STATE OF VERMONT

DEPARTMENT OF HIGHWAYS

MONTPELIER–E. MONTPELIER–BERLIN

PLAIN.–MARSH.–CABOT–DANVILLE

TOPOGRAPHIC MAP

CONTRACT 2-67 DATE OF PHOTOGRAPHY: 5/13/67 5/29/67

SHEET 4 OF 44 SHEETS

266

SEE SHEET 6

SEE SHEET 11

EAST MONTPELIER

BENNETT BROOK

WINOOSKI RIVER

WINOOSKI

ABANDONED R.R. GRADE

ABANDONED ROAD

PIONEER LINE

WOODS

LEDGE

SALVAGE YARD

2-06

2-05

SEE SHEET 4

COMPILED BY PHOTOGRAMETRIC METHODS

MOORE SURVEY & MAPPING CORP.

CONTROL BY VT. GEODETIC SURVEY, U.S.C.&G.S. & M.S.&M. CORP.

Scale: 1 : 2400

200 0 200 400 600 800 feet

CONTOUR INTERVAL 5'

DATUM: MEAN SEA LEVEL 1929

2000' GRID BASED ON VERMONT STATE PLANE COORDINATE SYSTEM

TRANSVERSE MERCATOR PROJECTION

THE STATE OF VERMONT
DEPARTMENT OF HIGHWAYS
MONTPELIER–E. MONTPELIER–BERLIN
PLAIN.–MARSH.–CABOT–DANVILLE
TOPOGRAPHIC MAP

CONTRACT 2-67 DATE OF PHOTOGRAPHY: 5/13/67 5/29/67

SHEET 5 OF 44 SHEETS

266

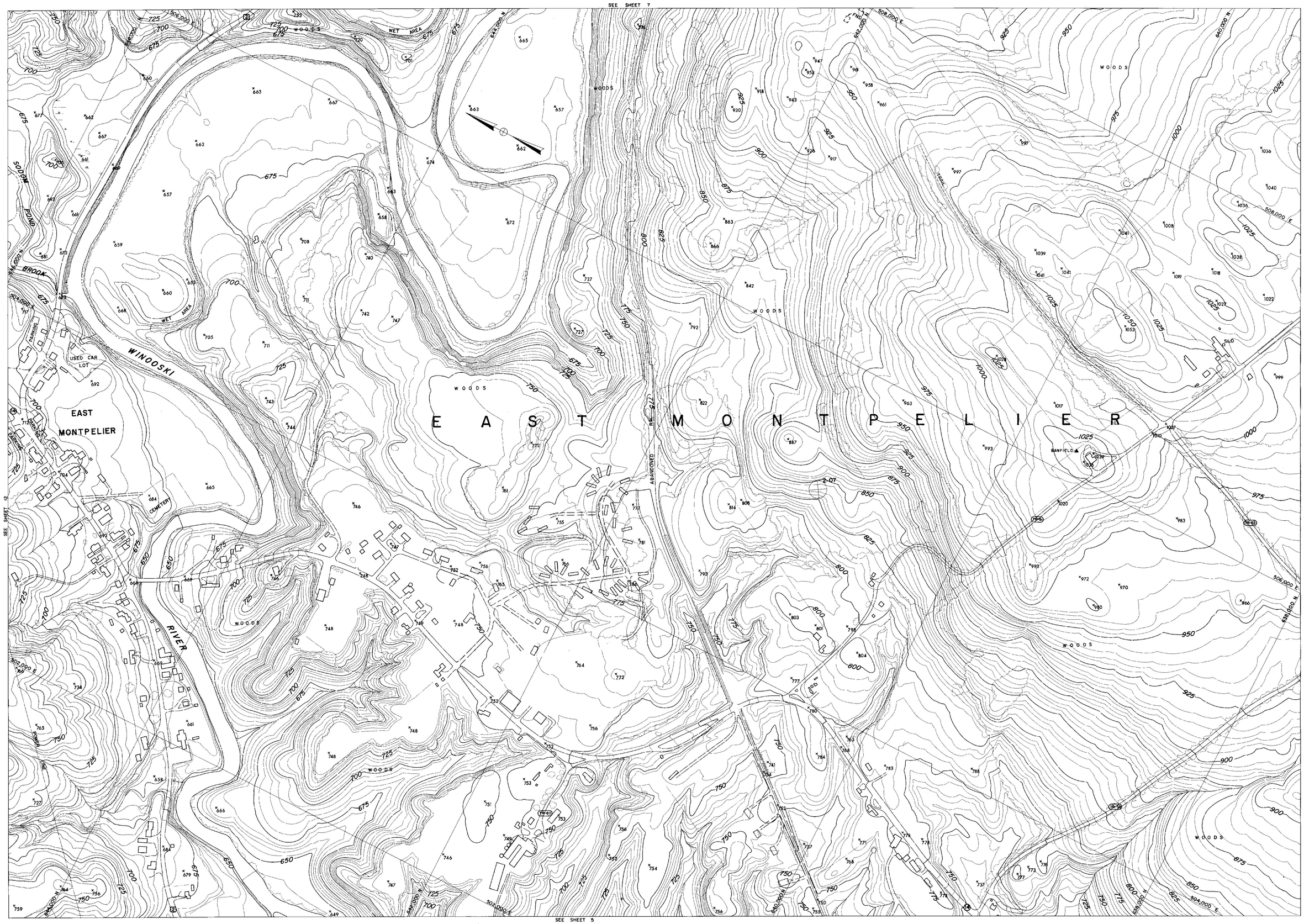

COMPILED BY PHOTOGRAMETRIC METHODS

MOORE SURVEY & MAPPING CORP.

CONTROL BY VT. GEODETIC SURVEY, U.S.C.&G.S. & M.S.&M. CORP.

Scale: 1 : 2400

200 0 200 400 600 800 feet

CONTOUR INTERVAL 5'

DATUM: MEAN SEA LEVEL 1929

2000' GRID BASED ON VERMONT STATE PLANE COORDINATE SYSTEM

TRANSVERSE MERCATOR PROJECTION

THE STATE OF VERMONT
DEPARTMENT OF HIGHWAYS
MONTPELIER–E. MONTPELIER–BERLIN
PLAIN.–MARSH.–CABOT–DANVILLE
TOPOGRAPHIC MAP

CONTRACT 2-67 DATE OF PHOTOGRAPHY: 5/13/67 5/29/67

SHEET 6 OF 44 SHEETS

266

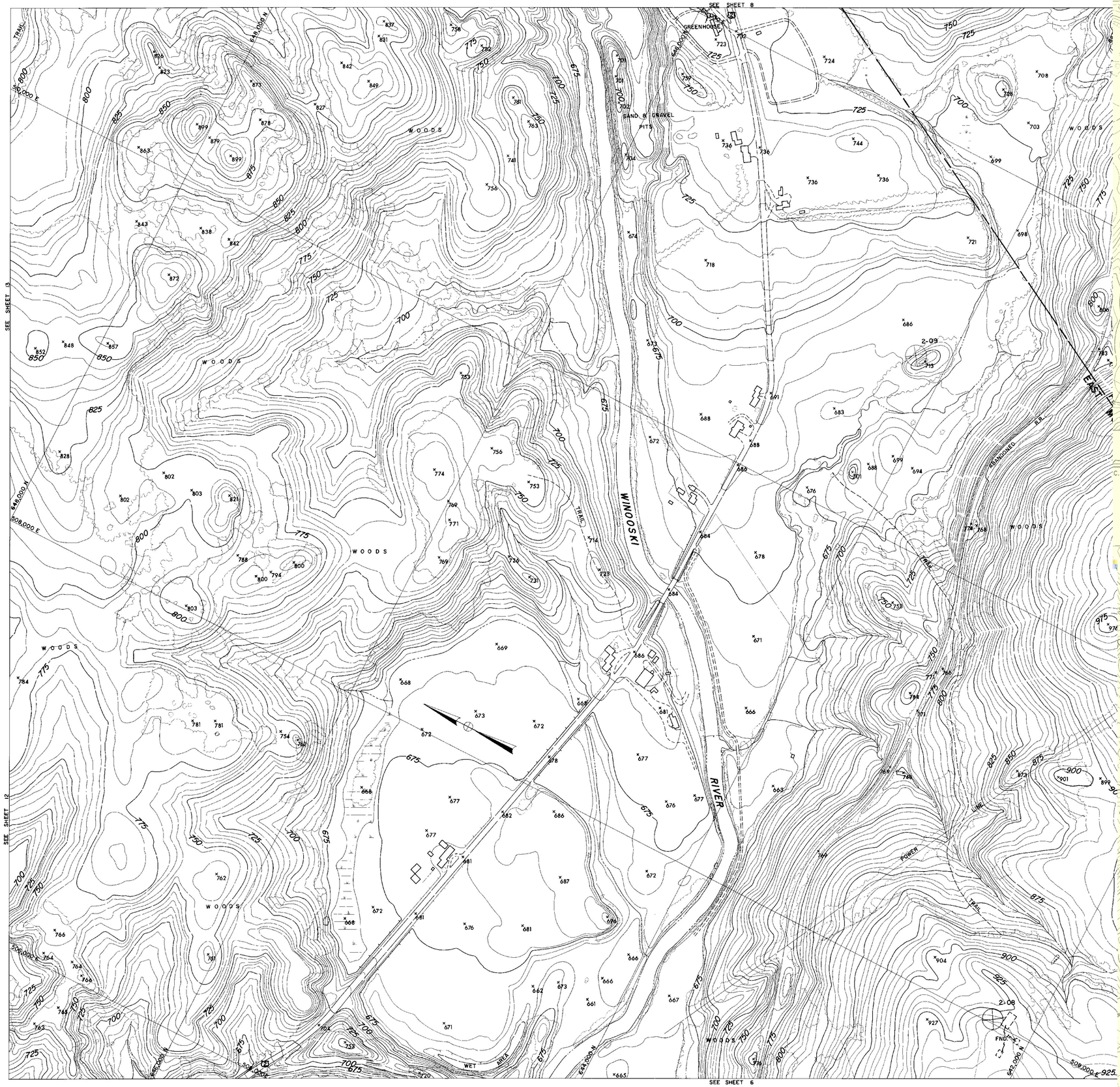

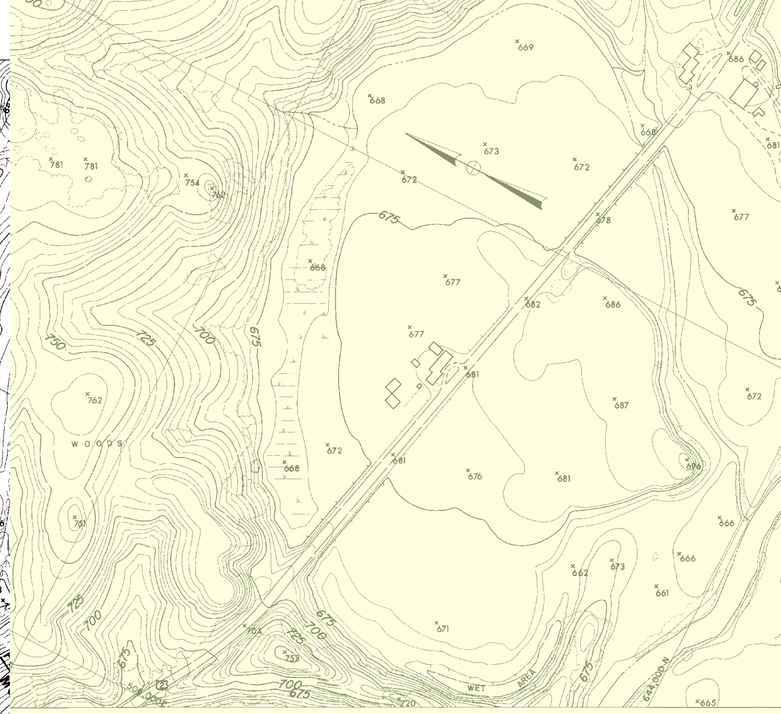

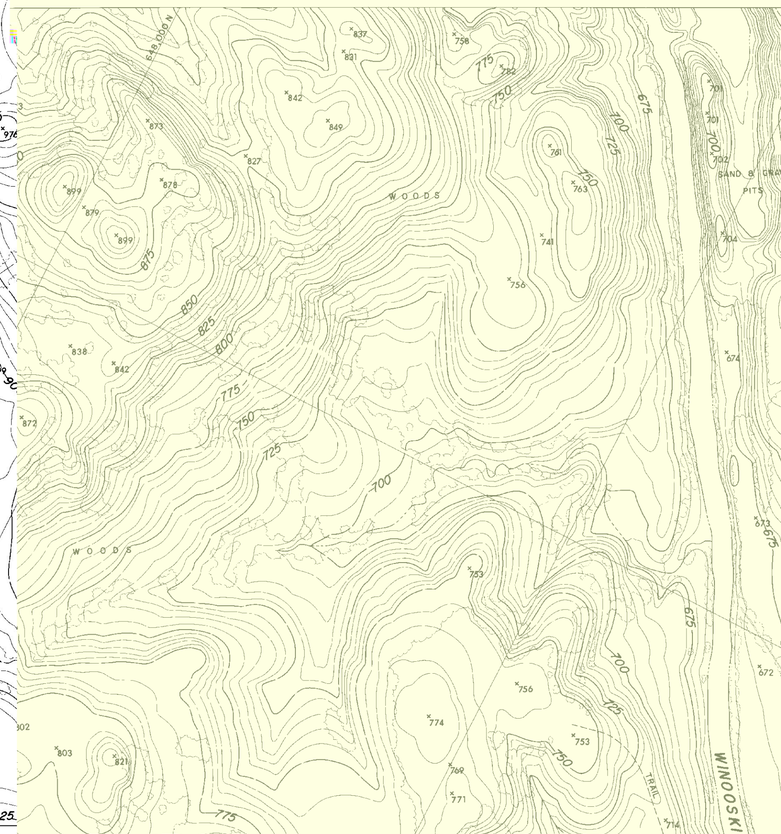

COMPILED BY PHOTOGRAMETRIC METHODS
MOORE SURVEY & MAPPING CORP.
CONTROL BY VT. GEODETIC SURVEY, U.S.C.&G.S. & M.S.B.M. CORP.

Scale: 1 : 2400
200 0 200 400 600 800 feet
CONTOUR INTERVAL 5'
DATUM: MEAN SEA LEVEL 1929
2000' GRID BASED ON VERMONT STATE PLANE COORDINATE SYSTEM
TRANSVERSE MERCATOR PROJECTION

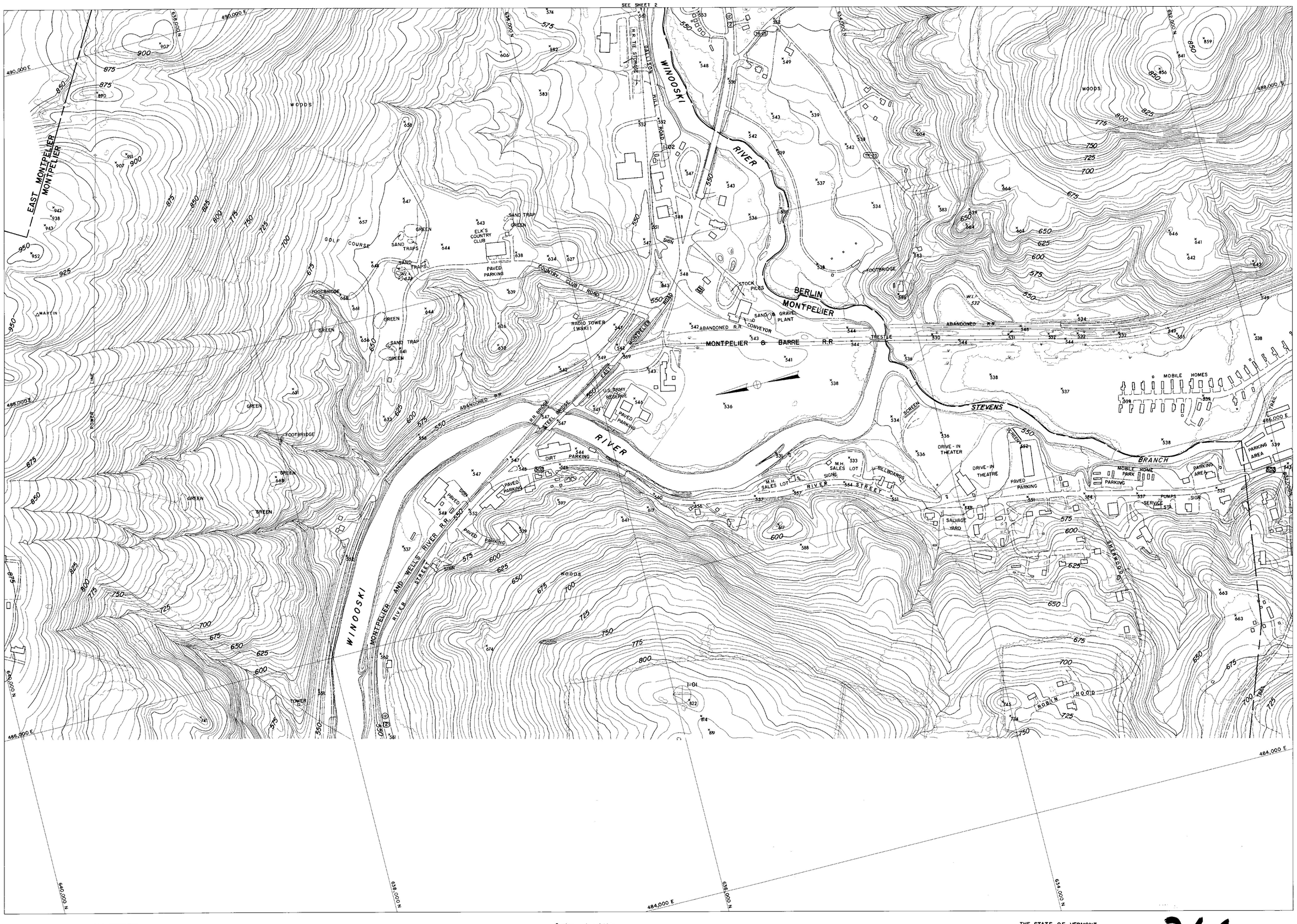

COMPILED BY PHOTOGRAMETRIC METHODS

MOORE SURVEY & MAPPING CORP.

CONTROL BY VT. GEODETIC SURVEY, U.S.C.&G.S. & M.S.&M. CORP.

Scale: 1 : 2400

200 0 200 400 600 800 feet

CONTOUR INTERVAL 5'

DATUM: MEAN SEA LEVEL 1929

2000' GRID BASED ON VERMONT STATE PLANE COORDINATE SYSTEM

TRANSVERSE MERCATOR PROJECTION

THE STATE OF VERMONT
DEPARTMENT OF HIGHWAYS
MONTPELIER–E. MONTPELIER–BERLIN
PLAIN.–MARSH.–CABOT–DANVILLE
TOPOGRAPHIC MAP

CONTRACT 2-67 DATE OF PHOTOGRAPHY: 5/13/67 5/29/67

SHEET 1 OF 44 SHEETS

266

MIDDLEBURY

Spring Map Photogrammetry

1" = 200'

"JPL"

1 of 3

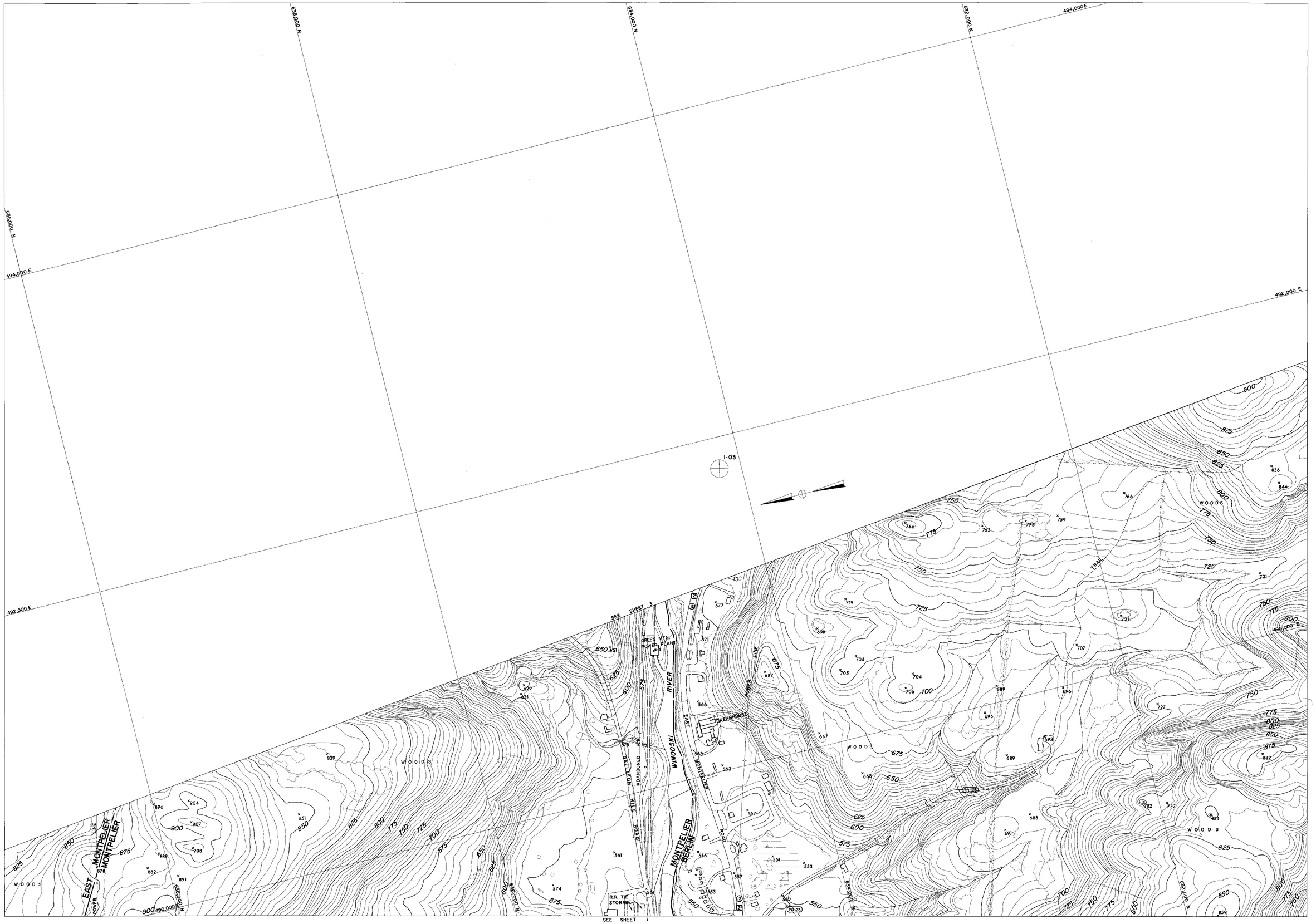

COMPILED BY PHOTOGRAMETRIC METHODS

MOORE SURVEY & MAPPING CORP.

CONTROL BY VT. GEODETIC SURVEY, U.S.C.&G.S. & M.S.&M. CORP.

Scale: 1 : 2400

200 0 200 400 600 800 feet

CONTOUR INTERVAL 5'

DATUM: MEAN SEA LEVEL 1929

2000' GRID BASED ON VERMONT STATE PLANE COORDINATE SYSTEM

TRANSVERSE MERCATOR PROJECTION

THE STATE OF VERMONT
DEPARTMENT OF HIGHWAYS
MONTPELIER–E. MONTPELIER–BERLIN
PLAIN.–MARSH.–CABOT–DANVILLE
TOPOGRAPHIC MAP

CONTRACT 2-67 DATE OF PHOTOGRAPHY: 5/13/67 5/29/67

SHEET 2 OF 44 SHEETS

266

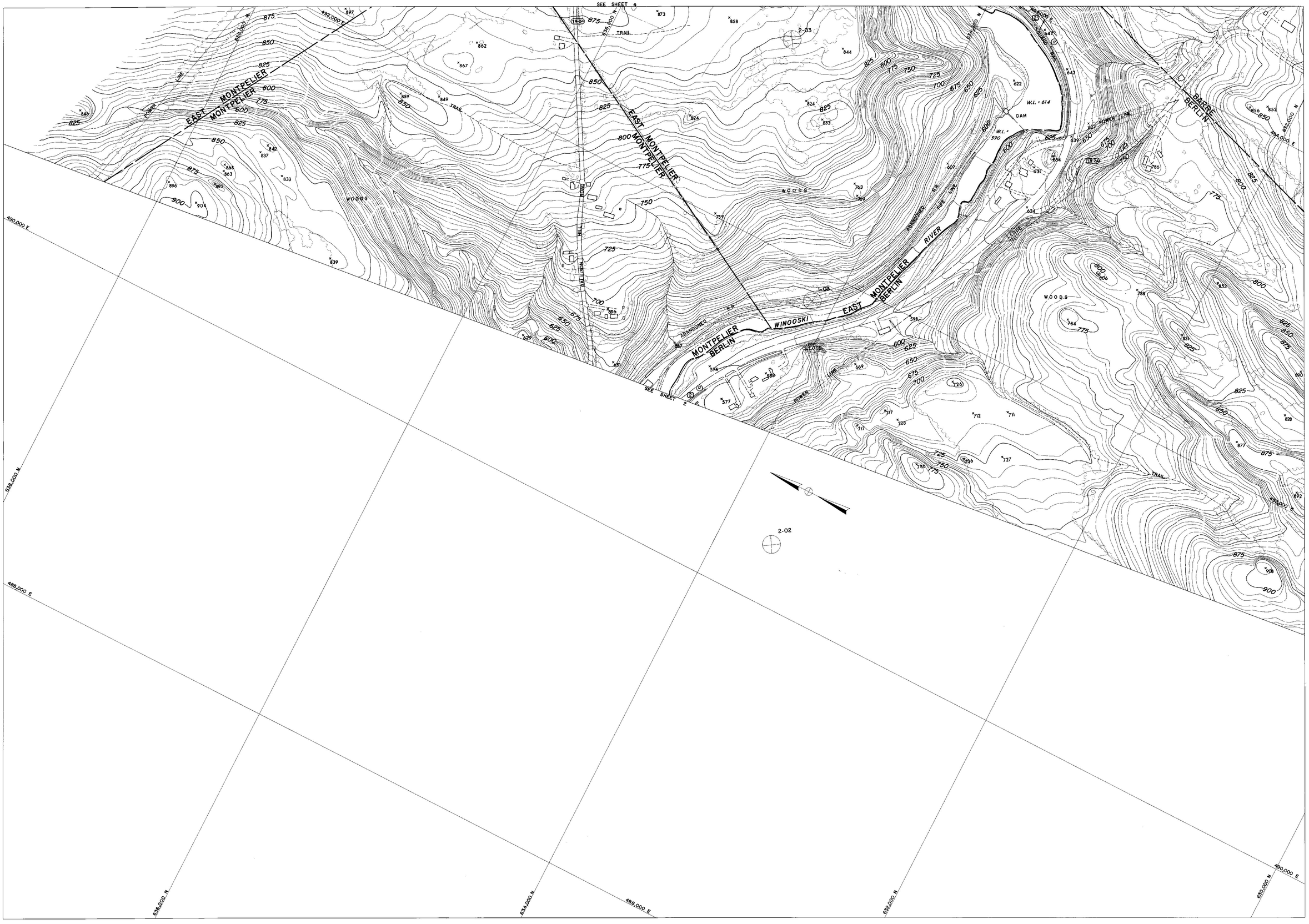

COMPILED BY PHOTOGRAMETRIC METHODS

MOORE SURVEY & MAPPING CORP.

CONTROL BY VT. GEODETIC SURVEY, U.S.C.&G.S. & M.S.&M. CORP.

Scale: 1 : 2400

200 0 200 400 600 800 feet

CONTOUR INTERVAL 5'

DATUM: MEAN SEA LEVEL 1929

2000' GRID BASED ON VERMONT STATE PLANE COORDINATE SYSTEM

TRANSVERSE MERCATOR PROJECTION

THE STATE OF VERMONT
DEPARTMENT OF HIGHWAYS
MONTPELIER – E. MONTPELIER – BERLIN
PLAIN. – MARSH. – CABOT – DANVILLE
TOPOGRAPHIC MAP

CONTRACT 2-67 DATE OF PHOTOGRAPHY: 5/13/67 5/29/67

SHEET 3 OF 44 SHEETS

266

SEE SHEET 5

SEE SHEET 3

COMPILED BY PHOTOGRAMETRIC METHODS

MOORE SURVEY & MAPPING CORP.

CONTROL BY VT. GEODETIC SURVEY, U.S.C.&G.S. & M.S.&M. CORP.

Scale: 1 : 2400

200 0 200 400 600 800 (ft)

CONTOUR INTERVAL 5'

DATUM: MEAN SEA LEVEL 1929

2000' GRID BASED ON VERMONT STATE PLANE COORDINATE SYSTEM

TRANSVERSE MERCATOR PROJECTION

THE STATE OF VERMONT

DEPARTMENT OF HIGHWAYS

MONTPELIER–E. MONTPELIER–BERLIN

PLAIN.–MARSH.–CABOT–DANVILLE

TOPOGRAPHIC MAP

CONTRACT 2-67 DATE OF PHOTOGRAPHY: 5/13/67 5/29/67

SHEET 4 OF 44 SHEETS

266

SEE SHEET 6

SEE SHEET 11

EAST MONTPELIER

BENNETT BROOK

WINOOSKI RIVER

WINOOSKI

ABANDONED R.R. GRADE

ABANDONED ROAD

PIONEER LINE

WOODS

LEDGE

SALVAGE YARD

2-06

2-05

SEE SHEET 4

COMPILED BY PHOTOGRAMETRIC METHODS

MOORE SURVEY & MAPPING CORP.

CONTROL BY VT. GEODETIC SURVEY, U.S.C.&G.S. & M.S.&M. CORP.

Scale: 1 : 2400

200 0 200 400 600 800 feet

CONTOUR INTERVAL 5'

DATUM: MEAN SEA LEVEL 1929

2000' GRID BASED ON VERMONT STATE PLANE COORDINATE SYSTEM

TRANSVERSE MERCATOR PROJECTION

THE STATE OF VERMONT
DEPARTMENT OF HIGHWAYS
MONTPELIER–E. MONTPELIER–BERLIN
PLAIN.–MARSH.–CABOT–DANVILLE
TOPOGRAPHIC MAP

CONTRACT 2-67 DATE OF PHOTOGRAPHY: 5/13/67 5/29/67

SHEET 5 OF 44 SHEETS

266

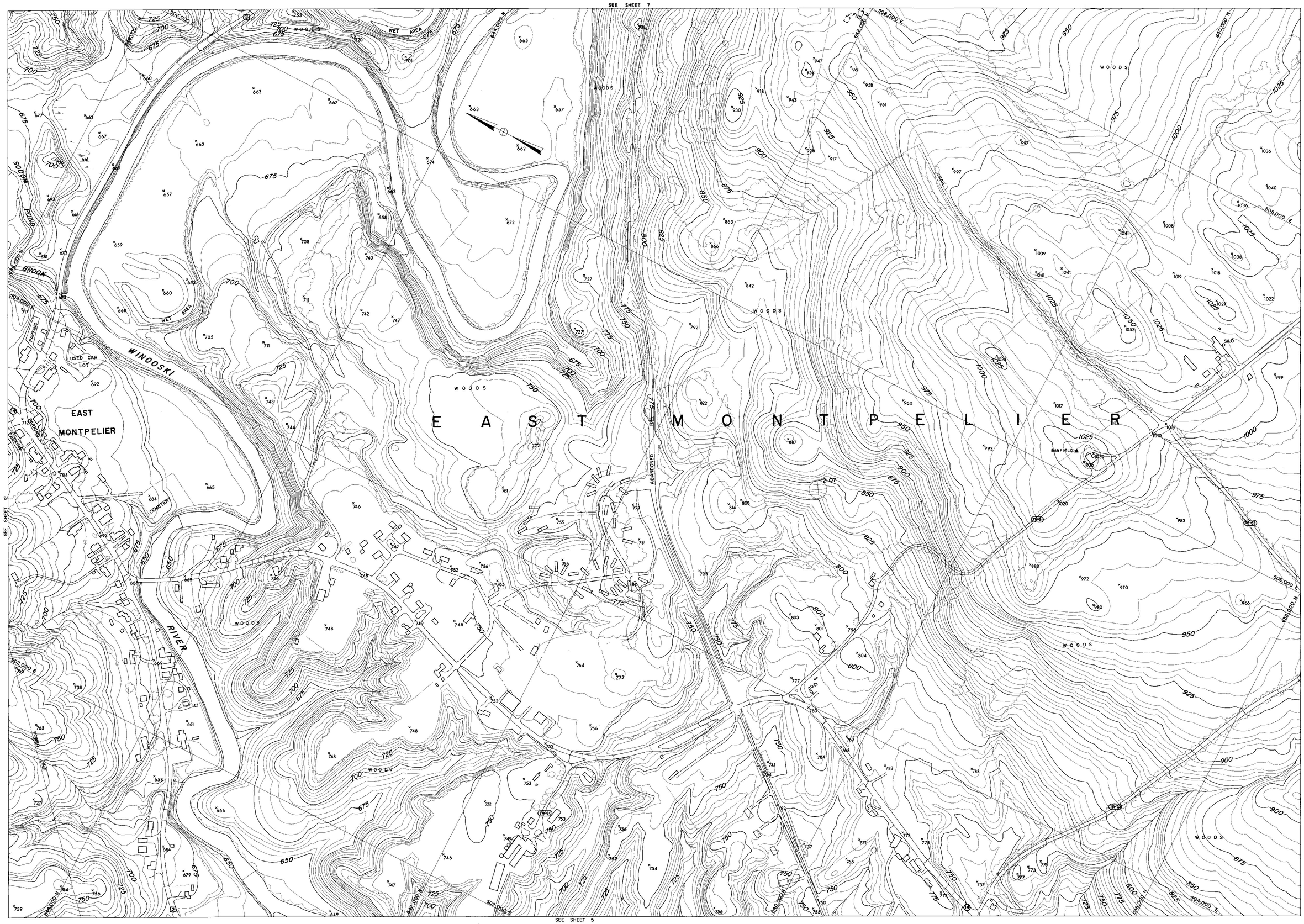

COMPILED BY PHOTOGRAMETRIC METHODS

MOORE SURVEY & MAPPING CORP.

CONTROL BY VT. GEODETIC SURVEY, U.S.C.&G.S. & M.S.&M. CORP.

Scale: 1 : 2400

200 0 200 400 600 800 feet

CONTOUR INTERVAL 5'

DATUM: MEAN SEA LEVEL 1929

2000' GRID BASED ON VERMONT STATE PLANE COORDINATE SYSTEM

TRANSVERSE MERCATOR PROJECTION

THE STATE OF VERMONT
DEPARTMENT OF HIGHWAYS
MONTPELIER–E. MONTPELIER–BERLIN
PLAIN.–MARSH.–CABOT–DANVILLE
TOPOGRAPHIC MAP

CONTRACT 2-67 DATE OF PHOTOGRAPHY: 5/13/67 5/29/67

SHEET 6 OF 44 SHEETS

266

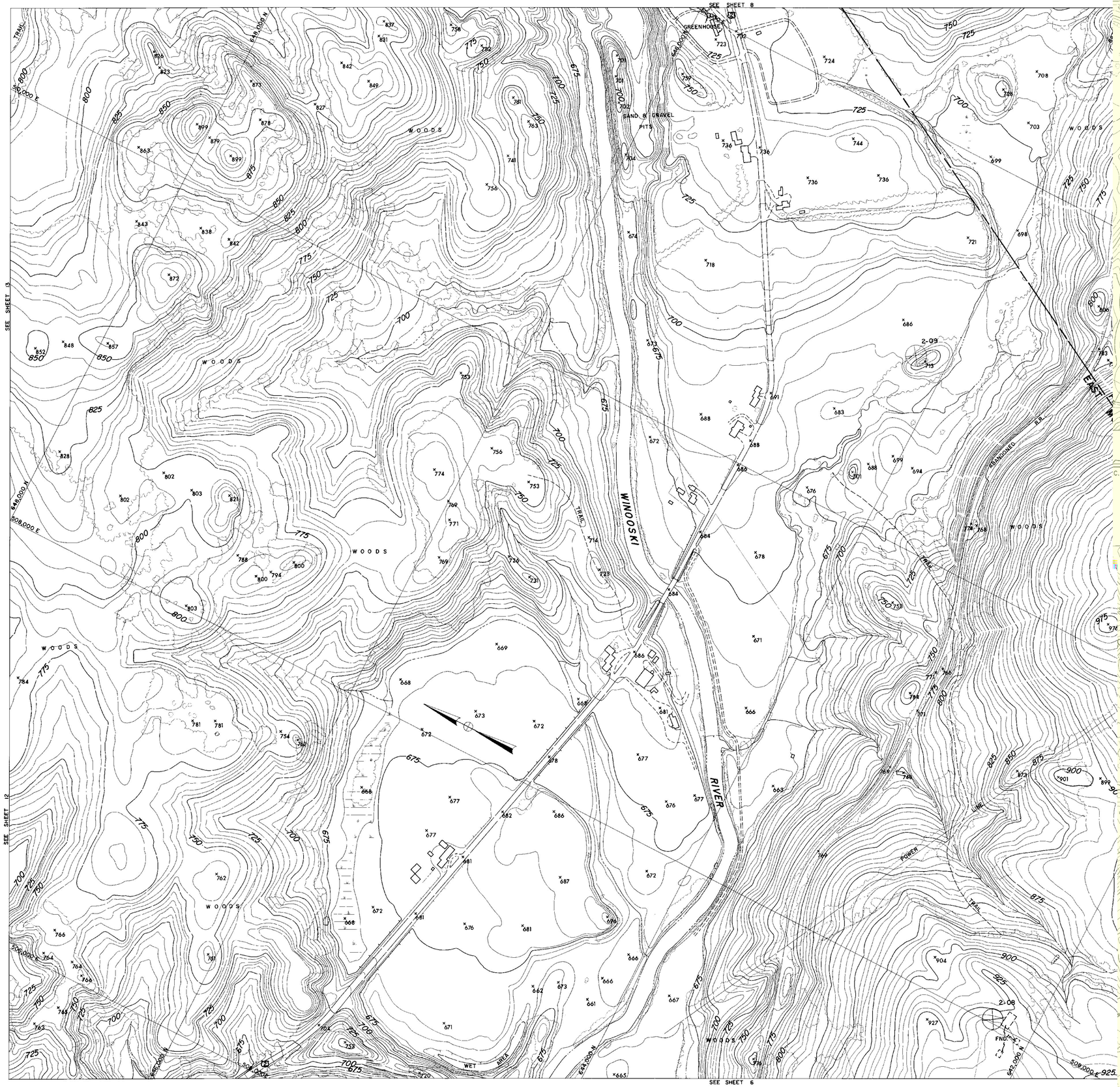

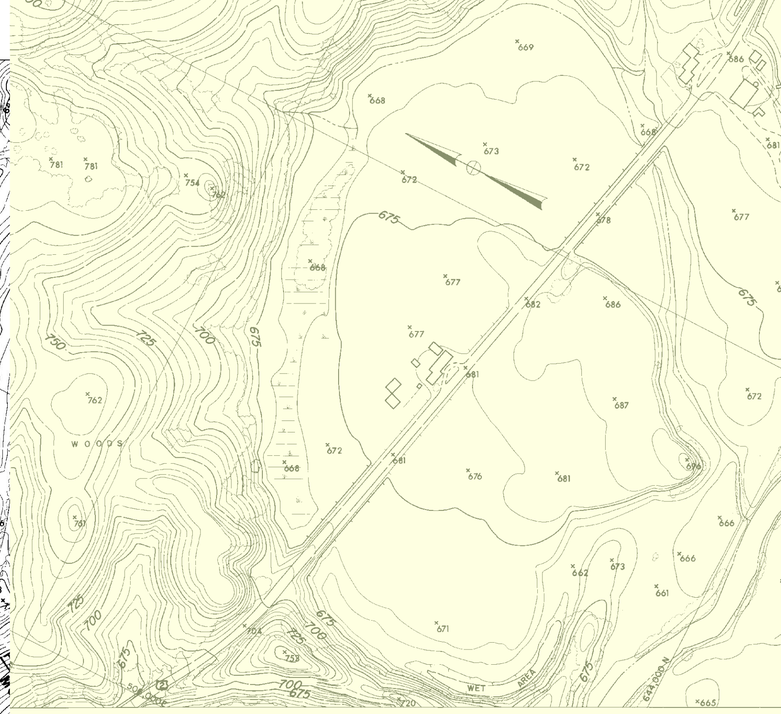

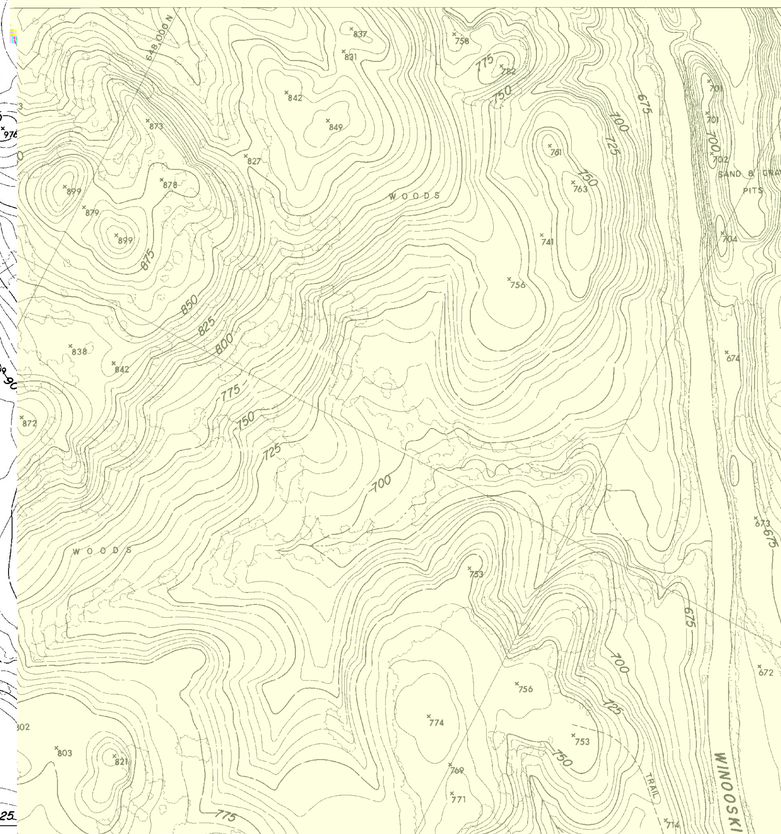

COMPILED BY PHOTOGRAMETRIC METHODS
MOORE SURVEY & MAPPING CORP.
CONTROL BY VT. GEODETIC SURVEY, U.S.C.&G.S. & M.S.B.M. CORP.

Scale: 1 : 2400
200 0 200 400 600 800 feet
CONTOUR INTERVAL 5'
DATUM: MEAN SEA LEVEL 1929
2000' GRID BASED ON VERMONT STATE PLANE COORDINATE SYSTEM
TRANSVERSE MERCATOR PROJECTION



COMPILED BY PHOTOGRAMETRIC METHODS

MOORE SURVEY & MAPPING CORP.

CONTROL BY VT. GEODETIC SURVEY, U.S.C.&G.S. & M.S.&M. CORP.

Scale: 1 : 2400

200 0 200 400 600 800 feet

CONTOUR INTERVAL 5'
DATUM: MEAN SEA LEVEL 1929
2000' GRID BASED ON VERMONT STATE PLANE COORDINATE SYSTEM
TRANSVERSE MERCATOR PROJECTION

THE STATE OF VERMONT
DEPARTMENT OF HIGHWAYS
MONTPELIER–E. MONTPELIER–BERLIN
PLAIN.–MARSH.–CABOT–DANVILLE
TOPOGRAPHIC MAP

CONTRACT 2-67 DATE OF PHOTOGRAPHY: 5/13/67 5/29/67
SHEET 8 OF 44 SHEETS

266

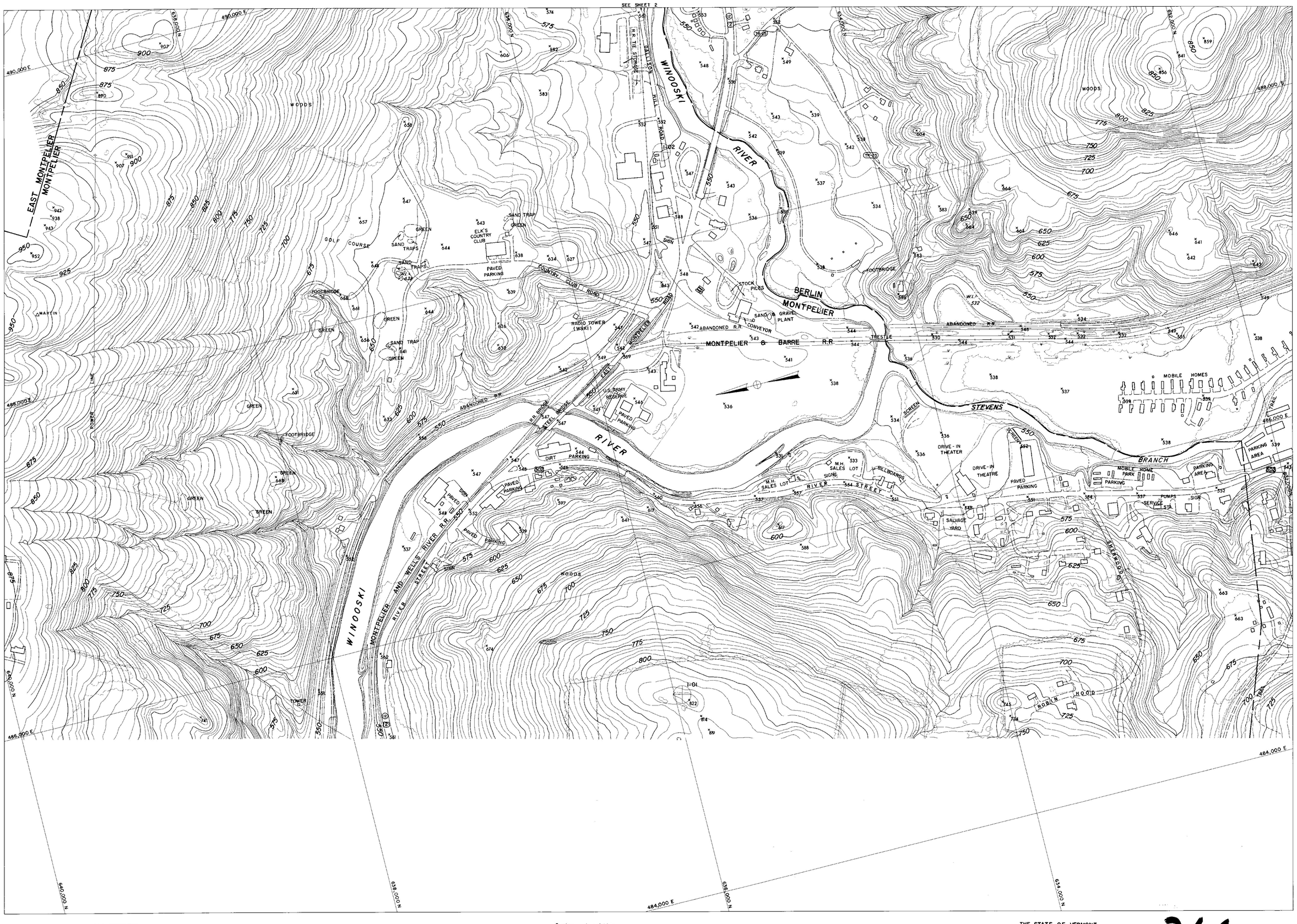

COMPILED BY PHOTOGRAMETRIC METHODS

MOORE SURVEY & MAPPING CORP.

CONTROL BY VT. GEODETIC SURVEY, U.S.C.&G.S. & M.S.&M. CORP.

Scale: 1 : 2400

200 0 200 400 600 800 feet

CONTOUR INTERVAL 5'

DATUM: MEAN SEA LEVEL 1929

2000' GRID BASED ON VERMONT STATE PLANE COORDINATE SYSTEM

TRANSVERSE MERCATOR PROJECTION

THE STATE OF VERMONT
DEPARTMENT OF HIGHWAYS
MONTPELIER–E. MONTPELIER–BERLIN
PLAIN.–MARSH.–CABOT–DANVILLE
TOPOGRAPHIC MAP

CONTRACT 2-67 DATE OF PHOTOGRAPHY: 5/13/67 5/29/67

SHEET 1 OF 44 SHEETS

266

MIDDLEBURY

Spring Map Photogrammetry

1" = 200'

"JPL"

1 of 3

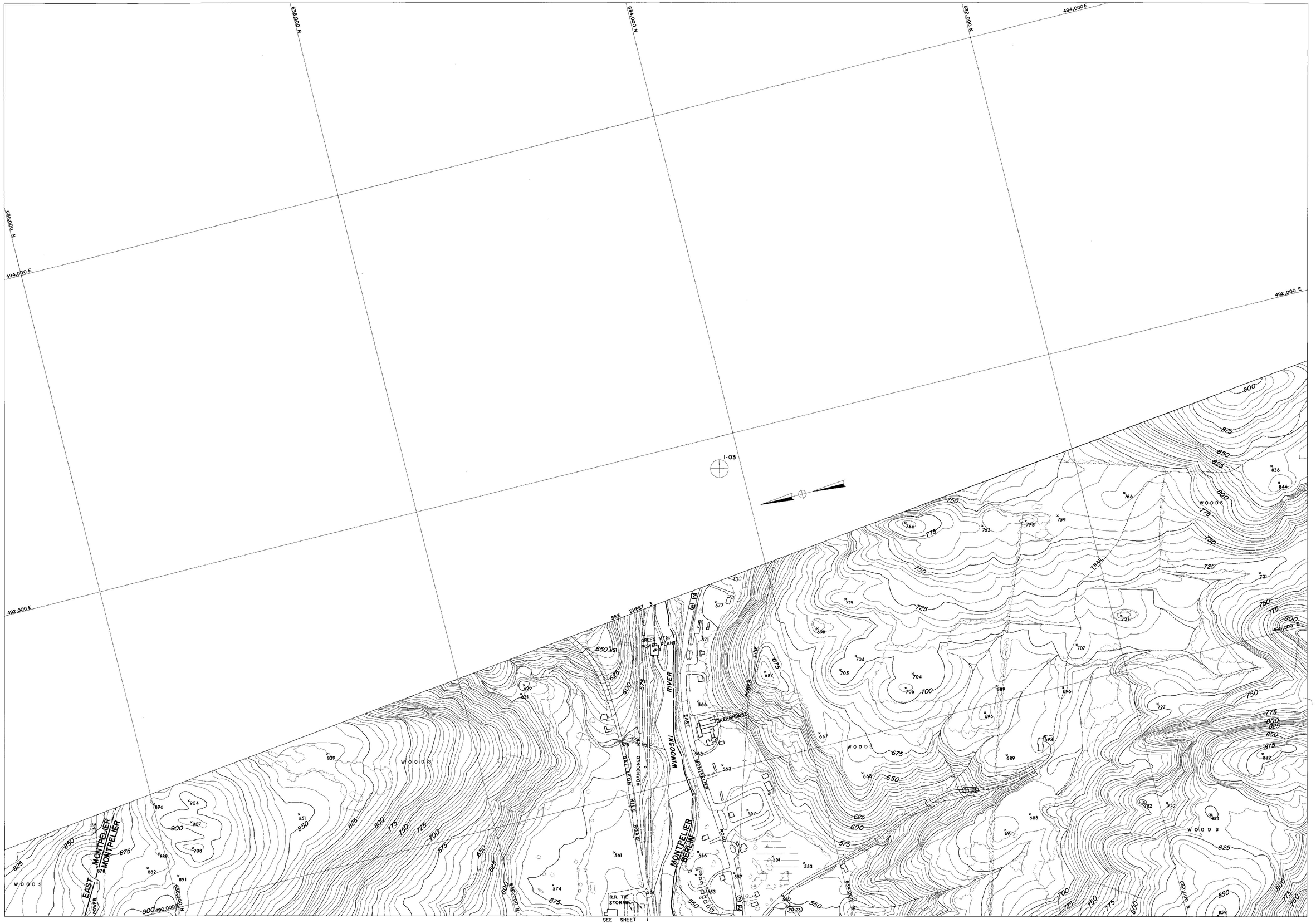

COMPILED BY PHOTOGRAMETRIC METHODS

MOORE SURVEY & MAPPING CORP.

CONTROL BY VT. GEODETIC SURVEY, U.S.C.&G.S. & M.S.&M. CORP.

Scale: 1 : 2400

200 0 200 400 600 800 feet

CONTOUR INTERVAL 5'

DATUM: MEAN SEA LEVEL 1929

2000' GRID BASED ON VERMONT STATE PLANE COORDINATE SYSTEM

TRANSVERSE MERCATOR PROJECTION

THE STATE OF VERMONT
DEPARTMENT OF HIGHWAYS
MONTPELIER–E. MONTPELIER–BERLIN
PLAIN.–MARSH.–CABOT–DANVILLE
TOPOGRAPHIC MAP

CONTRACT 2-67 DATE OF PHOTOGRAPHY: 5/13/67 5/29/67

SHEET 2 OF 44 SHEETS

266

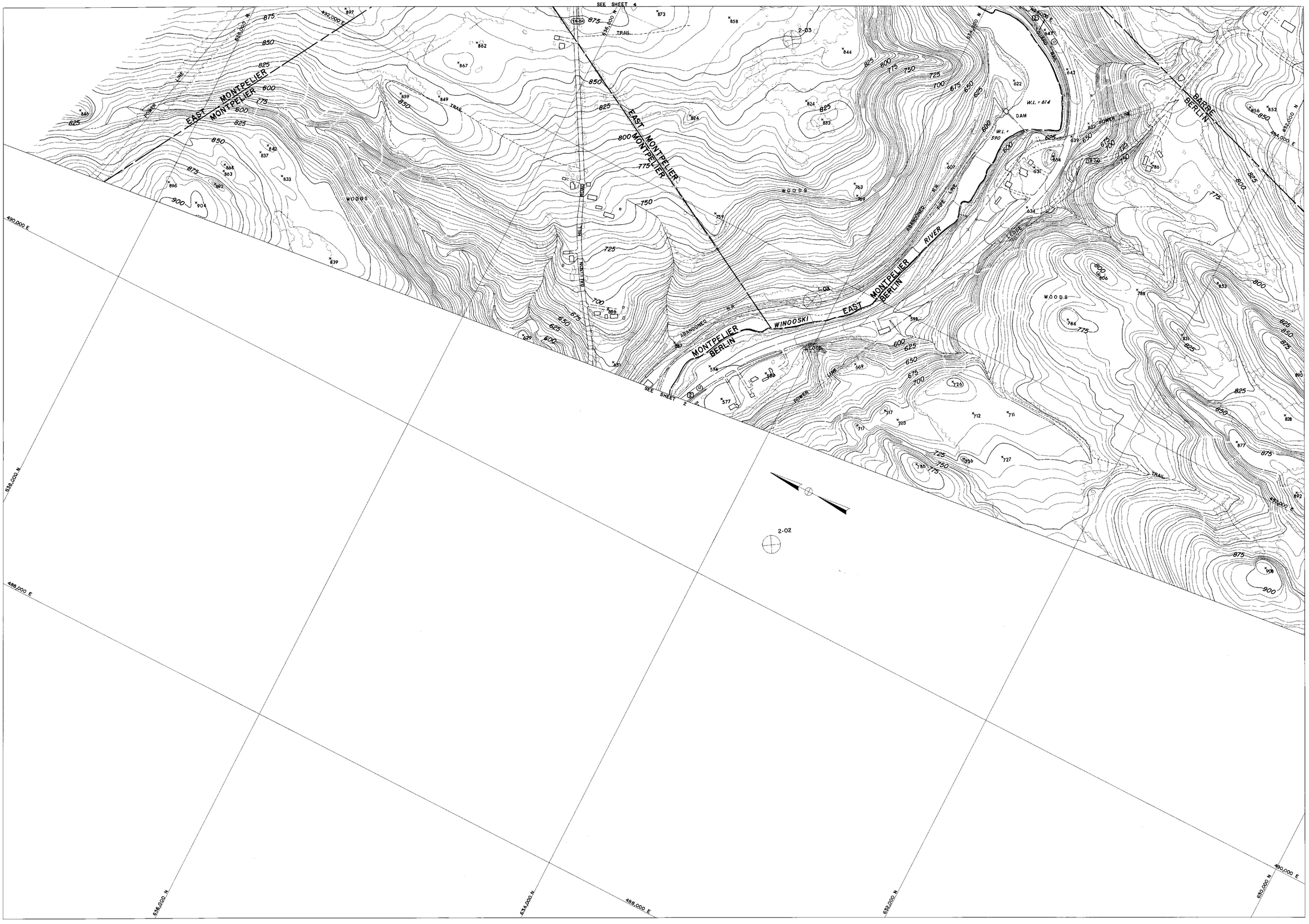

COMPILED BY PHOTOGRAMETRIC METHODS

MOORE SURVEY & MAPPING CORP.

CONTROL BY VT. GEODETIC SURVEY, U.S.C.&G.S. & M.S.&M. CORP.

Scale: 1 : 2400

200 0 200 400 600 800 feet

CONTOUR INTERVAL 5'

DATUM: MEAN SEA LEVEL 1929

2000' GRID BASED ON VERMONT STATE PLANE COORDINATE SYSTEM

TRANSVERSE MERCATOR PROJECTION

THE STATE OF VERMONT
DEPARTMENT OF HIGHWAYS
MONTPELIER – E. MONTPELIER – BERLIN
PLAIN. – MARSH. – CABOT – DANVILLE
TOPOGRAPHIC MAP

CONTRACT 2-67 DATE OF PHOTOGRAPHY: 5/13/67 5/29/67

SHEET 3 OF 44 SHEETS

266

SEE SHEET 5

SEE SHEET 3

COMPILED BY PHOTOGRAMETRIC METHODS

MOORE SURVEY & MAPPING CORP.

CONTROL BY VT. GEODETIC SURVEY, U.S.C.&G.S. & M.S.&M. CORP.

Scale: 1 : 2400

200 0 200 400 600 800 (ft)

CONTOUR INTERVAL 5'

DATUM: MEAN SEA LEVEL 1929

2000' GRID BASED ON VERMONT STATE PLANE COORDINATE SYSTEM

TRANSVERSE MERCATOR PROJECTION

THE STATE OF VERMONT

DEPARTMENT OF HIGHWAYS

MONTPELIER–E. MONTPELIER–BERLIN

PLAIN.–MARSH.–CABOT–DANVILLE

TOPOGRAPHIC MAP

CONTRACT 2-67 DATE OF PHOTOGRAPHY: 5/13/67 5/29/67

SHEET 4 OF 44 SHEETS

266

SEE SHEET 6

SEE SHEET 11

EAST MONTPELIER

BENNETT BROOK

WINOOSKI RIVER

WINOOSKI

ABANDONED R.R. GRADE

ABANDONED ROAD

PIONEER LINE

WOODS

LEDGE

SALVAGE YARD

2-06

2-05

SEE SHEET 4

COMPILED BY PHOTOGRAMETRIC METHODS

MOORE SURVEY & MAPPING CORP.

CONTROL BY VT. GEODETIC SURVEY, U.S.C.&G.S. & M.S.&M. CORP.

Scale: 1 : 2400

200 0 200 400 600 800 feet

CONTOUR INTERVAL 5'

DATUM: MEAN SEA LEVEL 1929

2000' GRID BASED ON VERMONT STATE PLANE COORDINATE SYSTEM

TRANSVERSE MERCATOR PROJECTION

THE STATE OF VERMONT
DEPARTMENT OF HIGHWAYS
MONTPELIER–E. MONTPELIER–BERLIN
PLAIN.–MARSH.–CABOT–DANVILLE
TOPOGRAPHIC MAP

CONTRACT 2-67 DATE OF PHOTOGRAPHY: 5/13/67 5/29/67

SHEET 5 OF 44 SHEETS

266

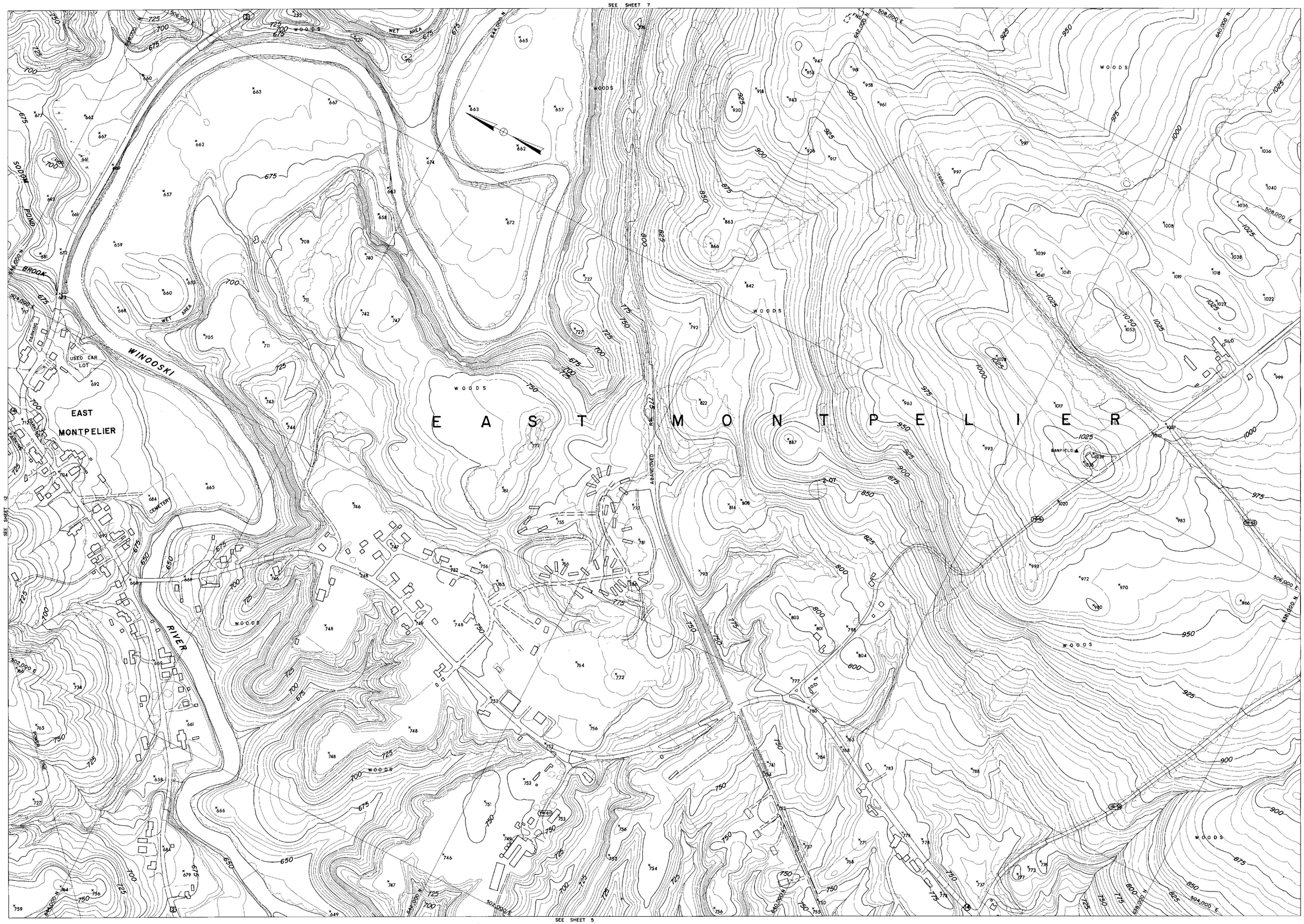

COMPILED BY PHOTOGRAMETRIC METHODS

MOORE SURVEY & MAPPING CORP.

CONTROL BY VT. GEODETIC SURVEY, U.S.C.&G.S. & M.S.&M. CORP.

Scale: 1 : 2400

200 0 200 400 600 800 feet

CONTOUR INTERVAL 5'

DATUM: MEAN SEA LEVEL 1929

2000' GRID BASED ON VERMONT STATE PLANE COORDINATE SYSTEM

TRANSVERSE MERCATOR PROJECTION

THE STATE OF VERMONT
DEPARTMENT OF HIGHWAYS
MONTPELIER–E. MONTPELIER–BERLIN
PLAIN.–MARSH.–CABOT–DANVILLE
TOPOGRAPHIC MAP

CONTRACT 2-67 DATE OF PHOTOGRAPHY: 5/13/67 5/29/67

SHEET 6 OF 44 SHEETS

266

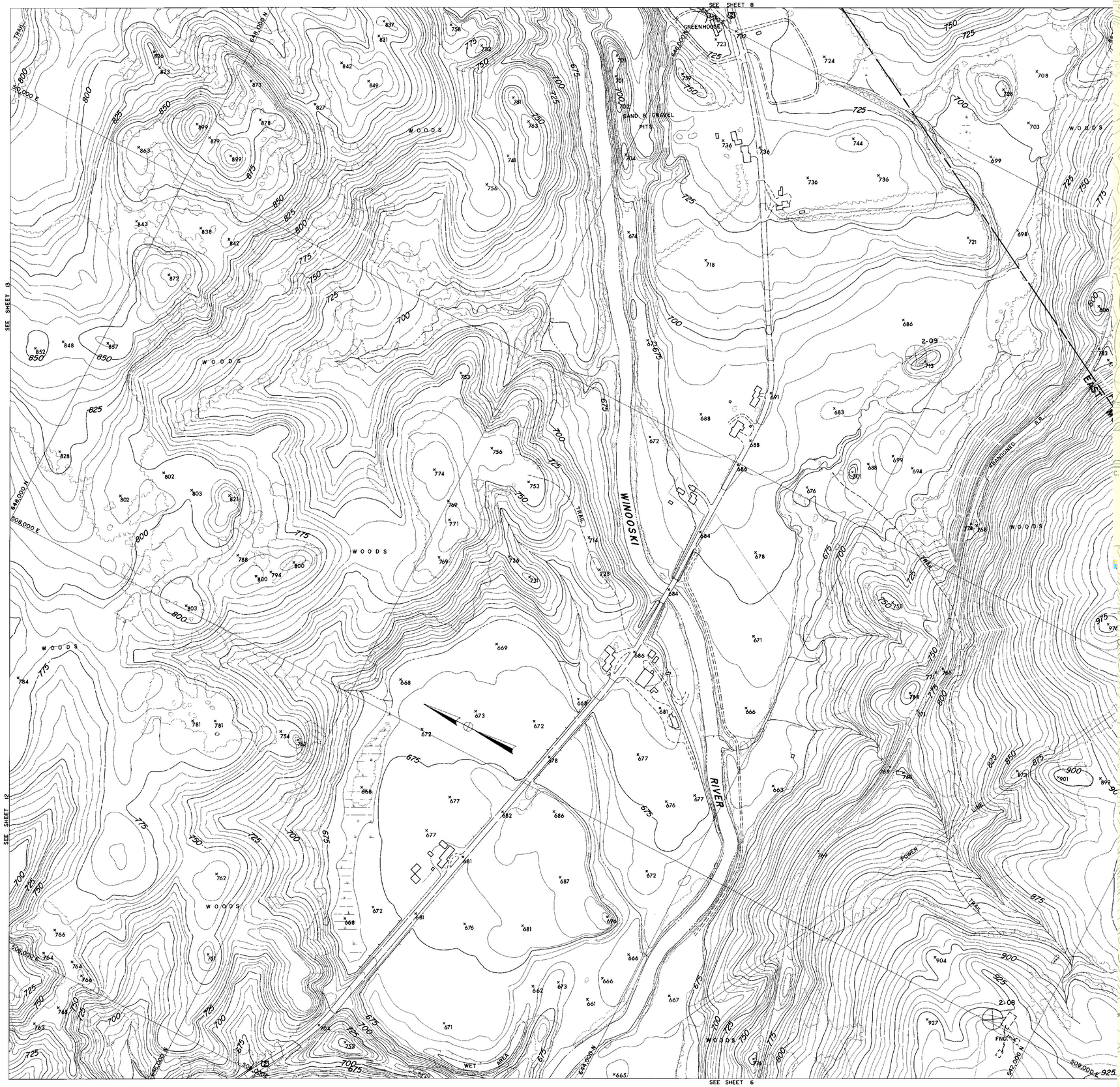

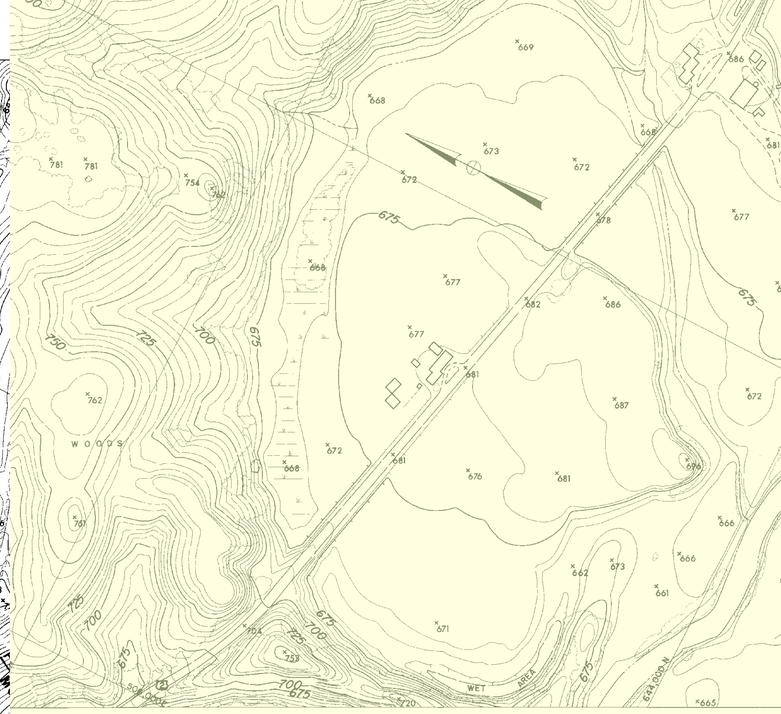

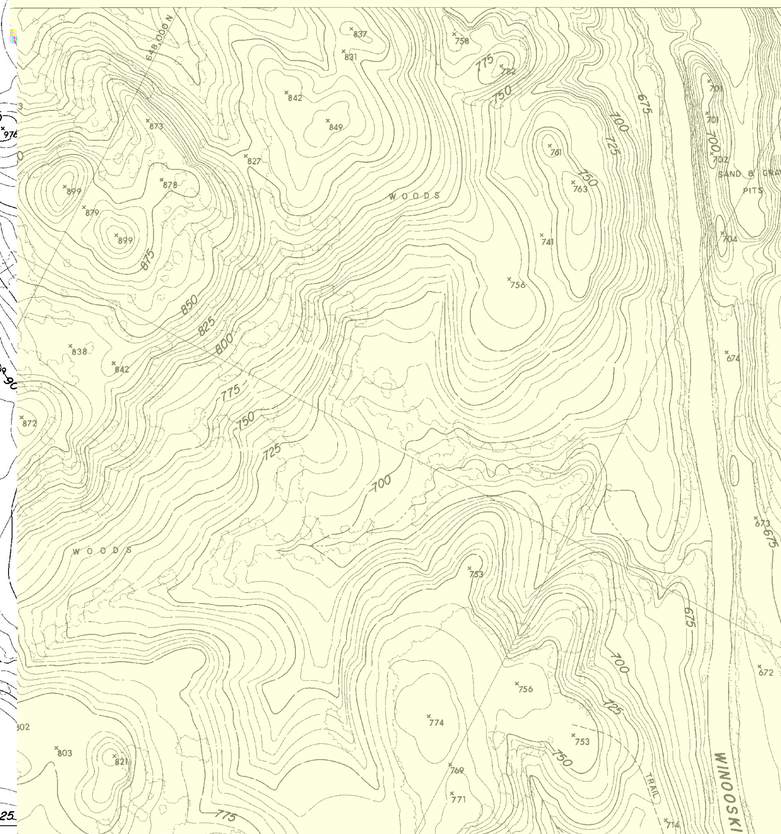

COMPILED BY PHOTOGRAMETRIC METHODS
MOORE SURVEY & MAPPING CORP.
CONTROL BY VT. GEODETIC SURVEY, U.S.C.&G.S. & M.S.B.M. CORP.

Scale: 1 : 2400
200 0 200 400 600 800 feet
CONTOUR INTERVAL 5'
DATUM: MEAN SEA LEVEL 1929
2000' GRID BASED ON VERMONT STATE PLANE COORDINATE SYSTEM
TRANSVERSE MERCATOR PROJECTION



COMPILED BY PHOTOGRAMETRIC METHODS

MOORE SURVEY & MAPPING CORP.

CONTROL BY VT. GEODETIC SURVEY, U.S.C.&G.S. & M.S.&M. CORP.

Scale: 1 : 2400

200 0 200 400 600 800 feet

CONTOUR INTERVAL 5'
DATUM: MEAN SEA LEVEL 1929
2000' GRID BASED ON VERMONT STATE PLANE COORDINATE SYSTEM
TRANSVERSE MERCATOR PROJECTION

THE STATE OF VERMONT
DEPARTMENT OF HIGHWAYS
MONTPELIER–E. MONTPELIER–BERLIN
PLAIN.–MARSH.–CABOT–DANVILLE
TOPOGRAPHIC MAP

CONTRACT 2-67 DATE OF PHOTOGRAPHY: 5/13/67 5/29/67
SHEET 8 OF 44 SHEETS

266

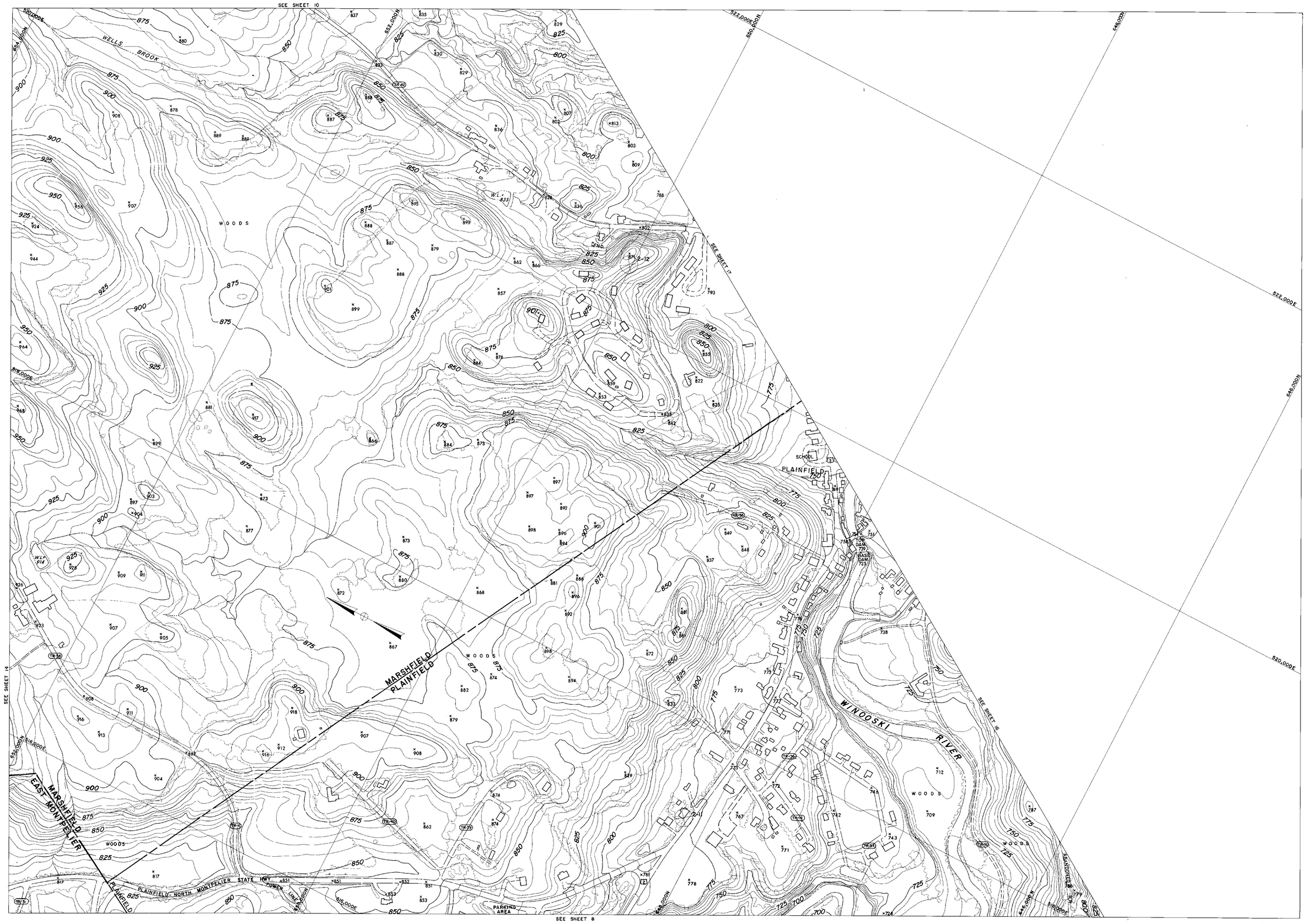

SEE SHEET 8

COMPILED BY PHOTOGRAMETRIC METHODS

MOORE SURVEY & MAPPING CORP.

CONTROL BY VT. GEODETIC SURVEY, U.S.C.&G.S. & M.S.&M. CORP.

Scale: 1 : 2400

200 0 200 400 600 800 feet

CONTOUR INTERVAL 5'

DATUM: MEAN SEA LEVEL 1929

2000' GRID BASED ON VERMONT STATE PLANE COORDINATE SYSTEM

TRANSVERSE MERCATOR PROJECTION

THE STATE OF VERMONT
DEPARTMENT OF HIGHWAYS
MONTPELIER-E. MONTPELIER-BERLIN
PLAIN.-MARSH.-CABOT-DANVILLE
TOPOGRAPHIC MAP

CONTRACT 2-67 DATE OF PHOTOGRAPHY: 5/13/67 5/29/67

SHEET 9 OF 44 SHEETS

266

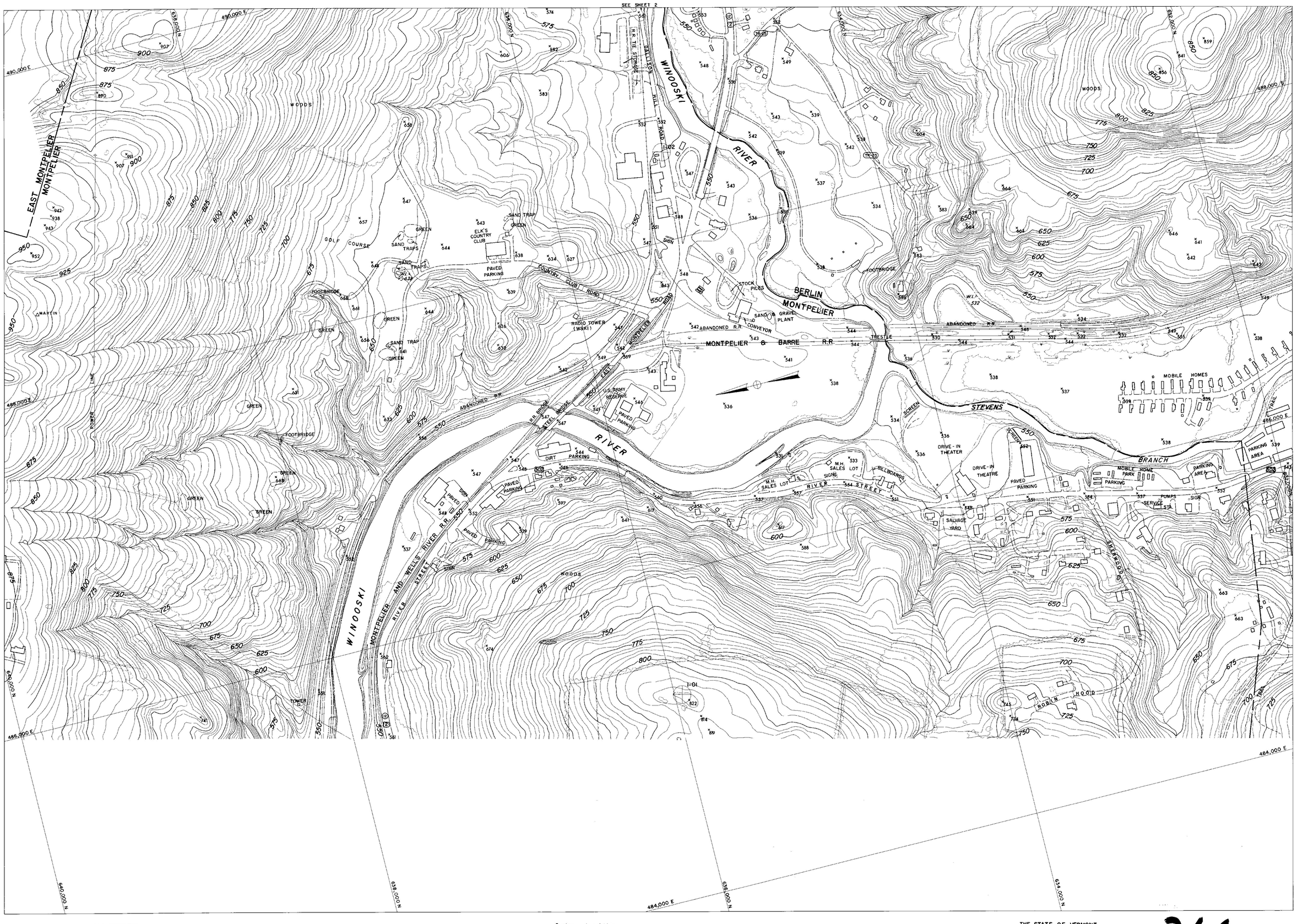

COMPILED BY PHOTOGRAMETRIC METHODS

MOORE SURVEY & MAPPING CORP.

CONTROL BY VT. GEODETIC SURVEY, U.S.C.&G.S. & M.S.&M. CORP.

Scale: 1 : 2400

200 0 200 400 600 800 feet

CONTOUR INTERVAL 5'

DATUM: MEAN SEA LEVEL 1929

2000' GRID BASED ON VERMONT STATE PLANE COORDINATE SYSTEM

TRANSVERSE MERCATOR PROJECTION

THE STATE OF VERMONT
DEPARTMENT OF HIGHWAYS
MONTPELIER–E. MONTPELIER–BERLIN
PLAIN.–MARSH.–CABOT–DANVILLE
TOPOGRAPHIC MAP

CONTRACT 2-67 DATE OF PHOTOGRAPHY: 5/13/67 5/29/67

SHEET 1 OF 44 SHEETS

266

MIDDLEBURY

Spring Map Photogrammetry

1" = 200'

"JPL"

1 of 3

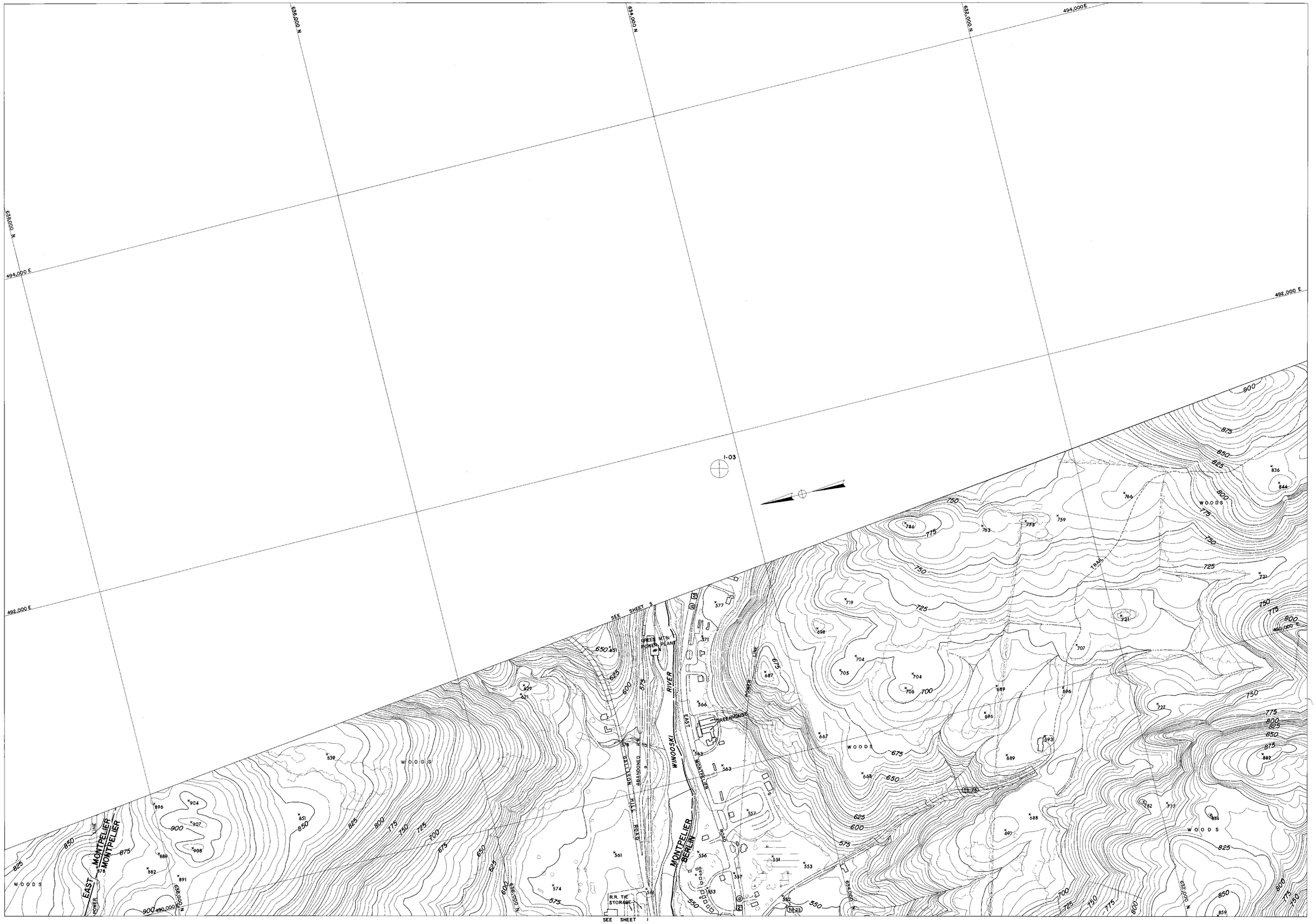

COMPILED BY PHOTOGRAMETRIC METHODS

MOORE SURVEY & MAPPING CORP.

CONTROL BY VT. GEODETIC SURVEY, U.S.C.&G.S. & M.S.&M. CORP.

Scale: 1 : 2400

200 0 200 400 600 800 feet

CONTOUR INTERVAL 5'

DATUM: MEAN SEA LEVEL 1929

2000' GRID BASED ON VERMONT STATE PLANE COORDINATE SYSTEM

TRANSVERSE MERCATOR PROJECTION

THE STATE OF VERMONT
DEPARTMENT OF HIGHWAYS
MONTPELIER–E. MONTPELIER–BERLIN
PLAIN.–MARSH.–CABOT–DANVILLE
TOPOGRAPHIC MAP

CONTRACT 2-67 DATE OF PHOTOGRAPHY: 5/13/67 5/29/67

SHEET 2 OF 44 SHEETS

266

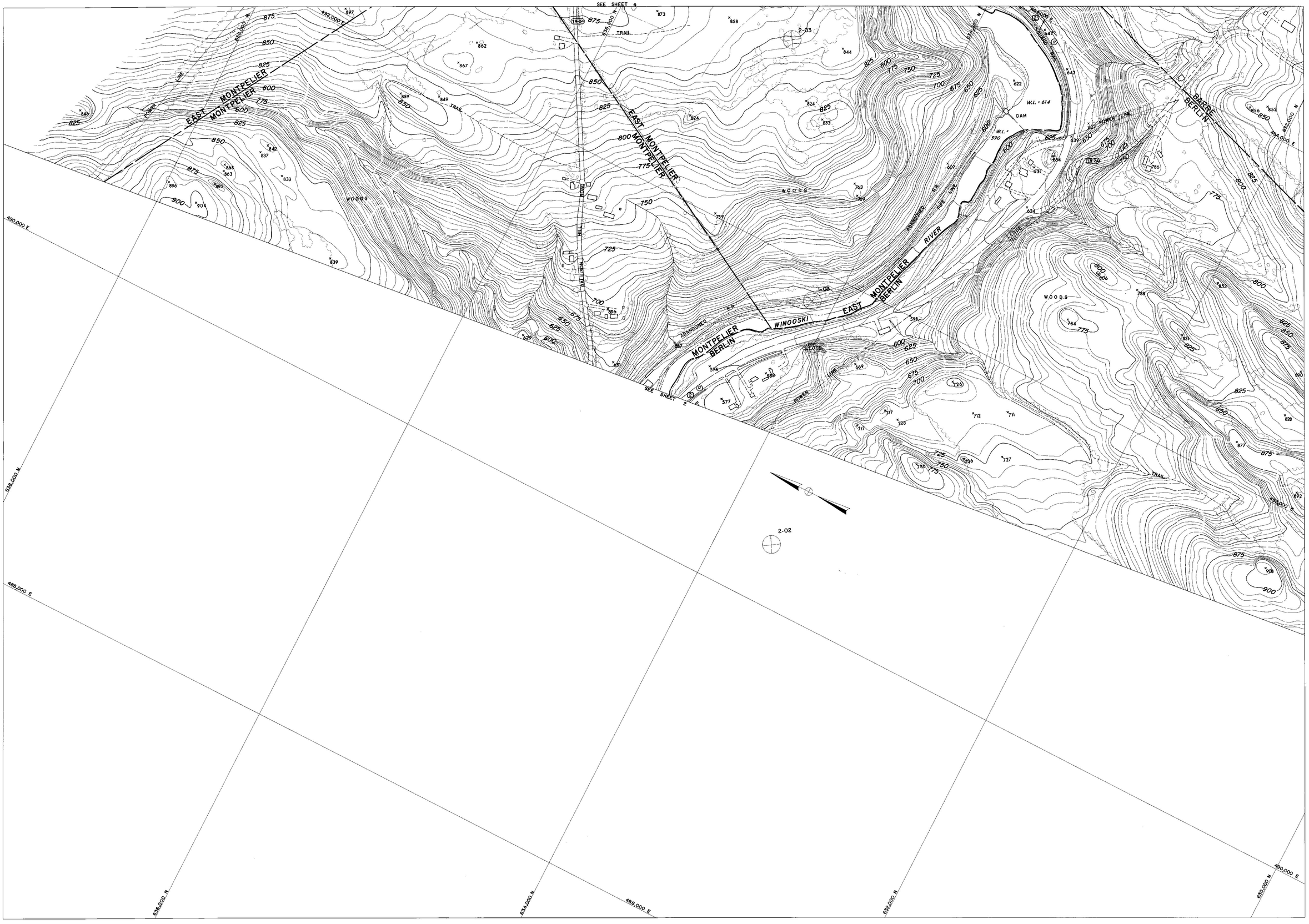

COMPILED BY PHOTOGRAMETRIC METHODS

MOORE SURVEY & MAPPING CORP.

CONTROL BY VT. GEODETIC SURVEY, U.S.C.&G.S. & M.S.&M. CORP.

Scale: 1 : 2400

200 0 200 400 600 800 feet

CONTOUR INTERVAL 5'

DATUM: MEAN SEA LEVEL 1929

2000' GRID BASED ON VERMONT STATE PLANE COORDINATE SYSTEM

TRANSVERSE MERCATOR PROJECTION

THE STATE OF VERMONT
DEPARTMENT OF HIGHWAYS
MONTPELIER – E. MONTPELIER – BERLIN
PLAIN. – MARSH. – CABOT – DANVILLE
TOPOGRAPHIC MAP

CONTRACT 2-67 DATE OF PHOTOGRAPHY: 5/13/67 5/29/67

SHEET 3 OF 44 SHEETS

266

SEE SHEET 5

SEE SHEET 3

COMPILED BY PHOTOGRAMETRIC METHODS

MOORE SURVEY & MAPPING CORP.

CONTROL BY VT. GEODETIC SURVEY, U.S.C.&G.S. & M.S.&M. CORP.

Scale: 1 : 2400

200 0 200 400 600 800 (ft)

CONTOUR INTERVAL 5'

DATUM: MEAN SEA LEVEL 1929

2000' GRID BASED ON VERMONT STATE PLANE COORDINATE SYSTEM

TRANSVERSE MERCATOR PROJECTION

THE STATE OF VERMONT

DEPARTMENT OF HIGHWAYS

MONTPELIER–E. MONTPELIER–BERLIN

PLAIN.–MARSH.–CABOT–DANVILLE

TOPOGRAPHIC MAP

CONTRACT 2-67 DATE OF PHOTOGRAPHY: 5/13/67 5/29/67

SHEET 4 OF 44 SHEETS

266

SEE SHEET 6

SEE SHEET 11

EAST MONTPELIER

BENNETT BROOK

WINOOSKI RIVER

WINOOSKI

ABANDONED R.R. GRADE

ABANDONED ROAD

PIONEER LINE

WOODS

LEDGE

SALVAGE YARD

2-06

2-05

SEE SHEET 4

COMPILED BY PHOTOGRAMETRIC METHODS

MOORE SURVEY & MAPPING CORP.

CONTROL BY VT. GEODETIC SURVEY, U.S.C.&G.S. & M.S.&M. CORP.

Scale: 1 : 2400

200 0 200 400 600 800 feet

CONTOUR INTERVAL 5'

DATUM: MEAN SEA LEVEL 1929

2000' GRID BASED ON VERMONT STATE PLANE COORDINATE SYSTEM

TRANSVERSE MERCATOR PROJECTION

THE STATE OF VERMONT
DEPARTMENT OF HIGHWAYS
MONTPELIER–E. MONTPELIER–BERLIN
PLAIN.–MARSH.–CABOT–DANVILLE
TOPOGRAPHIC MAP

CONTRACT 2-67 DATE OF PHOTOGRAPHY: 5/13/67 5/29/67

SHEET 5 OF 44 SHEETS

266

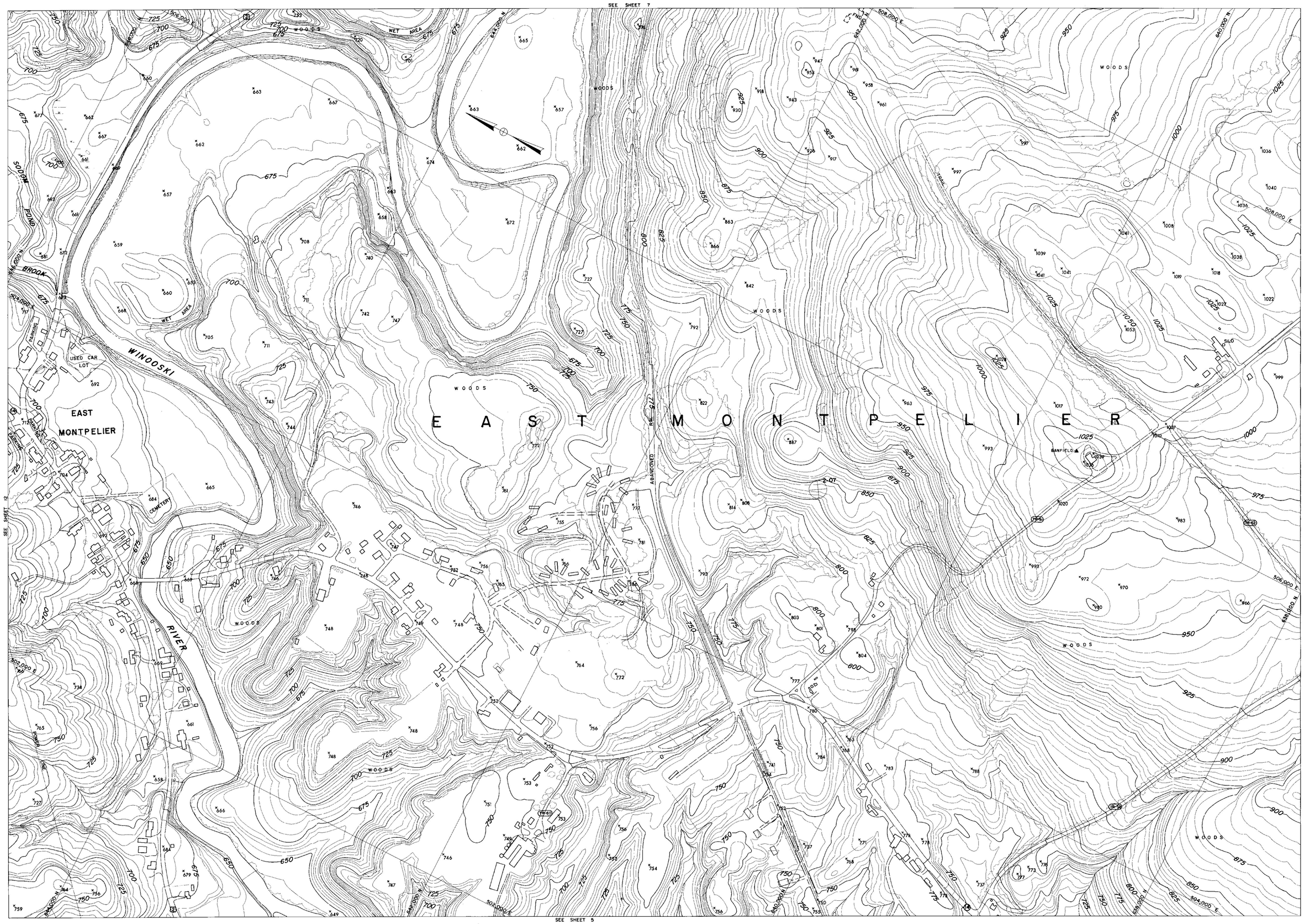

COMPILED BY PHOTOGRAMETRIC METHODS

MOORE SURVEY & MAPPING CORP.

CONTROL BY VT. GEODETIC SURVEY, U.S.C.&G.S. & M.S.&M. CORP.

Scale: 1 : 2400

200 0 200 400 600 800 feet

CONTOUR INTERVAL 5'

DATUM: MEAN SEA LEVEL 1929

2000' GRID BASED ON VERMONT STATE PLANE COORDINATE SYSTEM

TRANSVERSE MERCATOR PROJECTION

THE STATE OF VERMONT
DEPARTMENT OF HIGHWAYS
MONTPELIER–E. MONTPELIER–BERLIN
PLAIN.–MARSH.–CABOT–DANVILLE
TOPOGRAPHIC MAP

CONTRACT 2-67 DATE OF PHOTOGRAPHY: 5/13/67 5/29/67

SHEET 6 OF 44 SHEETS

266

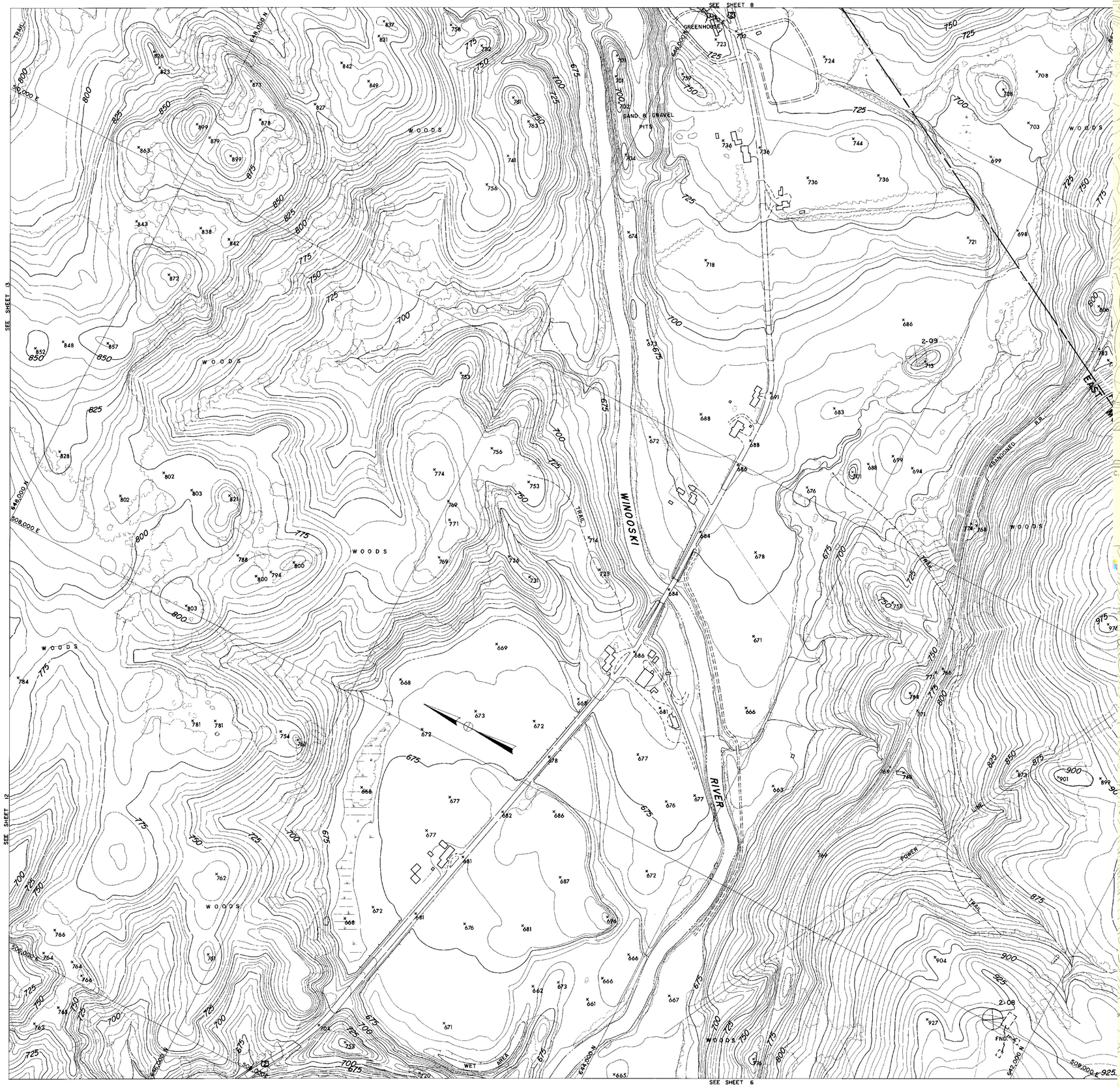

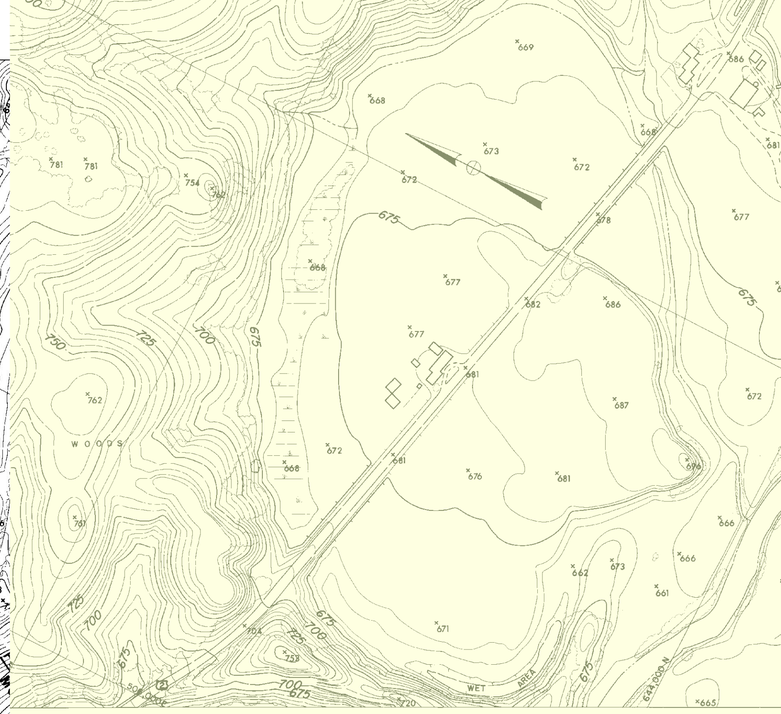

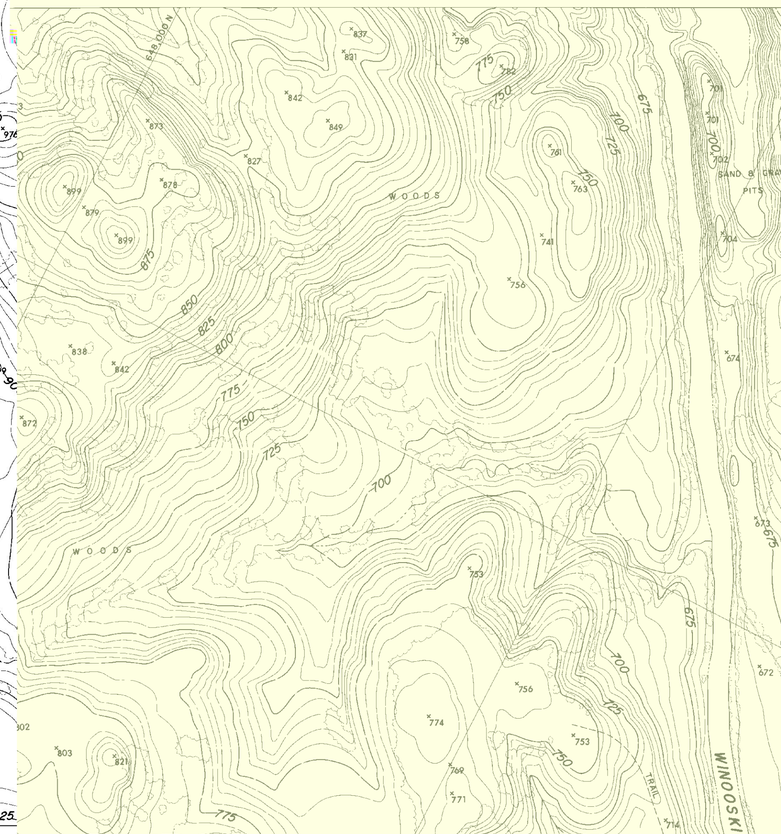

COMPILED BY PHOTOGRAMETRIC METHODS
MOORE SURVEY & MAPPING CORP.
CONTROL BY VT. GEODETIC SURVEY, U.S.C.&G.S. & M.S.B.M. CORP.

Scale: 1 : 2400
200 0 200 400 600 800 feet
CONTOUR INTERVAL 5'
DATUM: MEAN SEA LEVEL 1929
2000' GRID BASED ON VERMONT STATE PLANE COORDINATE SYSTEM
TRANSVERSE MERCATOR PROJECTION



COMPILED BY PHOTOGRAMETRIC METHODS

MOORE SURVEY & MAPPING CORP.

CONTROL BY VT. GEODETIC SURVEY, U.S.C.&G.S. & M.S.&M. CORP.

Scale: 1 : 2400

200 0 200 400 600 800 feet

CONTOUR INTERVAL 5'
DATUM: MEAN SEA LEVEL 1929
2000' GRID BASED ON VERMONT STATE PLANE COORDINATE SYSTEM
TRANSVERSE MERCATOR PROJECTION

THE STATE OF VERMONT
DEPARTMENT OF HIGHWAYS
MONTPELIER–E. MONTPELIER–BERLIN
PLAIN.–MARSH.–CABOT–DANVILLE
TOPOGRAPHIC MAP

CONTRACT 2-67 DATE OF PHOTOGRAPHY: 5/13/67 5/29/67
SHEET 8 OF 44 SHEETS

266

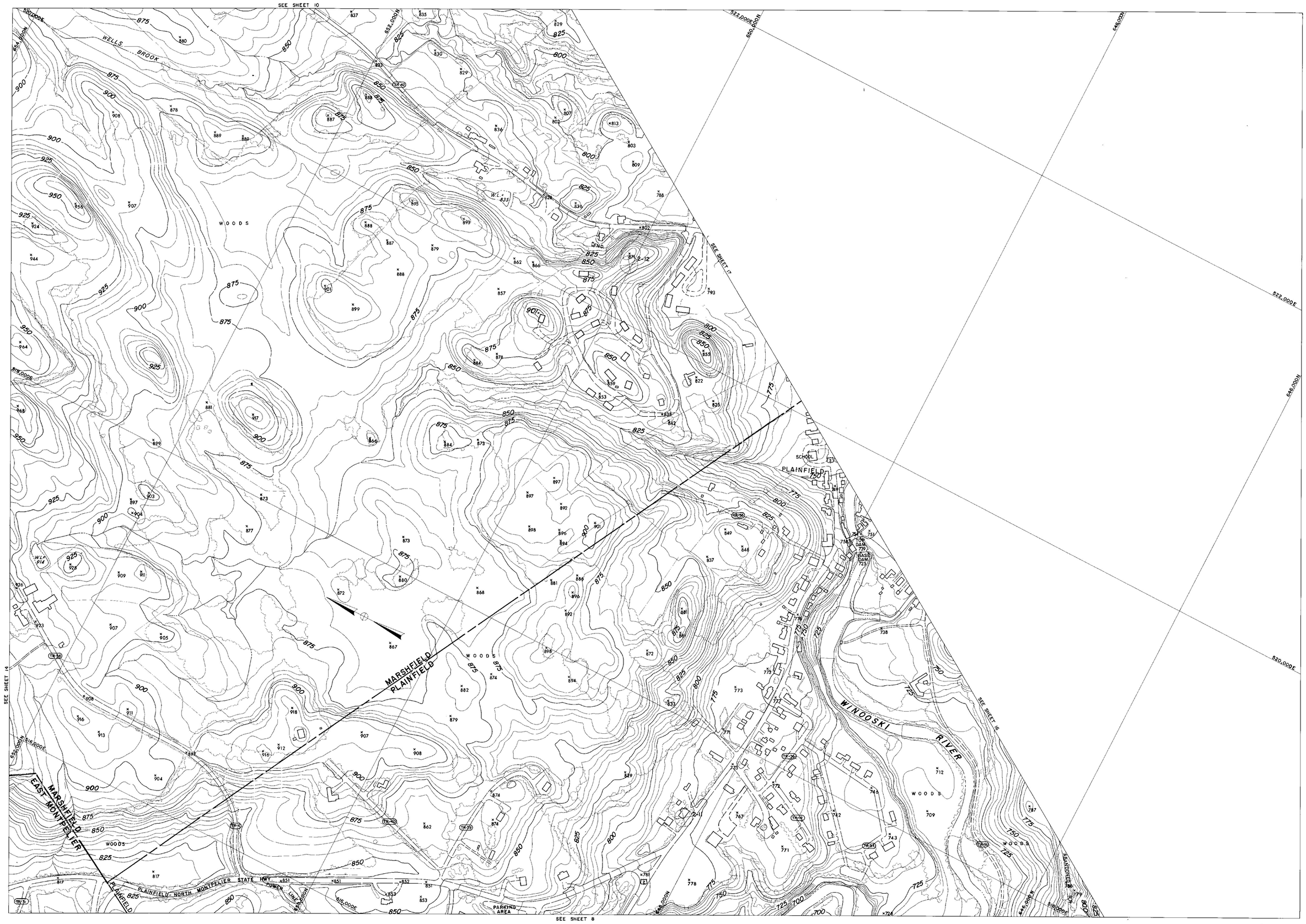

COMPILED BY PHOTOGRAMETRIC METHODS
MOORE SURVEY & MAPPING CORP.
CONTROL BY VT. GEODETIC SURVEY, U.S.C.&G.S. & M.S.&M. CORP.

Scale: 1 : 2400
200 0 200 400 600 800 feet
CONTOUR INTERVAL 5'
DATUM: MEAN SEA LEVEL 1929
2000' GRID BASED ON VERMONT STATE PLANE COORDINATE SYSTEM
TRANSVERSE MERCATOR PROJECTION

THE STATE OF VERMONT
DEPARTMENT OF HIGHWAYS
MONTPELIER-E. MONTPELIER-BERLIN
PLAIN.-MARSH.-CABOT-DANVILLE
TOPOGRAPHIC MAP

CONTRACT 2-67 DATE OF PHOTOGRAPHY: 5/13/67 5/29/67
SHEET 9 OF 44 SHEETS

266

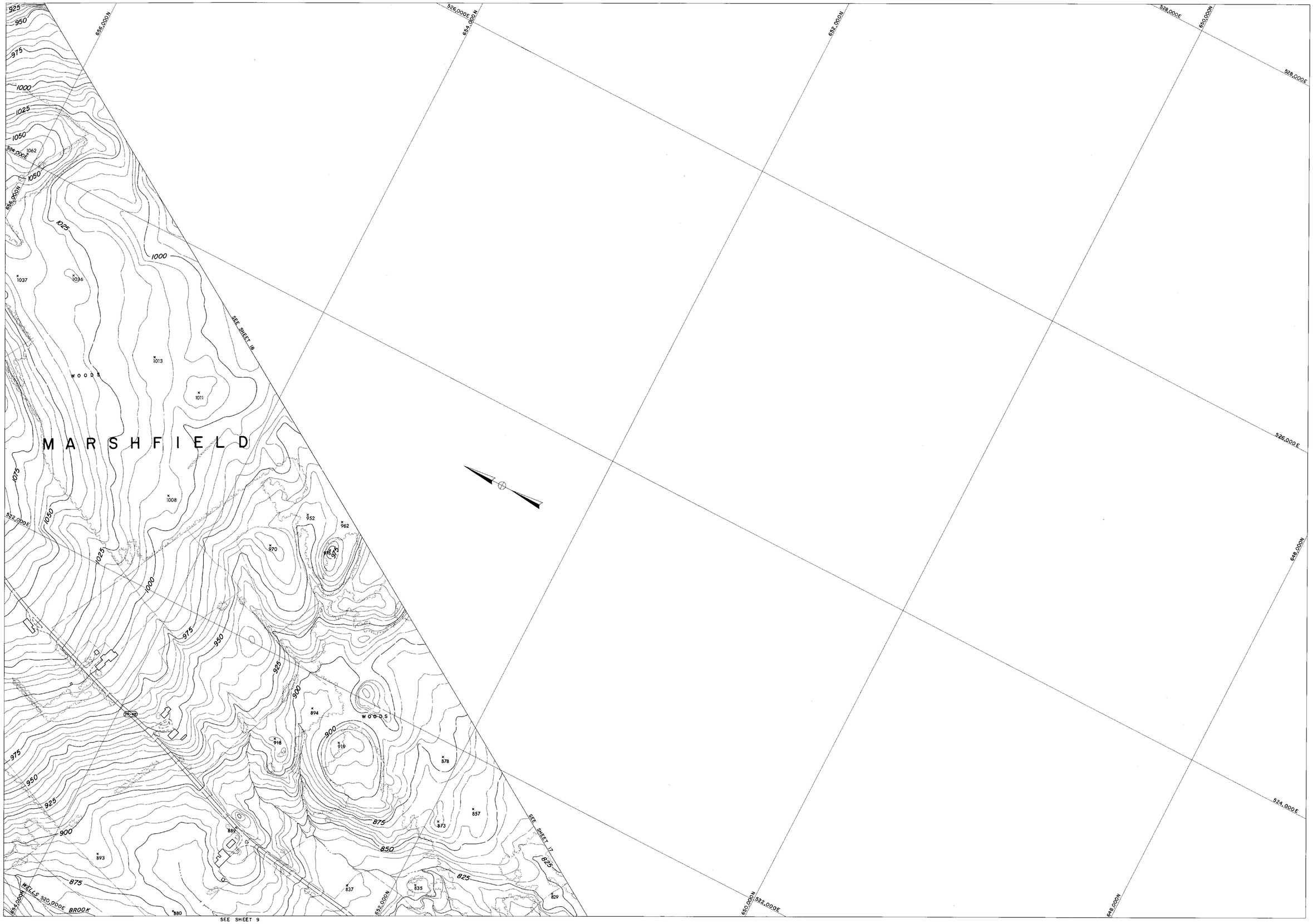

COMPILED BY PHOTOGRAMETRIC METHODS

MOORE SURVEY & MAPPING CORP.

CONTROL BY VT. GEODETIC SURVEY, U.S.C.&G.S. & M.S.&M. CORP.

Scale: 1 : 2400

200 0 200 400 600 800 feet

CONTOUR INTERVAL 5'

DATUM: MEAN SEA LEVEL 1929

2000' GRID BASED ON VERMONT STATE PLANE COORDINATE SYSTEM

TRANSVERSE MERCATOR PROJECTION

THE STATE OF VERMONT
DEPARTMENT OF HIGHWAYS
MONTPELIER--E. MONTPELIER-BERLIN
PLAIN.-MARSH.-CABOT-DANVILLE
TOPOGRAPHIC MAP

CONTRACT 2-67 DATE OF PHOTOGRAPHY: 5/13/67 5/29/67

SHEET 10 OF 44 SHEETS

266

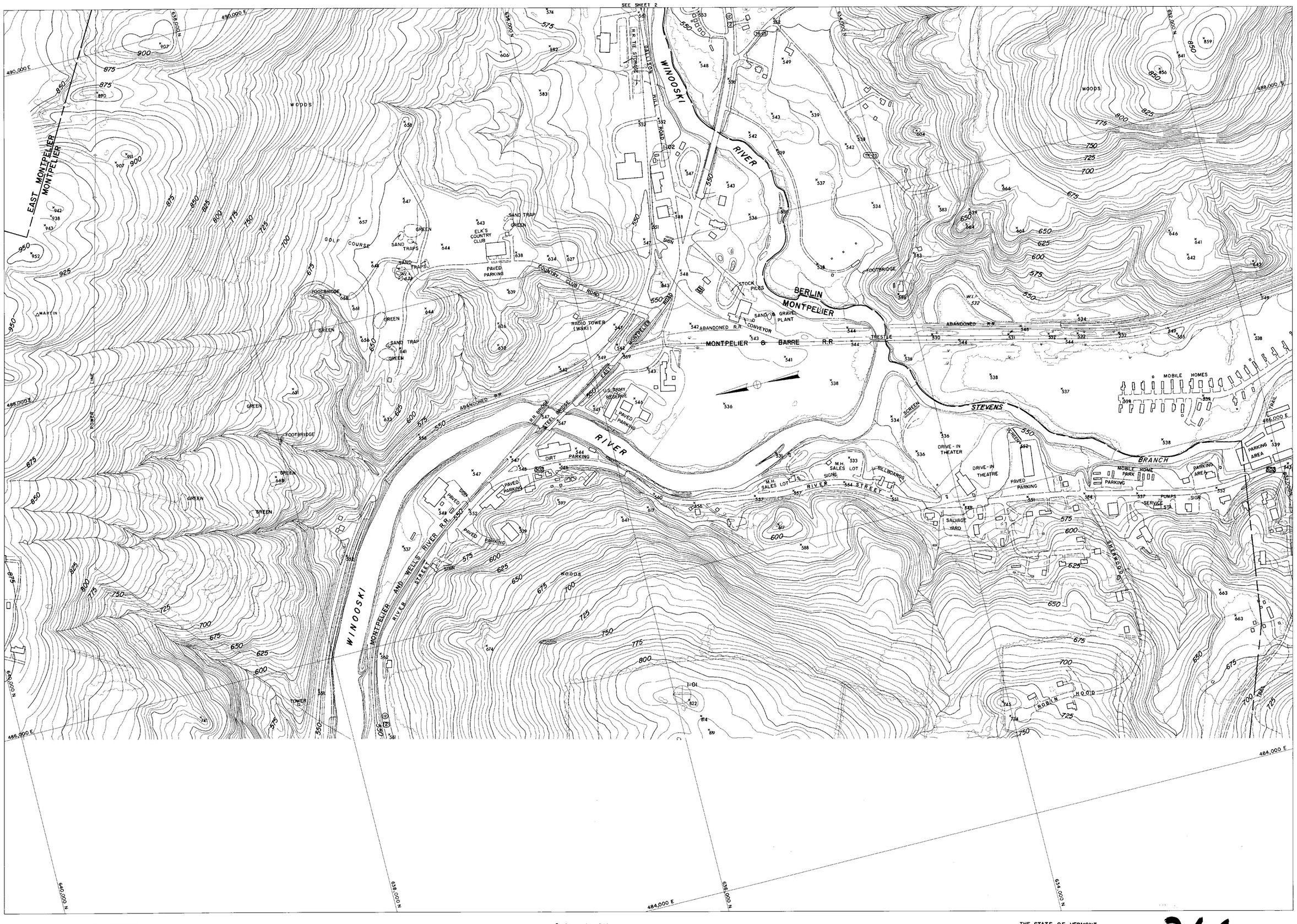

COMPILED BY PHOTOGRAMETRIC METHODS

MOORE SURVEY & MAPPING CORP.

CONTROL BY VT. GEODETIC SURVEY, U.S.C.&G.S. & M.S.&M. CORP.

Scale: 1 : 2400

200 0 200 400 600 800 feet

CONTOUR INTERVAL 5'

DATUM: MEAN SEA LEVEL 1929

2000' GRID BASED ON VERMONT STATE PLANE COORDINATE SYSTEM

TRANSVERSE MERCATOR PROJECTION

THE STATE OF VERMONT
DEPARTMENT OF HIGHWAYS
MONTPELIER–E. MONTPELIER–BERLIN
PLAIN.–MARSH.–CABOT–DANVILLE
TOPOGRAPHIC MAP

CONTRACT 2-67 DATE OF PHOTOGRAPHY: 5/13/67 5/29/67

SHEET 1 OF 44 SHEETS

266

MIDDLEBURY

Spring Map Photogrammetry

1" = 200'

"JPL"

1 of 3

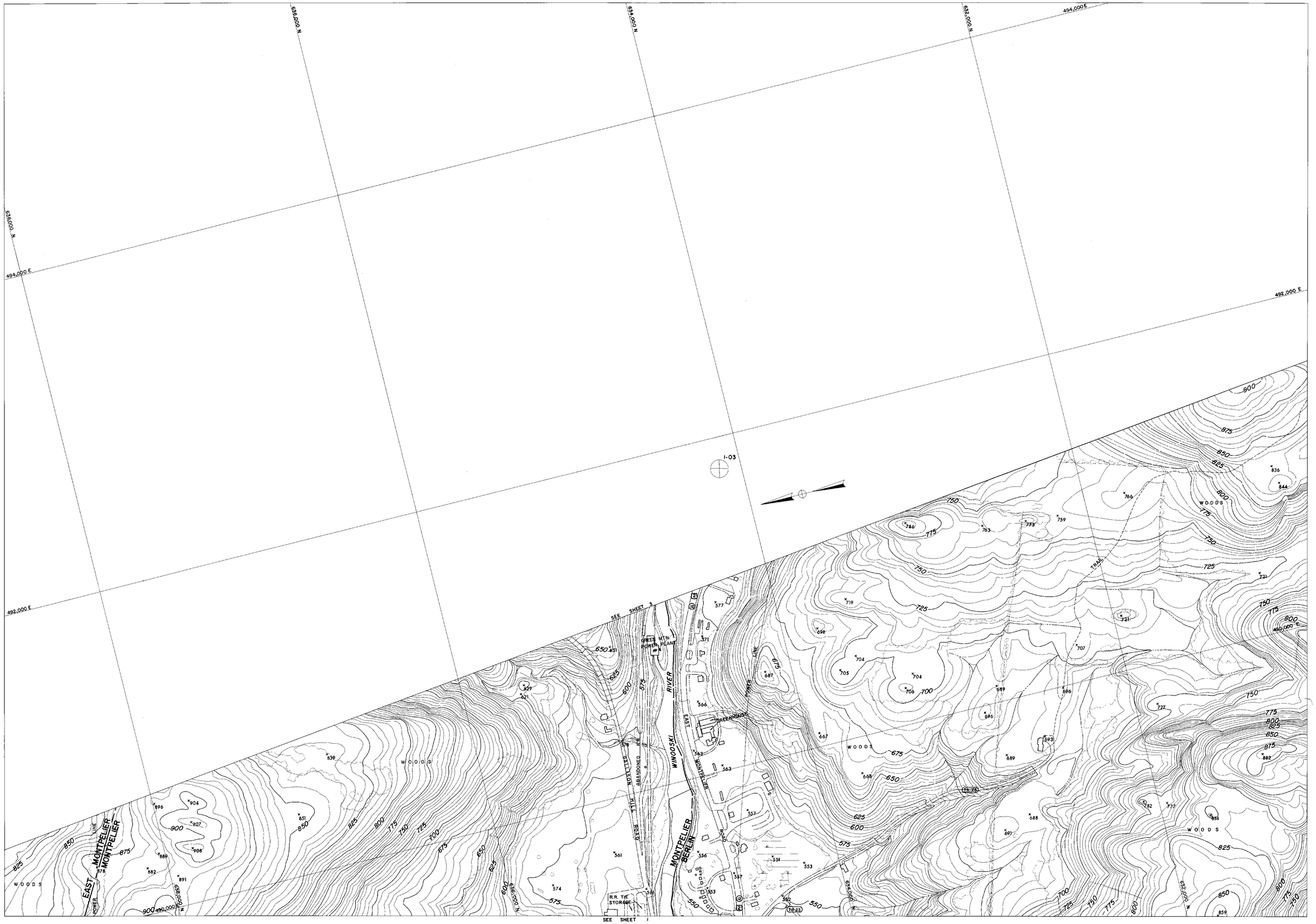

COMPILED BY PHOTOGRAMETRIC METHODS

MOORE SURVEY & MAPPING CORP.

CONTROL BY VT. GEODETIC SURVEY, U.S.C.&G.S. & M.S.&M. CORP.

Scale: 1 : 2400

200 0 200 400 600 800 feet

CONTOUR INTERVAL 5'

DATUM: MEAN SEA LEVEL 1929

2000' GRID BASED ON VERMONT STATE PLANE COORDINATE SYSTEM

TRANSVERSE MERCATOR PROJECTION

THE STATE OF VERMONT
DEPARTMENT OF HIGHWAYS
MONTPELIER–E. MONTPELIER–BERLIN
PLAIN.–MARSH.–CABOT–DANVILLE
TOPOGRAPHIC MAP

CONTRACT 2-67 DATE OF PHOTOGRAPHY: 5/13/67 5/29/67

SHEET 2 OF 44 SHEETS

266

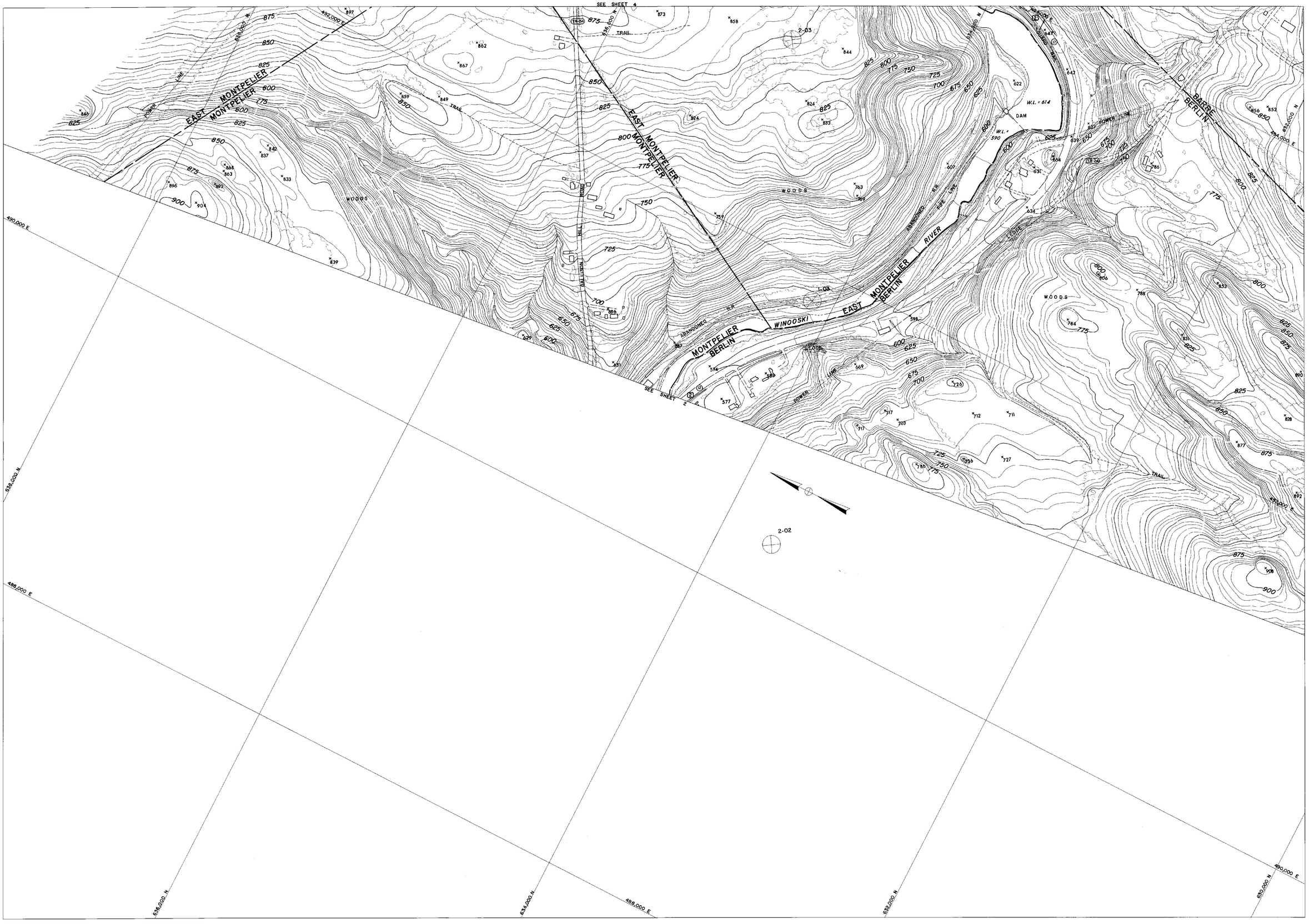

COMPILED BY PHOTOGRAMETRIC METHODS

MOORE SURVEY & MAPPING CORP.

CONTROL BY VT. GEODETIC SURVEY, U.S.C.&G.S. & M.S.&M. CORP.

Scale: 1 : 2400

200 0 200 400 600 800 feet

CONTOUR INTERVAL 5'

DATUM: MEAN SEA LEVEL 1929

2000' GRID BASED ON VERMONT STATE PLANE COORDINATE SYSTEM

TRANSVERSE MERCATOR PROJECTION

THE STATE OF VERMONT
DEPARTMENT OF HIGHWAYS
MONTPELIER – E. MONTPELIER – BERLIN
PLAIN. – MARSH. – CABOT – DANVILLE
TOPOGRAPHIC MAP

CONTRACT 2-67 DATE OF PHOTOGRAPHY: 5/13/67 5/29/67

SHEET 3 OF 44 SHEETS

266

SEE SHEET 5

SEE SHEET 3

COMPILED BY PHOTOGRAMETRIC METHODS

MOORE SURVEY & MAPPING CORP.

CONTROL BY VT. GEODETIC SURVEY, U.S.C.&G.S. & M.S.&M. CORP.

Scale: 1 : 2400

200 0 200 400 600 800 (ft)

CONTOUR INTERVAL 5'

DATUM: MEAN SEA LEVEL 1929

2000' GRID BASED ON VERMONT STATE PLANE COORDINATE SYSTEM

TRANSVERSE MERCATOR PROJECTION

THE STATE OF VERMONT

DEPARTMENT OF HIGHWAYS

MONTPELIER–E. MONTPELIER–BERLIN

PLAIN.–MARSH.–CABOT–DANVILLE

TOPOGRAPHIC MAP

CONTRACT 2-67 DATE OF PHOTOGRAPHY: 5/13/67 5/29/67

SHEET 4 OF 44 SHEETS

266

SEE SHEET 6

SEE SHEET 11

EAST MONTPELIER

BENNETT BROOK

WINOOSKI RIVER

WINOOSKI

ABANDONED R.R. GRADE

ABANDONED ROAD

PIONEER LINE

WOODS

LEDGE

SALVAGE YARD

2-06

2-05

SEE SHEET 4

COMPILED BY PHOTOGRAMETRIC METHODS

MOORE SURVEY & MAPPING CORP.

CONTROL BY VT. GEODETIC SURVEY, U.S.C.&G.S. & M.S.&M. CORP.

Scale: 1 : 2400

200 0 200 400 600 800 feet

CONTOUR INTERVAL 5'

DATUM: MEAN SEA LEVEL 1929

2000' GRID BASED ON VERMONT STATE PLANE COORDINATE SYSTEM

TRANSVERSE MERCATOR PROJECTION

THE STATE OF VERMONT
DEPARTMENT OF HIGHWAYS
MONTPELIER–E. MONTPELIER–BERLIN
PLAIN.–MARSH.–CABOT–DANVILLE
TOPOGRAPHIC MAP

CONTRACT 2-67 DATE OF PHOTOGRAPHY: 5/13/67 5/29/67

SHEET 5 OF 44 SHEETS

266

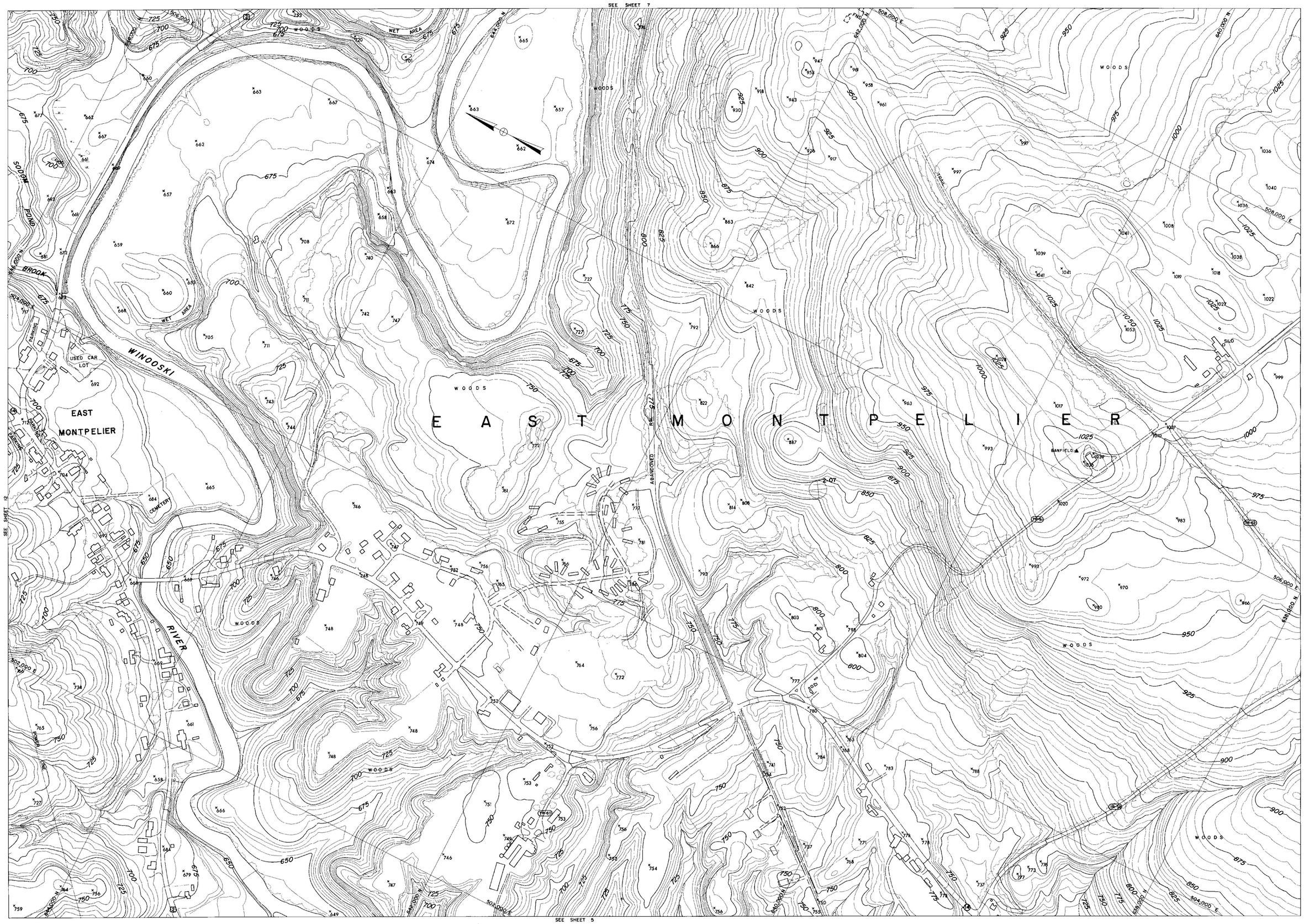

COMPILED BY PHOTOGRAMETRIC METHODS

MOORE SURVEY & MAPPING CORP.

CONTROL BY VT. GEODETIC SURVEY, U.S.C.&G.S. & M.S.&M. CORP.

Scale: 1 : 2400

200 0 200 400 600 800 feet

CONTOUR INTERVAL 5'

DATUM: MEAN SEA LEVEL 1929

2000' GRID BASED ON VERMONT STATE PLANE COORDINATE SYSTEM

TRANSVERSE MERCATOR PROJECTION

THE STATE OF VERMONT
DEPARTMENT OF HIGHWAYS
MONTPELIER–E. MONTPELIER–BERLIN
PLAIN.–MARSH.–CABOT–DANVILLE
TOPOGRAPHIC MAP

CONTRACT 2-67 DATE OF PHOTOGRAPHY: 5/13/67 5/29/67

SHEET 6 OF 44 SHEETS

266

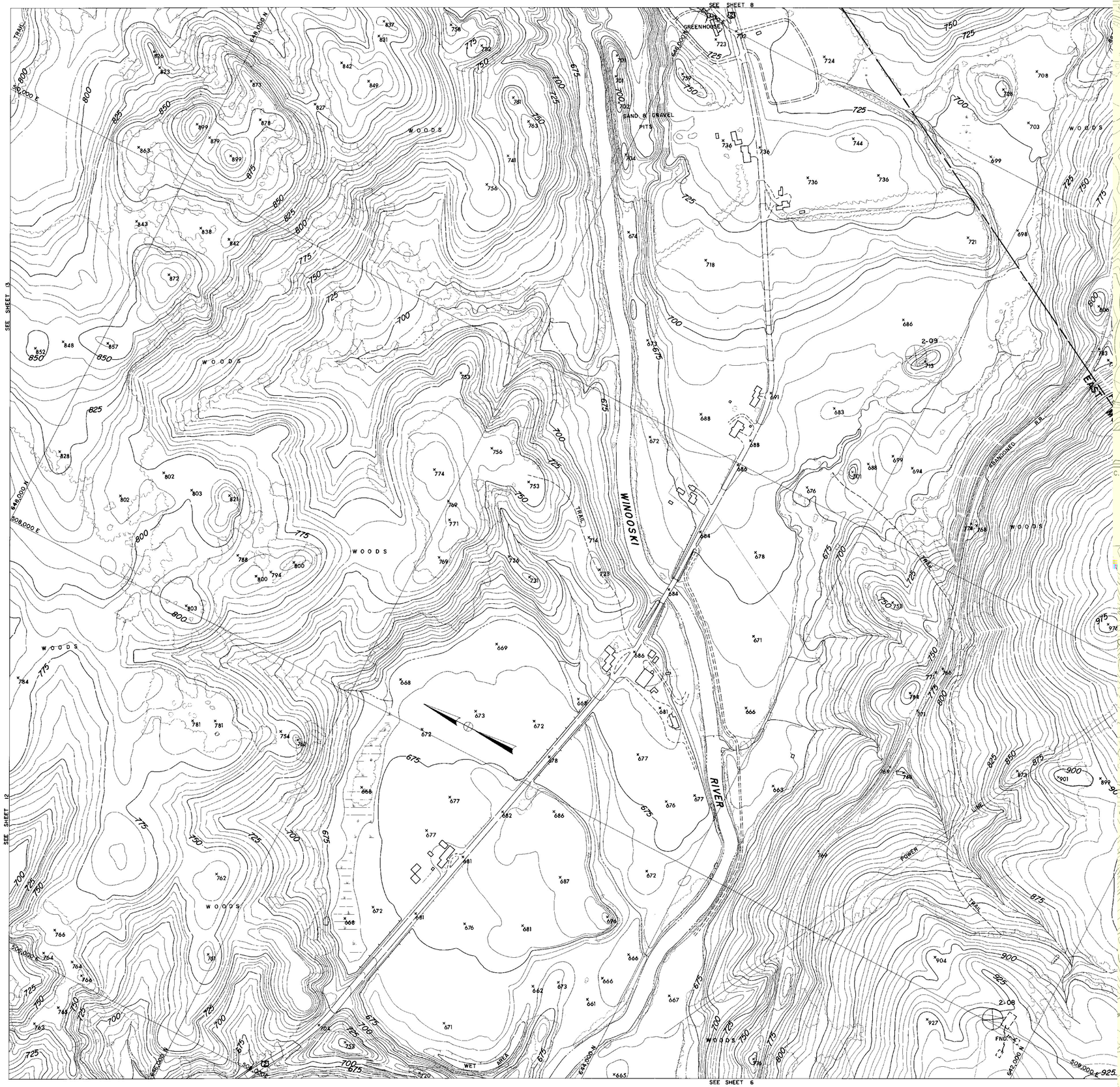

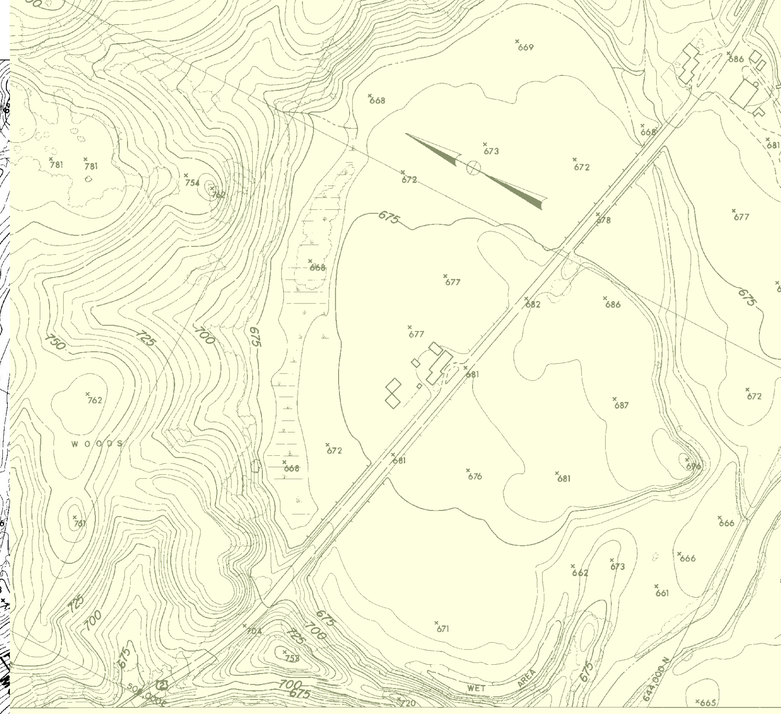

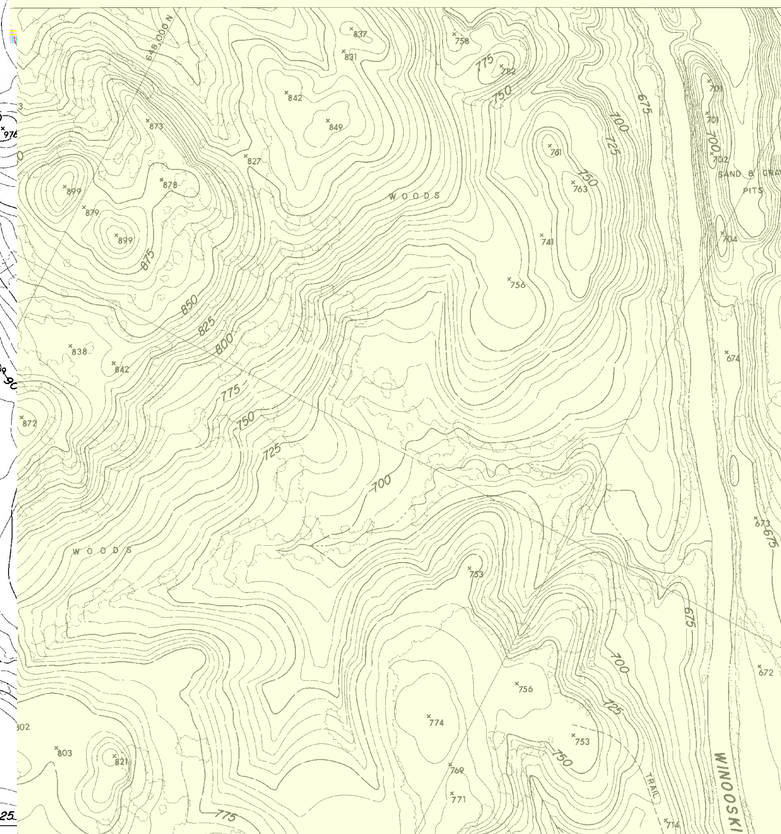

COMPILED BY PHOTOGRAMETRIC METHODS
MOORE SURVEY & MAPPING CORP.
CONTROL BY VT. GEODETIC SURVEY, U.S.C.&G.S. & M.S.B.M. CORP.

Scale: 1 : 2400
200 0 200 400 600 800 feet
CONTOUR INTERVAL 5'
DATUM: MEAN SEA LEVEL 1929
2000' GRID BASED ON VERMONT STATE PLANE COORDINATE SYSTEM
TRANSVERSE MERCATOR PROJECTION



COMPILED BY PHOTOGRAMETRIC METHODS

MOORE SURVEY & MAPPING CORP.

CONTROL BY VT. GEODETIC SURVEY, U.S.C.&G.S. & M.S.&M. CORP.

Scale: 1 : 2400

200 0 200 400 600 800 feet

CONTOUR INTERVAL 5'
DATUM: MEAN SEA LEVEL 1929
2000' GRID BASED ON VERMONT STATE PLANE COORDINATE SYSTEM
TRANSVERSE MERCATOR PROJECTION

THE STATE OF VERMONT
DEPARTMENT OF HIGHWAYS
MONTPELIER–E. MONTPELIER–BERLIN
PLAIN.–MARSH.–CABOT–DANVILLE
TOPOGRAPHIC MAP

CONTRACT 2-67 DATE OF PHOTOGRAPHY: 5/13/67 5/29/67
SHEET 8 OF 44 SHEETS

266

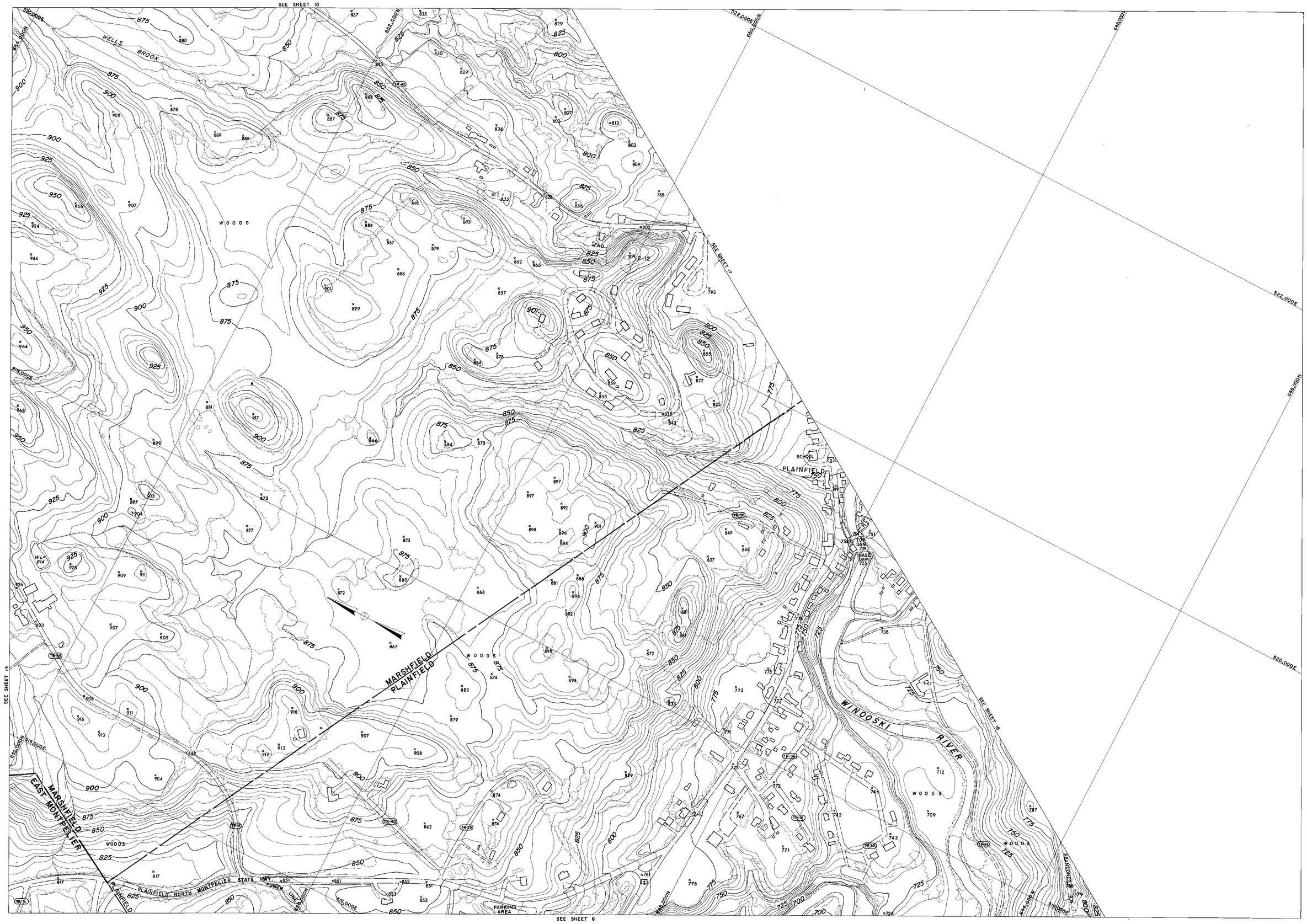

COMPILED BY PHOTOGRAMETRIC METHODS
MOORE SURVEY & MAPPING CORP.
CONTROL BY VT. GEODETIC SURVEY, U.S.C.&G.S. & M.S.&M. CORP.

Scale: 1 : 2400
200 0 200 400 600 800 feet
CONTOUR INTERVAL 5'
DATUM: MEAN SEA LEVEL 1929
2000' GRID BASED ON VERMONT STATE PLANE COORDINATE SYSTEM
TRANSVERSE MERCATOR PROJECTION

THE STATE OF VERMONT
DEPARTMENT OF HIGHWAYS
MONTPELIER-E. MONTPELIER-BERLIN
PLAIN.-MARSH.-CABOT-DANVILLE
TOPOGRAPHIC MAP

CONTRACT 2-67 DATE OF PHOTOGRAPHY: 5/13/67 5/29/67
SHEET 9 OF 44 SHEETS

266

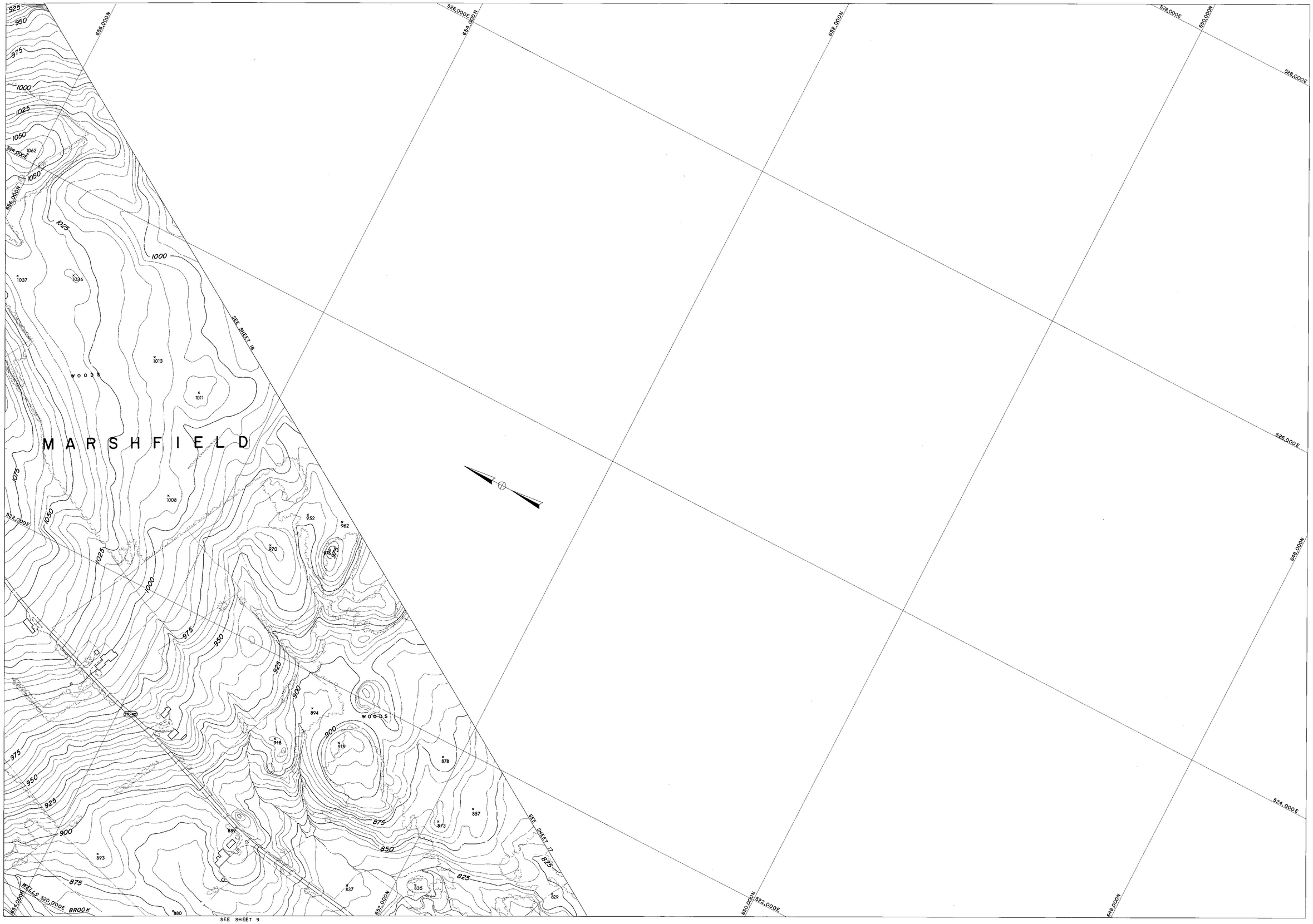

COMPILED BY PHOTOGRAMETRIC METHODS

MOORE SURVEY & MAPPING CORP.

CONTROL BY VT. GEODETIC SURVEY, U.S.C.&G.S. & M.S.&M. CORP.

Scale: 1 : 2400

200 0 200 400 600 800 feet

CONTOUR INTERVAL 5'

DATUM: MEAN SEA LEVEL 1929

2000' GRID BASED ON VERMONT STATE PLANE COORDINATE SYSTEM

TRANSVERSE MERCATOR PROJECTION

THE STATE OF VERMONT
DEPARTMENT OF HIGHWAYS
MONTPELIER--E. MONTPELIER-BERLIN
PLAIN.-MARSH.-CABOT-DANVILLE
TOPOGRAPHIC MAP

CONTRACT 2-67 DATE OF PHOTOGRAPHY: 5/13/67 5/29/67

SHEET 10 OF 44 SHEETS

266

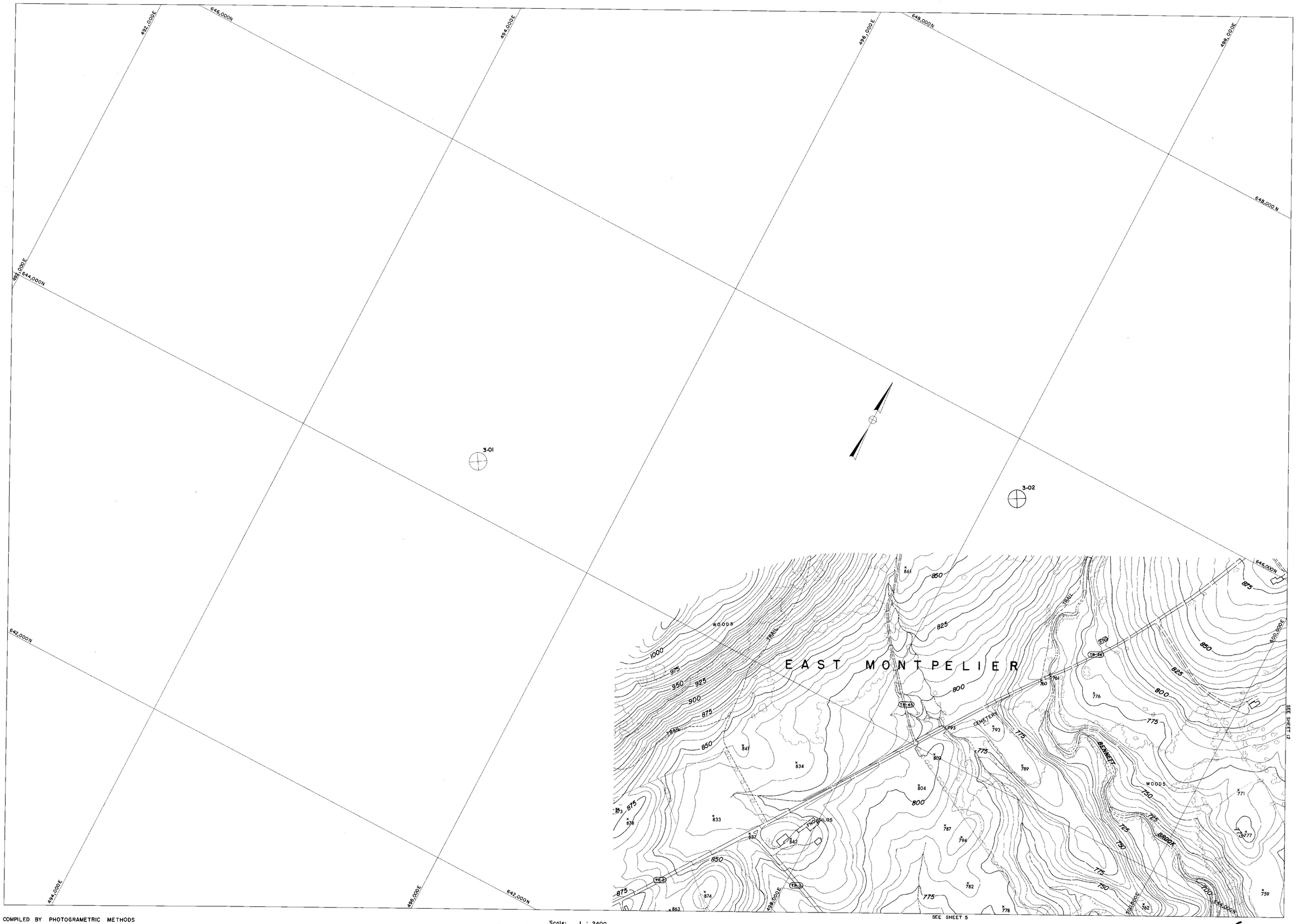

COMPILED BY PHOTOGRAMETRIC METHODS
MOORE SURVEY & MAPPING CORP.
CONTROL BY VT. GEODETIC SURVEY, U.S.C.&G.S. & M.S.&M. CORP.

Scale: 1 : 2400
200 0 200 400 600 800 feet
CONTOUR INTERVAL 5'
DATUM: MEAN SEA LEVEL 1929
2000' GRID BASED ON VERMONT STATE PLANE COORDINATE SYSTEM
TRANSVERSE MERCATOR PROJECTION

THE STATE OF VERMONT
DEPARTMENT OF HIGHWAYS
MONTPELIER–E. MONTPELIER–BERLIN
PLAIN.–MARSH.–CABOT–DANVILLE
TOPOGRAPHIC MAP

CONTRACT 2-67 DATE OF PHOTOGRAPHY: 5/13/67 5/29/67
SHEET 11 OF 44 SHEETS

266

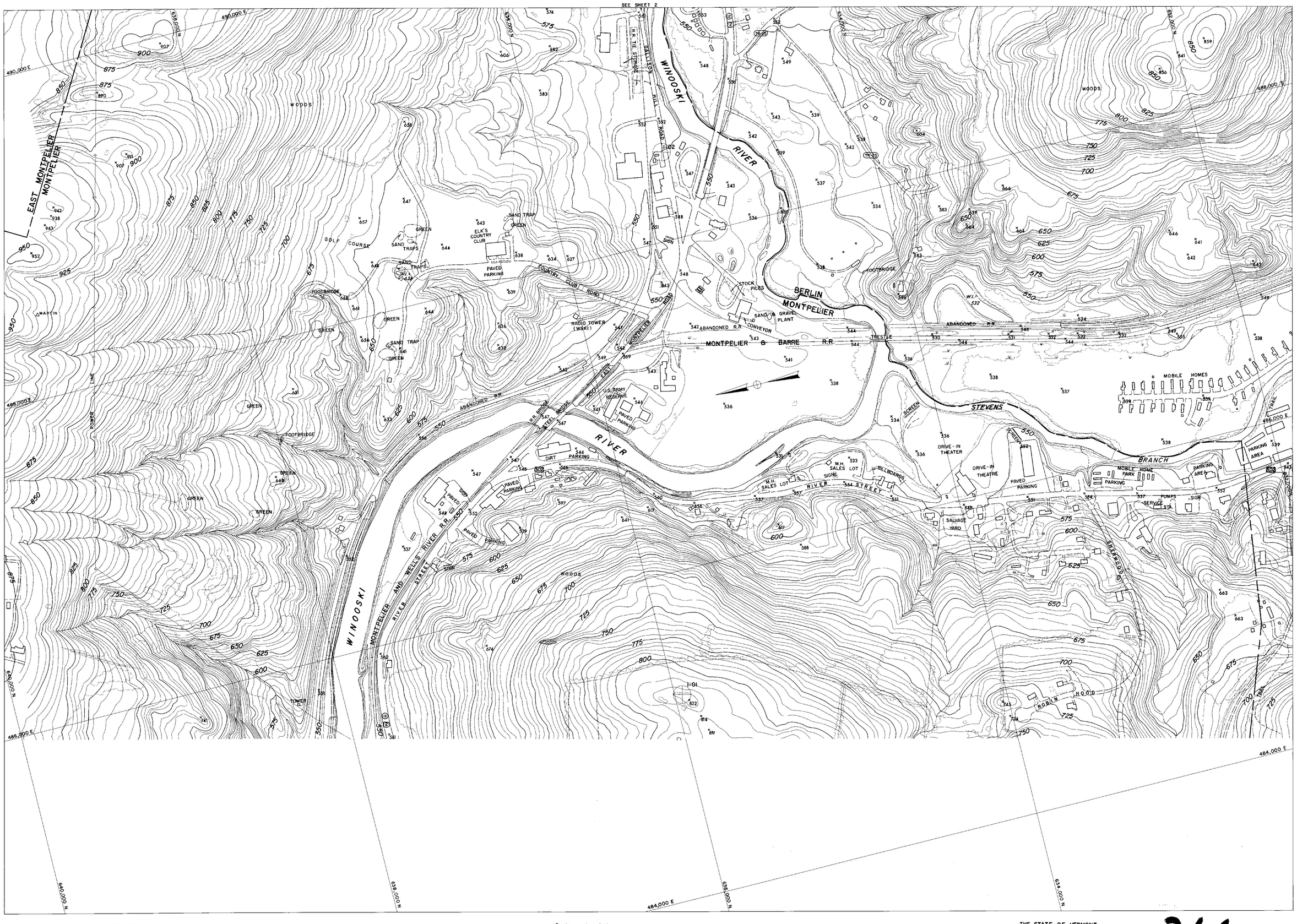

COMPILED BY PHOTOGRAMETRIC METHODS

MOORE SURVEY & MAPPING CORP.

CONTROL BY VT. GEODETIC SURVEY, U.S.C.&G.S. & M.S.&M. CORP.

Scale: 1 : 2400

200 0 200 400 600 800 feet

CONTOUR INTERVAL 5'

DATUM: MEAN SEA LEVEL 1929

2000' GRID BASED ON VERMONT STATE PLANE COORDINATE SYSTEM

TRANSVERSE MERCATOR PROJECTION

THE STATE OF VERMONT
DEPARTMENT OF HIGHWAYS
MONTPELIER–E. MONTPELIER–BERLIN
PLAIN.–MARSH.–CABOT–DANVILLE
TOPOGRAPHIC MAP

CONTRACT 2-67 DATE OF PHOTOGRAPHY: 5/13/67 5/29/67

SHEET 1 OF 44 SHEETS

266

MIDDLEBURY

Spring Map Photogrammetry

1" = 200'

"JPL"

1 of 3

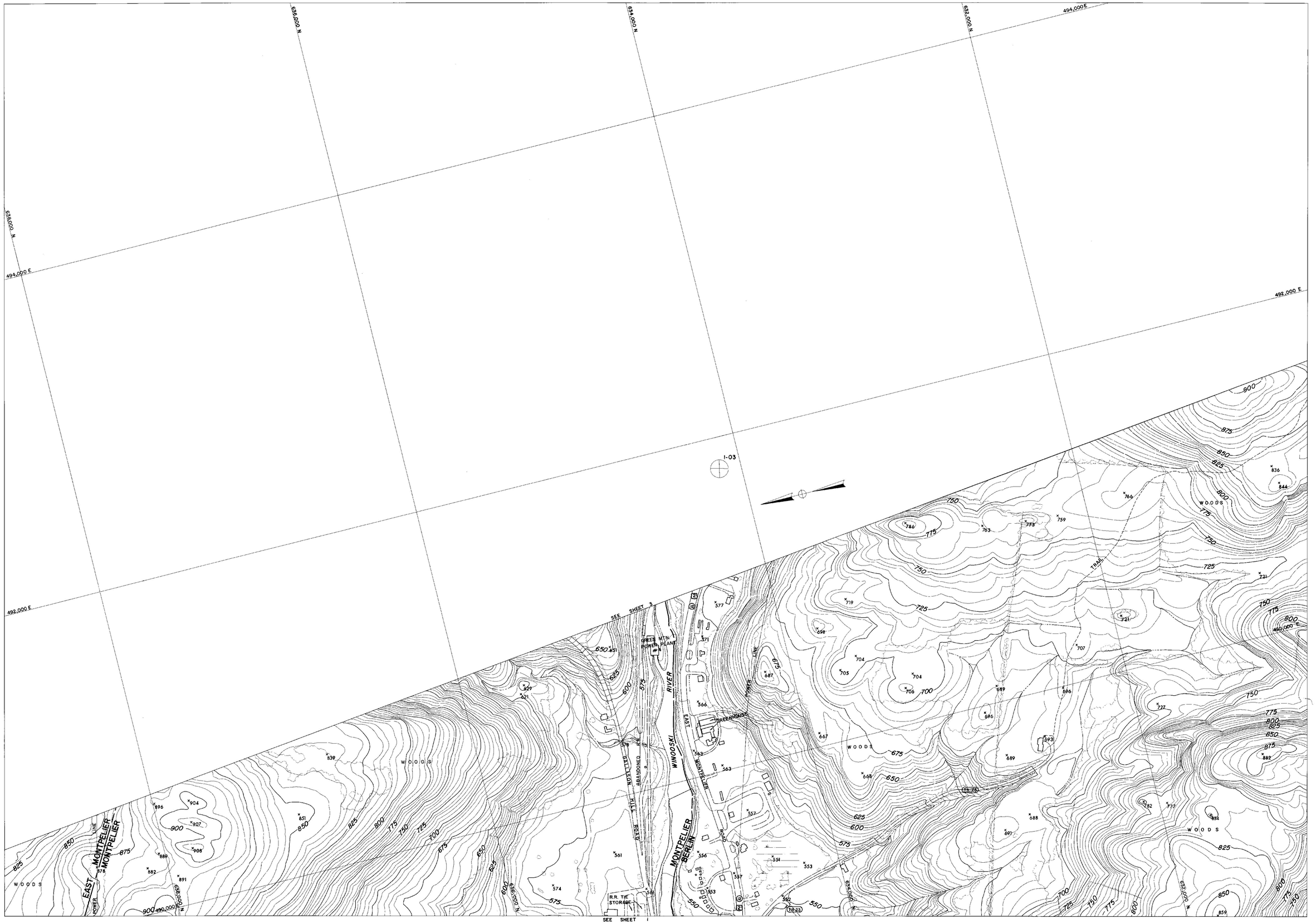

COMPILED BY PHOTOGRAMETRIC METHODS

MOORE SURVEY & MAPPING CORP.

CONTROL BY VT. GEODETIC SURVEY, U.S.C.&G.S. & M.S.&M. CORP.

Scale: 1 : 2400

200 0 200 400 600 800 feet

CONTOUR INTERVAL 5'

DATUM: MEAN SEA LEVEL 1929

2000' GRID BASED ON VERMONT STATE PLANE COORDINATE SYSTEM

TRANSVERSE MERCATOR PROJECTION

THE STATE OF VERMONT
DEPARTMENT OF HIGHWAYS
MONTPELIER–E. MONTPELIER–BERLIN
PLAIN.–MARSH.–CABOT–DANVILLE
TOPOGRAPHIC MAP

CONTRACT 2-67 DATE OF PHOTOGRAPHY: 5/13/67 5/29/67

SHEET 2 OF 44 SHEETS

266

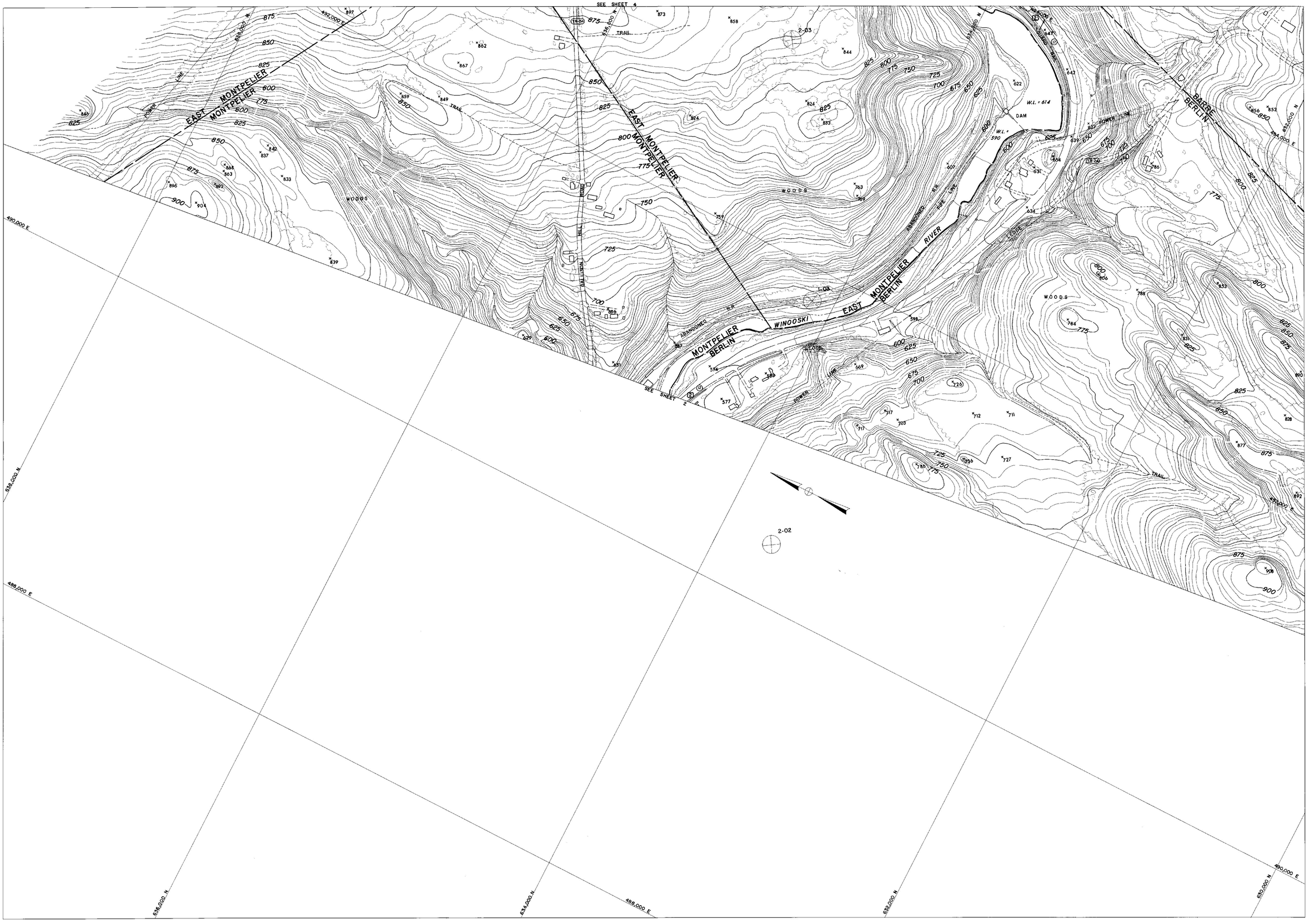

COMPILED BY PHOTOGRAMETRIC METHODS

MOORE SURVEY & MAPPING CORP.

CONTROL BY VT. GEODETIC SURVEY, U.S.C.&G.S. & M.S.&M. CORP.

Scale: 1 : 2400

200 0 200 400 600 800 feet

CONTOUR INTERVAL 5'

DATUM: MEAN SEA LEVEL 1929

2000' GRID BASED ON VERMONT STATE PLANE COORDINATE SYSTEM

TRANSVERSE MERCATOR PROJECTION

THE STATE OF VERMONT
DEPARTMENT OF HIGHWAYS
MONTPELIER – E. MONTPELIER – BERLIN
PLAIN. – MARSH. – CABOT – DANVILLE
TOPOGRAPHIC MAP

CONTRACT 2-67 DATE OF PHOTOGRAPHY: 5/13/67 5/29/67

SHEET 3 OF 44 SHEETS

266

SEE SHEET 5

SEE SHEET 3

COMPILED BY PHOTOGRAMETRIC METHODS

MOORE SURVEY & MAPPING CORP.

CONTROL BY VT. GEODETIC SURVEY, U.S.C.&G.S. & M.S.&M. CORP.

Scale: 1 : 2400

200 0 200 400 600 800 (ft)

CONTOUR INTERVAL 5'

DATUM: MEAN SEA LEVEL 1929

2000' GRID BASED ON VERMONT STATE PLANE COORDINATE SYSTEM

TRANSVERSE MERCATOR PROJECTION

THE STATE OF VERMONT

DEPARTMENT OF HIGHWAYS

MONTPELIER–E. MONTPELIER–BERLIN

PLAIN.–MARSH.–CABOT–DANVILLE

TOPOGRAPHIC MAP

CONTRACT 2-67 DATE OF PHOTOGRAPHY: 5/13/67 5/29/67

SHEET 4 OF 44 SHEETS

266

SEE SHEET 6

SEE SHEET 11

EAST MONTPELIER

BENNETT BROOK

WINOOSKI RIVER

WINOOSKI

ABANDONED R.R. GRADE

ABANDONED ROAD

PIONEER LINE

WOODS

LEDGE

SALVAGE YARD

2-06

2-05

SEE SHEET 4

COMPILED BY PHOTOGRAMETRIC METHODS

MOORE SURVEY & MAPPING CORP.

CONTROL BY VT. GEODETIC SURVEY, U.S.C.&G.S. & M.S.&M. CORP.

Scale: 1 : 2400

200 0 200 400 600 800 feet

CONTOUR INTERVAL 5'

DATUM: MEAN SEA LEVEL 1929

2000' GRID BASED ON VERMONT STATE PLANE COORDINATE SYSTEM

TRANSVERSE MERCATOR PROJECTION

THE STATE OF VERMONT
DEPARTMENT OF HIGHWAYS
MONTPELIER–E. MONTPELIER–BERLIN
PLAIN.–MARSH.–CABOT–DANVILLE
TOPOGRAPHIC MAP

CONTRACT 2-67 DATE OF PHOTOGRAPHY: 5/13/67 5/29/67

SHEET 5 OF 44 SHEETS

266

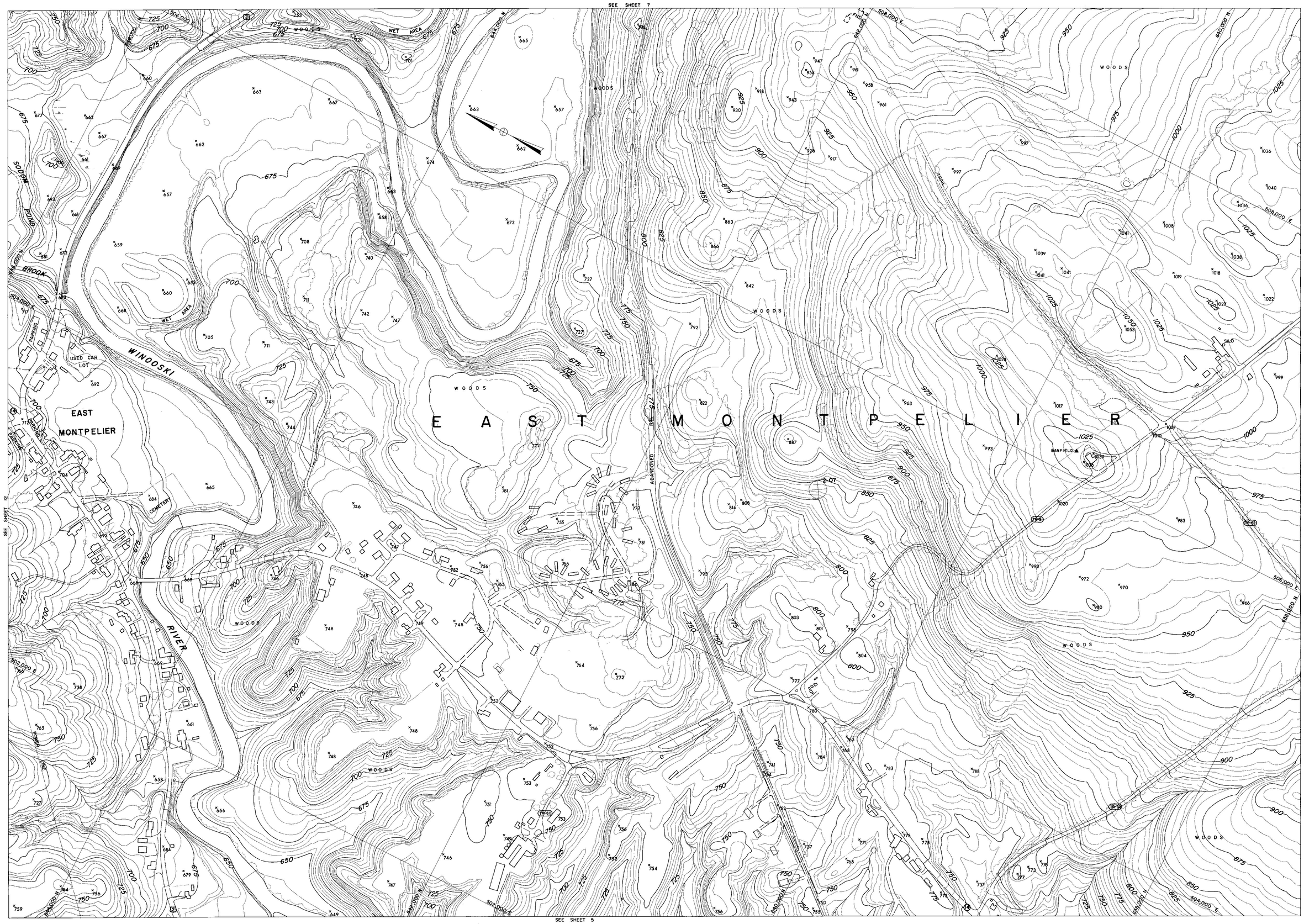

COMPILED BY PHOTOGRAMETRIC METHODS

MOORE SURVEY & MAPPING CORP.

CONTROL BY VT. GEODETIC SURVEY, U.S.C.&G.S. & M.S.&M. CORP.

Scale: 1 : 2400

200 0 200 400 600 800 feet

CONTOUR INTERVAL 5'

DATUM: MEAN SEA LEVEL 1929

2000' GRID BASED ON VERMONT STATE PLANE COORDINATE SYSTEM

TRANSVERSE MERCATOR PROJECTION

THE STATE OF VERMONT
DEPARTMENT OF HIGHWAYS
MONTPELIER–E. MONTPELIER–BERLIN
PLAIN.–MARSH.–CABOT–DANVILLE
TOPOGRAPHIC MAP

CONTRACT 2-67 DATE OF PHOTOGRAPHY: 5/13/67 5/29/67

SHEET 6 OF 44 SHEETS

266

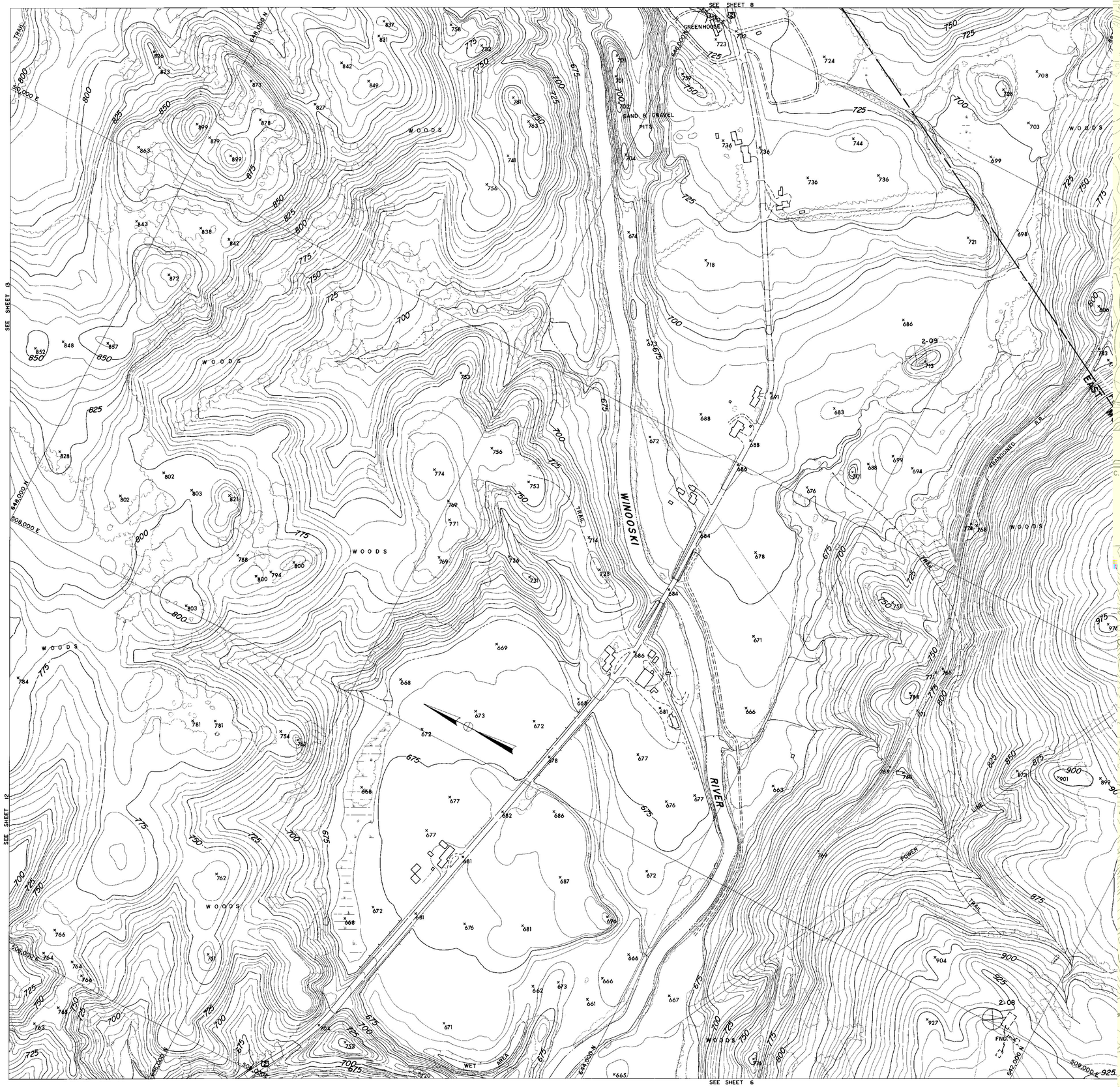

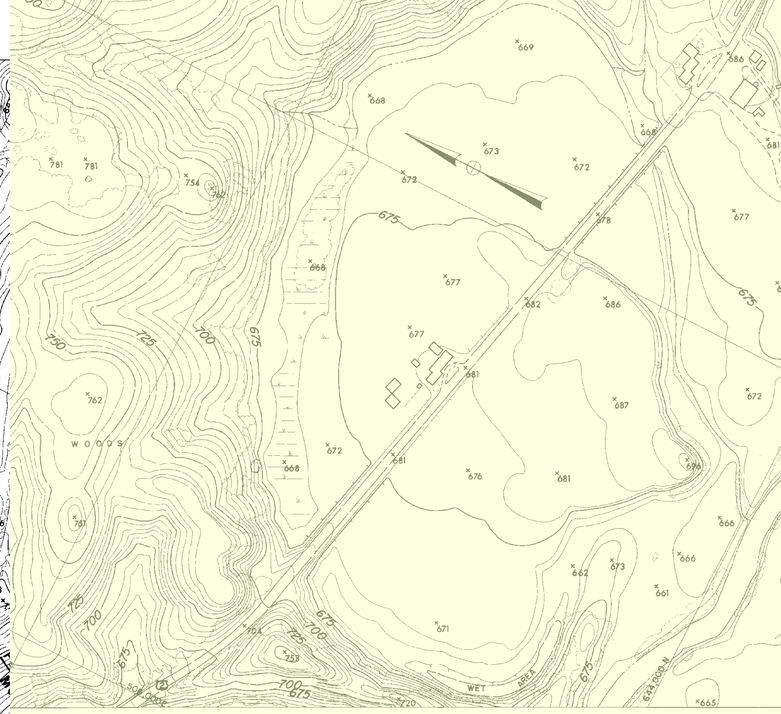

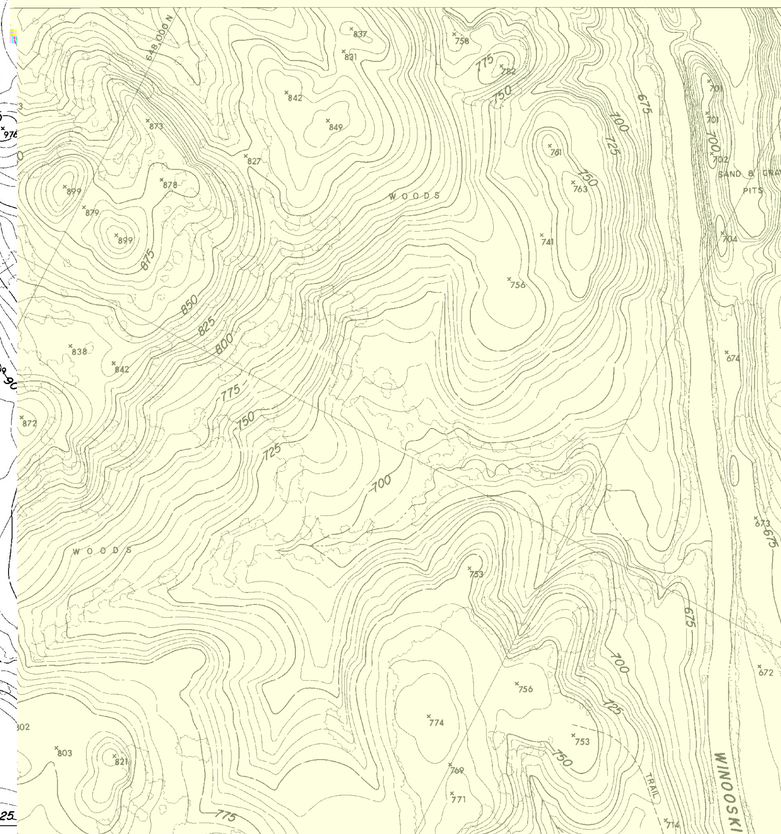

COMPILED BY PHOTOGRAMETRIC METHODS
MOORE SURVEY & MAPPING CORP.
CONTROL BY VT. GEODETIC SURVEY, U.S.C.&G.S. & M.S.B.M. CORP.

Scale: 1 : 2400
200 0 200 400 600 800 feet
CONTOUR INTERVAL 5'
DATUM: MEAN SEA LEVEL 1929
2000' GRID BASED ON VERMONT STATE PLANE COORDINATE SYSTEM
TRANSVERSE MERCATOR PROJECTION



COMPILED BY PHOTOGRAMETRIC METHODS

MOORE SURVEY & MAPPING CORP.

CONTROL BY VT. GEODETIC SURVEY, U.S.C.&G.S. & M.S.&M. CORP.

Scale: 1 : 2400

200 0 200 400 600 800 feet

CONTOUR INTERVAL 5'
DATUM: MEAN SEA LEVEL 1929
2000' GRID BASED ON VERMONT STATE PLANE COORDINATE SYSTEM
TRANSVERSE MERCATOR PROJECTION

THE STATE OF VERMONT
DEPARTMENT OF HIGHWAYS
MONTPELIER–E. MONTPELIER–BERLIN
PLAIN.–MARSH.–CABOT–DANVILLE
TOPOGRAPHIC MAP

CONTRACT 2-67 DATE OF PHOTOGRAPHY: 5/13/67 5/29/67
SHEET 8 OF 44 SHEETS

266

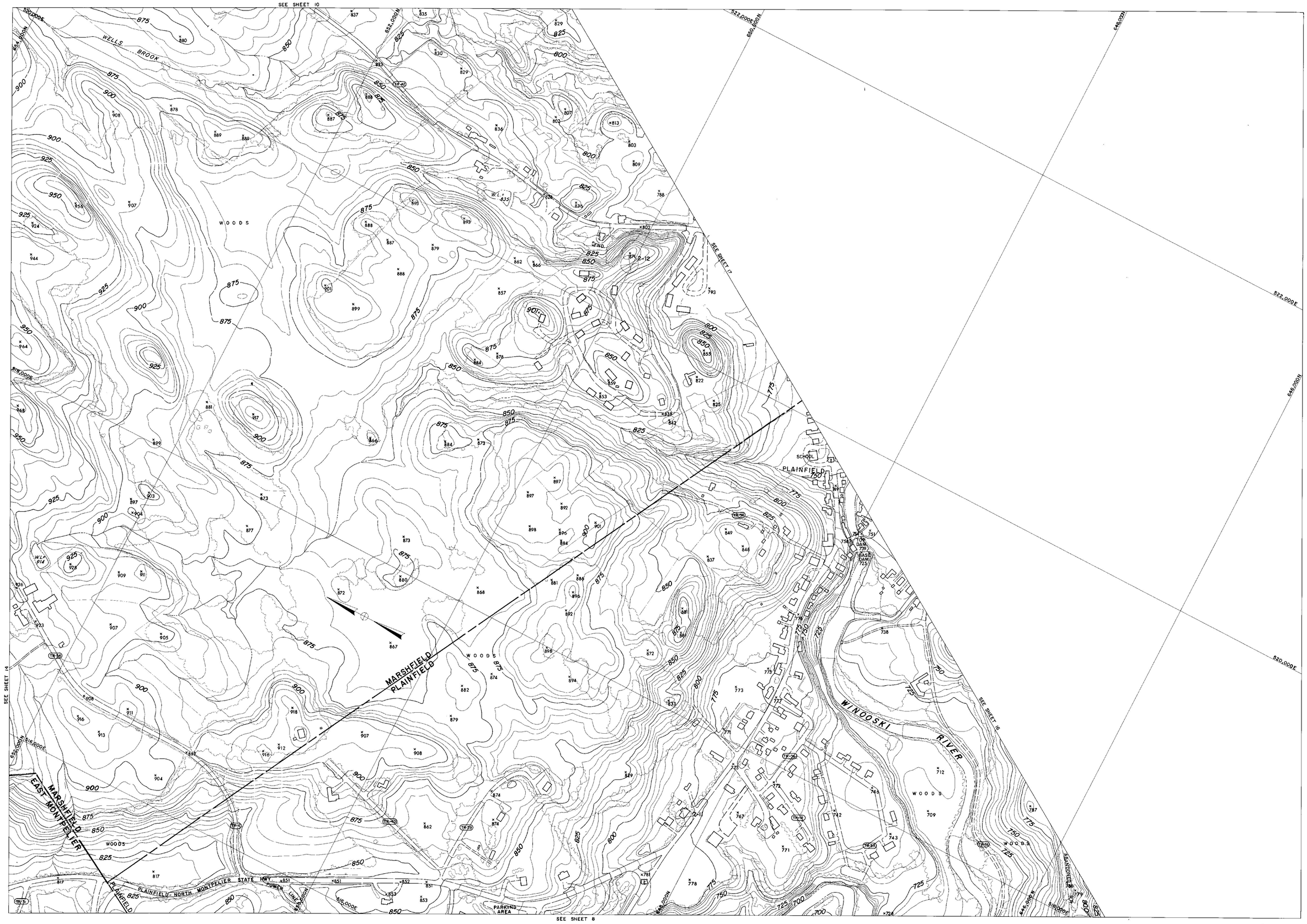

COMPILED BY PHOTOGRAMETRIC METHODS
MOORE SURVEY & MAPPING CORP.
CONTROL BY VT. GEODETIC SURVEY, U.S.C.&G.S. & M.S.&M. CORP.

Scale: 1 : 2400
200 0 200 400 600 800 feet
CONTOUR INTERVAL 5'
DATUM: MEAN SEA LEVEL 1929
2000' GRID BASED ON VERMONT STATE PLANE COORDINATE SYSTEM
TRANSVERSE MERCATOR PROJECTION

THE STATE OF VERMONT
DEPARTMENT OF HIGHWAYS
MONTPELIER-E. MONTPELIER-BERLIN
PLAIN.-MARSH.-CABOT-DANVILLE
TOPOGRAPHIC MAP

CONTRACT 2-67 DATE OF PHOTOGRAPHY: 5/13/67 5/29/67
SHEET 9 OF 44 SHEETS

266

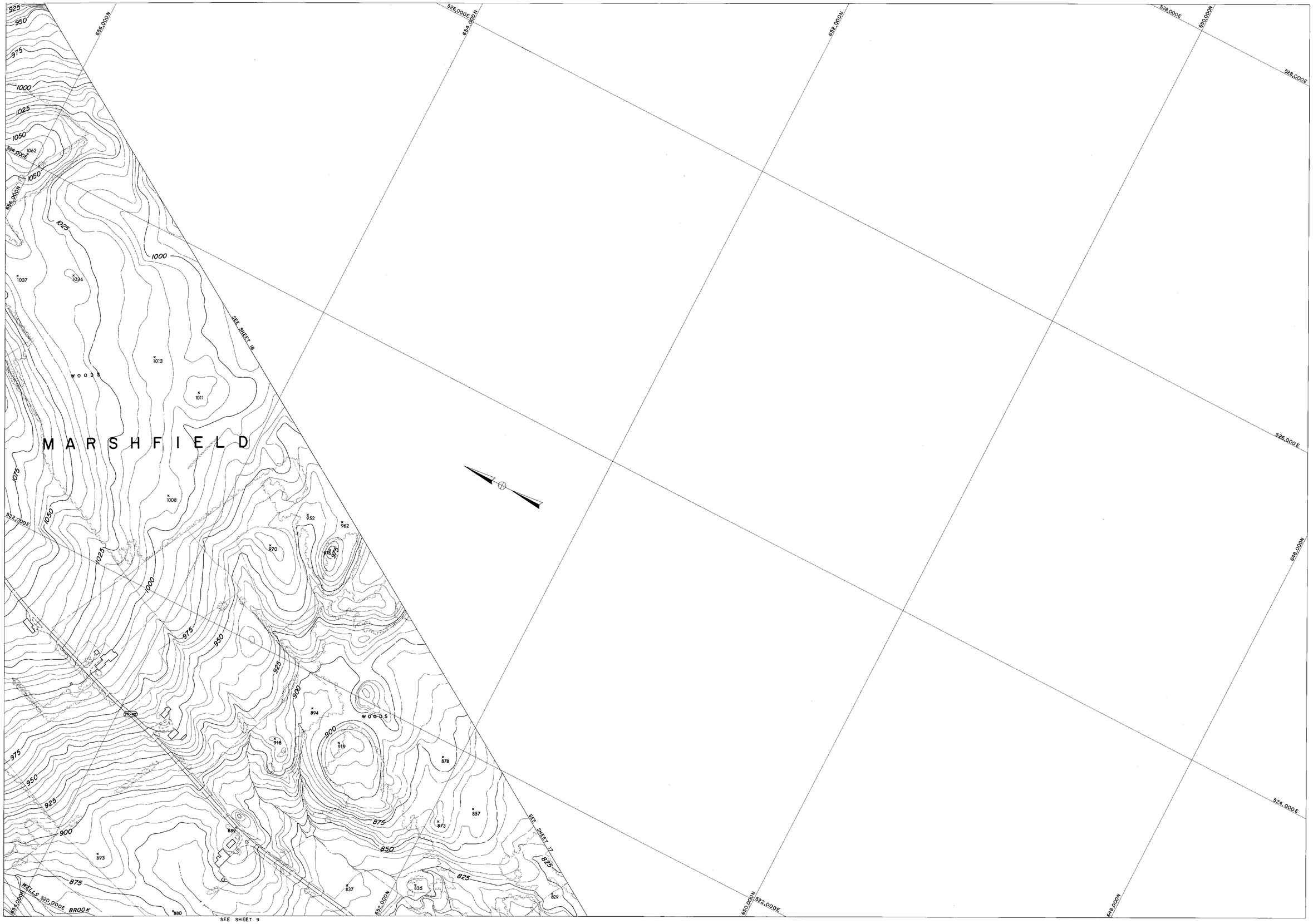

COMPILED BY PHOTOGRAMETRIC METHODS

MOORE SURVEY & MAPPING CORP.

CONTROL BY VT. GEODETIC SURVEY, U.S.C.&G.S. & M.S.&M. CORP.

Scale: 1 : 2400

200 0 200 400 600 800 feet

CONTOUR INTERVAL 5'

DATUM: MEAN SEA LEVEL 1929

2000' GRID BASED ON VERMONT STATE PLANE COORDINATE SYSTEM

TRANSVERSE MERCATOR PROJECTION

THE STATE OF VERMONT
DEPARTMENT OF HIGHWAYS
MONTPELIER--E. MONTPELIER-BERLIN
PLAIN.-MARSH.-CABOT-DANVILLE
TOPOGRAPHIC MAP

CONTRACT 2-67 DATE OF PHOTOGRAPHY: 5/13/67 5/29/67

SHEET 10 OF 44 SHEETS

266

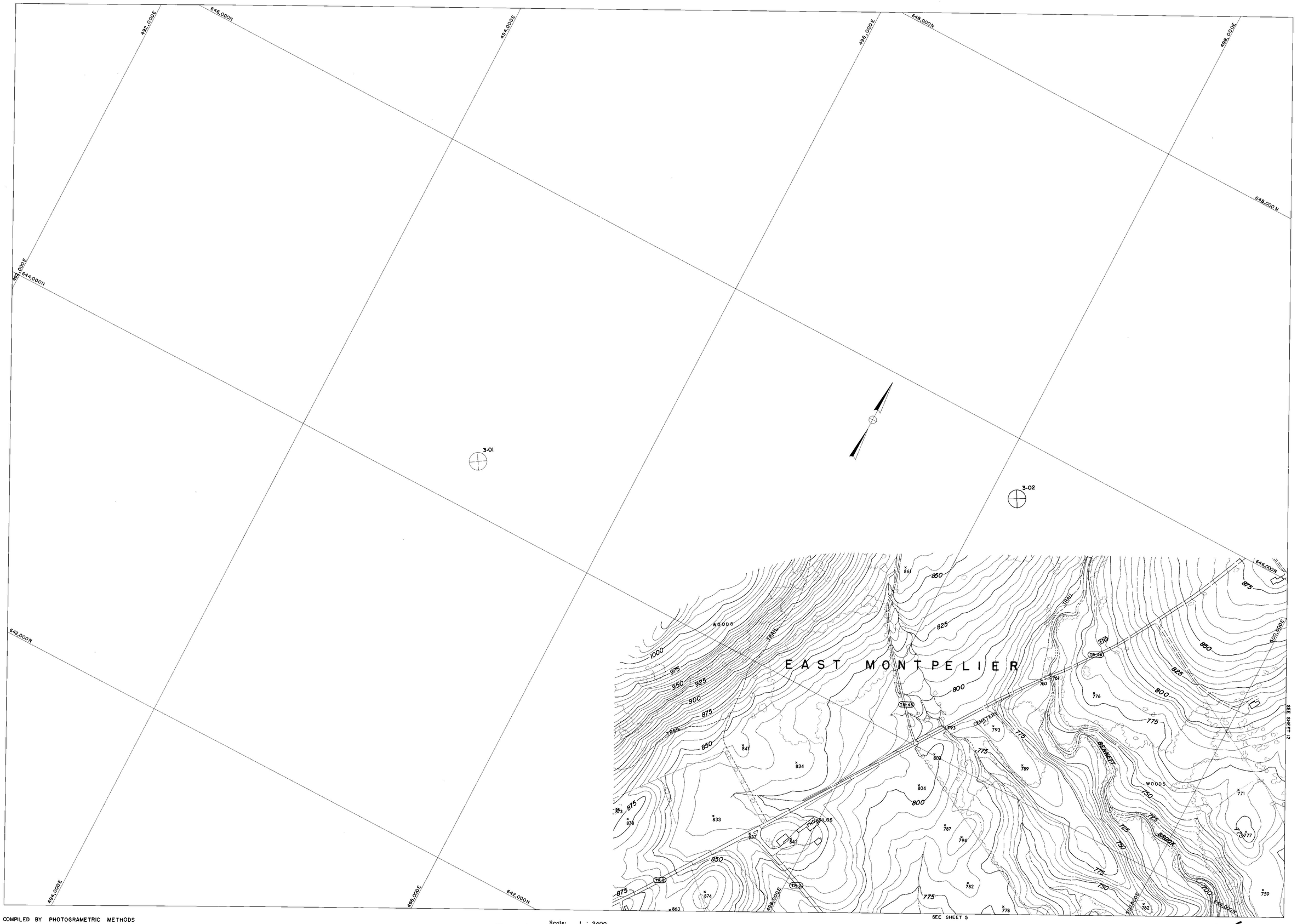

COMPILED BY PHOTOGRAMETRIC METHODS
MOORE SURVEY & MAPPING CORP.
CONTROL BY VT. GEODETIC SURVEY, U.S.C.&G.S. & M.S.&M. CORP.

Scale: 1 : 2400
200 0 200 400 600 800 feet
CONTOUR INTERVAL 5'
DATUM: MEAN SEA LEVEL 1929
2000' GRID BASED ON VERMONT STATE PLANE COORDINATE SYSTEM
TRANSVERSE MERCATOR PROJECTION

THE STATE OF VERMONT
DEPARTMENT OF HIGHWAYS
MONTPELIER–E. MONTPELIER–BERLIN
PLAIN.–MARSH.–CABOT–DANVILLE
TOPOGRAPHIC MAP

CONTRACT 2-67 DATE OF PHOTOGRAPHY: 5/13/67 5/29/67
SHEET 11 OF 44 SHEETS

266

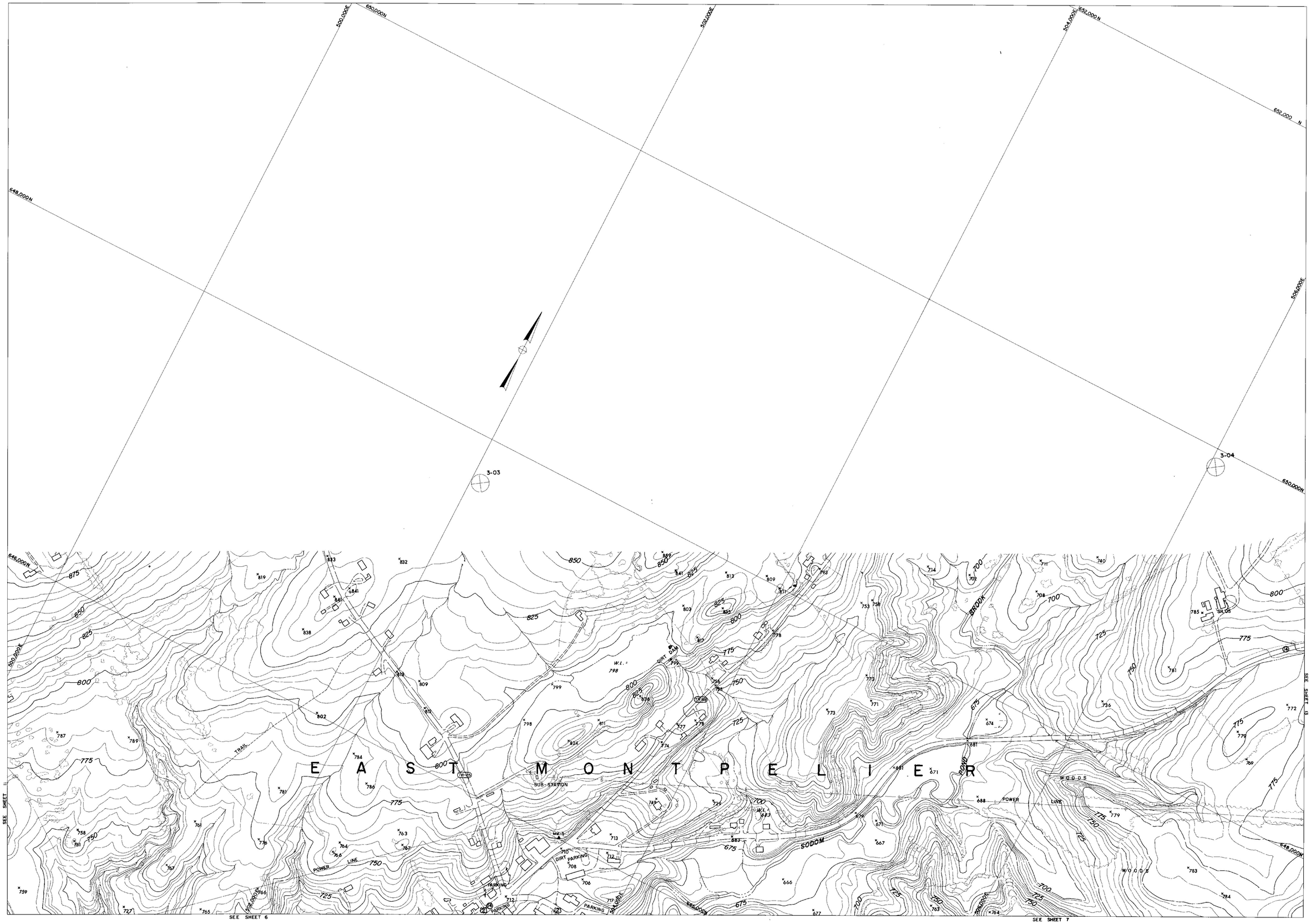

COMPILED BY PHOTOGRAMETRIC METHODS

MOORE SURVEY & MAPPING CORP.

CONTROL BY VT. GEODETIC SURVEY, U.S.C.&G.S. & M.S.B.M. CORP.

Scale: 1 : 2400

200 0 200 400 600 800 feet

CONTOUR INTERVAL 5'

DATUM: MEAN SEA LEVEL 1929

2000' GRID BASED ON VERMONT STATE PLANE COORDINATE SYSTEM

TRANSVERSE MERCATOR PROJECTION

THE STATE OF VERMONT
DEPARTMENT OF HIGHWAYS
MONTPELIER–E. MONTPELIER–BERLIN
PLAIN.–MARSH.–CABOT–DANVILLE
TOPOGRAPHIC MAP

CONTRACT 2-67 DATE OF PHOTOGRAPHY: 5/13/67 5/29/67

SHEET 12 OF 44 SHEETS

266

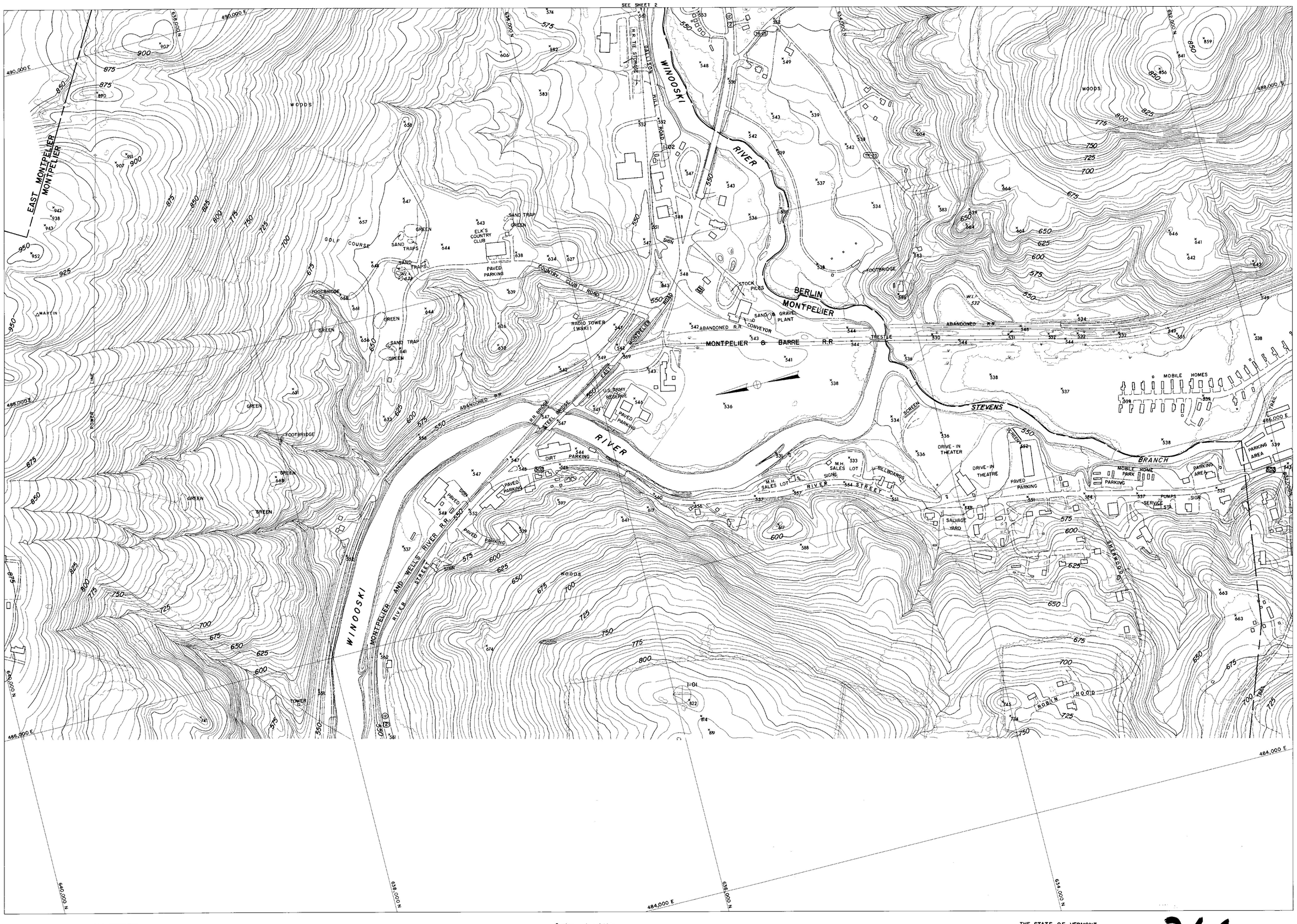

COMPILED BY PHOTOGRAMETRIC METHODS

MOORE SURVEY & MAPPING CORP.

CONTROL BY VT. GEODETIC SURVEY, U.S.C.&G.S. & M.S.&M. CORP.

Scale: 1 : 2400

200 0 200 400 600 800 feet

CONTOUR INTERVAL 5'

DATUM: MEAN SEA LEVEL 1929

2000' GRID BASED ON VERMONT STATE PLANE COORDINATE SYSTEM

TRANSVERSE MERCATOR PROJECTION

THE STATE OF VERMONT
DEPARTMENT OF HIGHWAYS
MONTPELIER–E. MONTPELIER–BERLIN
PLAIN.–MARSH.–CABOT–DANVILLE
TOPOGRAPHIC MAP

CONTRACT 2-67 DATE OF PHOTOGRAPHY: 5/13/67 5/29/67

SHEET 1 OF 44 SHEETS

266

MIDDLEBURY

Spring Map Photogrammetry

1" = 200'

"JPL"

1 of 3

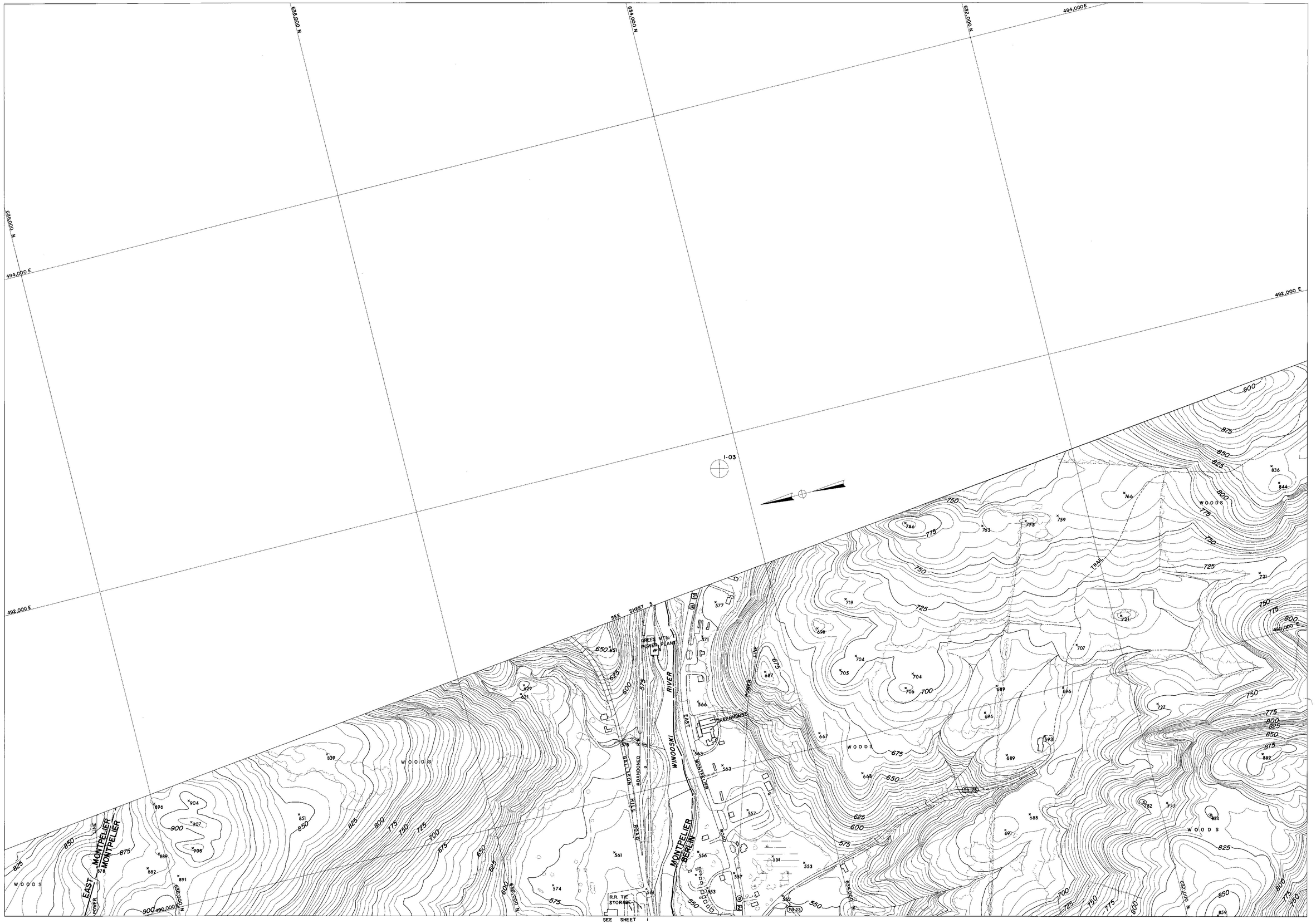

COMPILED BY PHOTOGRAMETRIC METHODS

MOORE SURVEY & MAPPING CORP.

CONTROL BY VT. GEODETIC SURVEY, U.S.C.&G.S. & M.S.&M. CORP.

Scale: 1 : 2400

200 0 200 400 600 800 feet

CONTOUR INTERVAL 5'

DATUM: MEAN SEA LEVEL 1929

2000' GRID BASED ON VERMONT STATE PLANE COORDINATE SYSTEM

TRANSVERSE MERCATOR PROJECTION

THE STATE OF VERMONT
DEPARTMENT OF HIGHWAYS
MONTPELIER–E. MONTPELIER–BERLIN
PLAIN.–MARSH.–CABOT–DANVILLE
TOPOGRAPHIC MAP

CONTRACT 2-67 DATE OF PHOTOGRAPHY: 5/13/67 5/29/67

SHEET 2 OF 44 SHEETS

266

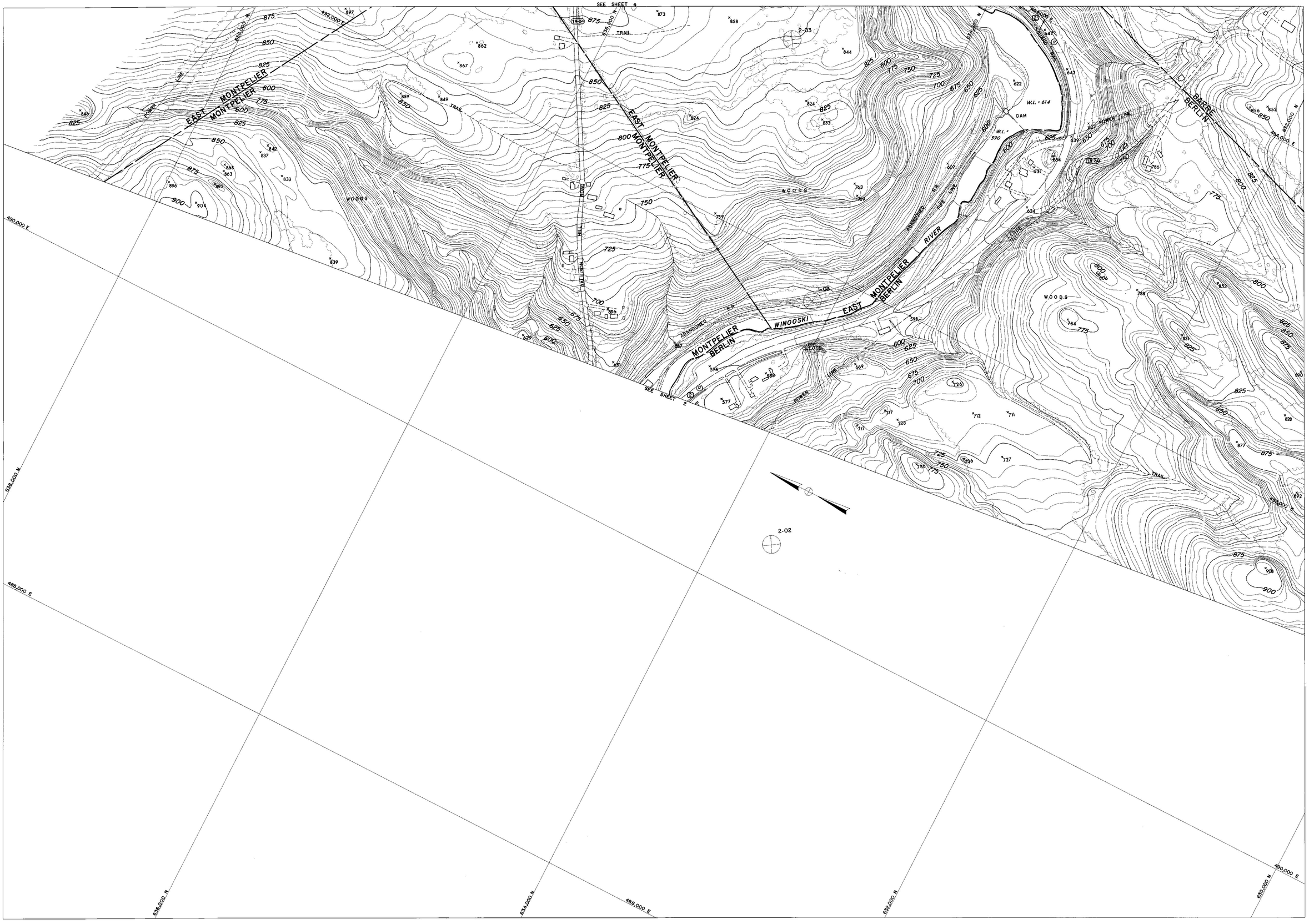

COMPILED BY PHOTOGRAMETRIC METHODS

MOORE SURVEY & MAPPING CORP.

CONTROL BY VT. GEODETIC SURVEY, U.S.C.&G.S. & M.S.&M. CORP.

Scale: 1 : 2400

200 0 200 400 600 800 feet

CONTOUR INTERVAL 5'

DATUM: MEAN SEA LEVEL 1929

2000' GRID BASED ON VERMONT STATE PLANE COORDINATE SYSTEM

TRANSVERSE MERCATOR PROJECTION

THE STATE OF VERMONT
DEPARTMENT OF HIGHWAYS
MONTPELIER – E. MONTPELIER – BERLIN
PLAIN. – MARSH. – CABOT – DANVILLE
TOPOGRAPHIC MAP

CONTRACT 2-67 DATE OF PHOTOGRAPHY: 5/13/67 5/29/67

SHEET 3 OF 44 SHEETS

266

SEE SHEET 5

SEE SHEET 3

COMPILED BY PHOTOGRAMETRIC METHODS

MOORE SURVEY & MAPPING CORP.

CONTROL BY VT. GEODETIC SURVEY, U.S.C.&G.S. & M.S.&M. CORP.

Scale: 1 : 2400

200 0 200 400 600 800 (ft)

CONTOUR INTERVAL 5'

DATUM: MEAN SEA LEVEL 1929

2000' GRID BASED ON VERMONT STATE PLANE COORDINATE SYSTEM

TRANSVERSE MERCATOR PROJECTION

THE STATE OF VERMONT

DEPARTMENT OF HIGHWAYS

MONTPELIER–E. MONTPELIER–BERLIN

PLAIN.–MARSH.–CABOT–DANVILLE

TOPOGRAPHIC MAP

CONTRACT 2-67 DATE OF PHOTOGRAPHY: 5/13/67 5/29/67

SHEET 4 OF 44 SHEETS

266

SEE SHEET 6

SEE SHEET 11

EAST MONTPELIER

BENNETT BROOK

WINOOSKI RIVER

WINOOSKI

ABANDONED R.R. GRADE

ABANDONED ROAD

PIONEER LINE

WOODS

LEDGE

SALVAGE YARD

2-06

2-05

SEE SHEET 4

COMPILED BY PHOTOGRAMETRIC METHODS

MOORE SURVEY & MAPPING CORP.

CONTROL BY VT. GEODETIC SURVEY, U.S.C.&G.S. & M.S.&M. CORP.

Scale: 1 : 2400

200 0 200 400 600 800 feet

CONTOUR INTERVAL 5'

DATUM: MEAN SEA LEVEL 1929

2000' GRID BASED ON VERMONT STATE PLANE COORDINATE SYSTEM

TRANSVERSE MERCATOR PROJECTION

THE STATE OF VERMONT
DEPARTMENT OF HIGHWAYS
MONTPELIER–E. MONTPELIER–BERLIN
PLAIN.–MARSH.–CABOT–DANVILLE
TOPOGRAPHIC MAP

CONTRACT 2-67 DATE OF PHOTOGRAPHY: 5/13/67 5/29/67

SHEET 5 OF 44 SHEETS

266

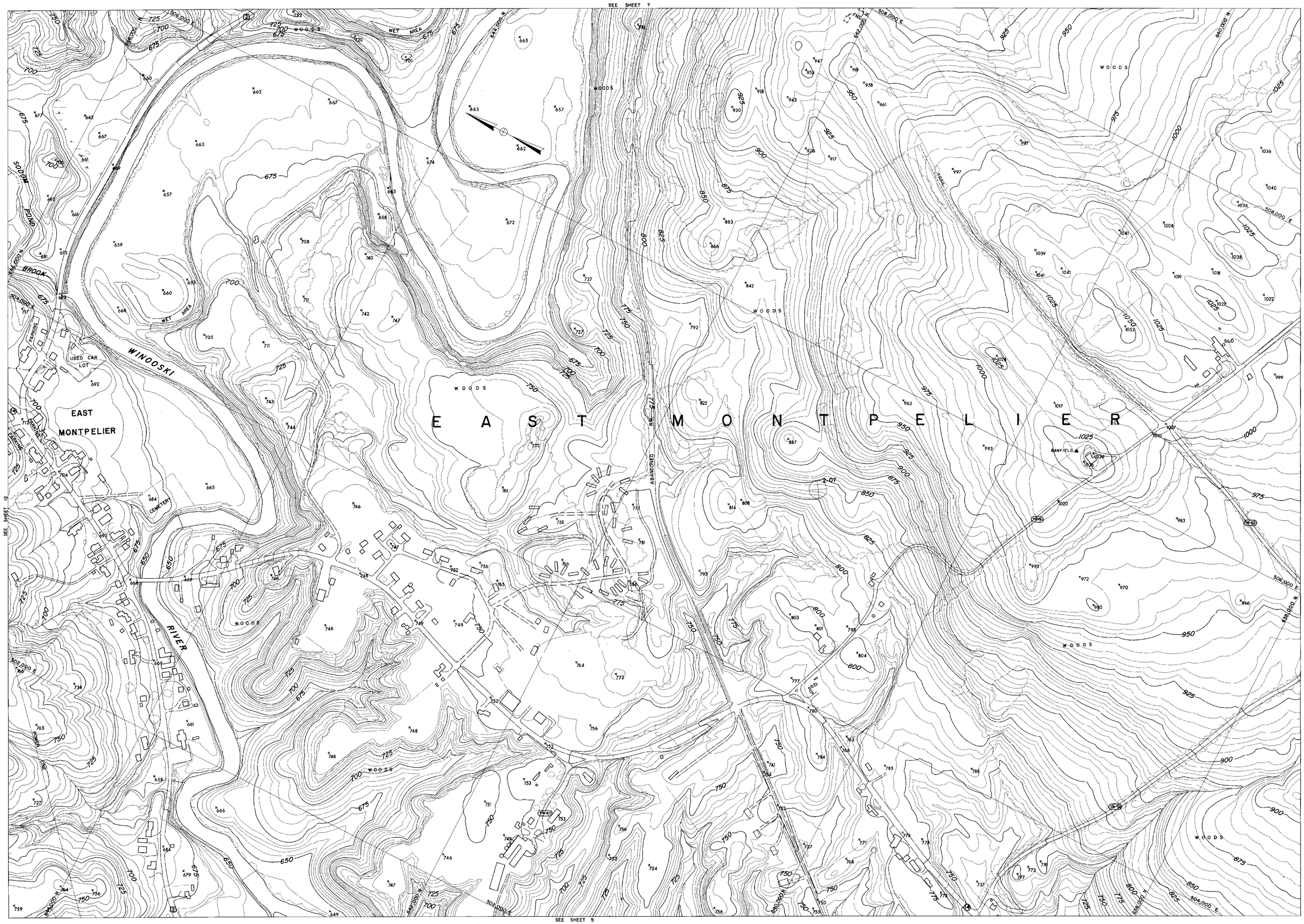

COMPILED BY PHOTOGRAMETRIC METHODS

MOORE SURVEY & MAPPING CORP.

CONTROL BY VT. GEODETIC SURVEY, U.S.C.&G.S. & M.S.&M. CORP.

Scale: 1 : 2400

200 0 200 400 600 800 feet

CONTOUR INTERVAL 5'

DATUM: MEAN SEA LEVEL 1929

2000' GRID BASED ON VERMONT STATE PLANE COORDINATE SYSTEM

TRANSVERSE MERCATOR PROJECTION

THE STATE OF VERMONT
DEPARTMENT OF HIGHWAYS
MONTPELIER–E. MONTPELIER–BERLIN
PLAIN.–MARSH.–CABOT–DANVILLE
TOPOGRAPHIC MAP

CONTRACT 2-67 DATE OF PHOTOGRAPHY: 5/13/67 5/29/67

SHEET 6 OF 44 SHEETS

266

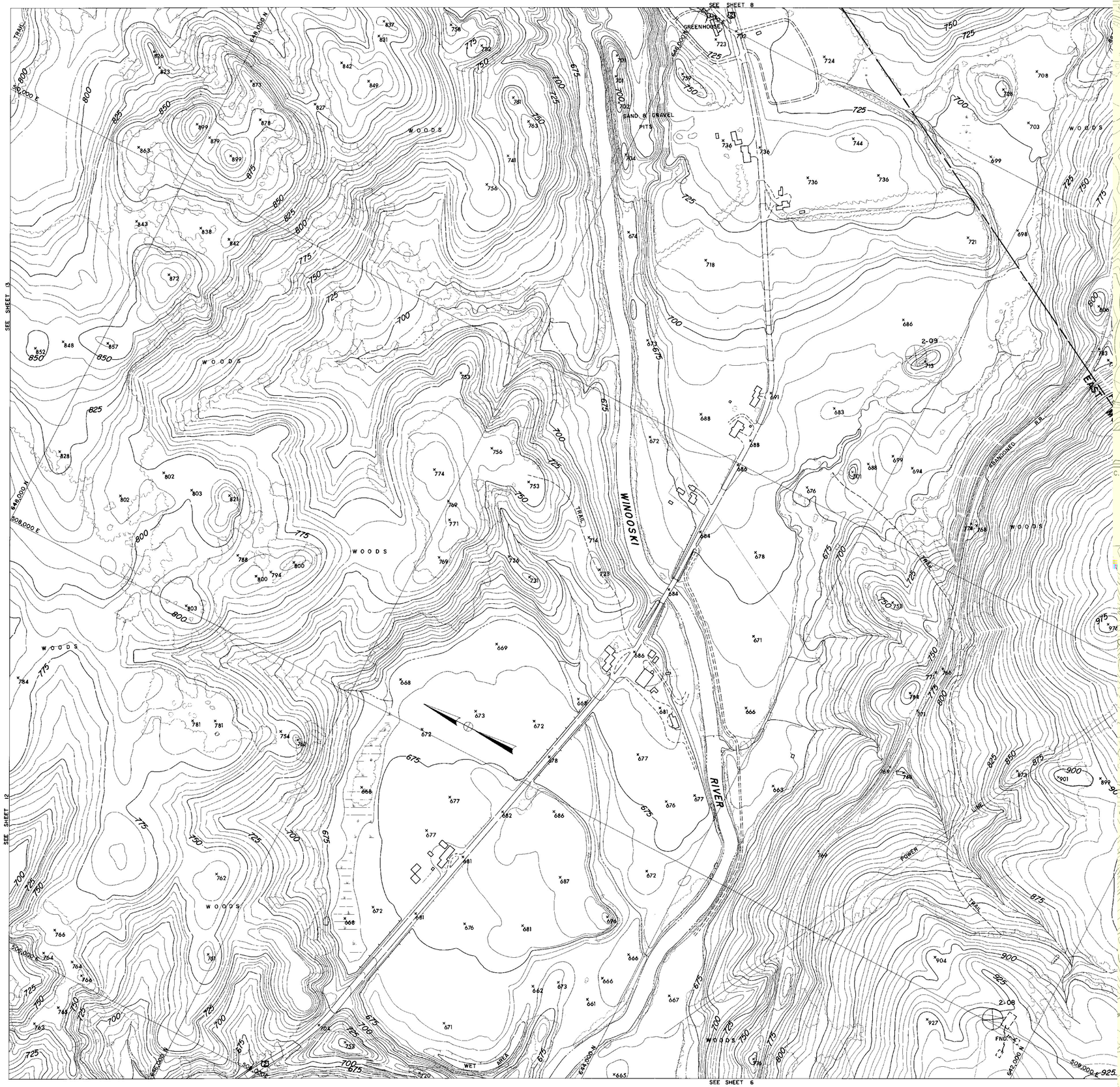

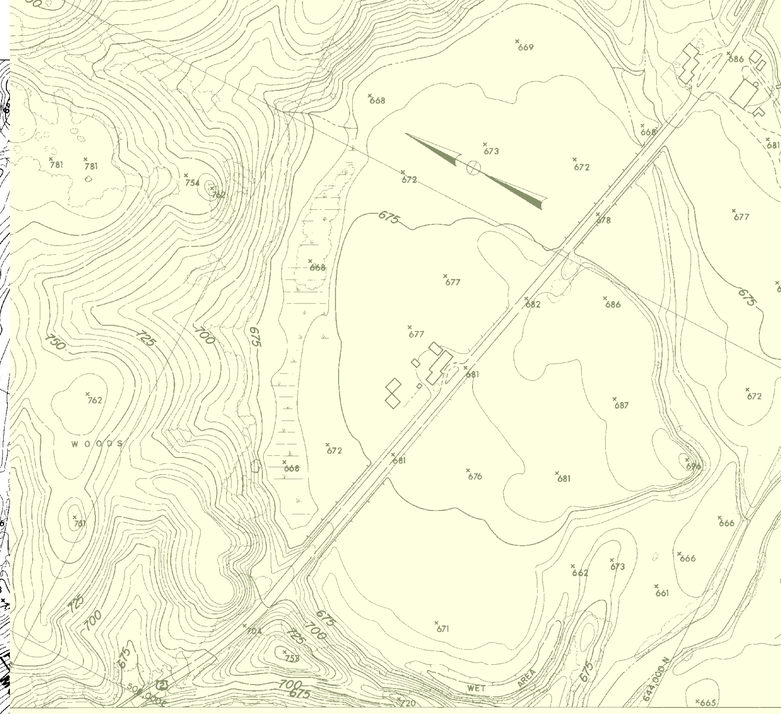

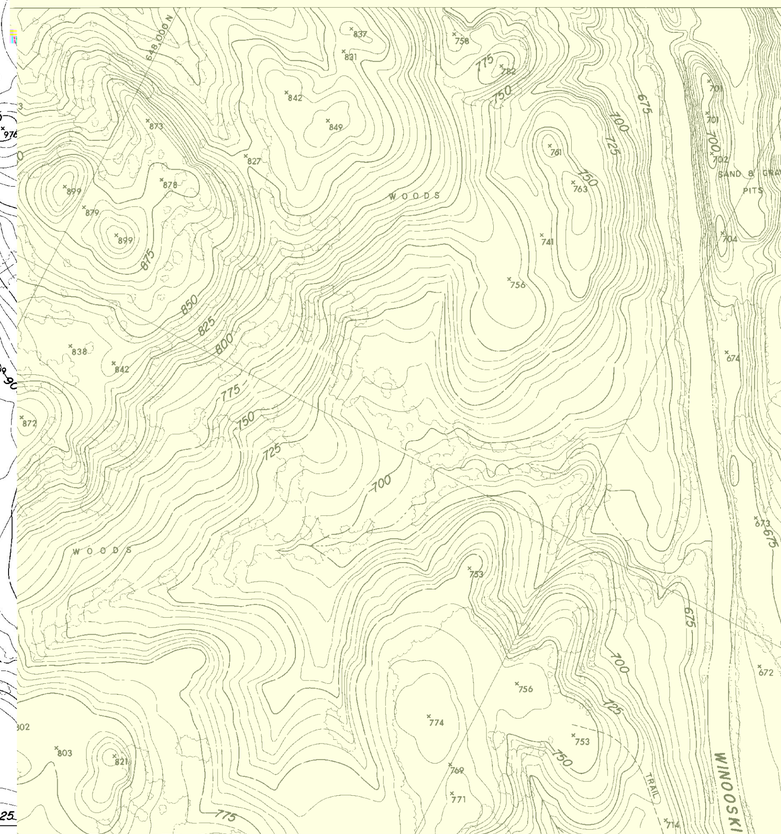

COMPILED BY PHOTOGRAMETRIC METHODS
MOORE SURVEY & MAPPING CORP.
CONTROL BY VT. GEODETIC SURVEY, U.S.C.&G.S. & M.S.B.M. CORP.

Scale: 1 : 2400
200 0 200 400 600 800 feet
CONTOUR INTERVAL 5'
DATUM: MEAN SEA LEVEL 1929
2000' GRID BASED ON VERMONT STATE PLANE COORDINATE SYSTEM
TRANSVERSE MERCATOR PROJECTION



COMPILED BY PHOTOGRAMETRIC METHODS

MOORE SURVEY & MAPPING CORP.

CONTROL BY VT. GEODETIC SURVEY, U.S.C.&G.S. & M.S.&M. CORP.

Scale: 1 : 2400

200 0 200 400 600 800 feet

CONTOUR INTERVAL 5'
DATUM: MEAN SEA LEVEL 1929
2000' GRID BASED ON VERMONT STATE PLANE COORDINATE SYSTEM
TRANSVERSE MERCATOR PROJECTION

THE STATE OF VERMONT
DEPARTMENT OF HIGHWAYS
MONTPELIER–E. MONTPELIER–BERLIN
PLAIN.–MARSH.–CABOT–DANVILLE
TOPOGRAPHIC MAP

CONTRACT 2-67 DATE OF PHOTOGRAPHY: 5/13/67 5/29/67
SHEET 8 OF 44 SHEETS

266

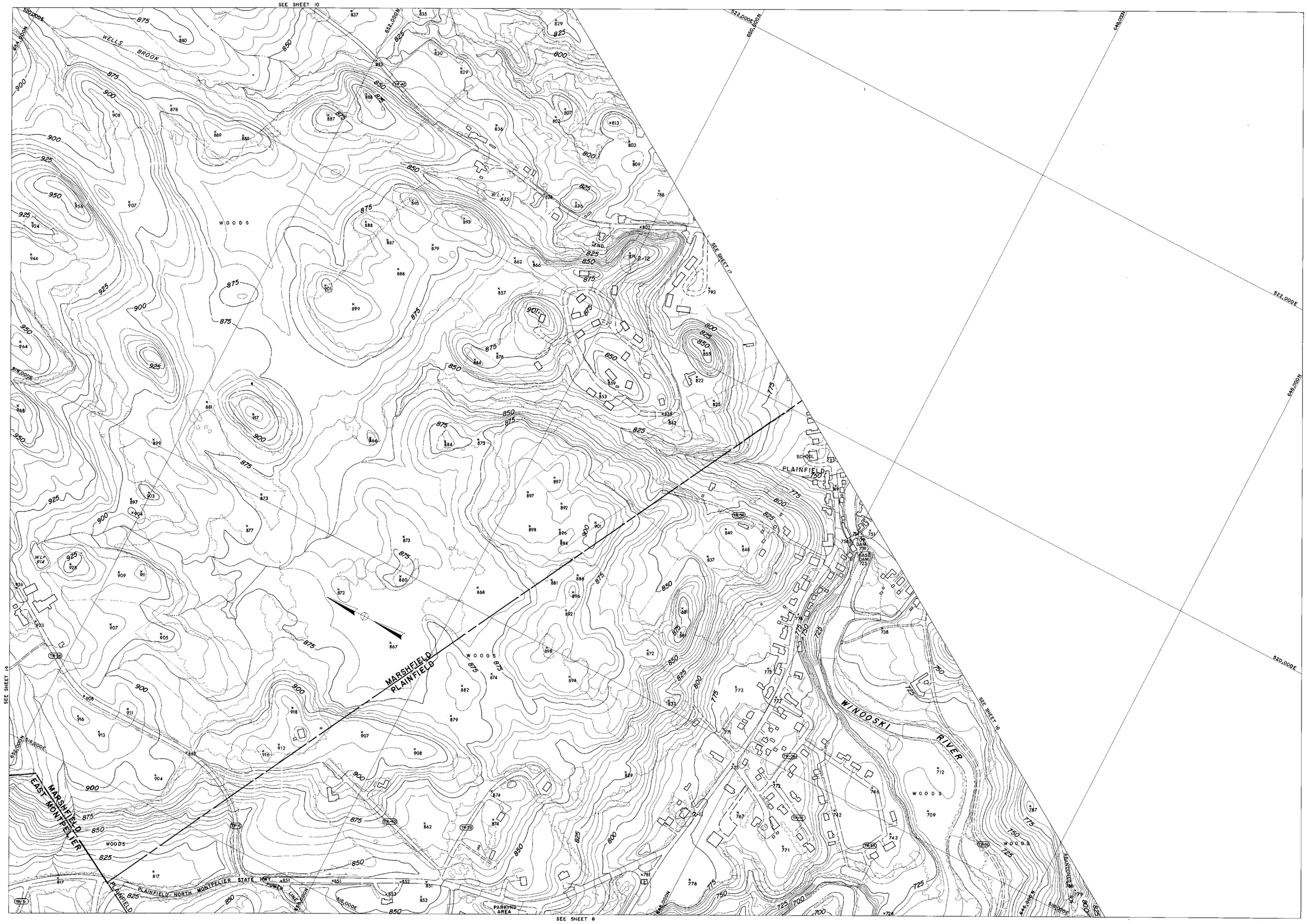

COMPILED BY PHOTOGRAMETRIC METHODS
MOORE SURVEY & MAPPING CORP.
CONTROL BY VT. GEODETIC SURVEY, U.S.C.&G.S. & M.S.&M. CORP.

Scale: 1 : 2400
200 0 200 400 600 800 feet
CONTOUR INTERVAL 5'
DATUM: MEAN SEA LEVEL 1929
2000' GRID BASED ON VERMONT STATE PLANE COORDINATE SYSTEM
TRANSVERSE MERCATOR PROJECTION

THE STATE OF VERMONT
DEPARTMENT OF HIGHWAYS
MONTPELIER-E. MONTPELIER-BERLIN
PLAIN.-MARSH.-CABOT-DANVILLE
TOPOGRAPHIC MAP

CONTRACT 2-67 DATE OF PHOTOGRAPHY: 5/13/67 5/29/67
SHEET 9 OF 44 SHEETS

266

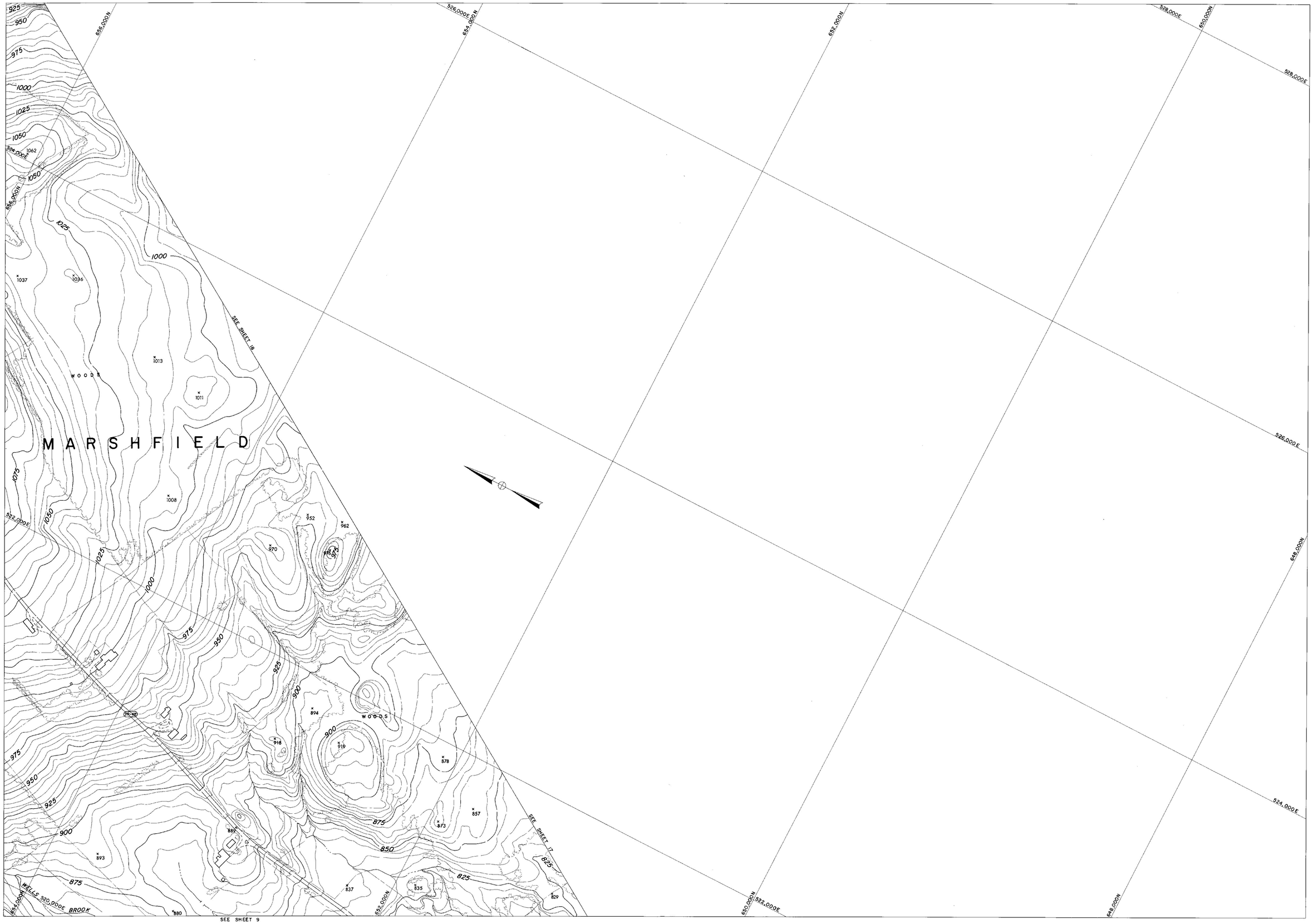

COMPILED BY PHOTOGRAMETRIC METHODS

MOORE SURVEY & MAPPING CORP.

CONTROL BY VT. GEODETIC SURVEY, U.S.C.&G.S. & M.S.&M. CORP.

Scale: 1 : 2400

200 0 200 400 600 800 feet

CONTOUR INTERVAL 5'

DATUM: MEAN SEA LEVEL 1929

2000' GRID BASED ON VERMONT STATE PLANE COORDINATE SYSTEM

TRANSVERSE MERCATOR PROJECTION

THE STATE OF VERMONT
DEPARTMENT OF HIGHWAYS
MONTPELIER--E. MONTPELIER-BERLIN
PLAIN.-MARSH.-CABOT-DANVILLE
TOPOGRAPHIC MAP

CONTRACT 2-67 DATE OF PHOTOGRAPHY: 5/13/67 5/29/67

SHEET 10 OF 44 SHEETS

266

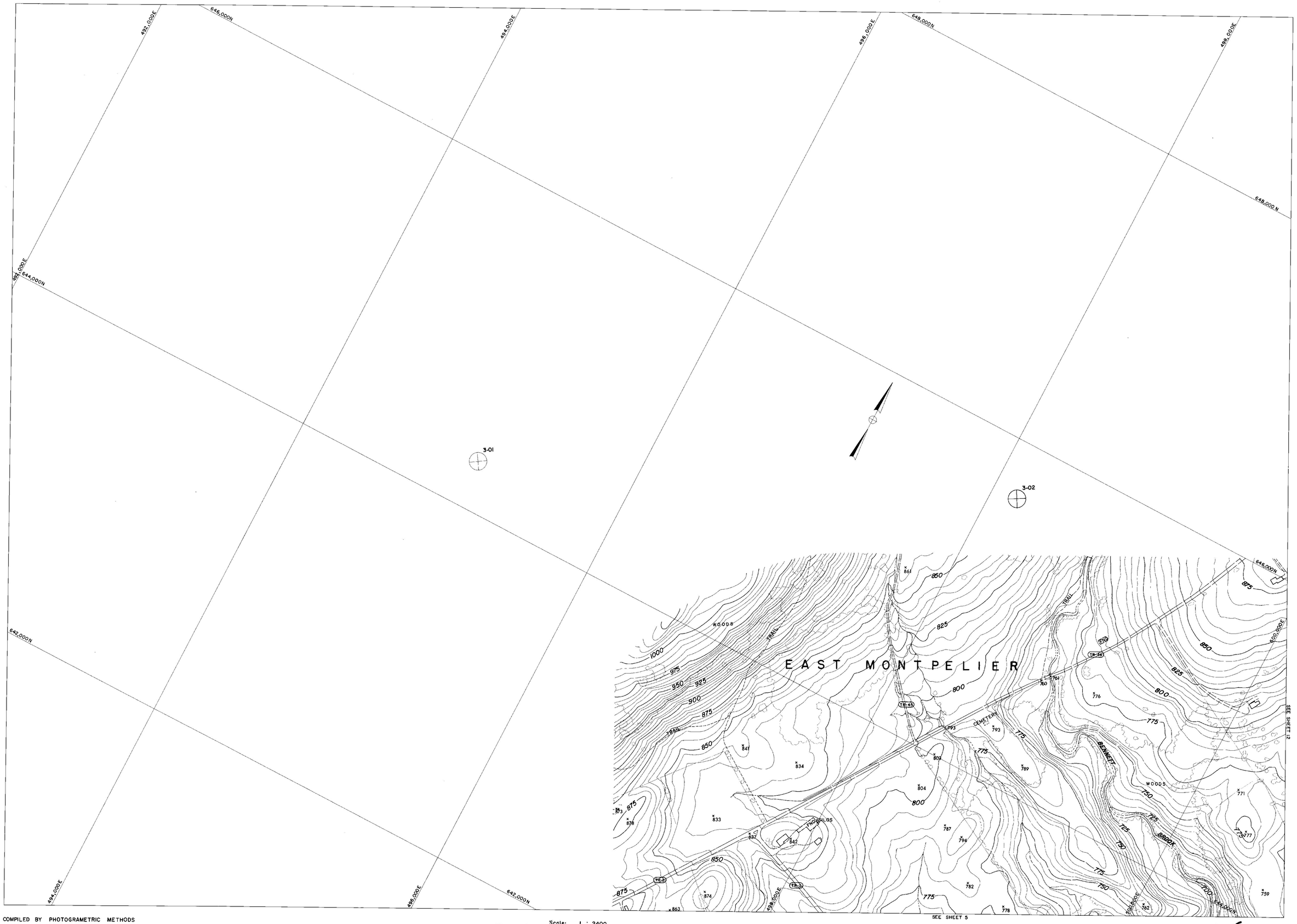

COMPILED BY PHOTOGRAMETRIC METHODS
MOORE SURVEY & MAPPING CORP.
CONTROL BY VT. GEODETIC SURVEY, U.S.C.&G.S. & M.S.&M. CORP.

Scale: 1 : 2400
200 0 200 400 600 800 feet
CONTOUR INTERVAL 5'
DATUM: MEAN SEA LEVEL 1929
2000' GRID BASED ON VERMONT STATE PLANE COORDINATE SYSTEM
TRANSVERSE MERCATOR PROJECTION

THE STATE OF VERMONT
DEPARTMENT OF HIGHWAYS
MONTPELIER–E. MONTPELIER–BERLIN
PLAIN.–MARSH.–CABOT–DANVILLE
TOPOGRAPHIC MAP

CONTRACT 2-67 DATE OF PHOTOGRAPHY: 5/13/67 5/29/67
SHEET 11 OF 44 SHEETS

266

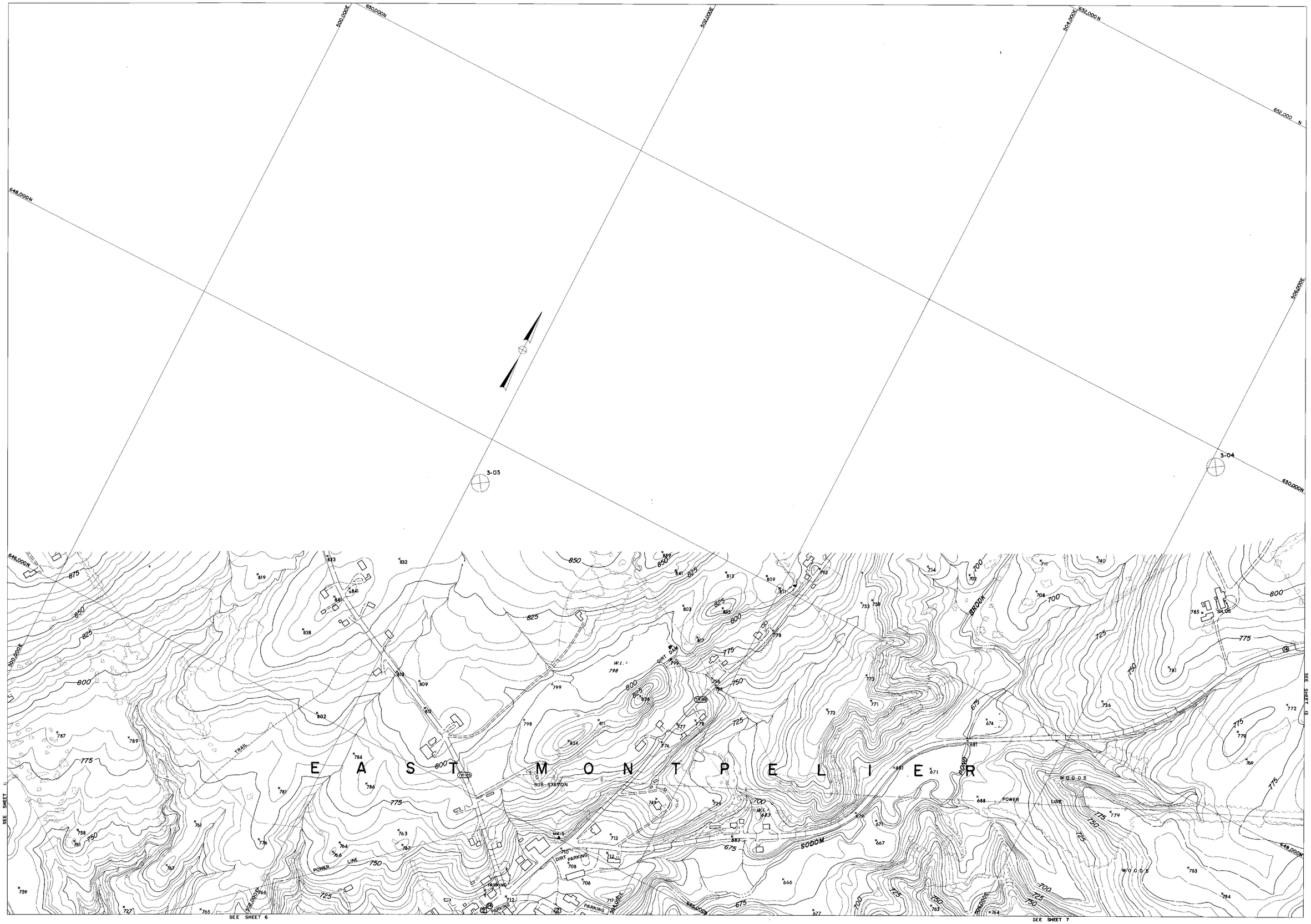

COMPILED BY PHOTOGRAMETRIC METHODS

MOORE SURVEY & MAPPING CORP.

CONTROL BY VT. GEODETIC SURVEY, U.S.C.&G.S. & M.S.B.M. CORP.

Scale: 1 : 2400

200 0 200 400 600 800 feet

CONTOUR INTERVAL 5'

DATUM: MEAN SEA LEVEL 1929

2000' GRID BASED ON VERMONT STATE PLANE COORDINATE SYSTEM

TRANSVERSE MERCATOR PROJECTION

THE STATE OF VERMONT
DEPARTMENT OF HIGHWAYS
MONTPELIER–E. MONTPELIER–BERLIN
PLAIN.–MARSH.–CABOT–DANVILLE
TOPOGRAPHIC MAP

CONTRACT 2-67 DATE OF PHOTOGRAPHY: 5/13/67 5/29/67

SHEET 12 OF 44 SHEETS

266

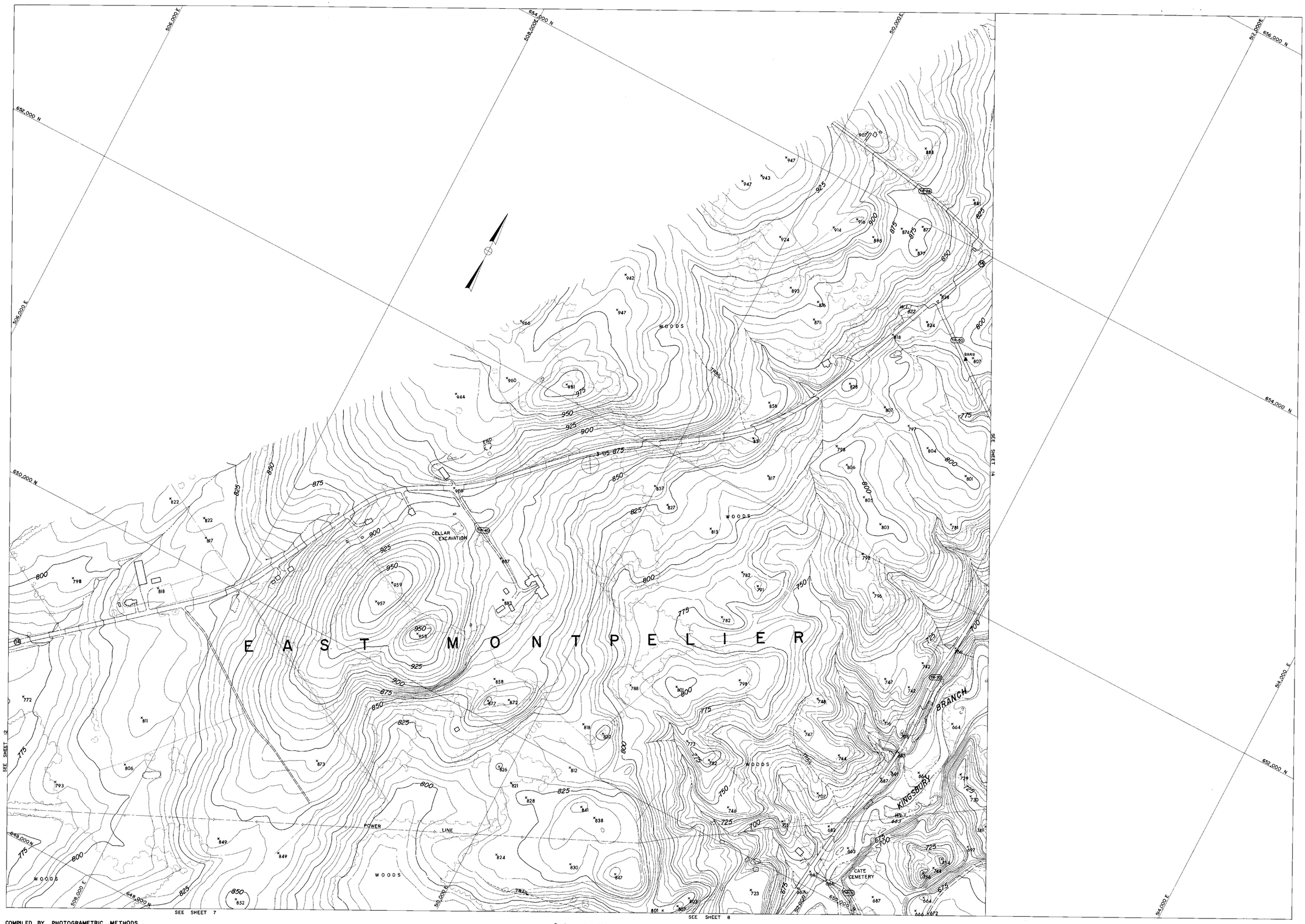

COMPILED BY PHOTOGRAMETRIC METHODS

MOORE SURVEY & MAPPING CORP.

CONTROL BY VT. GEODETIC SURVEY, U.S.C.&G.S. & M.S.&M. CORP.

Scale: 1 : 2400

200 0 200 400 600 800 feet

CONTOUR INTERVAL 5'

DATUM: MEAN SEA LEVEL 1929

2000' GRID BASED ON VERMONT STATE PLANE COORDINATE SYSTEM

TRANSVERSE MERCATOR PROJECTION

THE STATE OF VERMONT
DEPARTMENT OF HIGHWAYS
MONTPELIER–E. MONTPELIER–BERLIN
PLAIN.–MARSH.–CABOT–DANVILLE
TOPOGRAPHIC MAP

CONTRACT 2-67 DATE OF PHOTOGRAPHY: 5/13/67 5/29/67

SHEET 13 OF 44 SHEETS

266

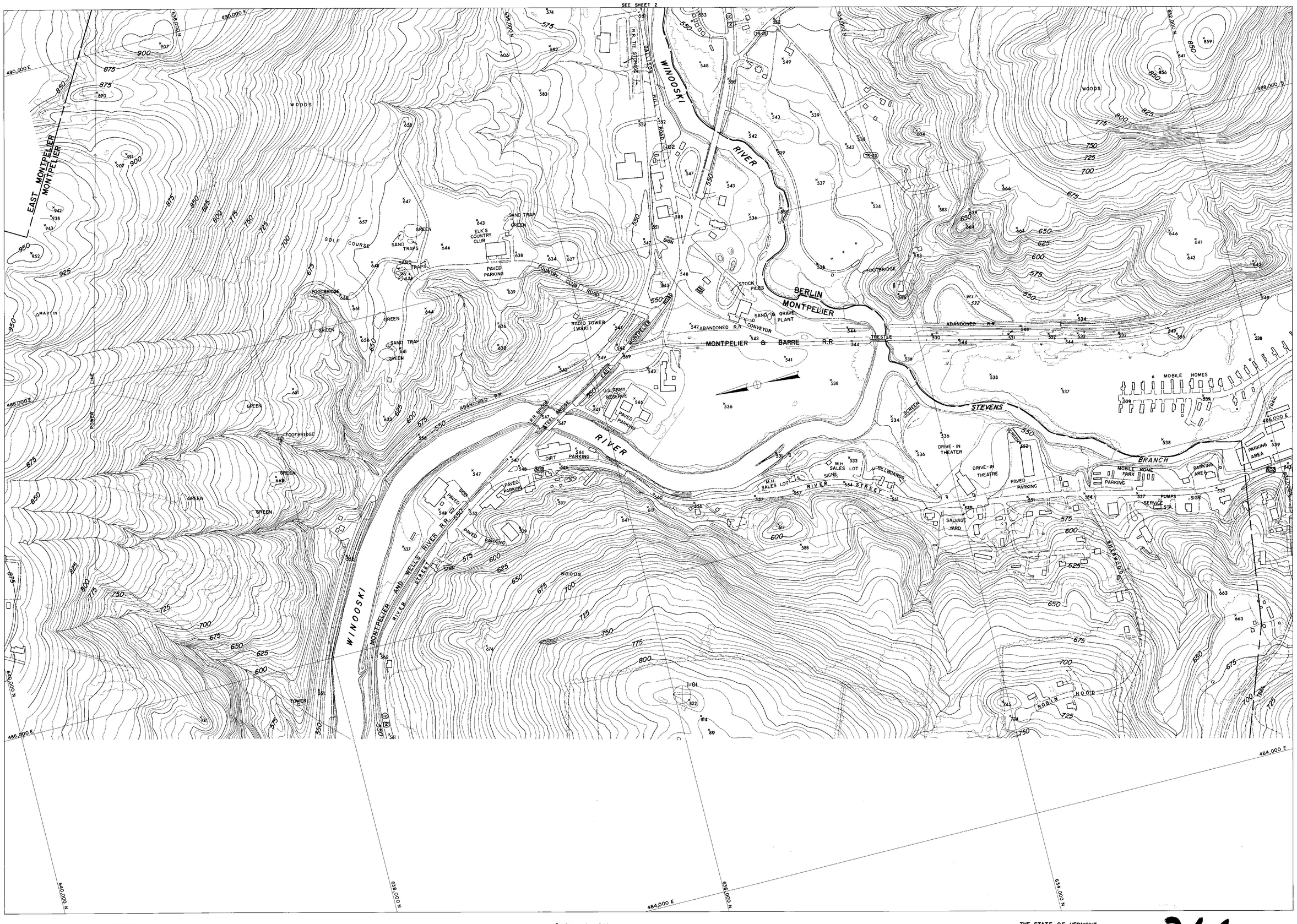

COMPILED BY PHOTOGRAMETRIC METHODS

MOORE SURVEY & MAPPING CORP.

CONTROL BY VT. GEODETIC SURVEY, U.S.C.&G.S. & M.S.&M. CORP.

Scale: 1 : 2400

200 0 200 400 600 800 feet

CONTOUR INTERVAL 5'

DATUM: MEAN SEA LEVEL 1929

2000' GRID BASED ON VERMONT STATE PLANE COORDINATE SYSTEM

TRANSVERSE MERCATOR PROJECTION

THE STATE OF VERMONT
DEPARTMENT OF HIGHWAYS
MONTPELIER–E. MONTPELIER–BERLIN
PLAIN.–MARSH.–CABOT–DANVILLE
TOPOGRAPHIC MAP

CONTRACT 2-67 DATE OF PHOTOGRAPHY: 5/13/67 5/29/67

SHEET 1 OF 44 SHEETS

266

MIDDLEBURY

Spring Map Photogrammetry

1" = 200'

"JPL"

1 of 3

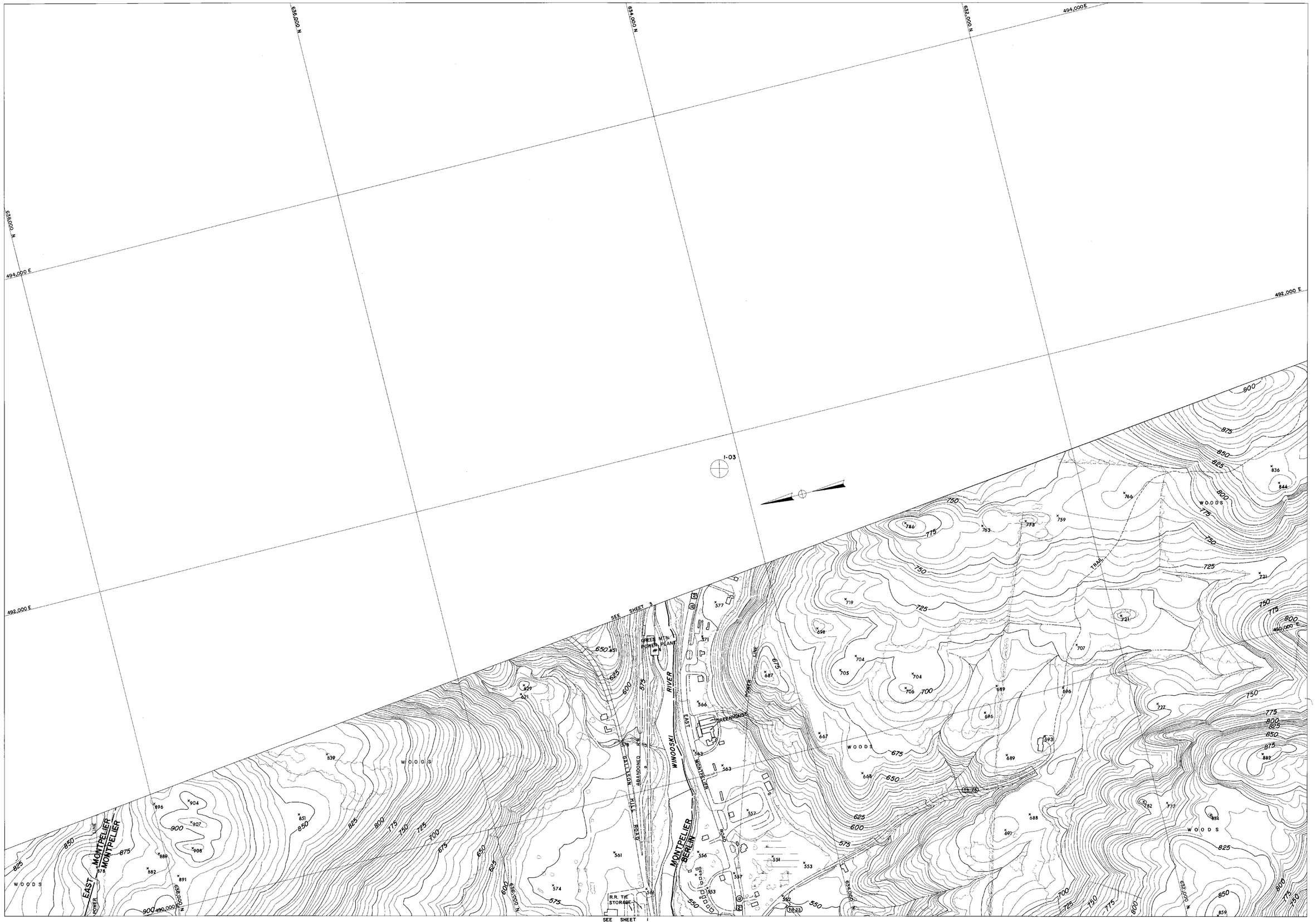

COMPILED BY PHOTOGRAMETRIC METHODS

MOORE SURVEY & MAPPING CORP.

CONTROL BY VT. GEODETIC SURVEY, U.S.C.&G.S. & M.S.&M. CORP.

Scale: 1 : 2400

200 0 200 400 600 800 feet

CONTOUR INTERVAL 5'

DATUM: MEAN SEA LEVEL 1929

2000' GRID BASED ON VERMONT STATE PLANE COORDINATE SYSTEM

TRANSVERSE MERCATOR PROJECTION

THE STATE OF VERMONT
DEPARTMENT OF HIGHWAYS
MONTPELIER–E. MONTPELIER–BERLIN
PLAIN.–MARSH.–CABOT–DANVILLE
TOPOGRAPHIC MAP

CONTRACT 2-67 DATE OF PHOTOGRAPHY: 5/13/67 5/29/67

SHEET 2 OF 44 SHEETS

266

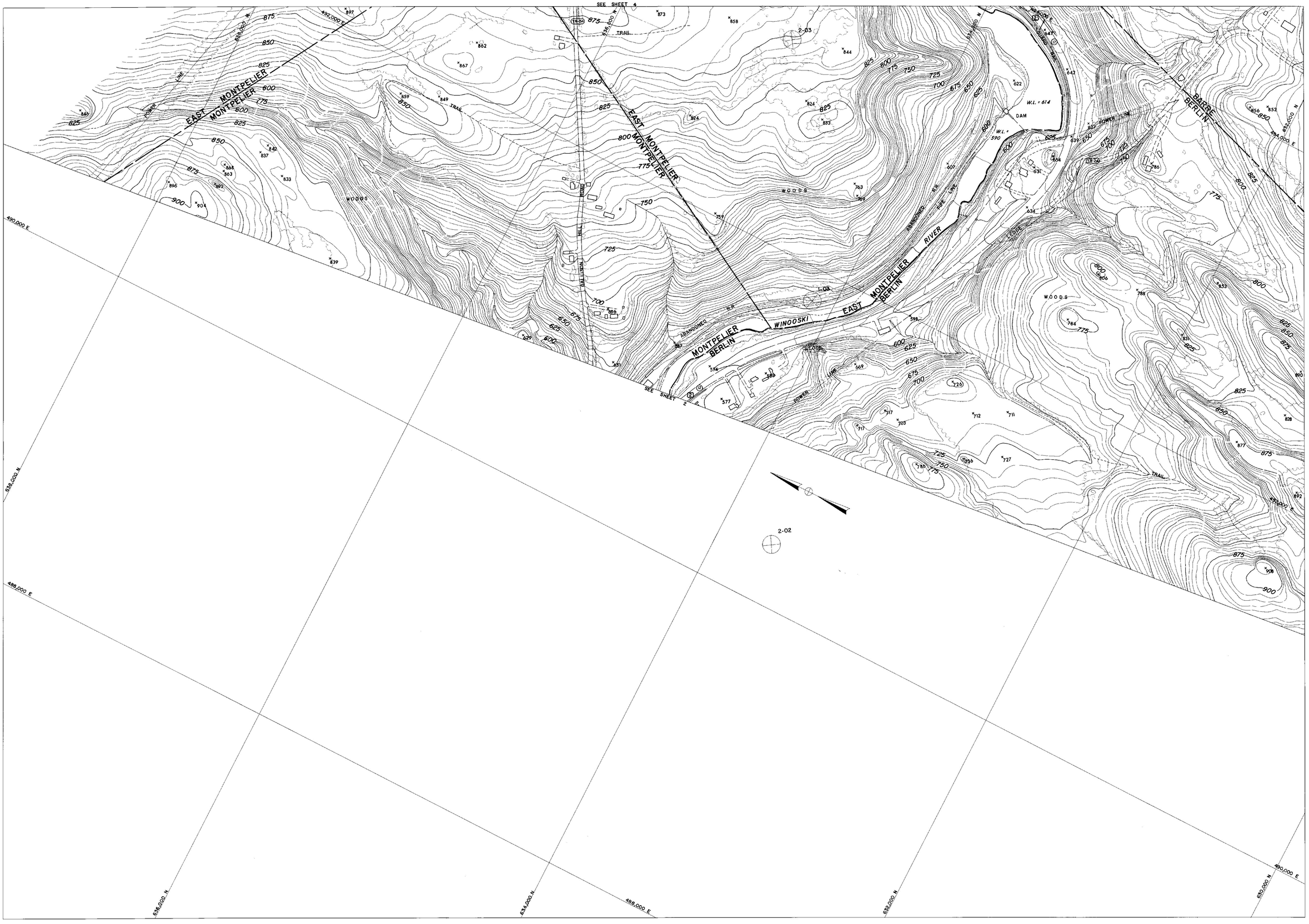

COMPILED BY PHOTOGRAMETRIC METHODS

MOORE SURVEY & MAPPING CORP.

CONTROL BY VT. GEODETIC SURVEY, U.S.C.&G.S. & M.S.&M. CORP.

Scale: 1 : 2400

200 0 200 400 600 800 feet

CONTOUR INTERVAL 5'

DATUM: MEAN SEA LEVEL 1929

2000' GRID BASED ON VERMONT STATE PLANE COORDINATE SYSTEM

TRANSVERSE MERCATOR PROJECTION

THE STATE OF VERMONT
DEPARTMENT OF HIGHWAYS
MONTPELIER – E. MONTPELIER – BERLIN
PLAIN. – MARSH. – CABOT – DANVILLE
TOPOGRAPHIC MAP

CONTRACT 2-67 DATE OF PHOTOGRAPHY: 5/13/67 5/29/67

SHEET 3 OF 44 SHEETS

266

SEE SHEET 5

SEE SHEET 3

COMPILED BY PHOTOGRAMETRIC METHODS

MOORE SURVEY & MAPPING CORP.

CONTROL BY VT. GEODETIC SURVEY, U.S.C.&G.S. & M.S.&M. CORP.

Scale: 1 : 2400

200 0 200 400 600 800 (ft)

CONTOUR INTERVAL 5'

DATUM: MEAN SEA LEVEL 1929

2000' GRID BASED ON VERMONT STATE PLANE COORDINATE SYSTEM

TRANSVERSE MERCATOR PROJECTION

THE STATE OF VERMONT

DEPARTMENT OF HIGHWAYS

MONTPELIER–E. MONTPELIER–BERLIN

PLAIN.–MARSH.–CABOT–DANVILLE

TOPOGRAPHIC MAP

CONTRACT 2-67 DATE OF PHOTOGRAPHY: 5/13/67 5/29/67

SHEET 4 OF 44 SHEETS

266

SEE SHEET 6

SEE SHEET 11

EAST MONTPELIER

BENNETT BROOK

WINOOSKI RIVER

WINOOSKI

ABANDONED R.R. GRADE

ABANDONED ROAD

PIONEER LINE

WOODS

LEDGE

SALVAGE YARD

2-06

2-05

SEE SHEET 4

COMPILED BY PHOTOGRAMETRIC METHODS

MOORE SURVEY & MAPPING CORP.

CONTROL BY VT. GEODETIC SURVEY, U.S.C.&G.S. & M.S.&M. CORP.

Scale: 1 : 2400

200 0 200 400 600 800 feet

CONTOUR INTERVAL 5'

DATUM: MEAN SEA LEVEL 1929

2000' GRID BASED ON VERMONT STATE PLANE COORDINATE SYSTEM

TRANSVERSE MERCATOR PROJECTION

THE STATE OF VERMONT
DEPARTMENT OF HIGHWAYS
MONTPELIER–E. MONTPELIER–BERLIN
PLAIN.–MARSH.–CABOT–DANVILLE
TOPOGRAPHIC MAP

CONTRACT 2-67 DATE OF PHOTOGRAPHY: 5/13/67 5/29/67

SHEET 5 OF 44 SHEETS

266

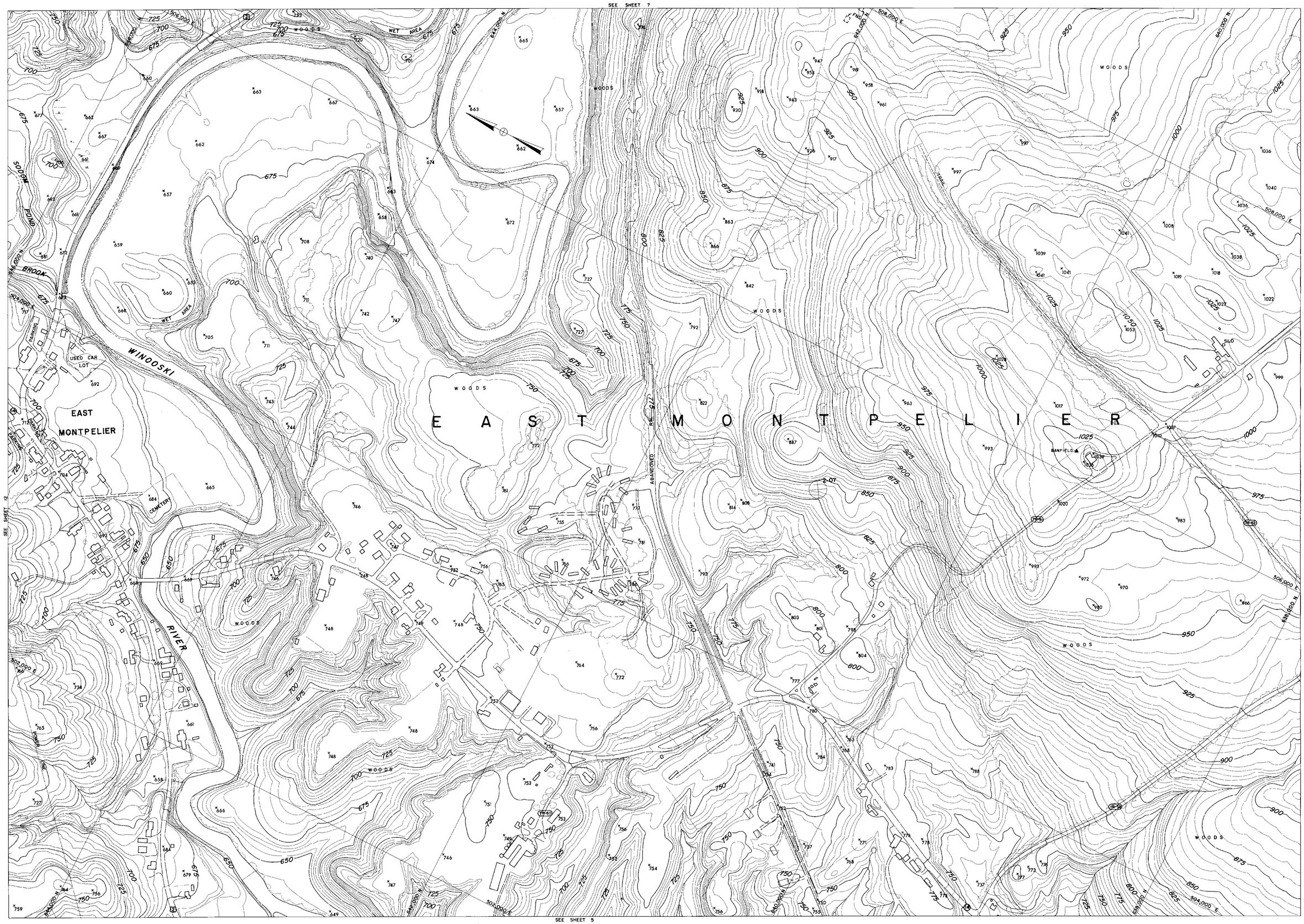

COMPILED BY PHOTOGRAMETRIC METHODS

MOORE SURVEY & MAPPING CORP.

CONTROL BY VT. GEODETIC SURVEY, U.S.C.&G.S. & M.S.&M. CORP.

Scale: 1 : 2400

200 0 200 400 600 800 feet

CONTOUR INTERVAL 5'

DATUM: MEAN SEA LEVEL 1929

2000' GRID BASED ON VERMONT STATE PLANE COORDINATE SYSTEM

TRANSVERSE MERCATOR PROJECTION

THE STATE OF VERMONT
DEPARTMENT OF HIGHWAYS
MONTPELIER–E. MONTPELIER–BERLIN
PLAIN.–MARSH.–CABOT–DANVILLE
TOPOGRAPHIC MAP

CONTRACT 2-67 DATE OF PHOTOGRAPHY: 5/13/67 5/29/67

SHEET 6 OF 44 SHEETS

266

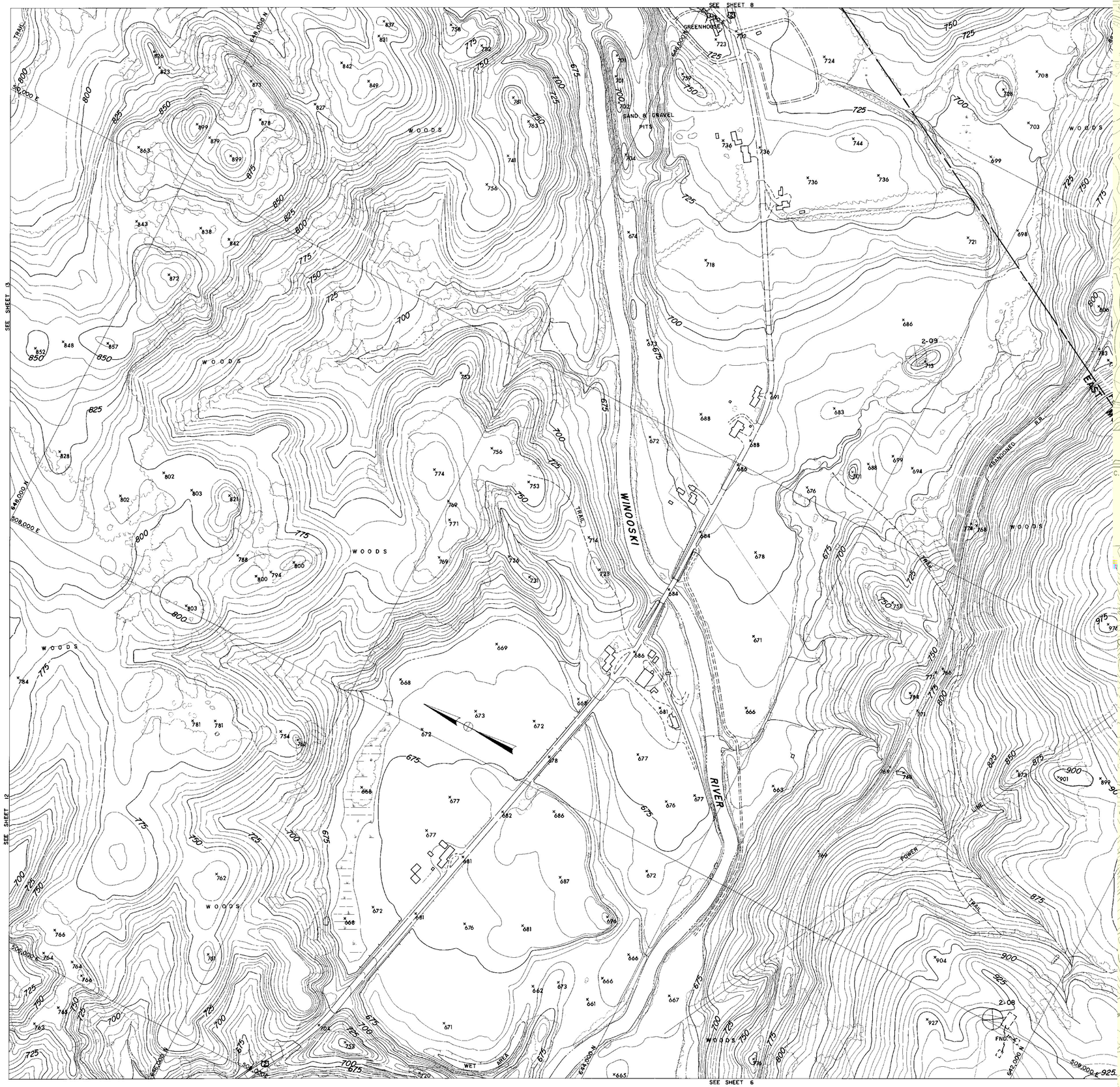

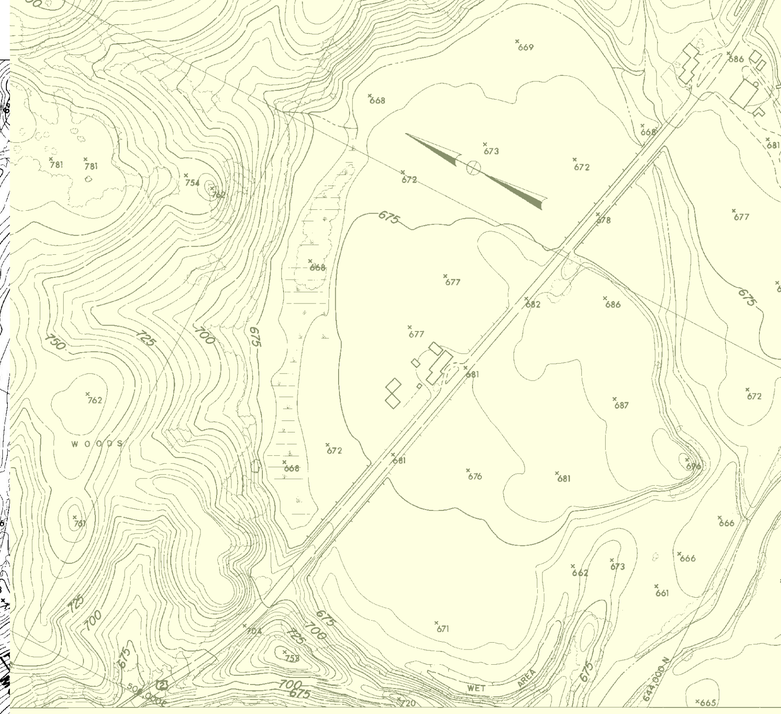

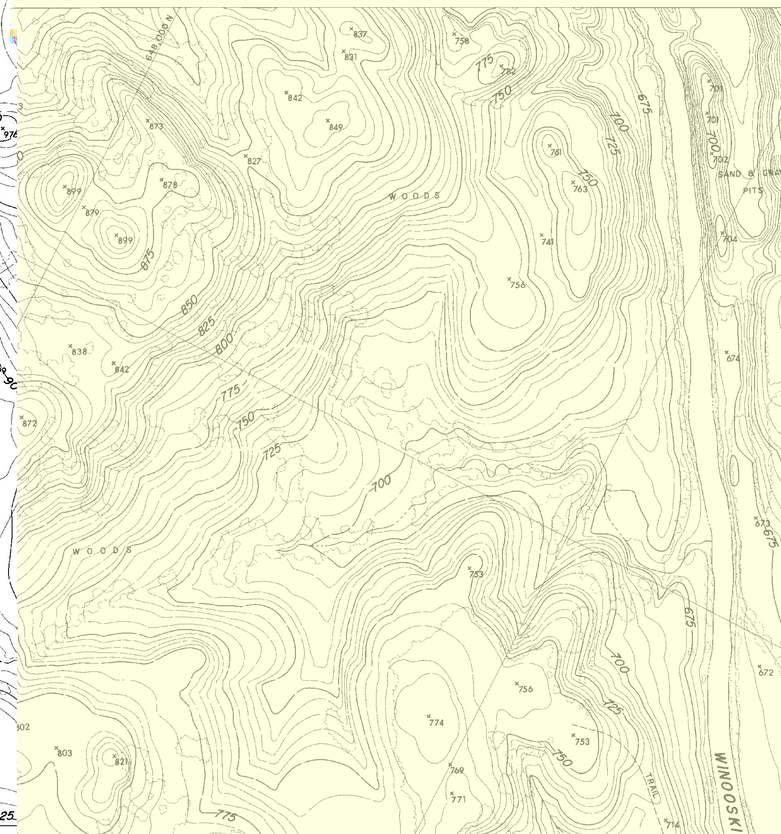

COMPILED BY PHOTOGRAMETRIC METHODS
MOORE SURVEY & MAPPING CORP.
CONTROL BY VT. GEODETIC SURVEY, U.S.C.&G.S. & M.S.B.M. CORP.

Scale: 1 : 2400
200 0 200 400 600 800 feet
CONTOUR INTERVAL 5'
DATUM: MEAN SEA LEVEL 1929
2000' GRID BASED ON VERMONT STATE PLANE COORDINATE SYSTEM
TRANSVERSE MERCATOR PROJECTION



COMPILED BY PHOTOGRAMETRIC METHODS

MOORE SURVEY & MAPPING CORP.

CONTROL BY VT. GEODETIC SURVEY, U.S.C.&G.S. & M.S.&M. CORP.

Scale: 1 : 2400

200 0 200 400 600 800 feet

CONTOUR INTERVAL 5'
DATUM: MEAN SEA LEVEL 1929
2000' GRID BASED ON VERMONT STATE PLANE COORDINATE SYSTEM
TRANSVERSE MERCATOR PROJECTION

THE STATE OF VERMONT
DEPARTMENT OF HIGHWAYS
MONTPELIER–E. MONTPELIER–BERLIN
PLAIN.–MARSH.–CABOT–DANVILLE
TOPOGRAPHIC MAP

CONTRACT 2-67 DATE OF PHOTOGRAPHY: 5/13/67 5/29/67
SHEET 8 OF 44 SHEETS

266

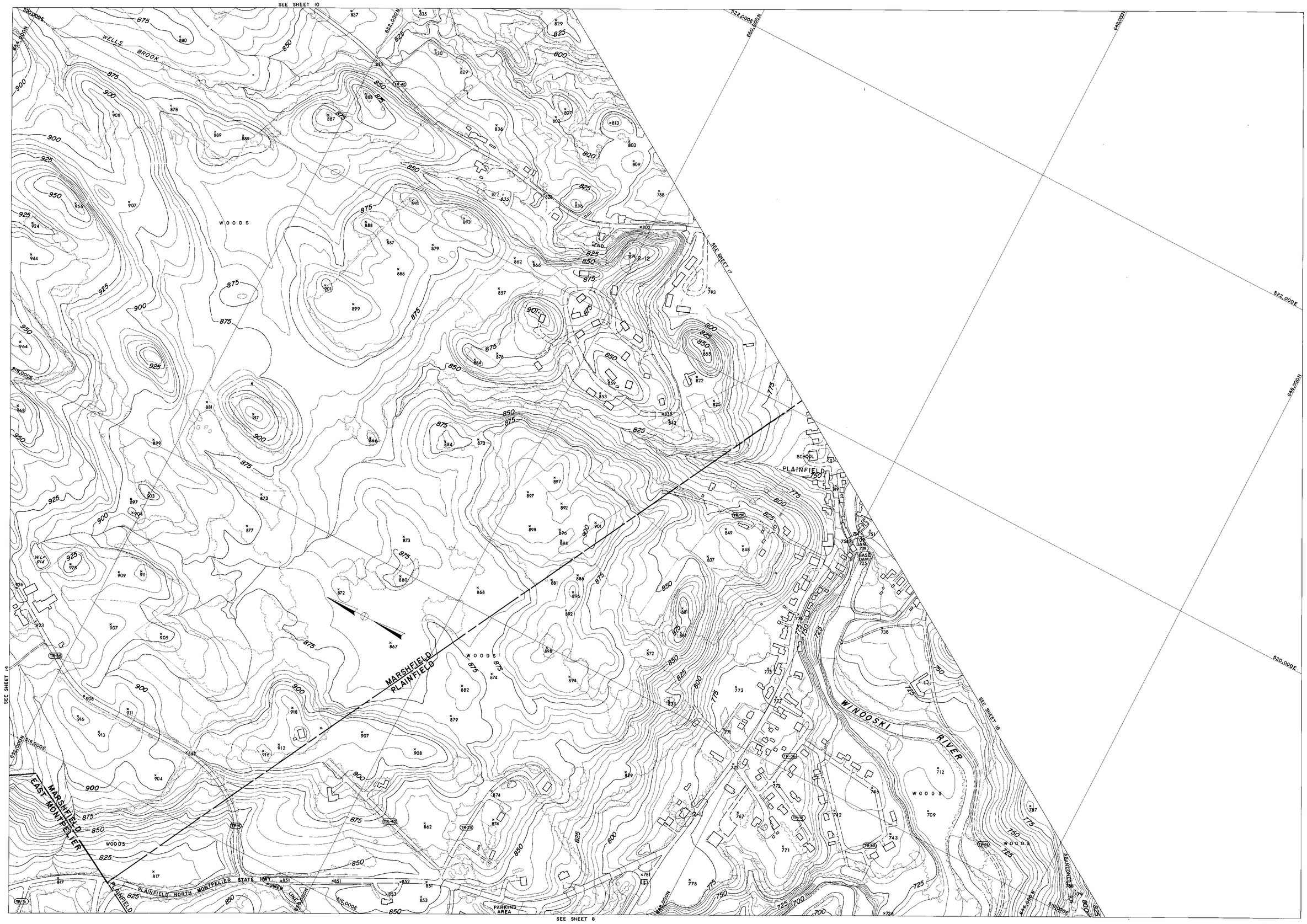

COMPILED BY PHOTOGRAMETRIC METHODS
MOORE SURVEY & MAPPING CORP.
CONTROL BY VT. GEODETIC SURVEY, U.S.C.&G.S. & M.S.&M. CORP.

Scale: 1 : 2400
200 0 200 400 600 800 feet
CONTOUR INTERVAL 5'
DATUM: MEAN SEA LEVEL 1929
2000' GRID BASED ON VERMONT STATE PLANE COORDINATE SYSTEM
TRANSVERSE MERCATOR PROJECTION

THE STATE OF VERMONT
DEPARTMENT OF HIGHWAYS
MONTPELIER-E. MONTPELIER-BERLIN
PLAIN.-MARSH.-CABOT-DANVILLE
TOPOGRAPHIC MAP

CONTRACT 2-67 DATE OF PHOTOGRAPHY: 5/13/67 5/29/67
SHEET 9 OF 44 SHEETS

266

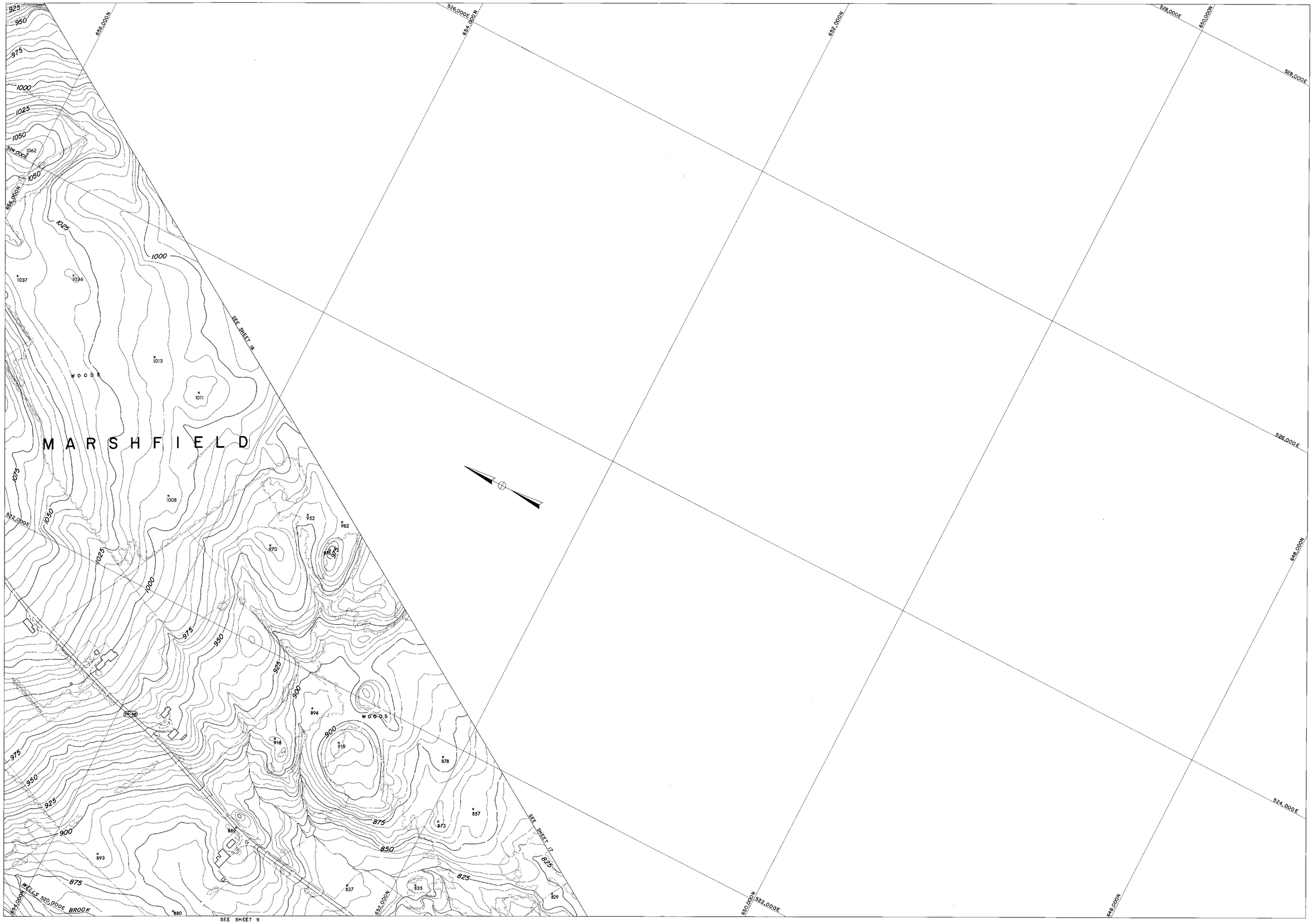

COMPILED BY PHOTOGRAMETRIC METHODS

MOORE SURVEY & MAPPING CORP.

CONTROL BY VT. GEODETIC SURVEY, U.S.C.&G.S. & M.S.&M. CORP.

Scale: 1 : 2400

200 0 200 400 600 800 feet

CONTOUR INTERVAL 5'

DATUM: MEAN SEA LEVEL 1929

2000' GRID BASED ON VERMONT STATE PLANE COORDINATE SYSTEM

TRANSVERSE MERCATOR PROJECTION

THE STATE OF VERMONT
DEPARTMENT OF HIGHWAYS
MONTPELIER--E. MONTPELIER-BERLIN
PLAIN.-MARSH.-CABOT-DANVILLE
TOPOGRAPHIC MAP

CONTRACT 2-67 DATE OF PHOTOGRAPHY: 5/13/67 5/29/67

SHEET 10 OF 44 SHEETS

266

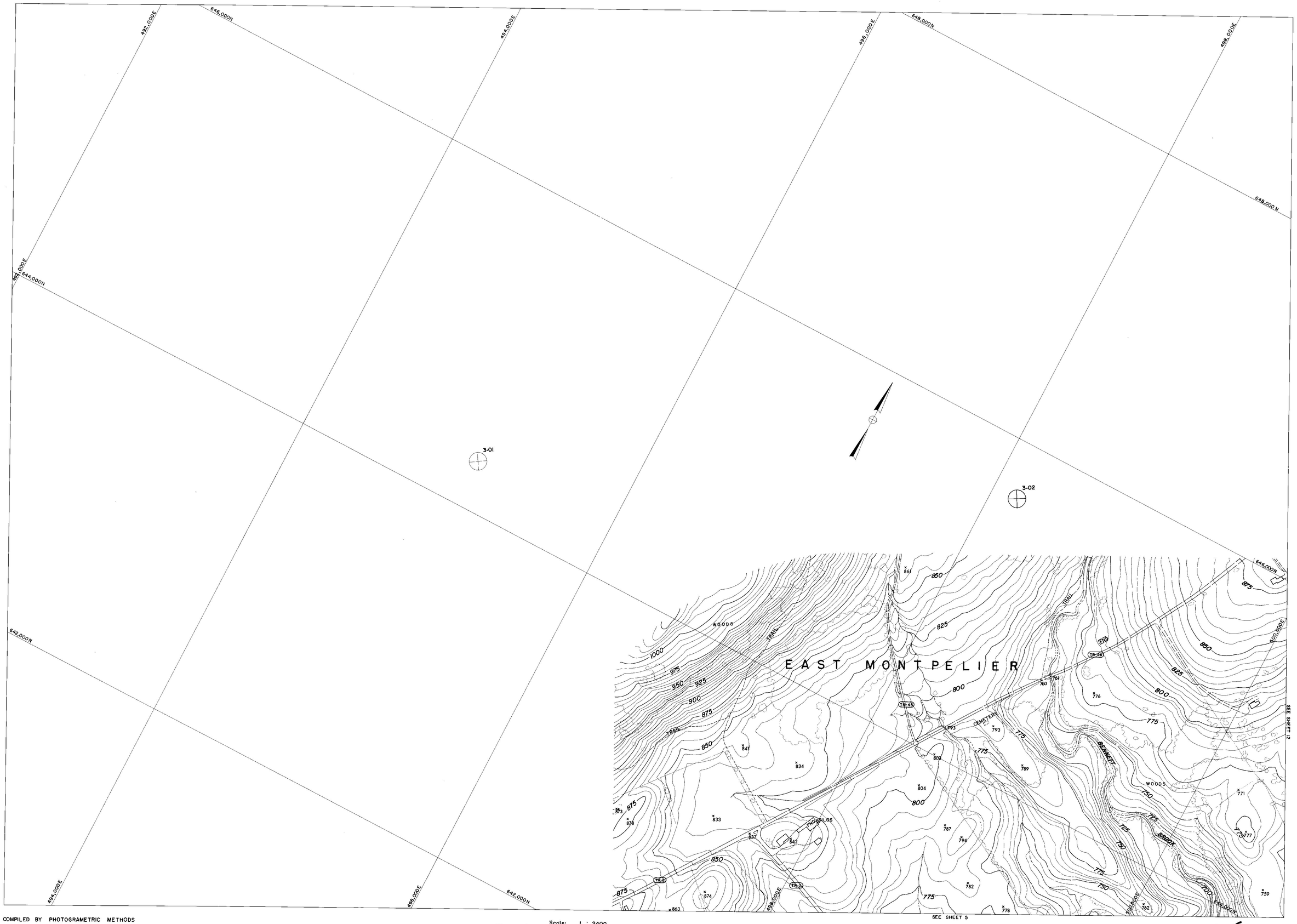

COMPILED BY PHOTOGRAMETRIC METHODS
MOORE SURVEY & MAPPING CORP.
CONTROL BY VT. GEODETIC SURVEY, U.S.C.&G.S. & M.S.&M. CORP.

Scale: 1 : 2400
200 0 200 400 600 800 feet
CONTOUR INTERVAL 5'
DATUM: MEAN SEA LEVEL 1929
2000' GRID BASED ON VERMONT STATE PLANE COORDINATE SYSTEM
TRANSVERSE MERCATOR PROJECTION

THE STATE OF VERMONT
DEPARTMENT OF HIGHWAYS
MONTPELIER–E. MONTPELIER–BERLIN
PLAIN.–MARSH.–CABOT–DANVILLE
TOPOGRAPHIC MAP

CONTRACT 2-67 DATE OF PHOTOGRAPHY: 5/13/67 5/29/67
SHEET 11 OF 44 SHEETS

266

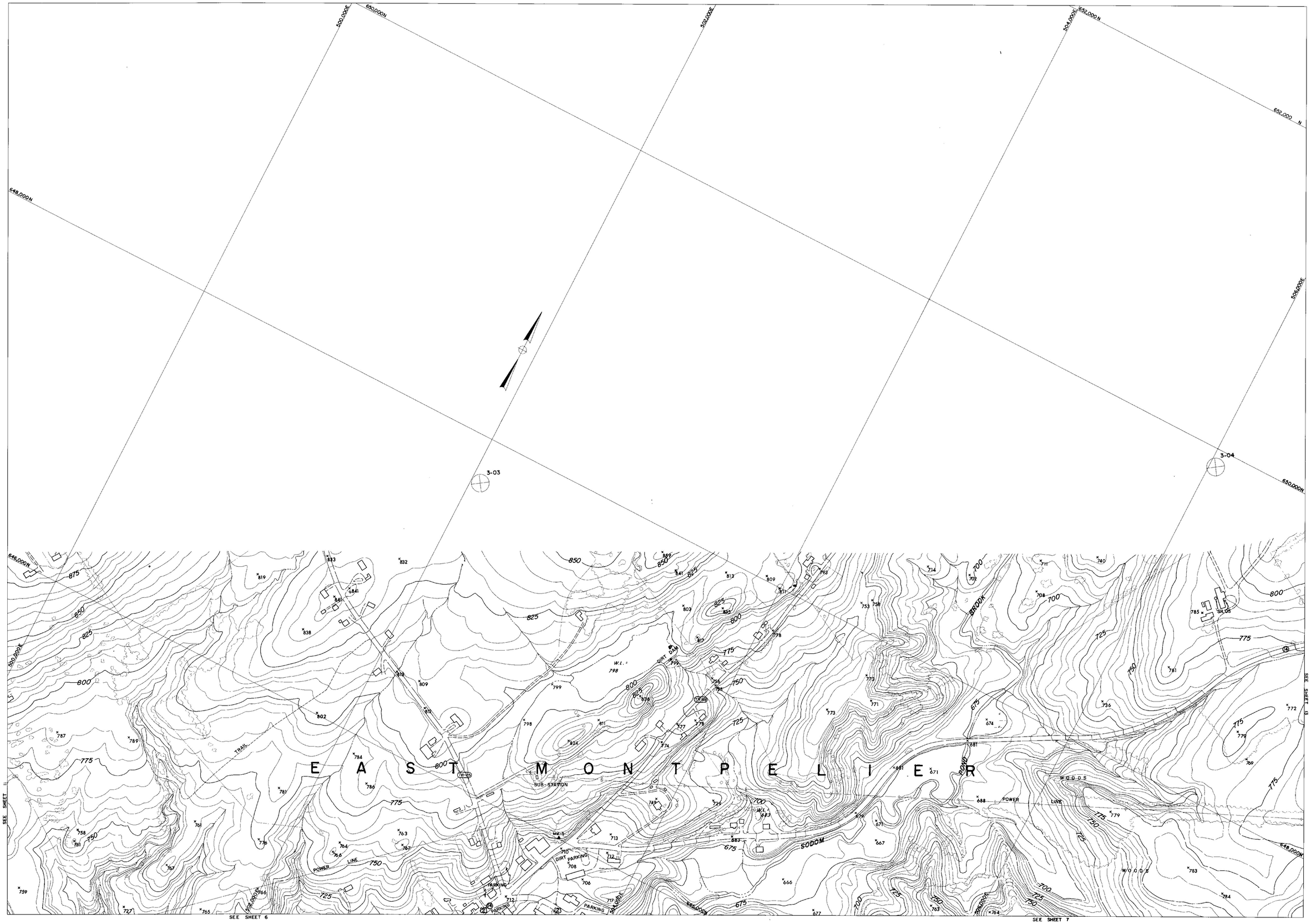

COMPILED BY PHOTOGRAMETRIC METHODS

MOORE SURVEY & MAPPING CORP.

CONTROL BY VT. GEODETIC SURVEY, U.S.C.&G.S. & M.S.B.M. CORP.

Scale: 1 : 2400

200 0 200 400 600 800 feet

CONTOUR INTERVAL 5'

DATUM: MEAN SEA LEVEL 1929

2000' GRID BASED ON VERMONT STATE PLANE COORDINATE SYSTEM

TRANSVERSE MERCATOR PROJECTION

THE STATE OF VERMONT
DEPARTMENT OF HIGHWAYS
MONTPELIER–E. MONTPELIER–BERLIN
PLAIN.–MARSH.–CABOT–DANVILLE
TOPOGRAPHIC MAP

CONTRACT 2-67 DATE OF PHOTOGRAPHY: 5/13/67 5/29/67

SHEET 12 OF 44 SHEETS

266

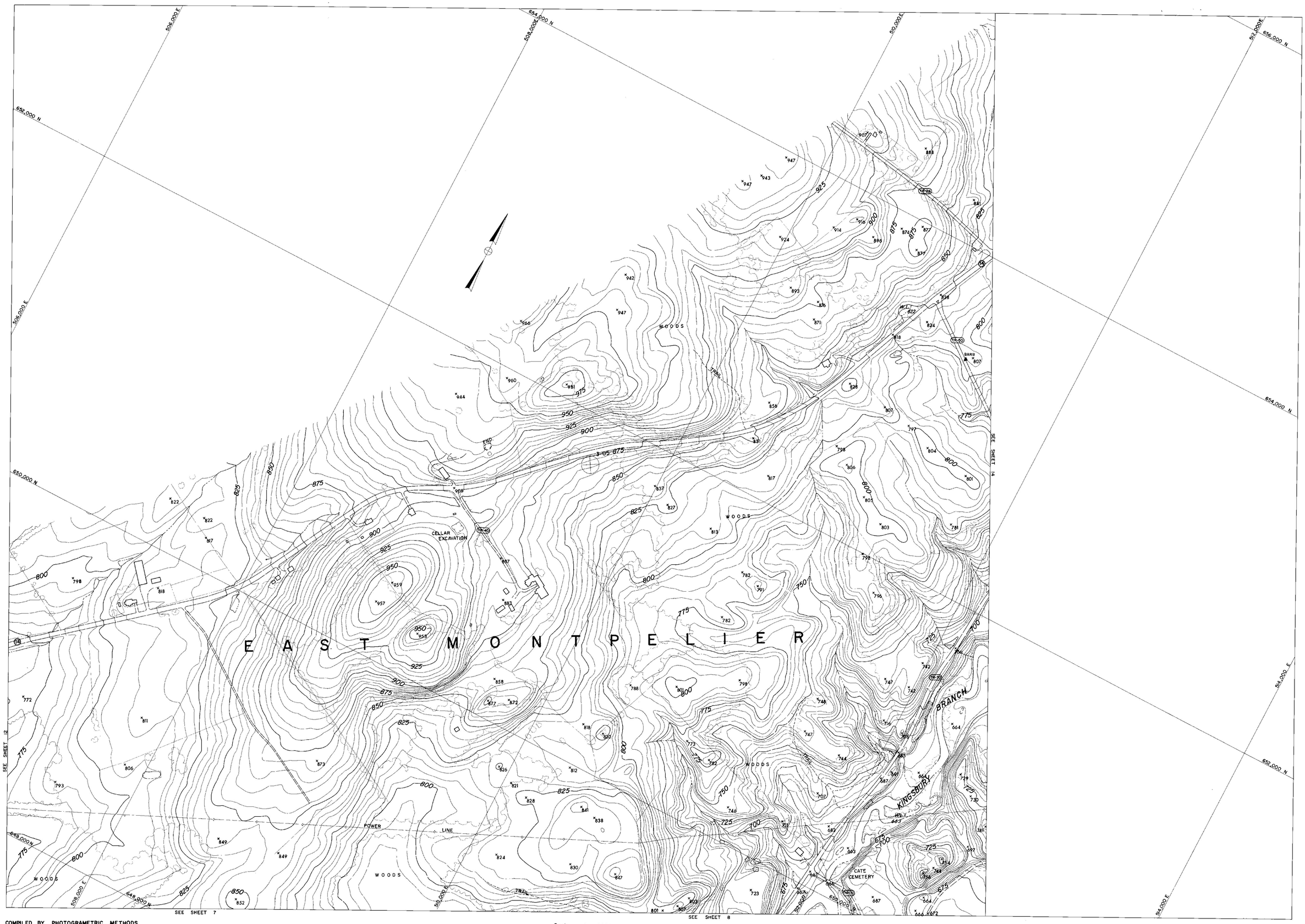

COMPILED BY PHOTOGRAMETRIC METHODS

MOORE SURVEY & MAPPING CORP.

CONTROL BY VT. GEODETIC SURVEY, U.S.C.&G.S. & M.S.&M. CORP.

Scale: 1 : 2400

200 0 200 400 600 800 feet

CONTOUR INTERVAL 5'

DATUM: MEAN SEA LEVEL 1929

2000' GRID BASED ON VERMONT STATE PLANE COORDINATE SYSTEM

TRANSVERSE MERCATOR PROJECTION

THE STATE OF VERMONT
DEPARTMENT OF HIGHWAYS
MONTPELIER–E. MONTPELIER–BERLIN
PLAIN.–MARSH.–CABOT–DANVILLE
TOPOGRAPHIC MAP

CONTRACT 2-67 DATE OF PHOTOGRAPHY: 5/13/67 5/29/67

SHEET 13 OF 44 SHEETS

266

COMPILED BY PHOTOGRAMETRIC METHODS

MOORE SURVEY & MAPPING CORP.

CONTROL BY VT. GEODETIC SURVEY, U.S.C.&G.S. & M.S.&M. CORP.

Scale: 1 : 2400

200 0 200 400 600 800 feet

CONTOUR INTERVAL 5'

DATUM: MEAN SEA LEVEL 1929

2000' GRID BASED ON VERMONT STATE PLANE COORDINATE SYSTEM

TRANSVERSE MERCATOR PROJECTION

THE STATE OF VERMONT
DEPARTMENT OF HIGHWAYS
MONTPELIER-E. MONTPELIER-BERLIN
PLAIN.-MARSH.-CABOT-DANVILLE
TOPOGRAPHIC MAP

CONTRACT 2-67 DATE OF PHOTOGRAPHY: 5/13/67 5/29/67

SHEET 14 OF 44 SHEETS

266

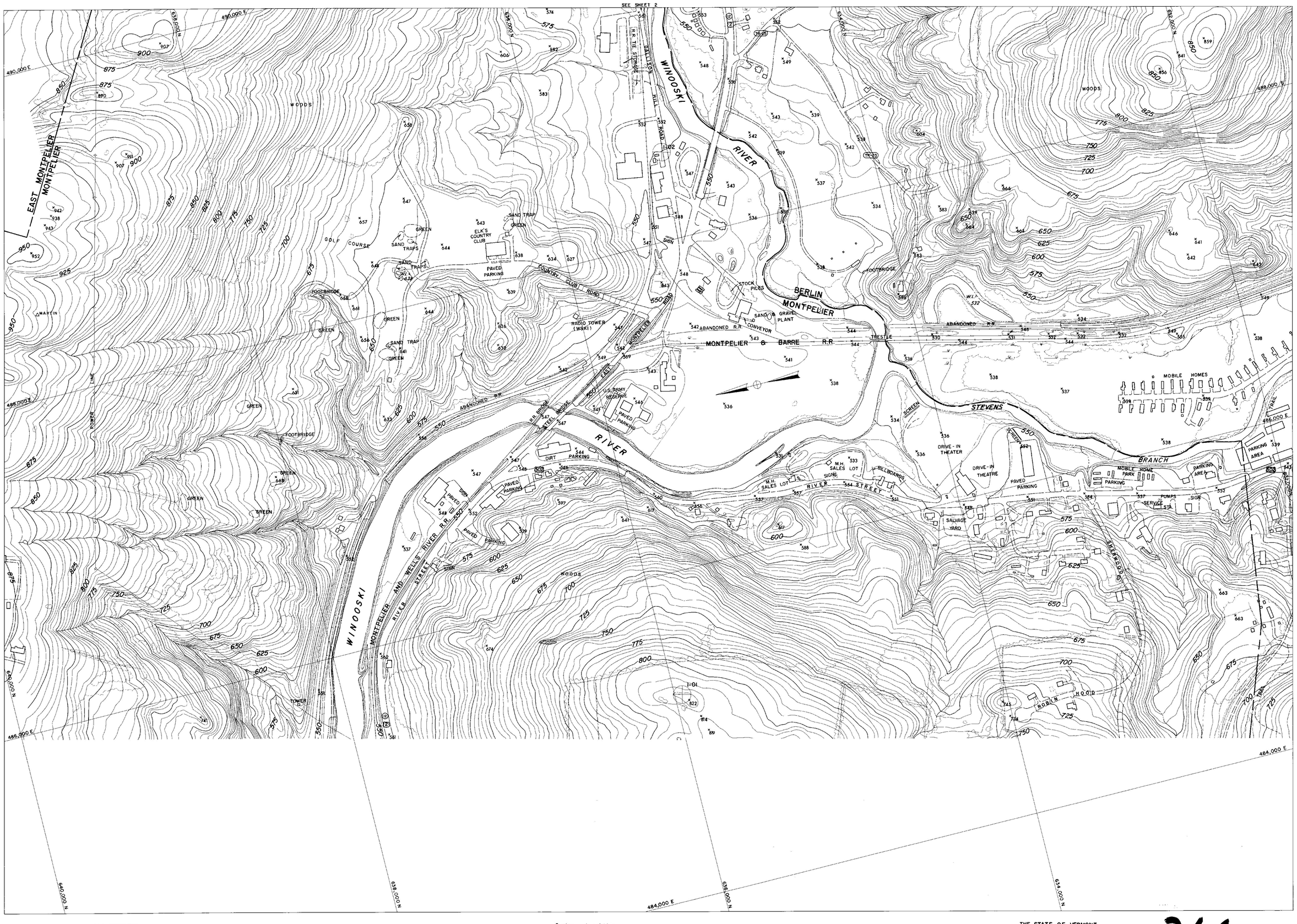

COMPILED BY PHOTOGRAMETRIC METHODS

MOORE SURVEY & MAPPING CORP.

CONTROL BY VT. GEODETIC SURVEY, U.S.C.&G.S. & M.S.&M. CORP.

Scale: 1 : 2400

200 0 200 400 600 800 feet

CONTOUR INTERVAL 5'

DATUM: MEAN SEA LEVEL 1929

2000' GRID BASED ON VERMONT STATE PLANE COORDINATE SYSTEM

TRANSVERSE MERCATOR PROJECTION

THE STATE OF VERMONT
DEPARTMENT OF HIGHWAYS
MONTPELIER–E. MONTPELIER–BERLIN
PLAIN.–MARSH.–CABOT–DANVILLE
TOPOGRAPHIC MAP

CONTRACT 2-67 DATE OF PHOTOGRAPHY: 5/13/67 5/29/67

SHEET 1 OF 44 SHEETS

266

MIDDLEBURY

Spring Map Photogrammetry

1" = 200'

"JPL"

1 of 3

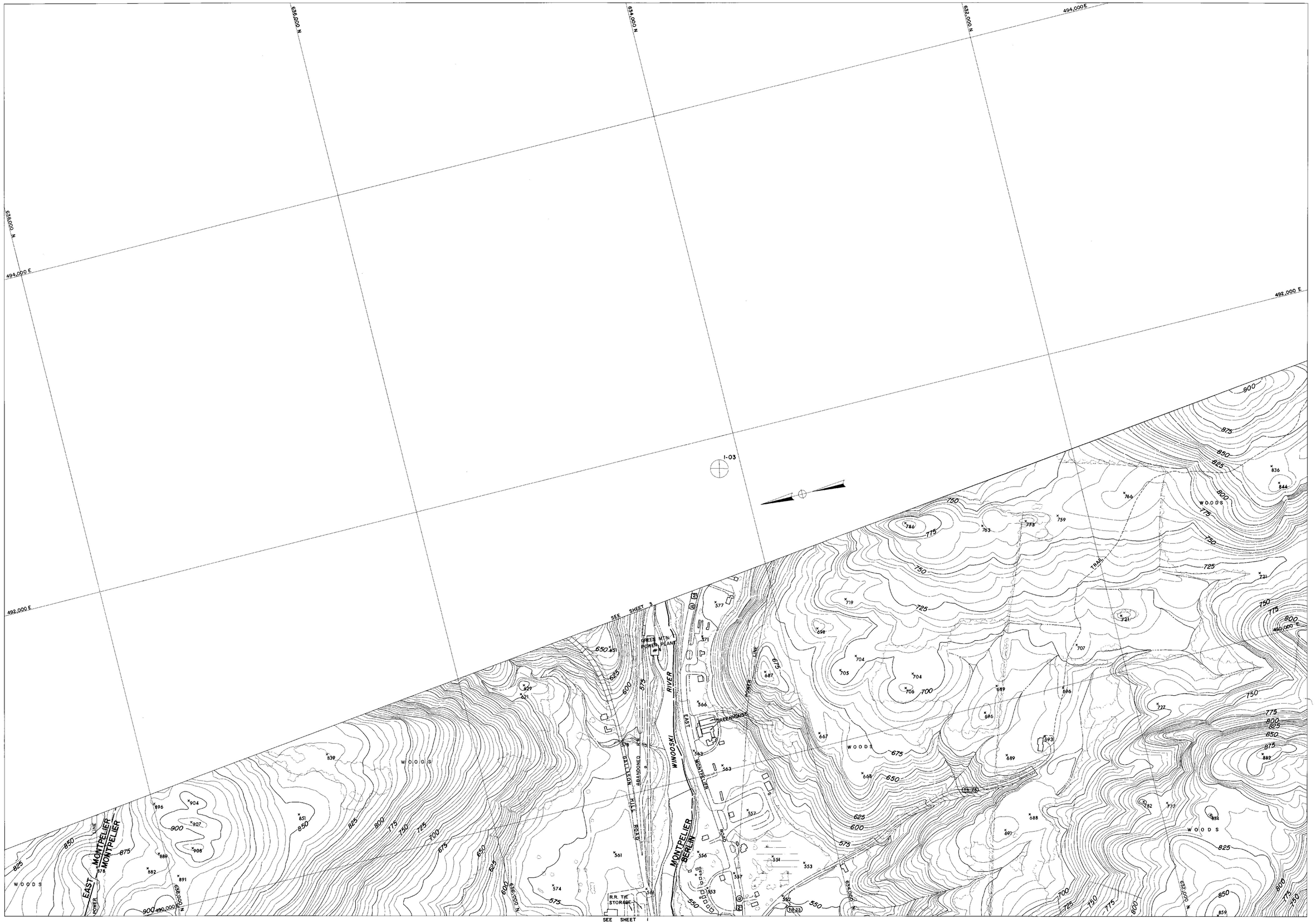

COMPILED BY PHOTOGRAMETRIC METHODS

MOORE SURVEY & MAPPING CORP.

CONTROL BY VT. GEODETIC SURVEY, U.S.C.&G.S. & M.S.&M. CORP.

Scale: 1 : 2400

200 0 200 400 600 800 feet

CONTOUR INTERVAL 5'

DATUM: MEAN SEA LEVEL 1929

2000' GRID BASED ON VERMONT STATE PLANE COORDINATE SYSTEM

TRANSVERSE MERCATOR PROJECTION

THE STATE OF VERMONT
DEPARTMENT OF HIGHWAYS
MONTPELIER–E. MONTPELIER–BERLIN
PLAIN.–MARSH.–CABOT–DANVILLE
TOPOGRAPHIC MAP

CONTRACT 2-67 DATE OF PHOTOGRAPHY: 5/13/67 5/29/67

SHEET 2 OF 44 SHEETS

266

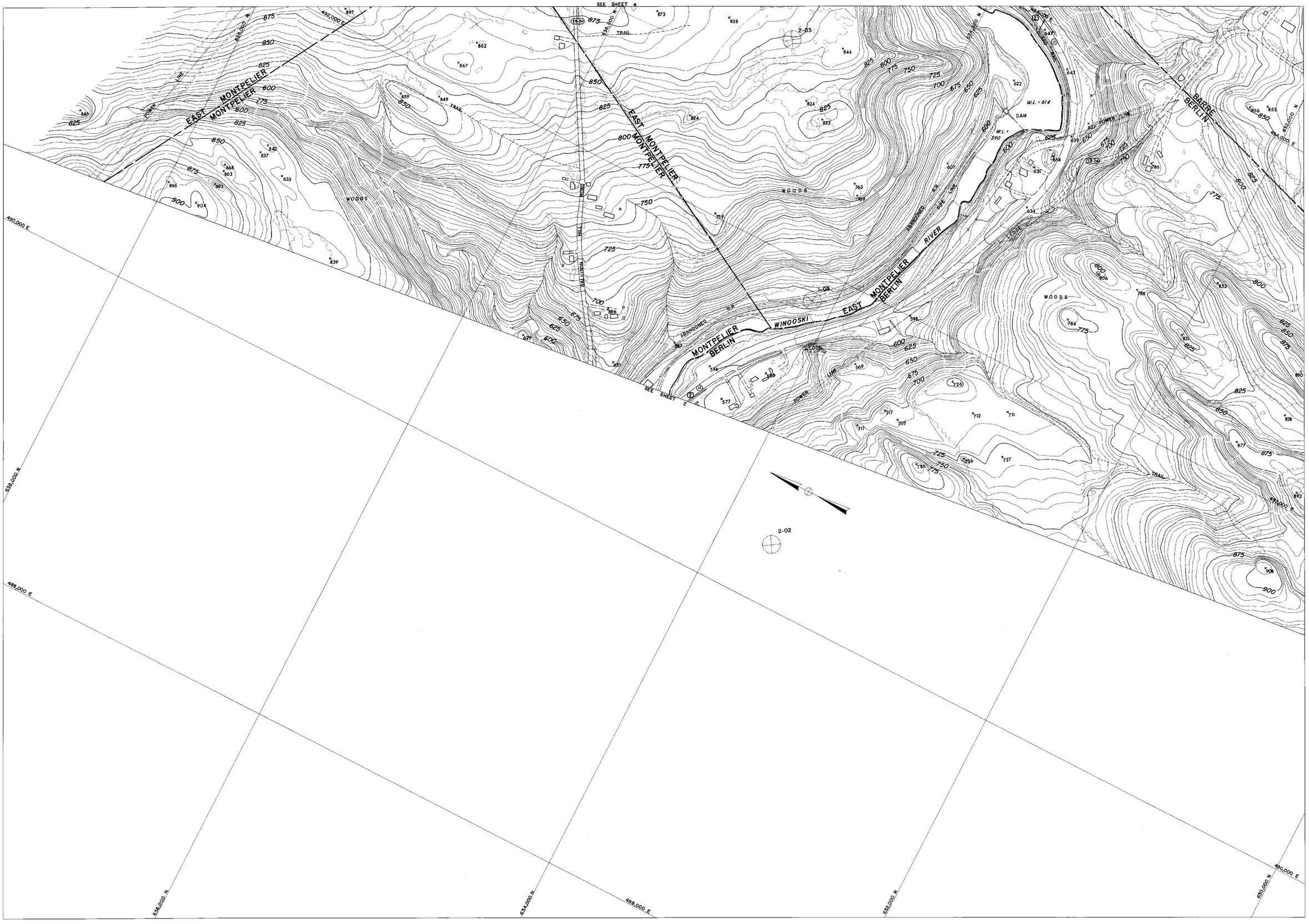

COMPILED BY PHOTOGRAMETRIC METHODS

MOORE SURVEY & MAPPING CORP.

CONTROL BY VT. GEODETIC SURVEY, U.S.C.&G.S. & M.S.&M. CORP.

Scale: 1 : 2400

200 0 200 400 600 800 feet

CONTOUR INTERVAL 5'

DATUM: MEAN SEA LEVEL 1929

2000' GRID BASED ON VERMONT STATE PLANE COORDINATE SYSTEM

TRANSVERSE MERCATOR PROJECTION

THE STATE OF VERMONT
DEPARTMENT OF HIGHWAYS
MONTPELIER – E. MONTPELIER – BERLIN
PLAIN. – MARSH. – CABOT – DANVILLE
TOPOGRAPHIC MAP

CONTRACT 2-67 DATE OF PHOTOGRAPHY: 5/13/67 5/29/67

SHEET 3 OF 44 SHEETS

266

SEE SHEET 5

SEE SHEET 3

COMPILED BY PHOTOGRAMETRIC METHODS

MOORE SURVEY & MAPPING CORP.

CONTROL BY VT. GEODETIC SURVEY, U.S.C.&G.S. & M.S.&M. CORP.

Scale: 1 : 2400

200 0 200 400 600 800 (ft)

CONTOUR INTERVAL 5'

DATUM: MEAN SEA LEVEL 1929

2000' GRID BASED ON VERMONT STATE PLANE COORDINATE SYSTEM

TRANSVERSE MERCATOR PROJECTION

THE STATE OF VERMONT

DEPARTMENT OF HIGHWAYS

MONTPELIER–E. MONTPELIER–BERLIN

PLAIN.–MARSH.–CABOT–DANVILLE

TOPOGRAPHIC MAP

CONTRACT 2-67 DATE OF PHOTOGRAPHY: 5/13/67 5/29/67

SHEET 4 OF 44 SHEETS

266

SEE SHEET 6

SEE SHEET 11

EAST MONTPELIER

BENNETT BROOK

WINOOSKI RIVER

WINOOSKI

ABANDONED R.R. GRADE

ABANDONED ROAD

PIONEER LINE

WOODS

LEDGE

SALVAGE YARD

2-06

2-05

SEE SHEET 4

COMPILED BY PHOTOGRAMETRIC METHODS

MOORE SURVEY & MAPPING CORP.

CONTROL BY VT. GEODETIC SURVEY, U.S.C.&G.S. & M.S.&M. CORP.

Scale: 1 : 2400

200 0 200 400 600 800 feet

CONTOUR INTERVAL 5'

DATUM: MEAN SEA LEVEL 1929

2000' GRID BASED ON VERMONT STATE PLANE COORDINATE SYSTEM

TRANSVERSE MERCATOR PROJECTION

THE STATE OF VERMONT
DEPARTMENT OF HIGHWAYS
MONTPELIER–E. MONTPELIER–BERLIN
PLAIN.–MARSH.–CABOT–DANVILLE
TOPOGRAPHIC MAP

CONTRACT 2-67 DATE OF PHOTOGRAPHY: 5/13/67 5/29/67

SHEET 5 OF 44 SHEETS

266

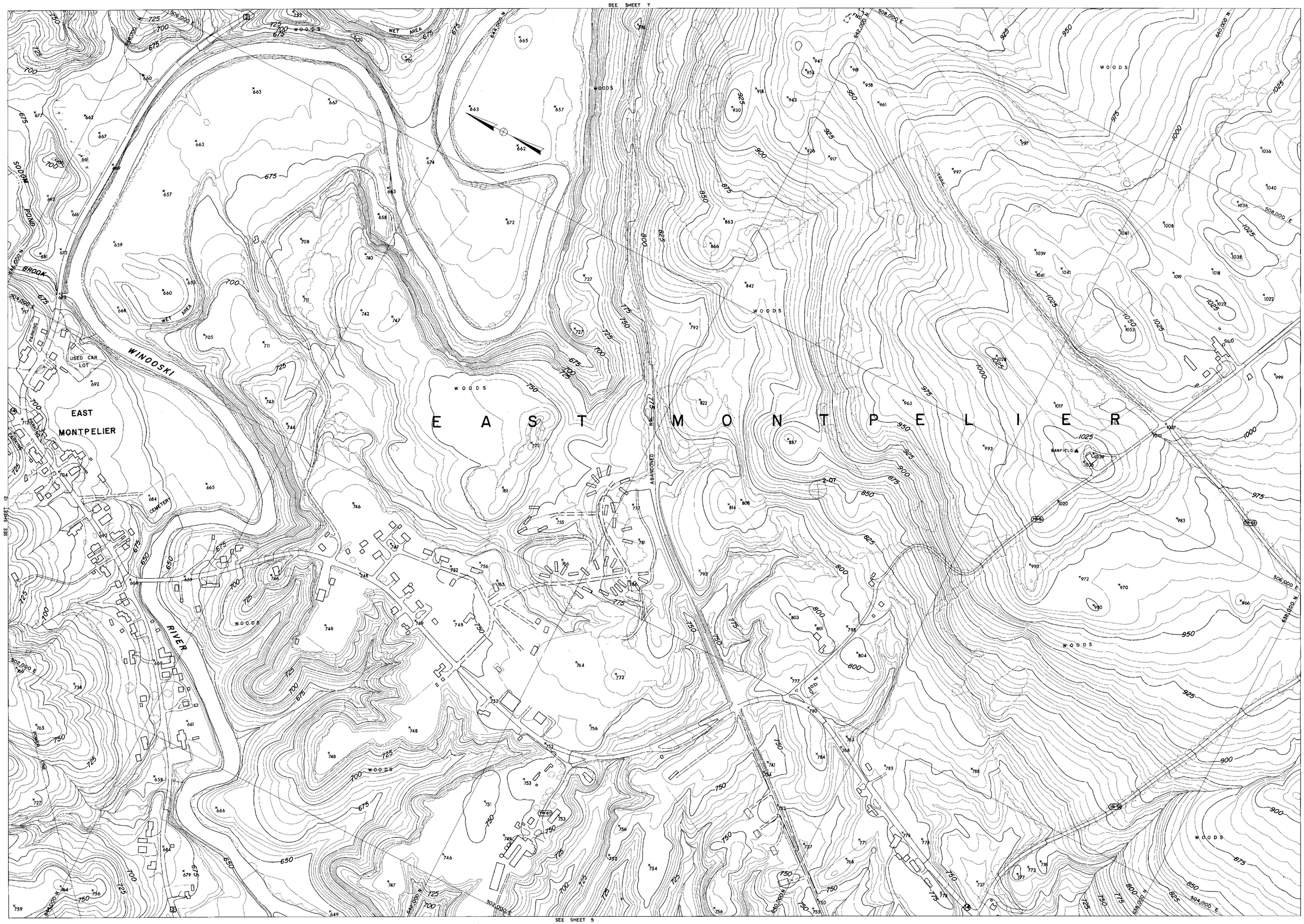

COMPILED BY PHOTOGRAMETRIC METHODS

MOORE SURVEY & MAPPING CORP.

CONTROL BY VT. GEODETIC SURVEY, U.S.C.&G.S. & M.S.&M. CORP.

Scale: 1 : 2400

200 0 200 400 600 800 feet

CONTOUR INTERVAL 5'

DATUM: MEAN SEA LEVEL 1929

2000' GRID BASED ON VERMONT STATE PLANE COORDINATE SYSTEM

TRANSVERSE MERCATOR PROJECTION

THE STATE OF VERMONT
DEPARTMENT OF HIGHWAYS
MONTPELIER–E. MONTPELIER–BERLIN
PLAIN.–MARSH.–CABOT–DANVILLE
TOPOGRAPHIC MAP

CONTRACT 2-67 DATE OF PHOTOGRAPHY: 5/13/67 5/29/67

SHEET 6 OF 44 SHEETS

266

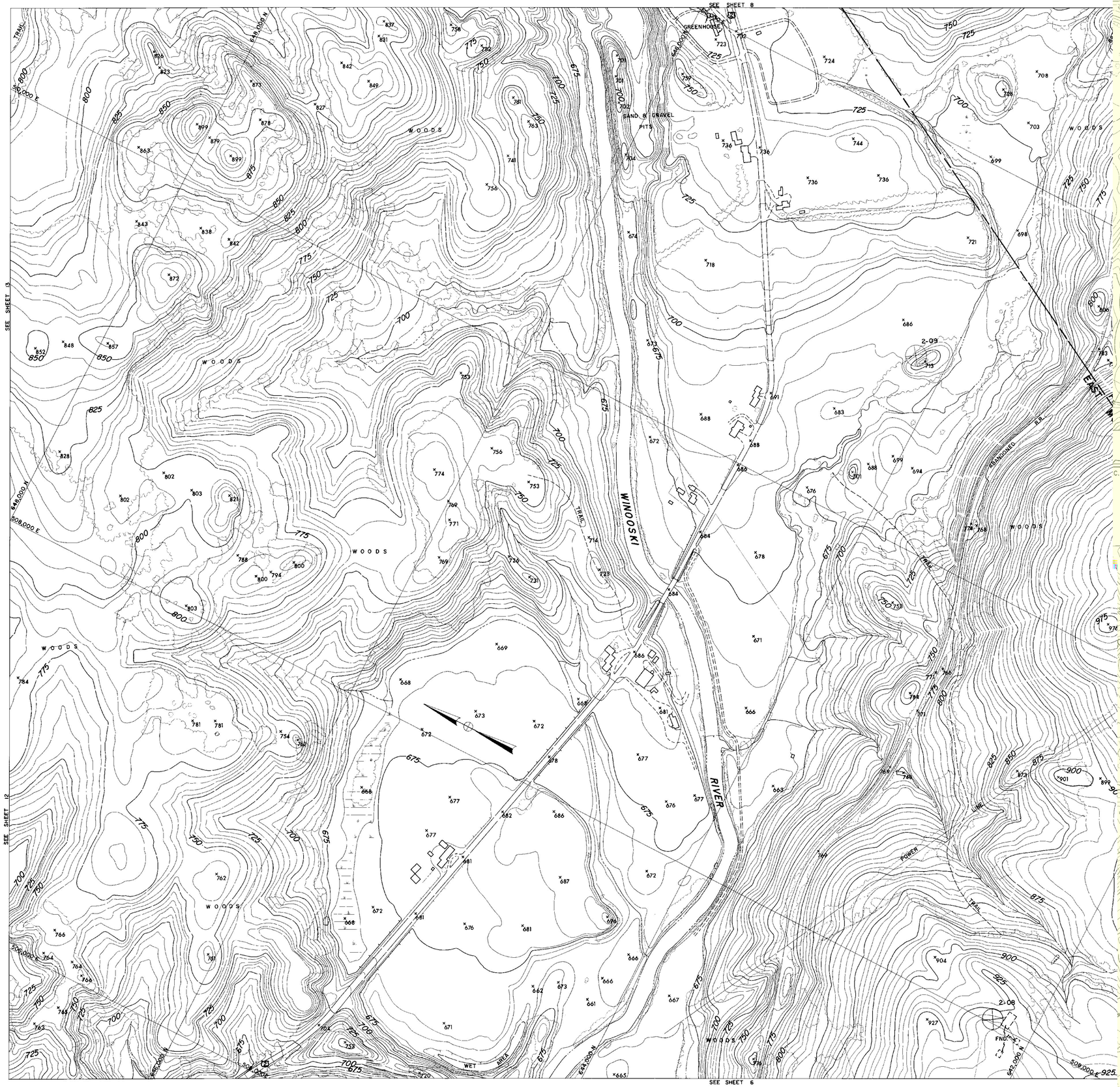

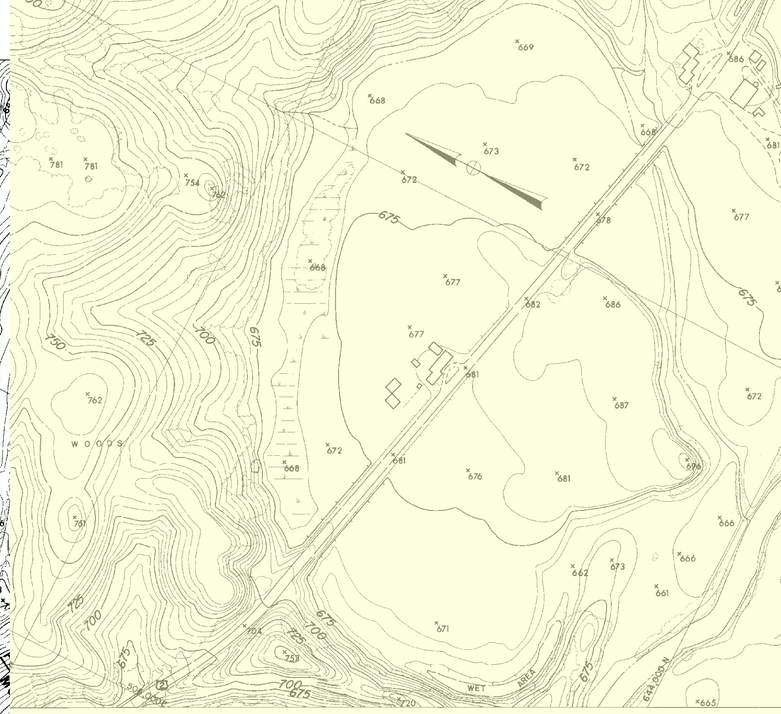

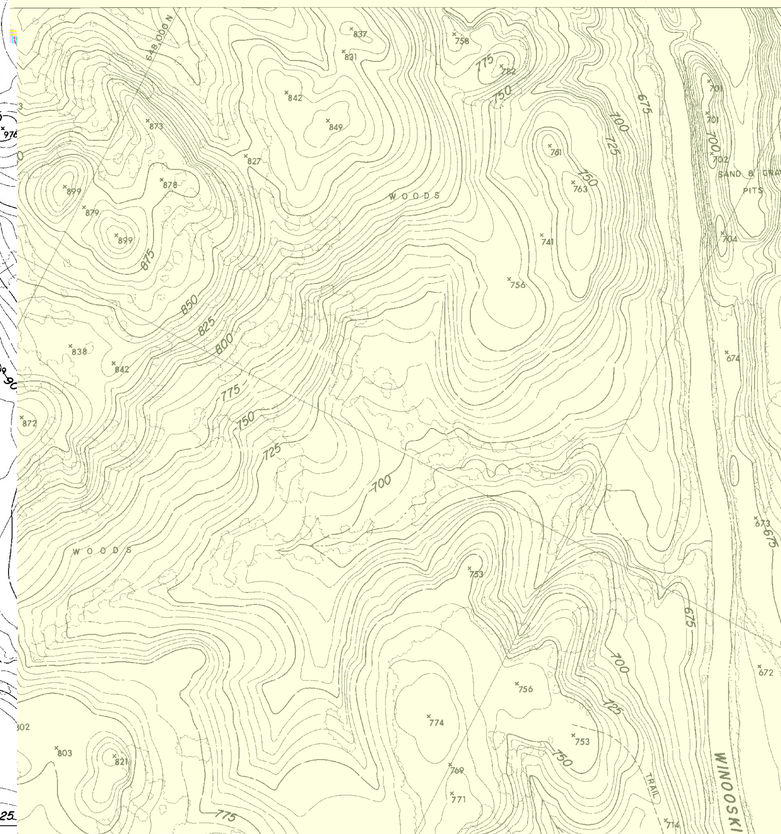

COMPILED BY PHOTOGRAMETRIC METHODS
MOORE SURVEY & MAPPING CORP.
CONTROL BY VT. GEODETIC SURVEY, U.S.C.&G.S. & M.S.B.M. CORP.

Scale: 1 : 2400
200 0 200 400 600 800 feet
CONTOUR INTERVAL 5'
DATUM: MEAN SEA LEVEL 1929
2000' GRID BASED ON VERMONT STATE PLANE COORDINATE SYSTEM
TRANSVERSE MERCATOR PROJECTION



COMPILED BY PHOTOGRAMETRIC METHODS

MOORE SURVEY & MAPPING CORP.

CONTROL BY VT. GEODETIC SURVEY, U.S.C.&G.S. & M.S.&M. CORP.

Scale: 1 : 2400

200 0 200 400 600 800 feet

CONTOUR INTERVAL 5'
DATUM: MEAN SEA LEVEL 1929
2000' GRID BASED ON VERMONT STATE PLANE COORDINATE SYSTEM
TRANSVERSE MERCATOR PROJECTION

THE STATE OF VERMONT
DEPARTMENT OF HIGHWAYS
MONTPELIER–E. MONTPELIER–BERLIN
PLAIN.–MARSH.–CABOT–DANVILLE
TOPOGRAPHIC MAP

CONTRACT 2-67 DATE OF PHOTOGRAPHY: 5/13/67 5/29/67
SHEET 8 OF 44 SHEETS

266

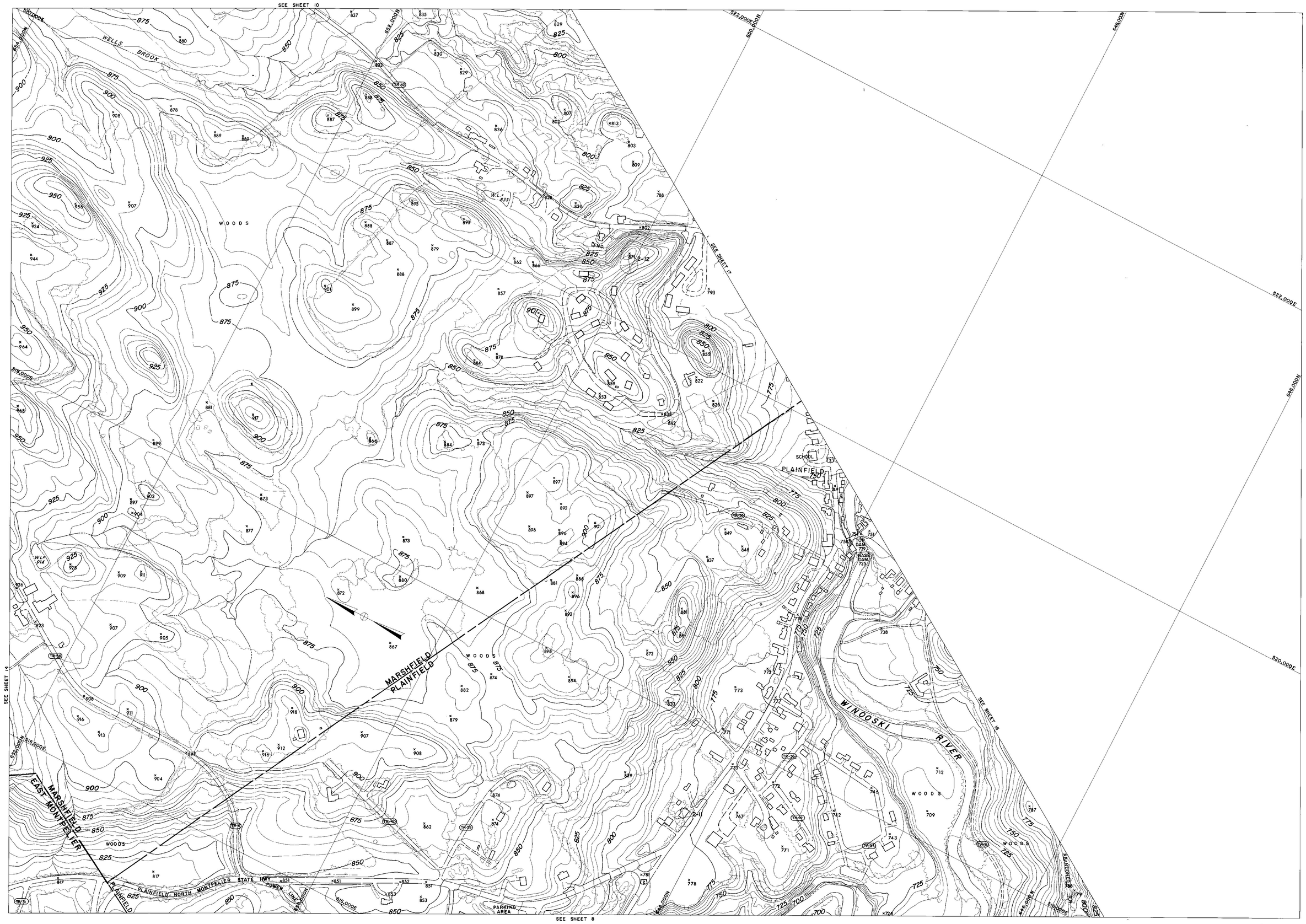

SEE SHEET 8

COMPILED BY PHOTOGRAMETRIC METHODS

MOORE SURVEY & MAPPING CORP.

CONTROL BY VT. GEODETIC SURVEY, U.S.C.&G.S. & M.S.&M. CORP.

Scale: 1 : 2400

200 0 200 400 600 800 feet

CONTOUR INTERVAL 5'

DATUM: MEAN SEA LEVEL 1929

2000' GRID BASED ON VERMONT STATE PLANE COORDINATE SYSTEM

TRANSVERSE MERCATOR PROJECTION

THE STATE OF VERMONT
DEPARTMENT OF HIGHWAYS
MONTPELIER-E. MONTPELIER-BERLIN
PLAIN.-MARSH.-CABOT-DANVILLE
TOPOGRAPHIC MAP

CONTRACT 2-67 DATE OF PHOTOGRAPHY: 5/13/67 5/29/67

SHEET 9 OF 44 SHEETS

266

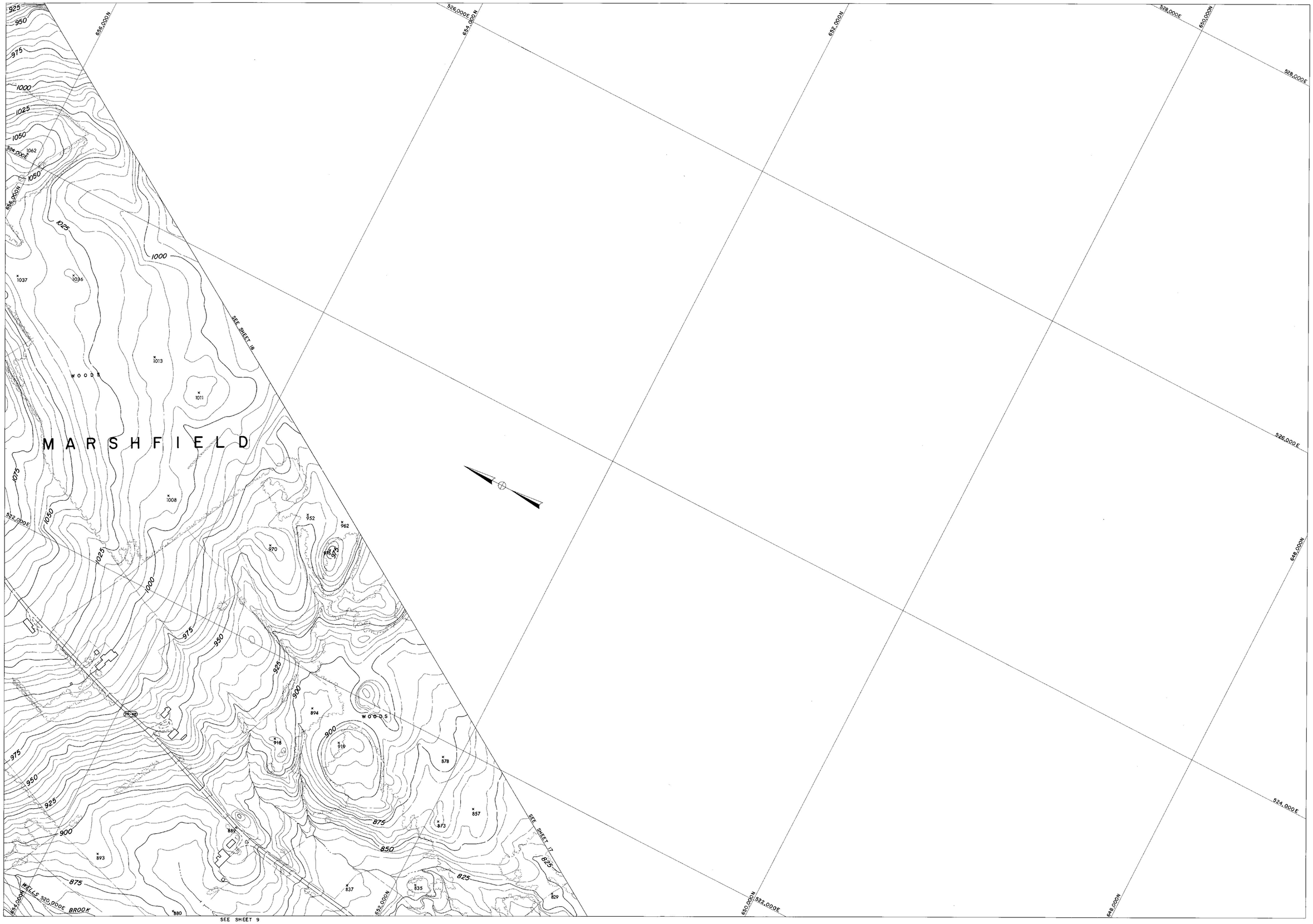

COMPILED BY PHOTOGRAMETRIC METHODS

MOORE SURVEY & MAPPING CORP.

CONTROL BY VT. GEODETIC SURVEY, U.S.C.&G.S. & M.S.&M. CORP.

Scale: 1 : 2400

200 0 200 400 600 800 feet

CONTOUR INTERVAL 5'

DATUM: MEAN SEA LEVEL 1929

2000' GRID BASED ON VERMONT STATE PLANE COORDINATE SYSTEM

TRANSVERSE MERCATOR PROJECTION

THE STATE OF VERMONT
DEPARTMENT OF HIGHWAYS
MONTPELIER--E. MONTPELIER-BERLIN
PLAIN.-MARSH.-CABOT-DANVILLE
TOPOGRAPHIC MAP

CONTRACT 2-67 DATE OF PHOTOGRAPHY: 5/13/67 5/29/67

SHEET 10 OF 44 SHEETS

266

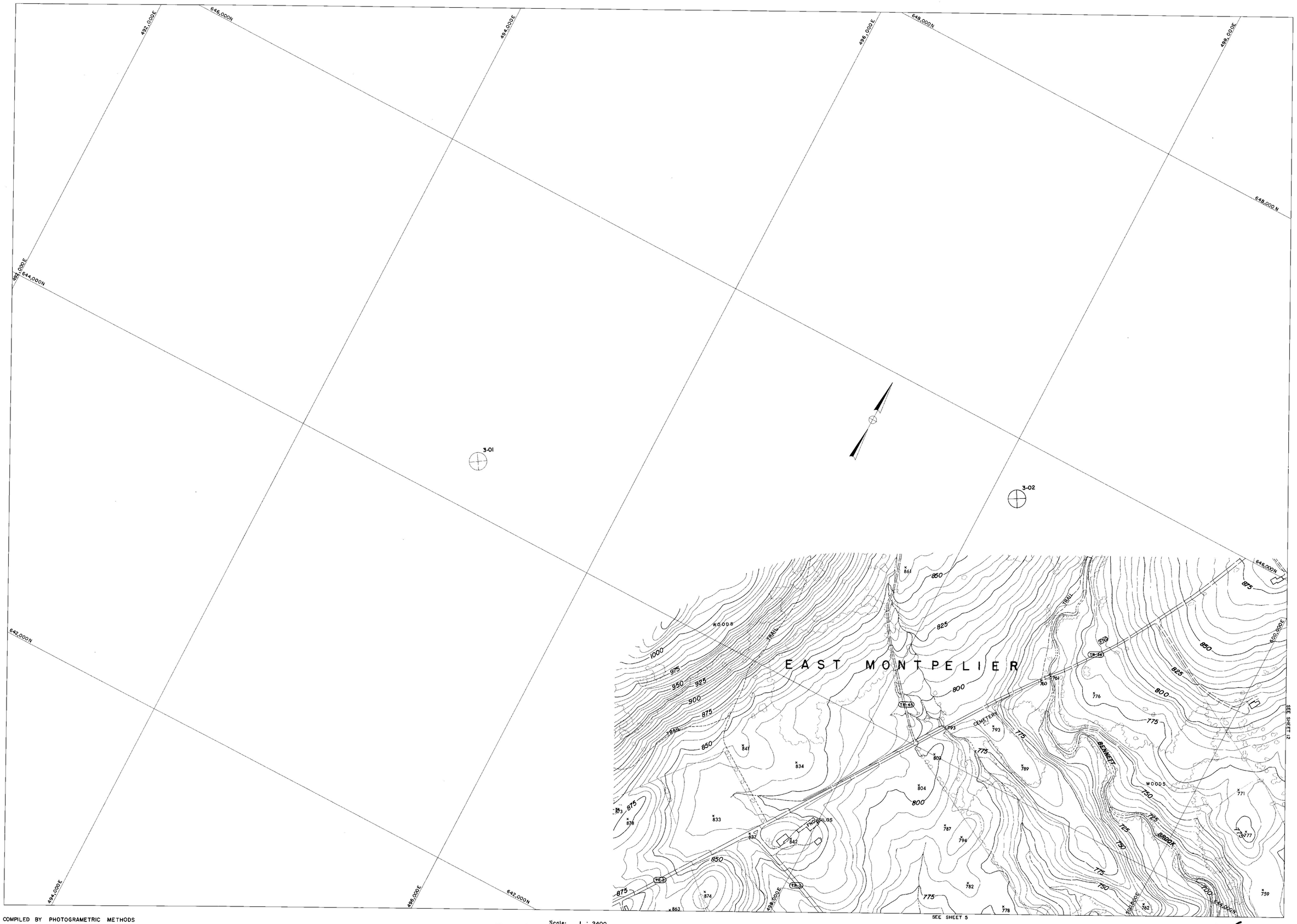

COMPILED BY PHOTOGRAMETRIC METHODS
MOORE SURVEY & MAPPING CORP.
CONTROL BY VT. GEODETIC SURVEY, U.S.C.&G.S. & M.S.&M. CORP.

Scale: 1 : 2400
200 0 200 400 600 800 feet
CONTOUR INTERVAL 5'
DATUM: MEAN SEA LEVEL 1929
2000' GRID BASED ON VERMONT STATE PLANE COORDINATE SYSTEM
TRANSVERSE MERCATOR PROJECTION

THE STATE OF VERMONT
DEPARTMENT OF HIGHWAYS
MONTPELIER–E. MONTPELIER–BERLIN
PLAIN.–MARSH.–CABOT–DANVILLE
TOPOGRAPHIC MAP

CONTRACT 2-67 DATE OF PHOTOGRAPHY: 5/13/67 5/29/67
SHEET 11 OF 44 SHEETS

266

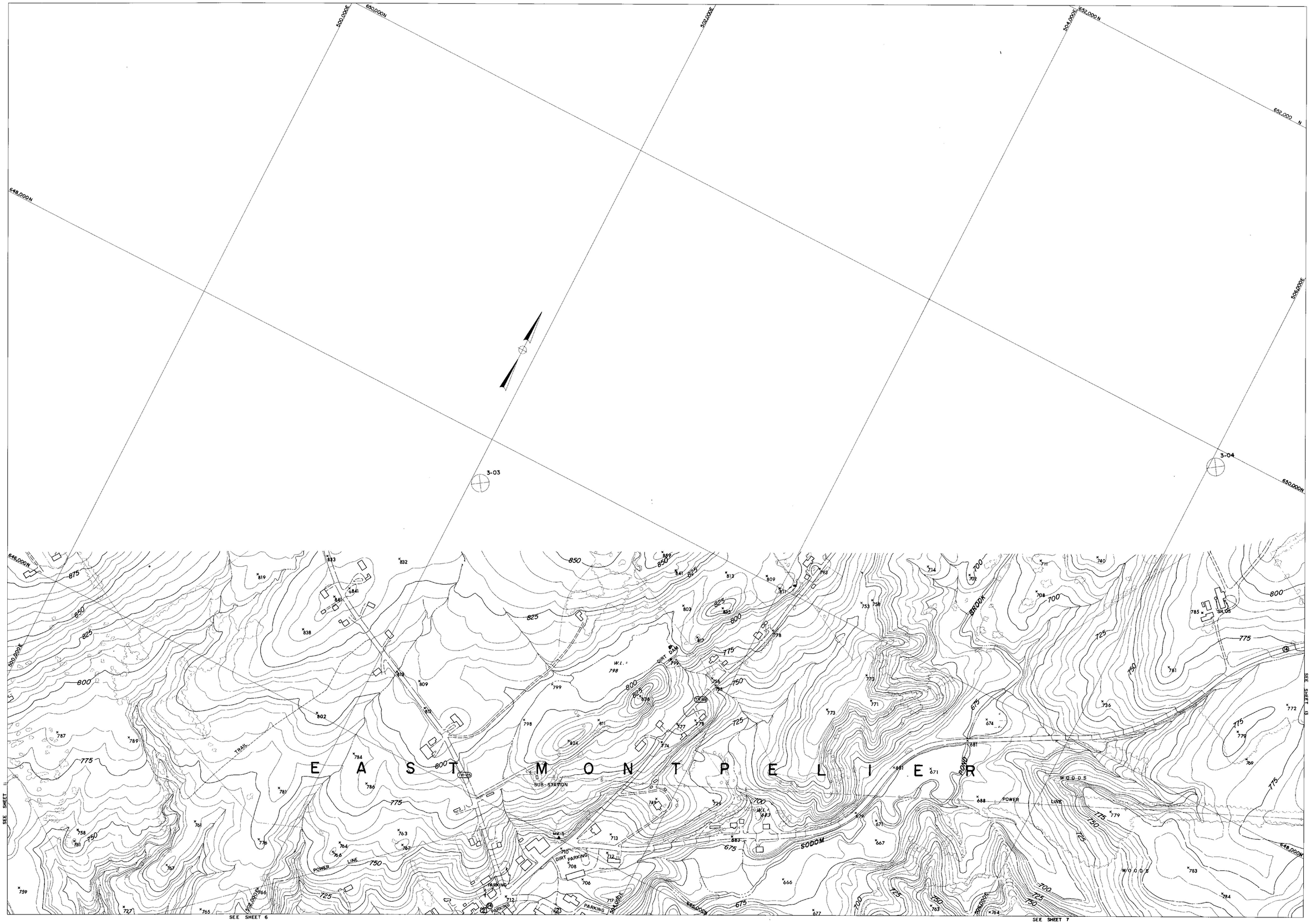

COMPILED BY PHOTOGRAMETRIC METHODS

MOORE SURVEY & MAPPING CORP.

CONTROL BY VT. GEODETIC SURVEY, U.S.C.&G.S. & M.S.B.M. CORP.

Scale: 1 : 2400

200 0 200 400 600 800 feet

CONTOUR INTERVAL 5'

DATUM: MEAN SEA LEVEL 1929

2000' GRID BASED ON VERMONT STATE PLANE COORDINATE SYSTEM

TRANSVERSE MERCATOR PROJECTION

THE STATE OF VERMONT
DEPARTMENT OF HIGHWAYS
MONTPELIER–E. MONTPELIER–BERLIN
PLAIN.–MARSH.–CABOT–DANVILLE
TOPOGRAPHIC MAP

CONTRACT 2-67 DATE OF PHOTOGRAPHY: 5/13/67 5/29/67

SHEET 12 OF 44 SHEETS

266

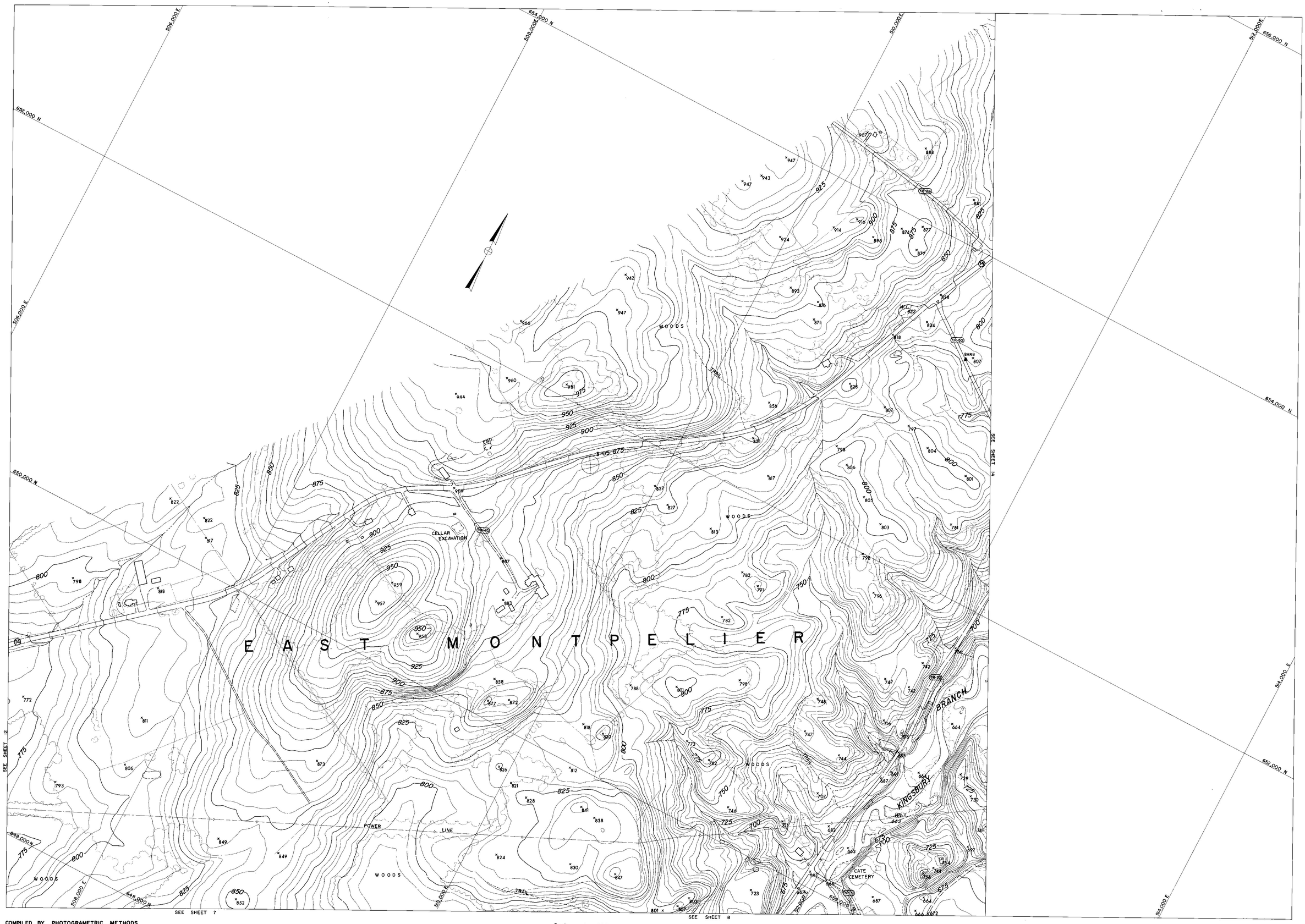

COMPILED BY PHOTOGRAMETRIC METHODS

MOORE SURVEY & MAPPING CORP.

CONTROL BY VT. GEODETIC SURVEY, U.S.C.&G.S. & M.S.&M. CORP.

Scale: 1 : 2400

200 0 200 400 600 800 feet

CONTOUR INTERVAL 5'

DATUM: MEAN SEA LEVEL 1929

2000' GRID BASED ON VERMONT STATE PLANE COORDINATE SYSTEM

TRANSVERSE MERCATOR PROJECTION

THE STATE OF VERMONT
DEPARTMENT OF HIGHWAYS
MONTPELIER-E. MONTPELIER-BERLIN
PLAIN.-MARSH.-CABOT-DANVILLE
TOPOGRAPHIC MAP

CONTRACT 2-67 DATE OF PHOTOGRAPHY: 5/13/67 5/29/67

SHEET 13 OF 44 SHEETS

266

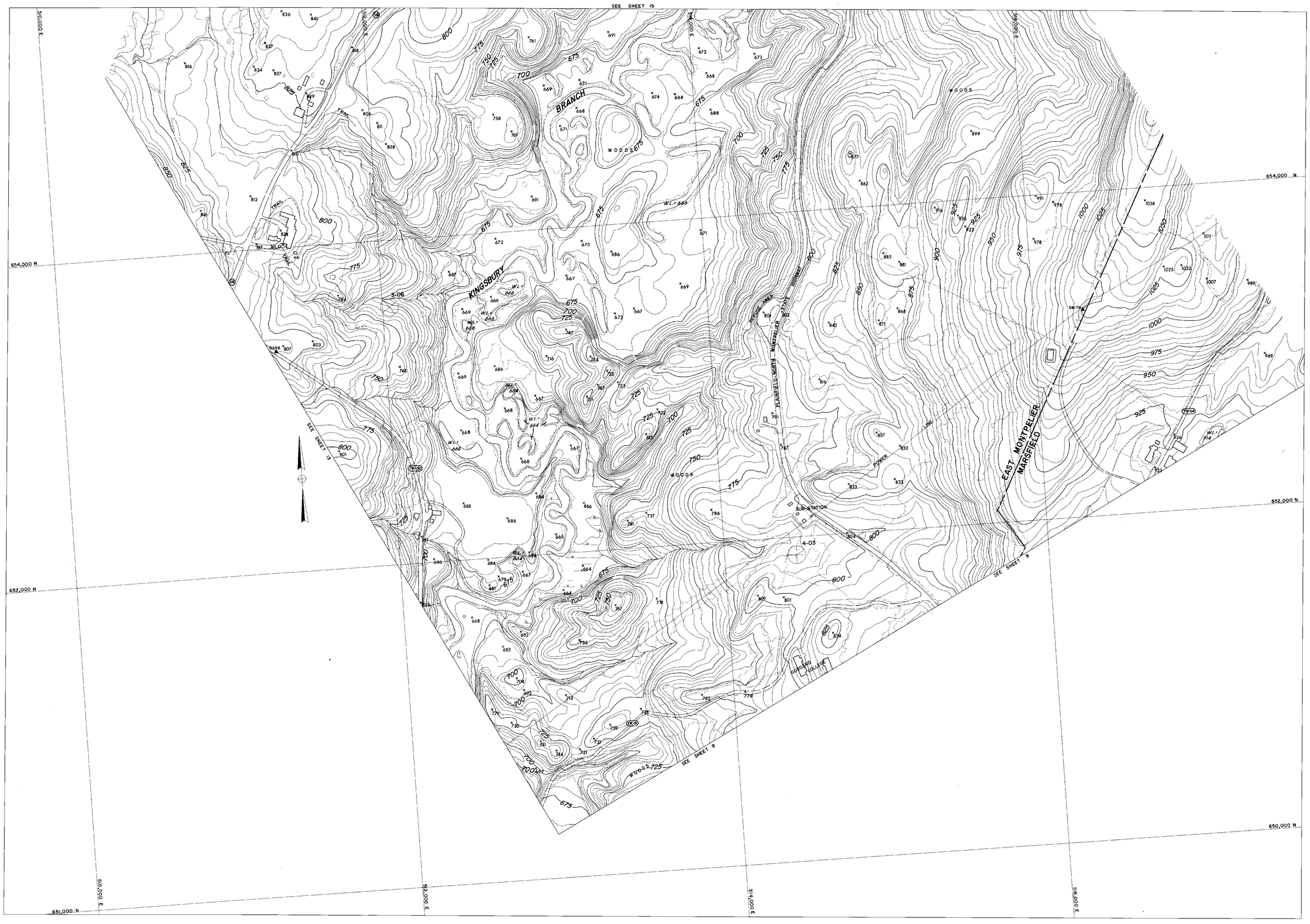

COMPILED BY PHOTOGRAMETRIC METHODS

MOORE SURVEY & MAPPING CORP.

CONTROL BY VT. GEODETIC SURVEY, U.S.C.&G.S. & M.S.&M. CORP.

Scale: 1 : 2400

200 0 200 400 600 800 feet

CONTOUR INTERVAL 5'

DATUM: MEAN SEA LEVEL 1929

2000' GRID BASED ON VERMONT STATE PLANE COORDINATE SYSTEM

TRANSVERSE MERCATOR PROJECTION

THE STATE OF VERMONT
DEPARTMENT OF HIGHWAYS
MONTPELIER-E. MONTPELIER-BERLIN
PLAIN.-MARSH.-CABOT-DANVILLE
TOPOGRAPHIC MAP

CONTRACT 2-67 DATE OF PHOTOGRAPHY: 5/13/67 5/29/67

SHEET 14 OF 44 SHEETS

266

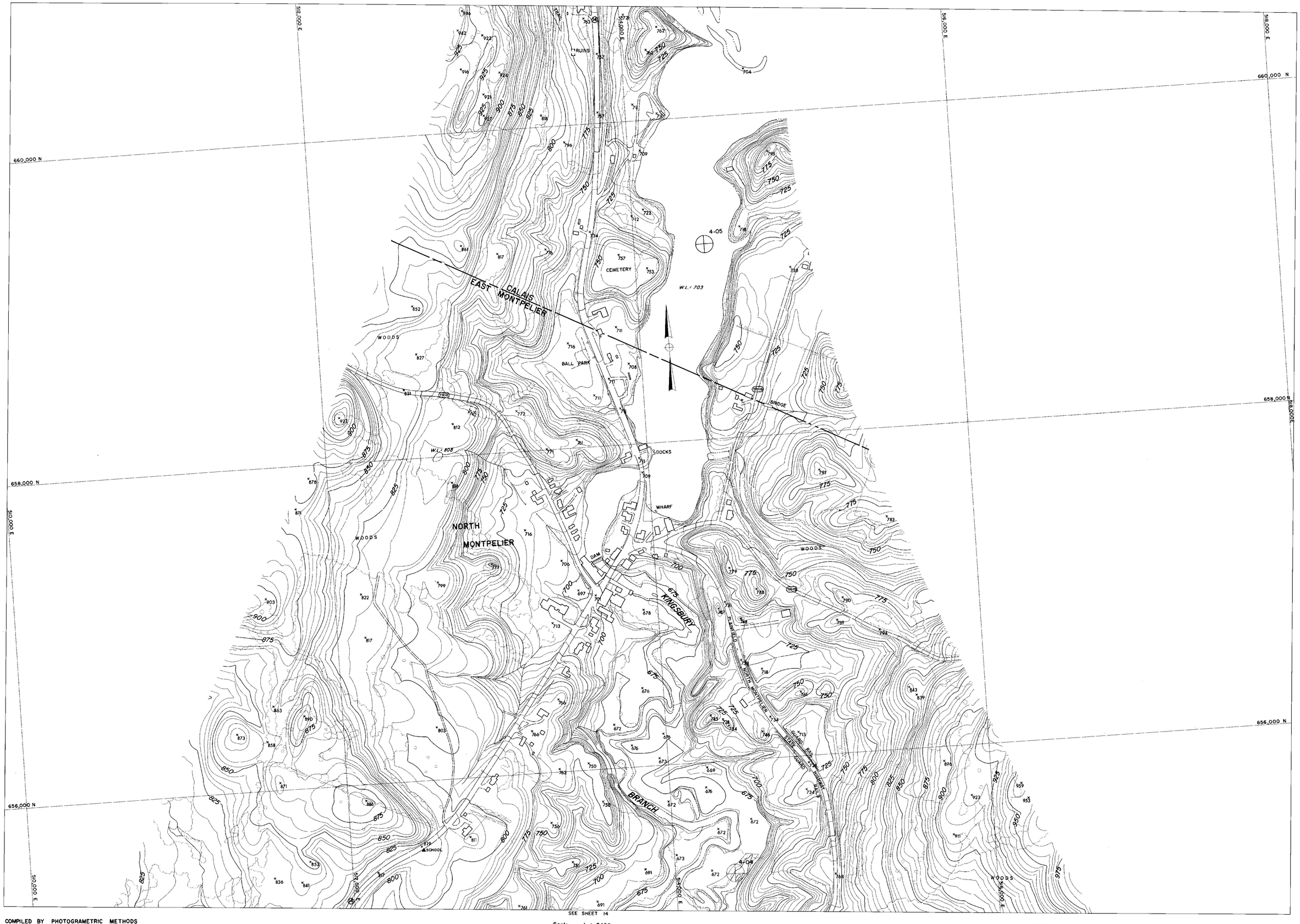

SEE SHEET 14

COMPILED BY PHOTOGRAMETRIC METHODS

MOORE SURVEY & MAPPING CORP.

CONTROL BY VT. GEODETIC SURVEY, U.S.C.&G.S. & M.S.&M. CORP.

Scale: 1 : 2400

200 0 200 400 600 800 feet

CONTOUR INTERVAL 5'

DATUM: MEAN SEA LEVEL 1929

2000' GRID BASED ON VERMONT STATE PLANE COORDINATE SYSTEM

TRANSVERSE MERCATOR PROJECTION

THE STATE OF VERMONT
DEPARTMENT OF HIGHWAYS
MONTPELIER-E. MONTPELIER-BERLIN
PLAIN.-MARSH.-CABOT-DANVILLE
TOPOGRAPHIC MAP

CONTRACT 2-67 DATE OF PHOTOGRAPHY: 5/13/67 5/29/67

SHEET 15 OF 44 SHEETS

266

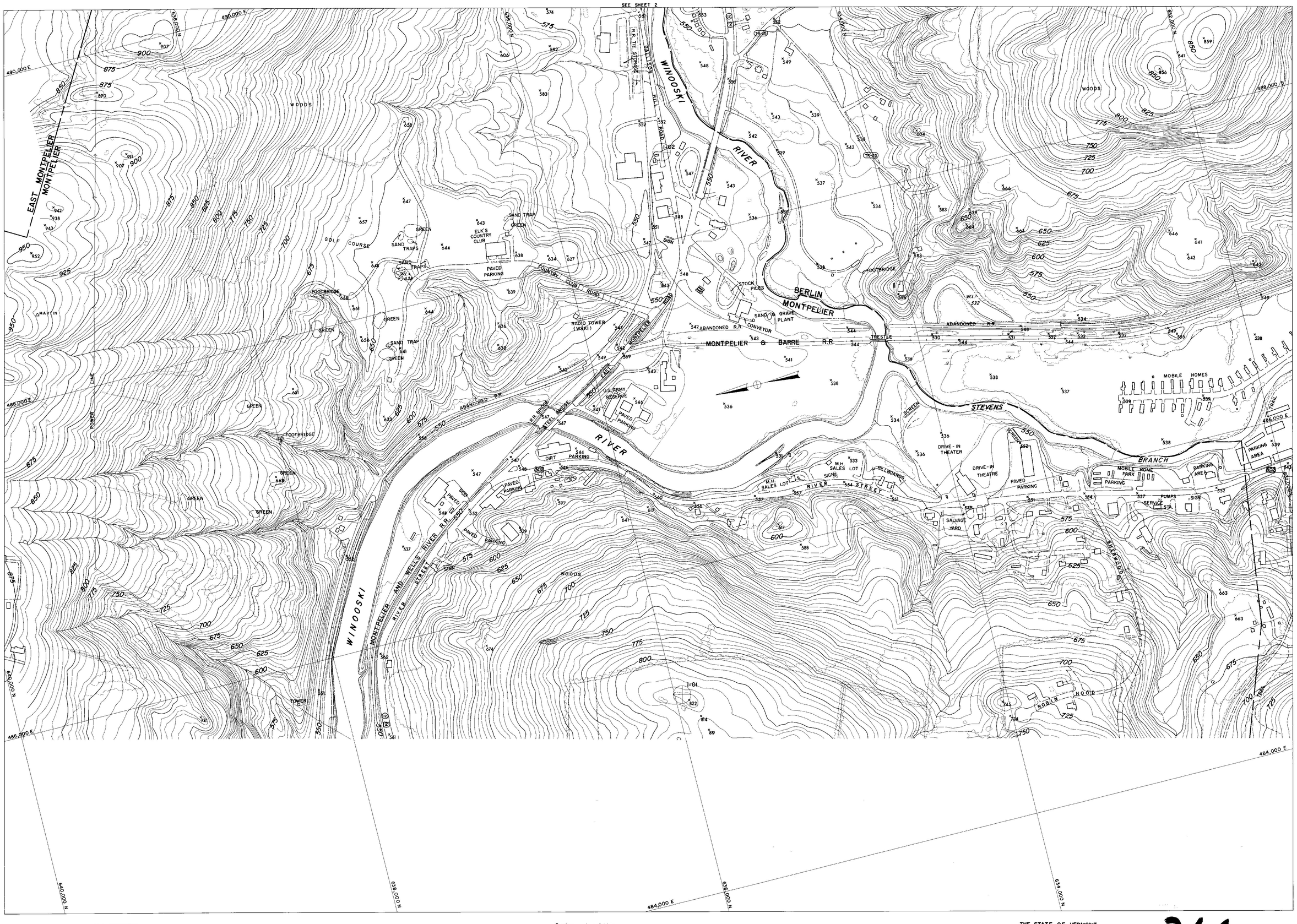

COMPILED BY PHOTOGRAMETRIC METHODS

MOORE SURVEY & MAPPING CORP.

CONTROL BY VT. GEODETIC SURVEY, U.S.C.&G.S. & M.S.&M. CORP.

Scale: 1 : 2400

200 0 200 400 600 800 feet

CONTOUR INTERVAL 5'

DATUM: MEAN SEA LEVEL 1929

2000' GRID BASED ON VERMONT STATE PLANE COORDINATE SYSTEM

TRANSVERSE MERCATOR PROJECTION

THE STATE OF VERMONT
DEPARTMENT OF HIGHWAYS
MONTPELIER–E. MONTPELIER–BERLIN
PLAIN.–MARSH.–CABOT–DANVILLE
TOPOGRAPHIC MAP

CONTRACT 2-67 DATE OF PHOTOGRAPHY: 5/13/67 5/29/67

SHEET 1 OF 44 SHEETS

266

MIDDLEBURY

Spring Map Photogrammetry

1" = 200'

"JPL"

1 of 3

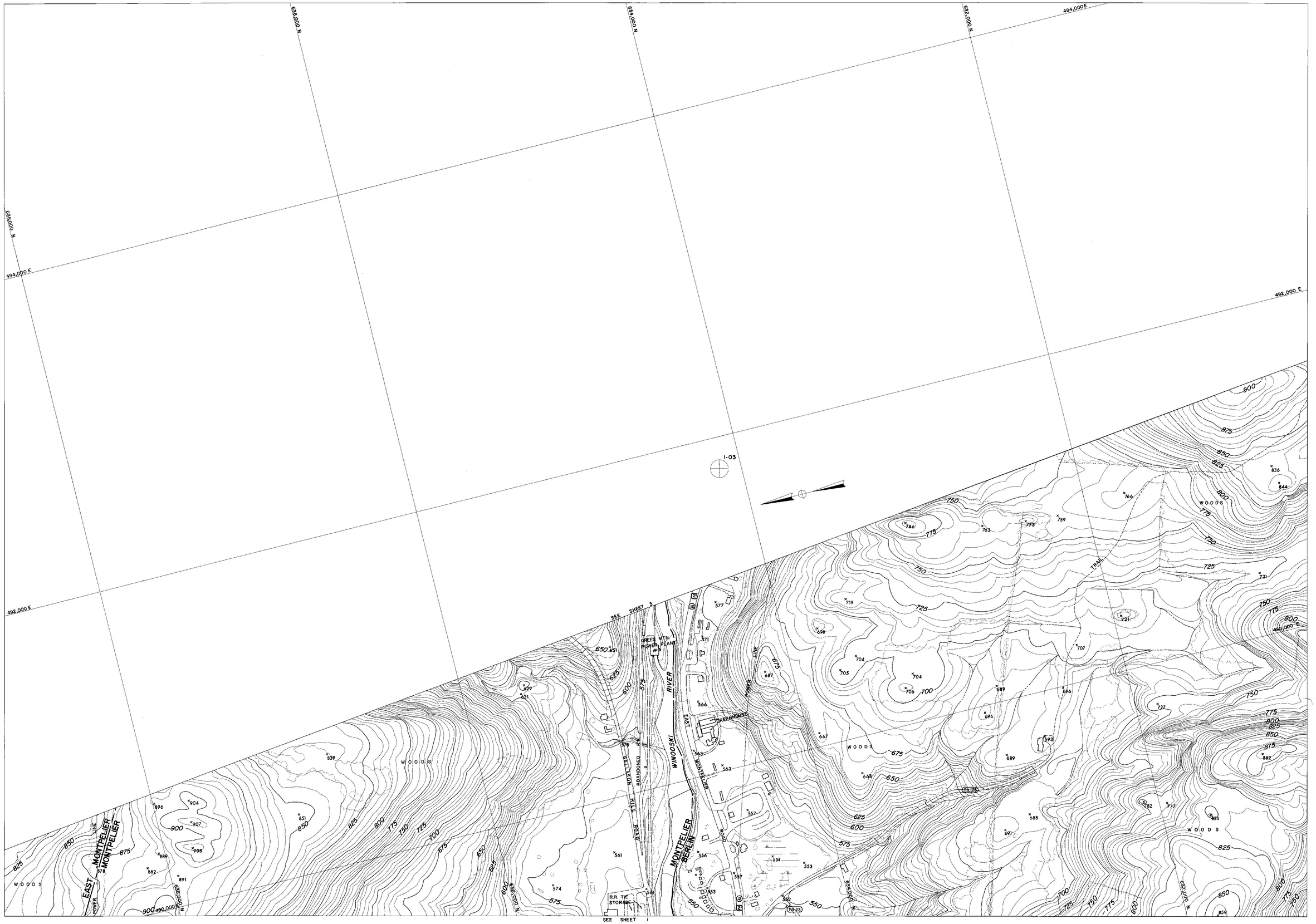

COMPILED BY PHOTOGRAMETRIC METHODS

MOORE SURVEY & MAPPING CORP.

CONTROL BY VT. GEODETIC SURVEY, U.S.C.&G.S. & M.S.&M. CORP.

Scale: 1 : 2400

200 0 200 400 600 800 feet

CONTOUR INTERVAL 5'

DATUM: MEAN SEA LEVEL 1929

2000' GRID BASED ON VERMONT STATE PLANE COORDINATE SYSTEM

TRANSVERSE MERCATOR PROJECTION

THE STATE OF VERMONT
DEPARTMENT OF HIGHWAYS
MONTPELIER–E. MONTPELIER–BERLIN
PLAIN.–MARSH.–CABOT–DANVILLE
TOPOGRAPHIC MAP

CONTRACT 2-67 DATE OF PHOTOGRAPHY: 5/13/67 5/29/67

SHEET 2 OF 44 SHEETS

266

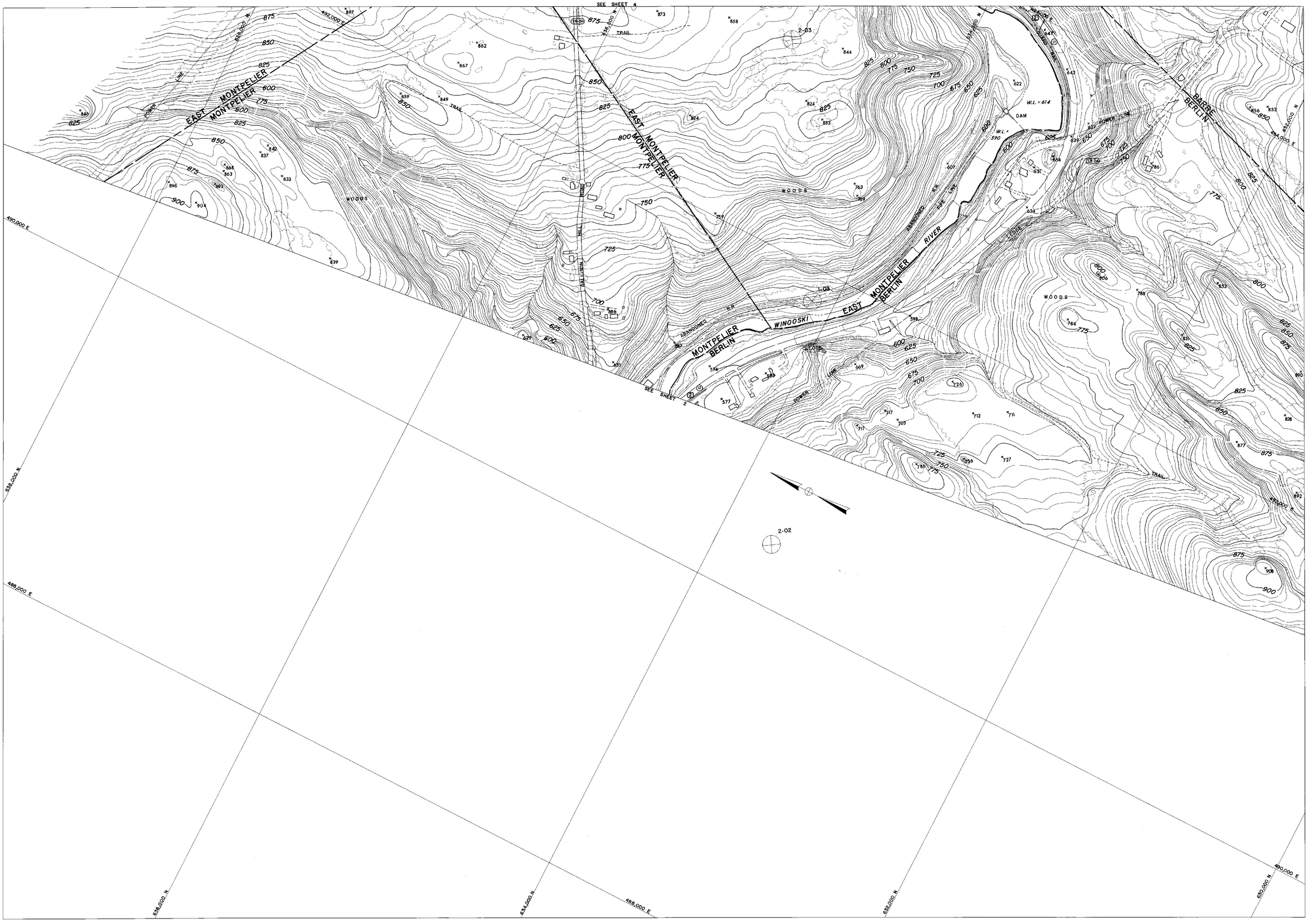

COMPILED BY PHOTOGRAMETRIC METHODS

MOORE SURVEY & MAPPING CORP.

CONTROL BY VT. GEODETIC SURVEY, U.S.C.&G.S. & M.S.&M. CORP.

Scale: 1 : 2400

200 0 200 400 600 800 feet

CONTOUR INTERVAL 5'

DATUM: MEAN SEA LEVEL 1929

2000' GRID BASED ON VERMONT STATE PLANE COORDINATE SYSTEM

TRANSVERSE MERCATOR PROJECTION

THE STATE OF VERMONT
DEPARTMENT OF HIGHWAYS
MONTPELIER – E. MONTPELIER – BERLIN
PLAIN. – MARSH. – CABOT – DANVILLE
TOPOGRAPHIC MAP

CONTRACT 2-67 DATE OF PHOTOGRAPHY: 5/13/67 5/29/67

SHEET 3 OF 44 SHEETS

266

SEE SHEET 5

SEE SHEET 3

COMPILED BY PHOTOGRAMETRIC METHODS

MOORE SURVEY & MAPPING CORP.

CONTROL BY VT. GEODETIC SURVEY, U.S.C.&G.S. & M.S.&M. CORP.

Scale: 1 : 2400

200 0 200 400 600 800 (ft)

CONTOUR INTERVAL 5'

DATUM: MEAN SEA LEVEL 1929

2000' GRID BASED ON VERMONT STATE PLANE COORDINATE SYSTEM

TRANSVERSE MERCATOR PROJECTION

THE STATE OF VERMONT

DEPARTMENT OF HIGHWAYS

MONTPELIER–E. MONTPELIER–BERLIN

PLAIN.–MARSH.–CABOT–DANVILLE

TOPOGRAPHIC MAP

CONTRACT 2-67 DATE OF PHOTOGRAPHY: 5/13/67 5/29/67

SHEET 4 OF 44 SHEETS

266

SEE SHEET 6

SEE SHEET 11

EAST MONTPELIER

BENNETT BROOK

WINOOSKI RIVER

WINOOSKI

ABANDONED R.R. GRADE

ABANDONED ROAD

PIONEER LINE

WOODS

LEDGE

SALVAGE YARD

2-06

2-05

SEE SHEET 4

COMPILED BY PHOTOGRAMETRIC METHODS

MOORE SURVEY & MAPPING CORP.

CONTROL BY VT. GEODETIC SURVEY, U.S.C.&G.S. & M.S.&M. CORP.

Scale: 1 : 2400

200 0 200 400 600 800 feet

CONTOUR INTERVAL 5'

DATUM: MEAN SEA LEVEL 1929

2000' GRID BASED ON VERMONT STATE PLANE COORDINATE SYSTEM

TRANSVERSE MERCATOR PROJECTION

THE STATE OF VERMONT
DEPARTMENT OF HIGHWAYS
MONTPELIER–E. MONTPELIER–BERLIN
PLAIN.–MARSH.–CABOT–DANVILLE
TOPOGRAPHIC MAP

CONTRACT 2-67 DATE OF PHOTOGRAPHY: 5/13/67 5/29/67

SHEET 5 OF 44 SHEETS

266

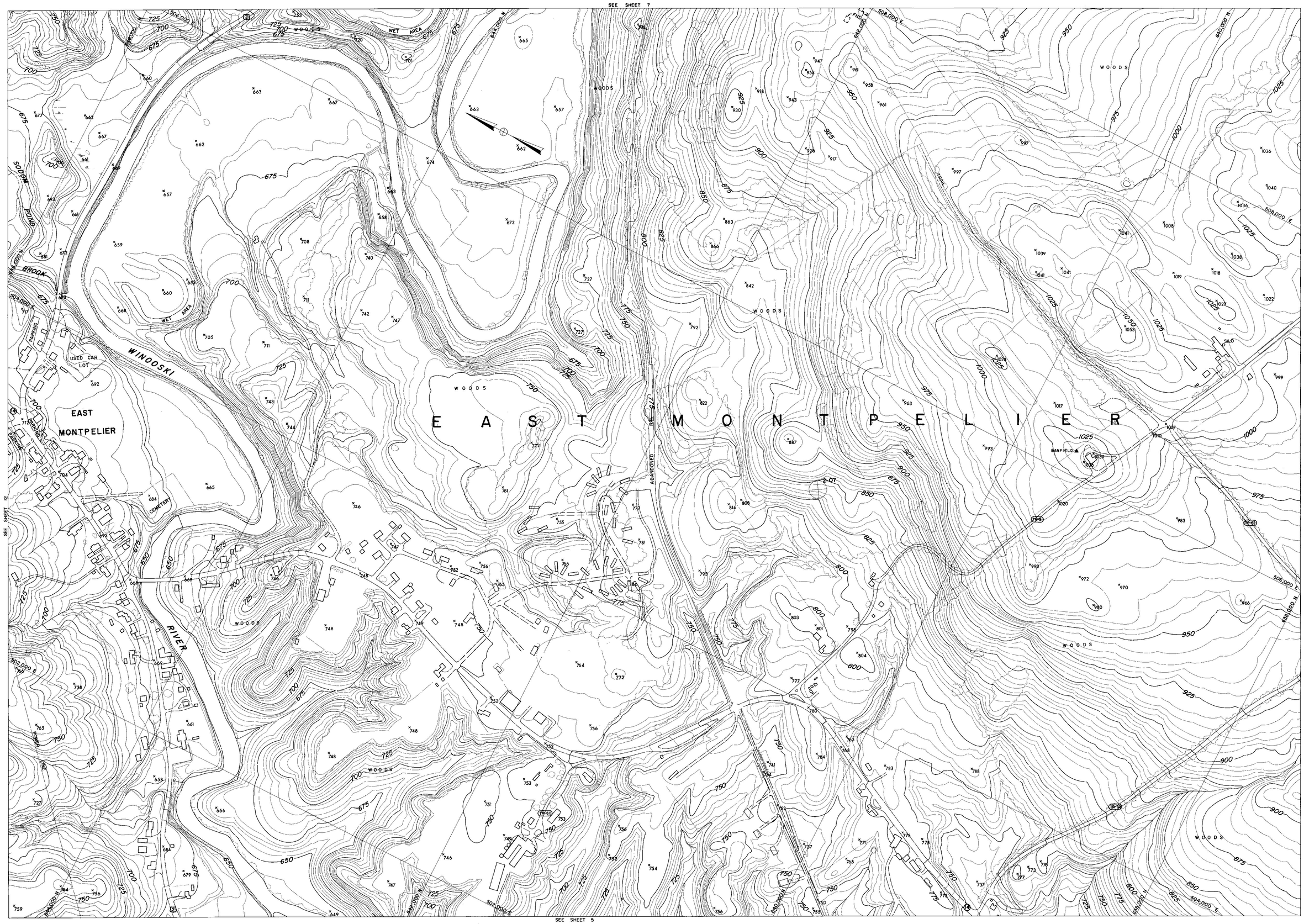

COMPILED BY PHOTOGRAMETRIC METHODS

MOORE SURVEY & MAPPING CORP.

CONTROL BY VT. GEODETIC SURVEY, U.S.C.&G.S. & M.S.&M. CORP.

Scale: 1 : 2400

200 0 200 400 600 800 feet

CONTOUR INTERVAL 5'

DATUM: MEAN SEA LEVEL 1929

2000' GRID BASED ON VERMONT STATE PLANE COORDINATE SYSTEM

TRANSVERSE MERCATOR PROJECTION

THE STATE OF VERMONT
DEPARTMENT OF HIGHWAYS
MONTPELIER–E. MONTPELIER–BERLIN
PLAIN.–MARSH.–CABOT–DANVILLE
TOPOGRAPHIC MAP

CONTRACT 2-67 DATE OF PHOTOGRAPHY: 5/13/67 5/29/67

SHEET 6 OF 44 SHEETS

266

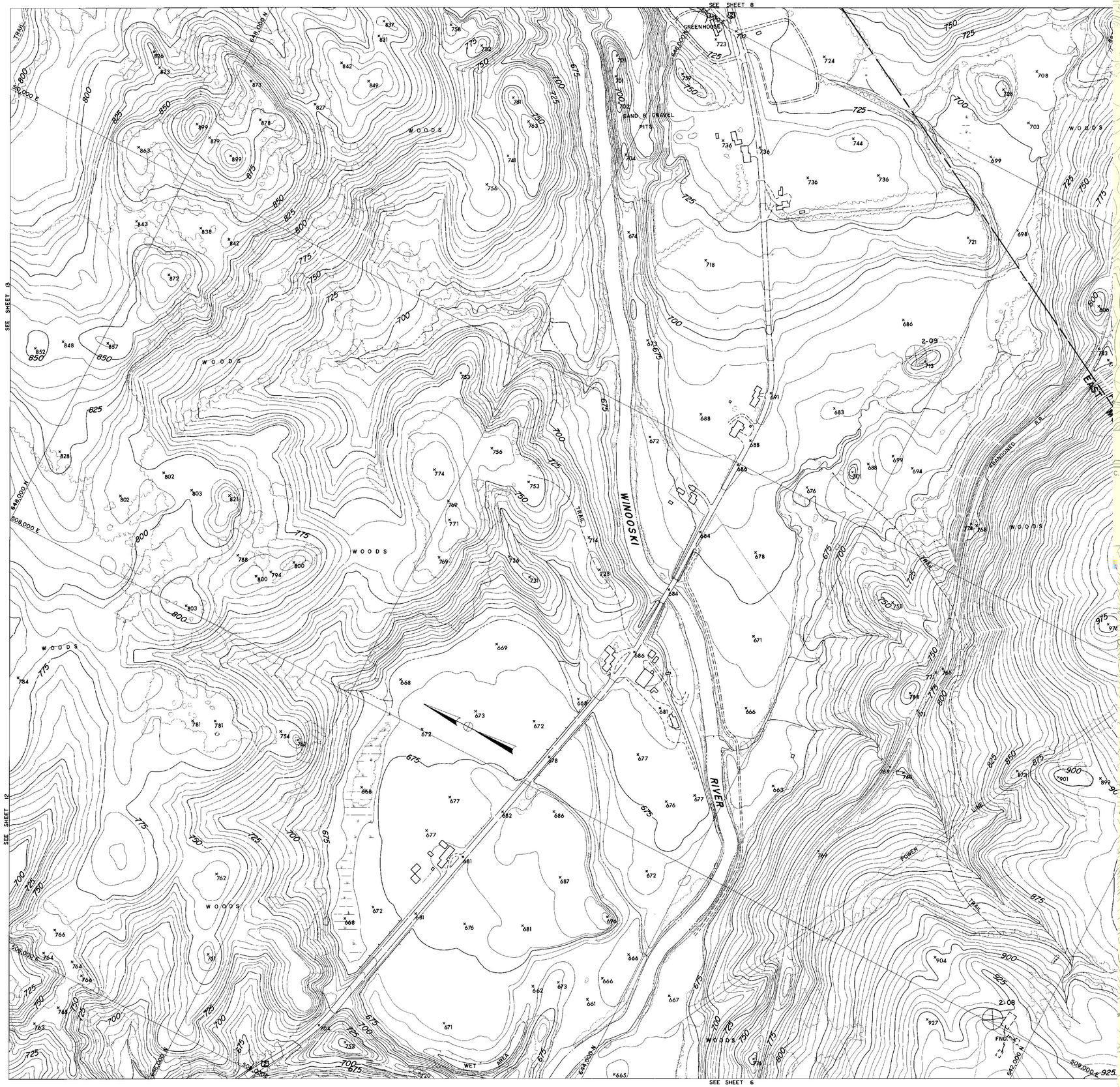

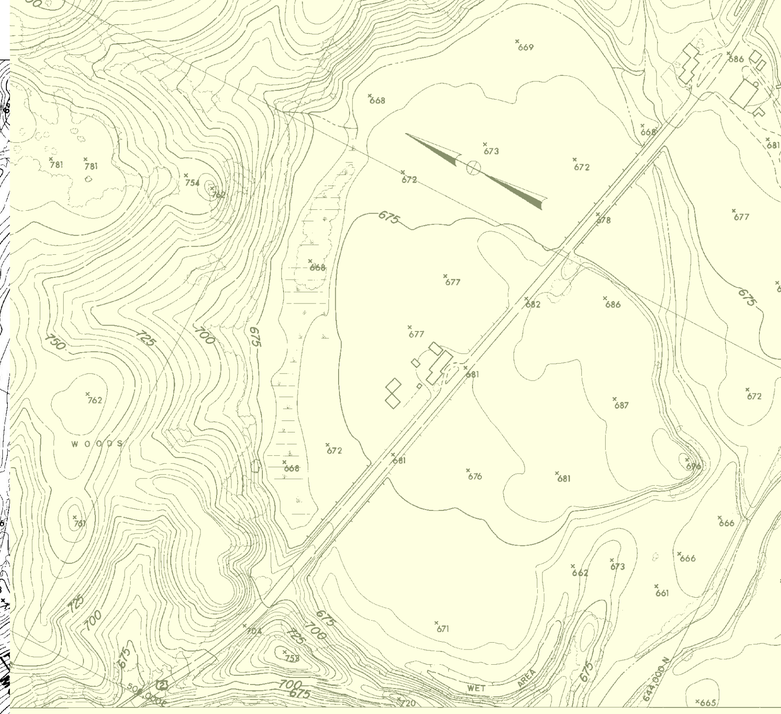

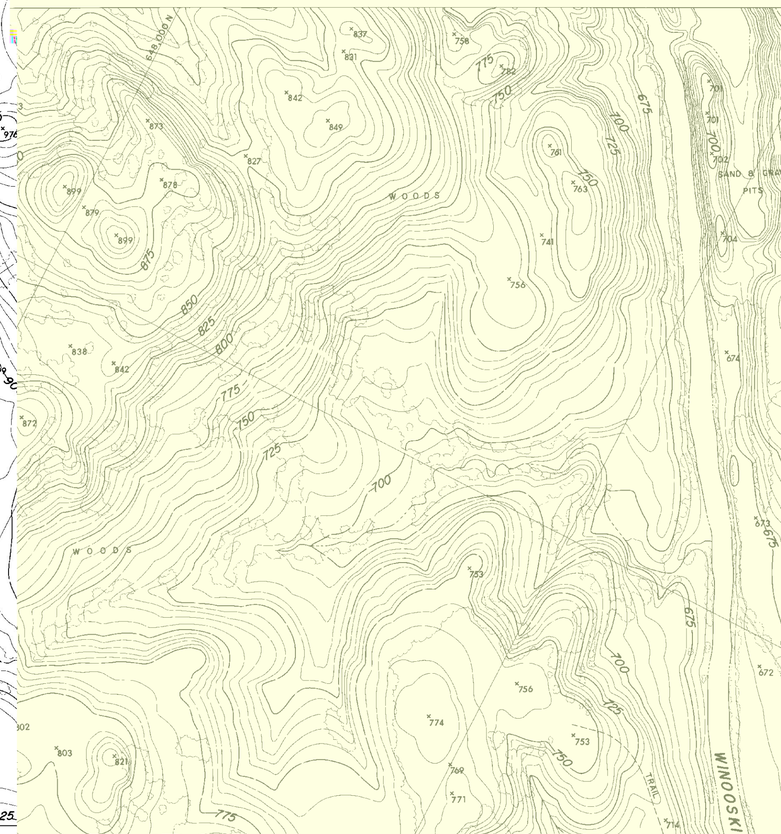

COMPILED BY PHOTOGRAMETRIC METHODS
MOORE SURVEY & MAPPING CORP.
CONTROL BY VT. GEODETIC SURVEY, U.S.C.&G.S. & M.S.B.M. CORP.

Scale: 1 : 2400
200 0 200 400 600 800 feet
CONTOUR INTERVAL 5'
DATUM: MEAN SEA LEVEL 1929
2000' GRID BASED ON VERMONT STATE PLANE COORDINATE SYSTEM
TRANSVERSE MERCATOR PROJECTION



COMPILED BY PHOTOGRAMETRIC METHODS

MOORE SURVEY & MAPPING CORP.

CONTROL BY VT. GEODETIC SURVEY, U.S.C.&G.S. & M.S.&M. CORP.

Scale: 1 : 2400

200 0 200 400 600 800 feet

CONTOUR INTERVAL 5'
DATUM: MEAN SEA LEVEL 1929
2000' GRID BASED ON VERMONT STATE PLANE COORDINATE SYSTEM
TRANSVERSE MERCATOR PROJECTION

THE STATE OF VERMONT
DEPARTMENT OF HIGHWAYS
MONTPELIER–E. MONTPELIER–BERLIN
PLAIN.–MARSH.–CABOT–DANVILLE
TOPOGRAPHIC MAP

CONTRACT 2-67 DATE OF PHOTOGRAPHY: 5/13/67 5/29/67
SHEET 8 OF 44 SHEETS

266

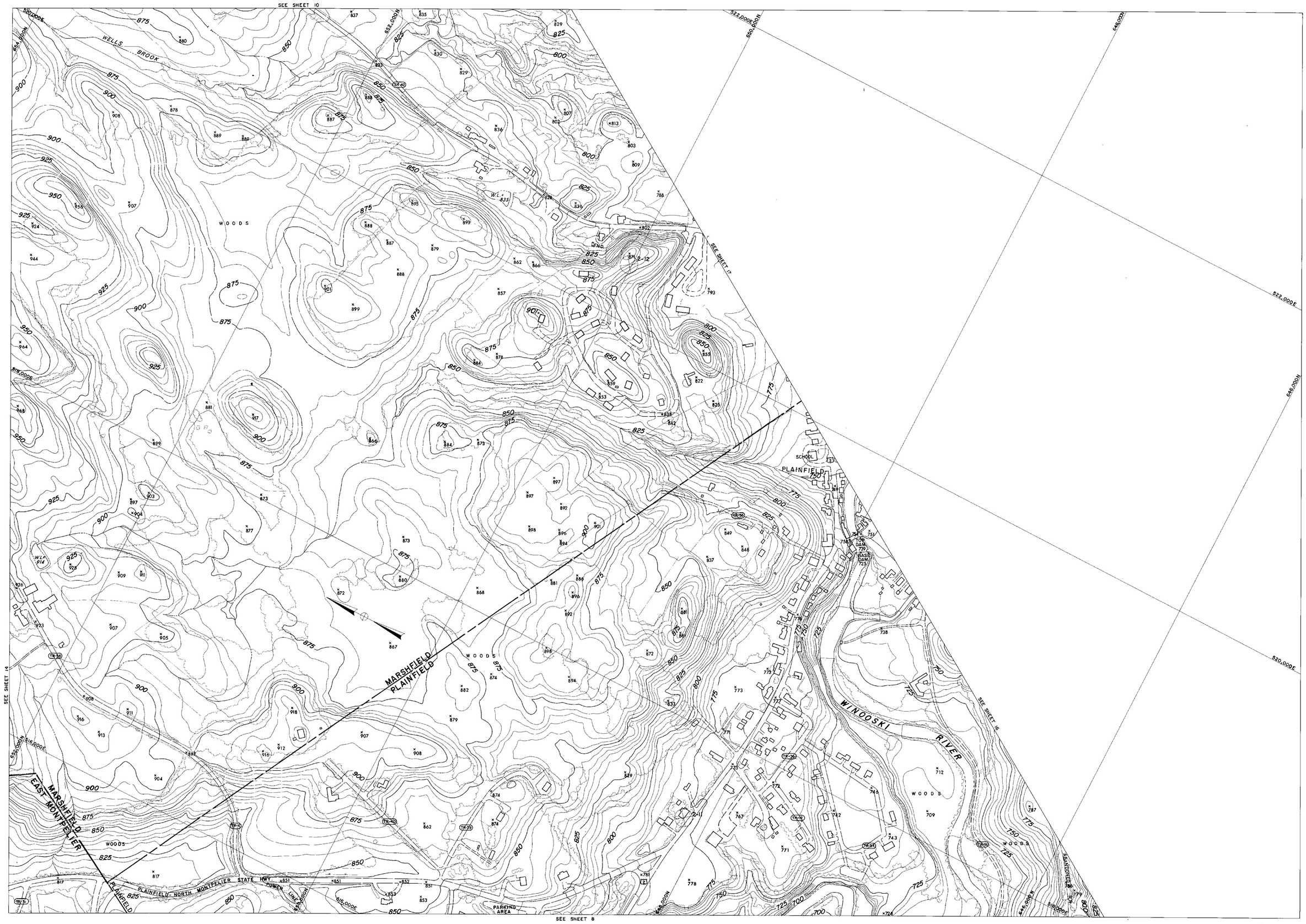

COMPILED BY PHOTOGRAMETRIC METHODS
MOORE SURVEY & MAPPING CORP.
CONTROL BY VT. GEODETIC SURVEY, U.S.C.&G.S. & M.S.&M. CORP.

Scale: 1 : 2400
200 0 200 400 600 800 feet
CONTOUR INTERVAL 5'
DATUM: MEAN SEA LEVEL 1929
2000' GRID BASED ON VERMONT STATE PLANE COORDINATE SYSTEM
TRANSVERSE MERCATOR PROJECTION

THE STATE OF VERMONT
DEPARTMENT OF HIGHWAYS
MONTPELIER-E. MONTPELIER-BERLIN
PLAIN.-MARSH.-CABOT-DANVILLE
TOPOGRAPHIC MAP

CONTRACT 2-67 DATE OF PHOTOGRAPHY: 5/13/67 5/29/67
SHEET 9 OF 44 SHEETS

266

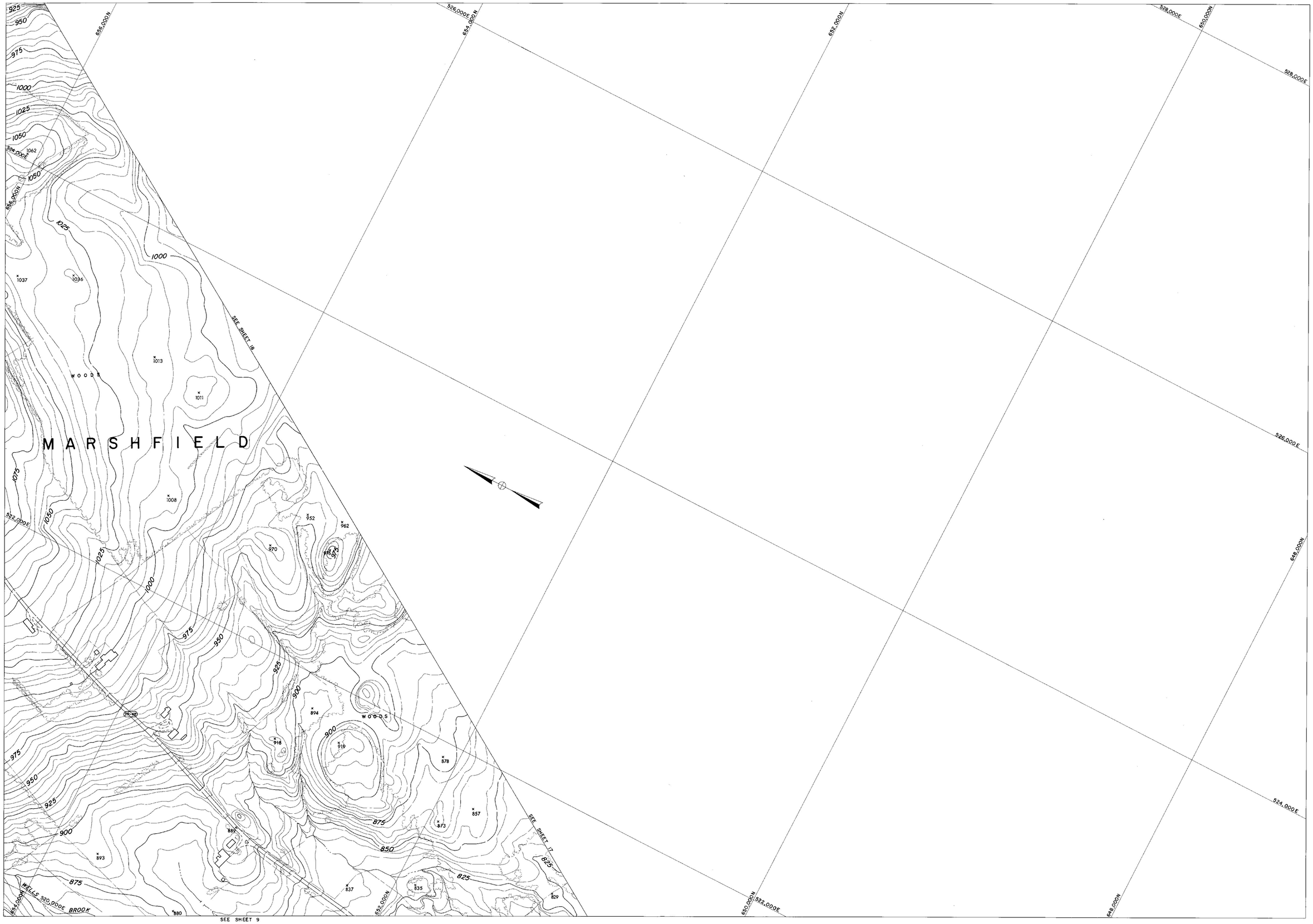

COMPILED BY PHOTOGRAMETRIC METHODS

MOORE SURVEY & MAPPING CORP.

CONTROL BY VT. GEODETIC SURVEY, U.S.C.&G.S. & M.S.&M. CORP.

Scale: 1 : 2400

200 0 200 400 600 800 feet

CONTOUR INTERVAL 5'

DATUM: MEAN SEA LEVEL 1929

2000' GRID BASED ON VERMONT STATE PLANE COORDINATE SYSTEM

TRANSVERSE MERCATOR PROJECTION

THE STATE OF VERMONT
DEPARTMENT OF HIGHWAYS
MONTPELIER--E. MONTPELIER-BERLIN
PLAIN.-MARSH.-CABOT-DANVILLE
TOPOGRAPHIC MAP

CONTRACT 2-67 DATE OF PHOTOGRAPHY: 5/13/67 5/29/67

SHEET 10 OF 44 SHEETS

266

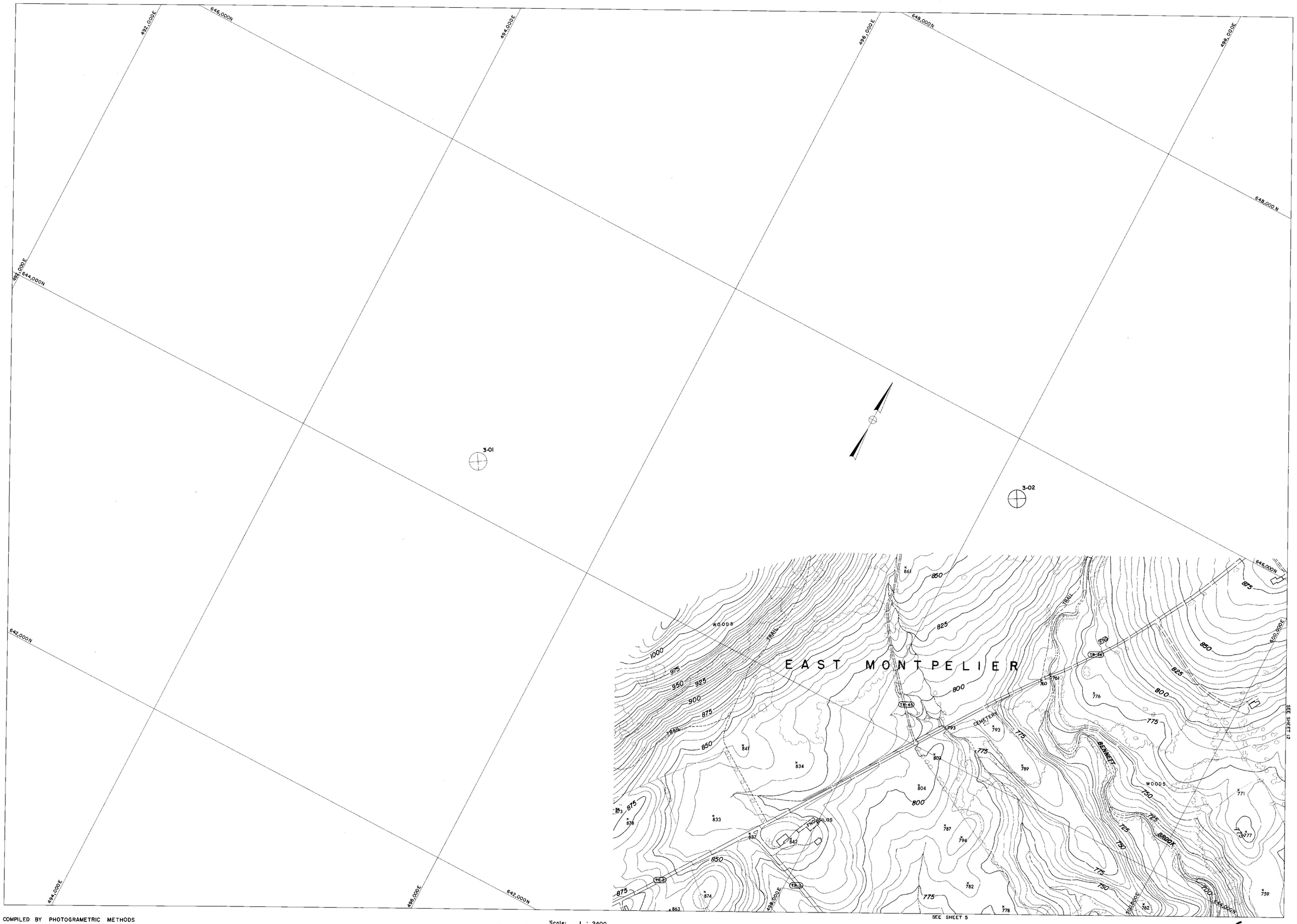

COMPILED BY PHOTOGRAMETRIC METHODS
MOORE SURVEY & MAPPING CORP.
CONTROL BY VT. GEODETIC SURVEY, U.S.C.&G.S. & M.S.&M. CORP.

Scale: 1 : 2400
200 0 200 400 600 800 feet
CONTOUR INTERVAL 5'
DATUM: MEAN SEA LEVEL 1929
2000' GRID BASED ON VERMONT STATE PLANE COORDINATE SYSTEM
TRANSVERSE MERCATOR PROJECTION

THE STATE OF VERMONT
DEPARTMENT OF HIGHWAYS
MONTPELIER–E. MONTPELIER–BERLIN
PLAIN.–MARSH.–CABOT–DANVILLE
TOPOGRAPHIC MAP

CONTRACT 2-67 DATE OF PHOTOGRAPHY: 5/13/67 5/29/67
SHEET 11 OF 44 SHEETS

266

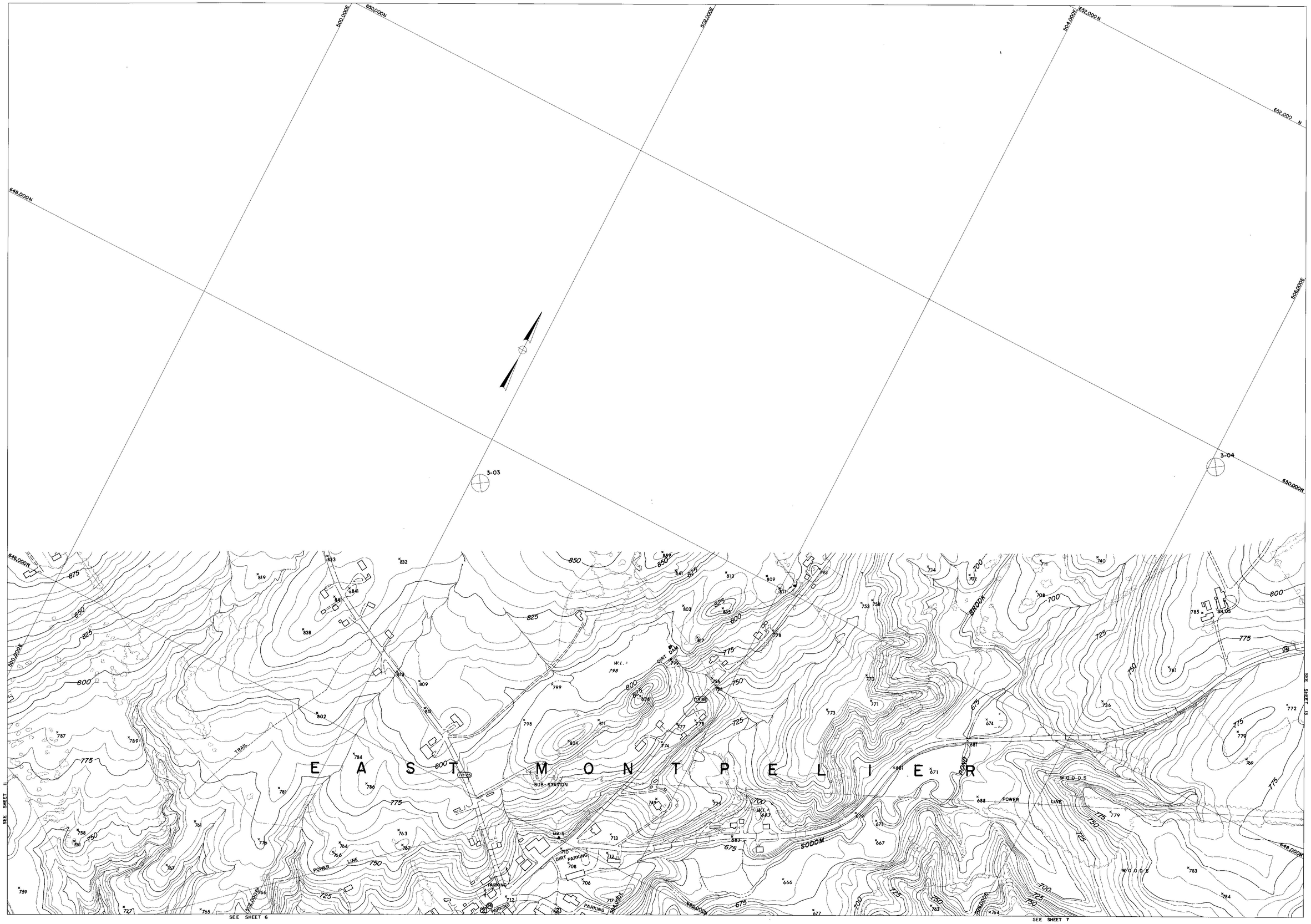

COMPILED BY PHOTOGRAMETRIC METHODS

MOORE SURVEY & MAPPING CORP.

CONTROL BY VT. GEODETIC SURVEY, U.S.C.&G.S. & M.S.B.M. CORP.

Scale: 1 : 2400

200 0 200 400 600 800 feet

CONTOUR INTERVAL 5'

DATUM: MEAN SEA LEVEL 1929

2000' GRID BASED ON VERMONT STATE PLANE COORDINATE SYSTEM

TRANSVERSE MERCATOR PROJECTION

THE STATE OF VERMONT
DEPARTMENT OF HIGHWAYS
MONTPELIER–E. MONTPELIER–BERLIN
PLAIN.–MARSH.–CABOT–DANVILLE
TOPOGRAPHIC MAP

CONTRACT 2-67 DATE OF PHOTOGRAPHY: 5/13/67 5/29/67

SHEET 12 OF 44 SHEETS

266

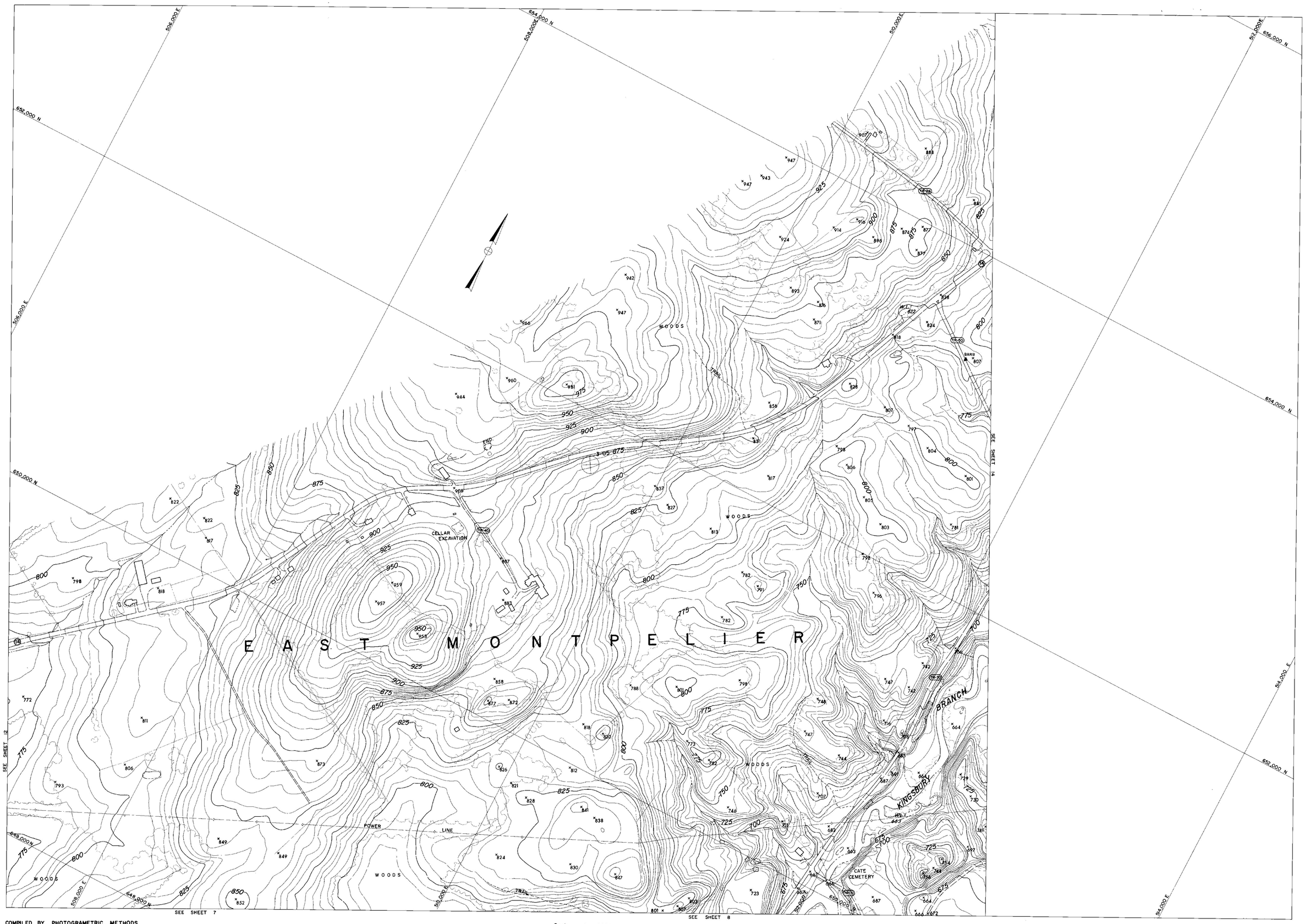

COMPILED BY PHOTOGRAMETRIC METHODS

MOORE SURVEY & MAPPING CORP.

CONTROL BY VT. GEODETIC SURVEY, U.S.C.&G.S. & M.S.&M. CORP.

Scale: 1 : 2400

200 0 200 400 600 800 feet

CONTOUR INTERVAL 5'

DATUM: MEAN SEA LEVEL 1929

2000' GRID BASED ON VERMONT STATE PLANE COORDINATE SYSTEM

TRANSVERSE MERCATOR PROJECTION

THE STATE OF VERMONT
DEPARTMENT OF HIGHWAYS
MONTPELIER–E. MONTPELIER–BERLIN
PLAIN.–MARSH.–CABOT–DANVILLE
TOPOGRAPHIC MAP

CONTRACT 2-67 DATE OF PHOTOGRAPHY: 5/13/67 5/29/67

SHEET 13 OF 44 SHEETS

266

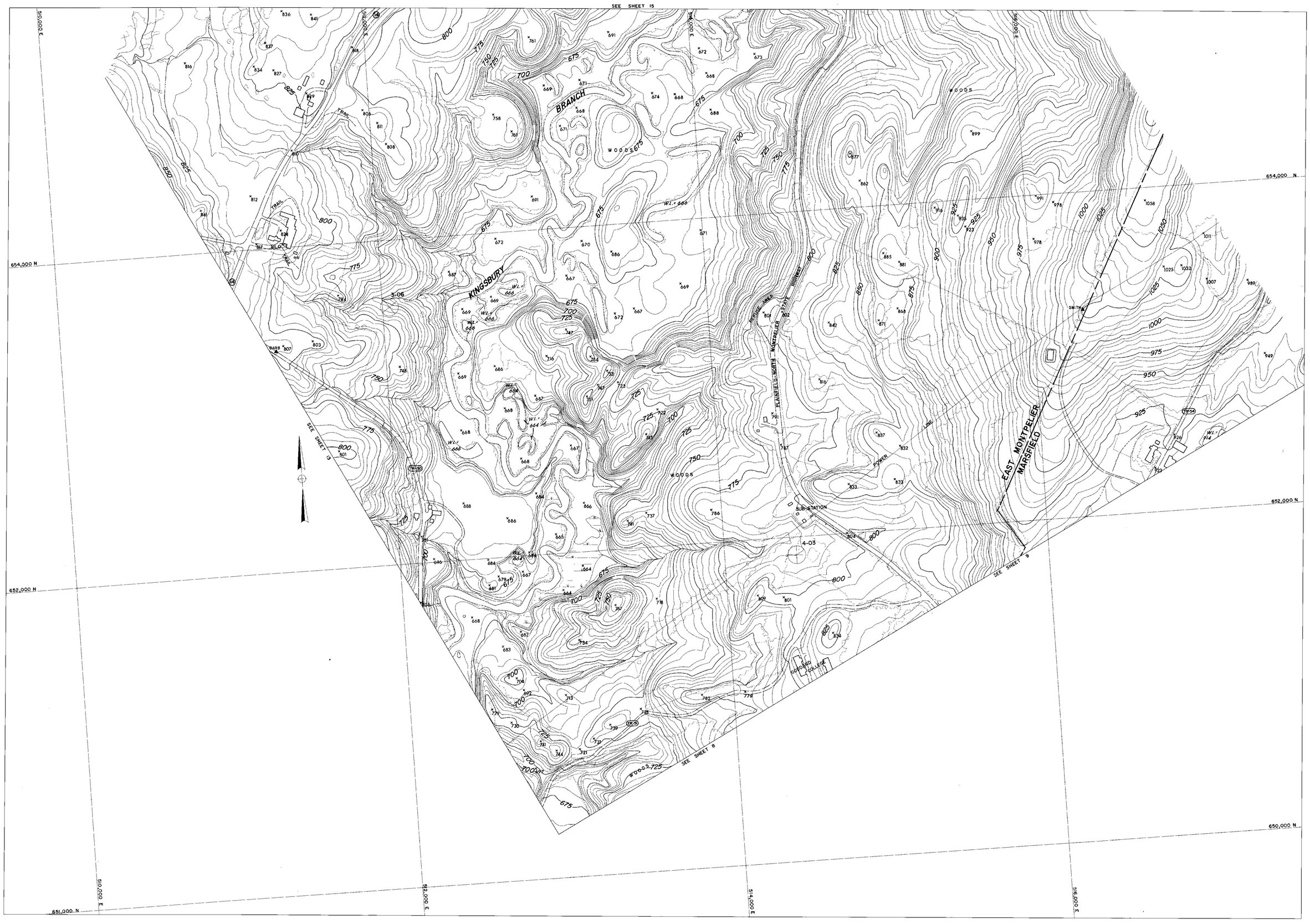

COMPILED BY PHOTOGRAMETRIC METHODS

MOORE SURVEY & MAPPING CORP.

CONTROL BY VT. GEODETIC SURVEY, U.S.C.&G.S. & M.S.&M. CORP.

Scale: 1 : 2400

200 0 200 400 600 800 feet

CONTOUR INTERVAL 5'

DATUM: MEAN SEA LEVEL 1929

2000' GRID BASED ON VERMONT STATE PLANE COORDINATE SYSTEM

TRANSVERSE MERCATOR PROJECTION

THE STATE OF VERMONT
DEPARTMENT OF HIGHWAYS
MONTPELIER-E. MONTPELIER-BERLIN
PLAIN.-MARSH.-CABOT-DANVILLE
TOPOGRAPHIC MAP

CONTRACT 2-67 DATE OF PHOTOGRAPHY: 5/13/67 5/29/67

SHEET 14 OF 44 SHEETS

266

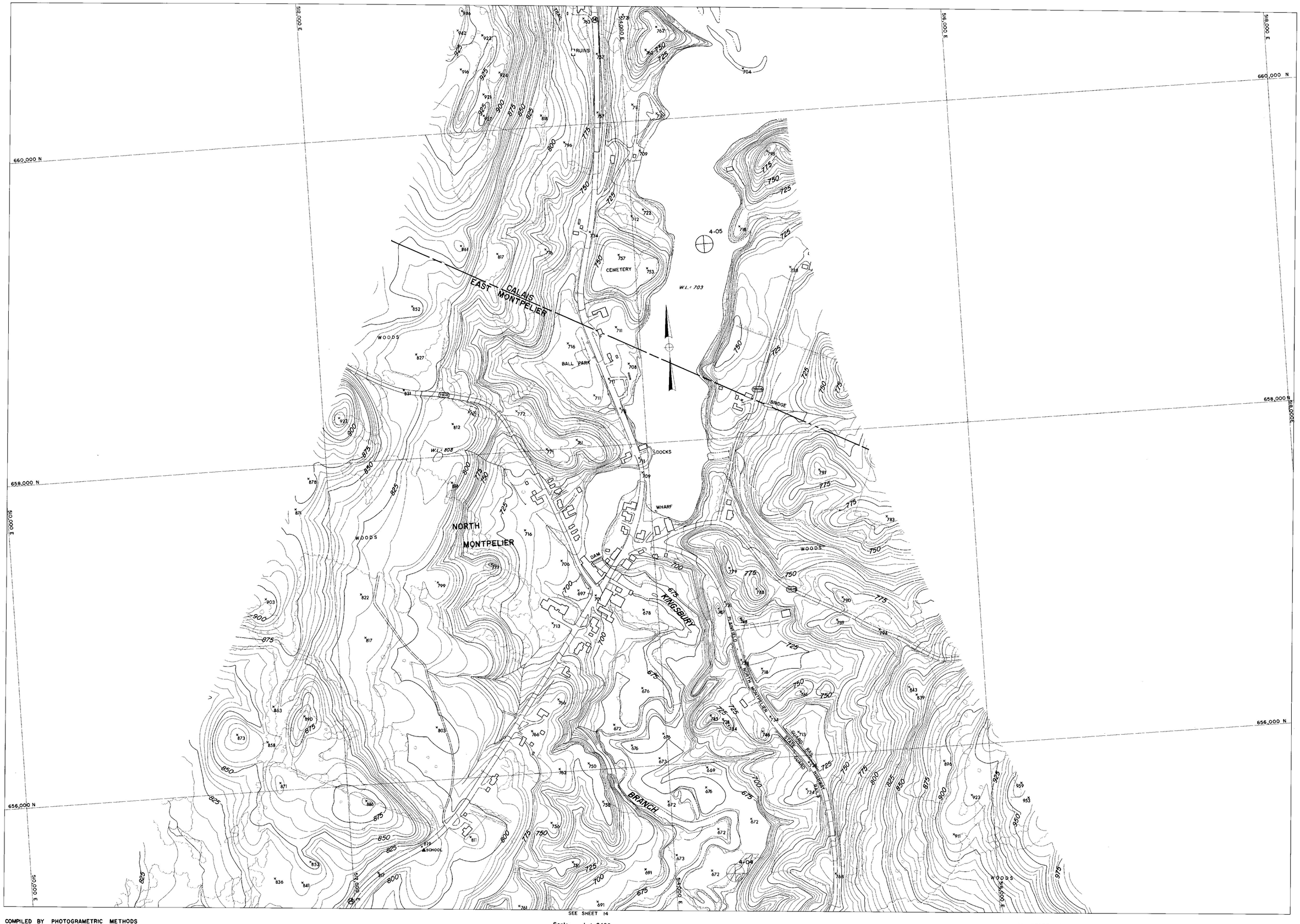

SEE SHEET 14

COMPILED BY PHOTOGRAMETRIC METHODS

MOORE SURVEY & MAPPING CORP.

CONTROL BY VT. GEODETIC SURVEY, U.S.C.&G.S. & M.S.&M. CORP.

Scale: 1 : 2400

200 0 200 400 600 800 feet

CONTOUR INTERVAL 5'

DATUM: MEAN SEA LEVEL 1929

2000' GRID BASED ON VERMONT STATE PLANE COORDINATE SYSTEM

TRANSVERSE MERCATOR PROJECTION

THE STATE OF VERMONT
DEPARTMENT OF HIGHWAYS
MONTPELIER-E. MONTPELIER-BERLIN
PLAIN.-MARSH.-CABOT-DANVILLE
TOPOGRAPHIC MAP

CONTRACT 2-67 DATE OF PHOTOGRAPHY: 5/13/67 5/29/67

SHEET 15 OF 44 SHEETS

266

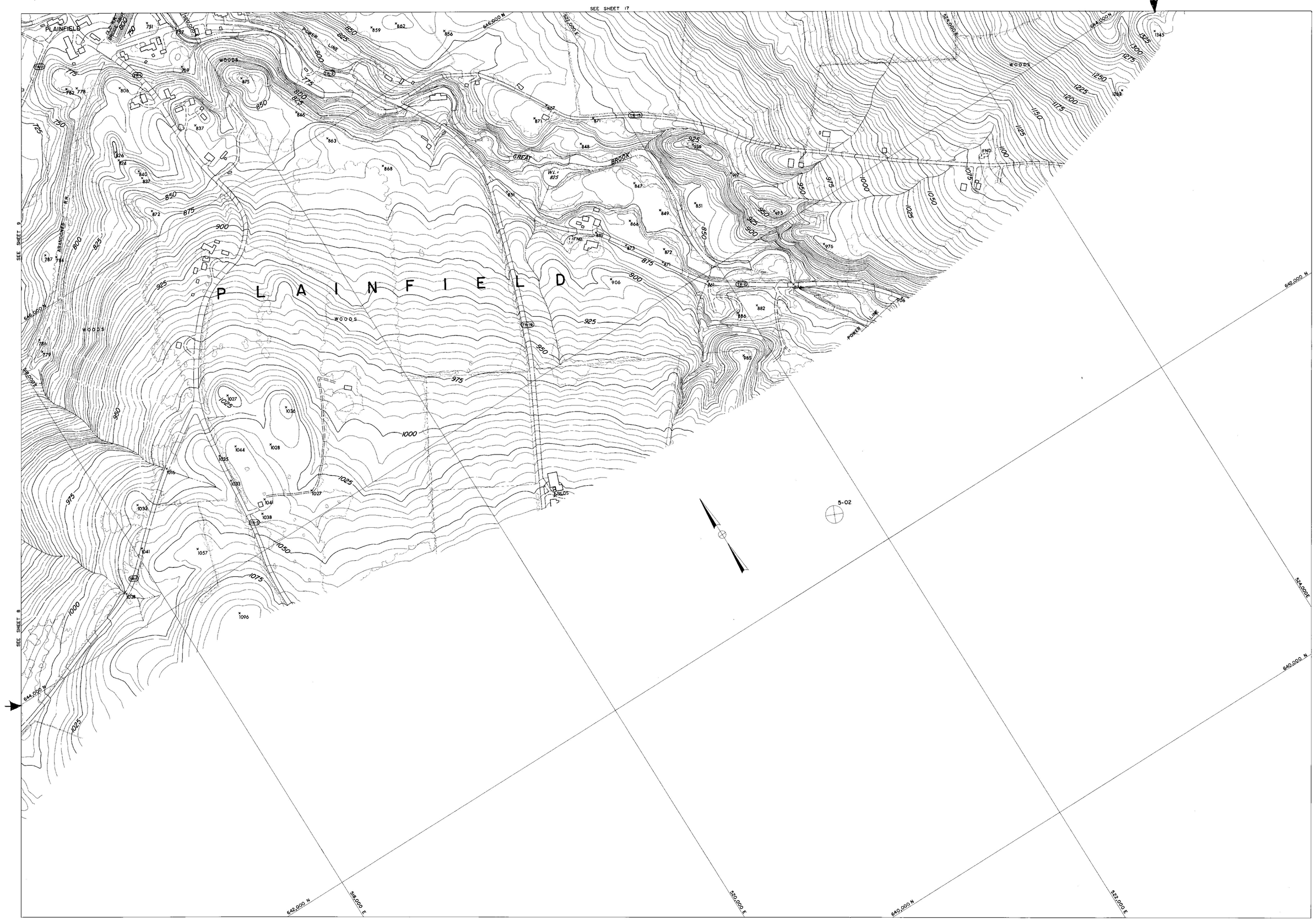

COMPILED BY PHOTOGRAMETRIC METHODS

MOORE SURVEY & MAPPING CORP.

CONTROL BY VT. GEODETIC SURVEY, U.S.C.&G.S. & M.S.&M. CORP.

Scale: 1 : 2400

200 0 200 400 600 800 feet

CONTOUR INTERVAL 5'

DATUM: MEAN SEA LEVEL 1929

2000' GRID BASED ON VERMONT STATE PLANE COORDINATE SYSTEM

TRANSVERSE MERCATOR PROJECTION

THE STATE OF VERMONT
DEPARTMENT OF HIGHWAYS
MONTPELIER—E. MONTPELIER—BERLIN
PLAIN.—MARSH.—CABOT—DANVILLE
TOPOGRAPHIC MAP

CONTRACT 2-67 DATE OF PHOTOGRAPHY: 5/13/67 5/29/67

SHEET 16 OF 44 SHEETS

266

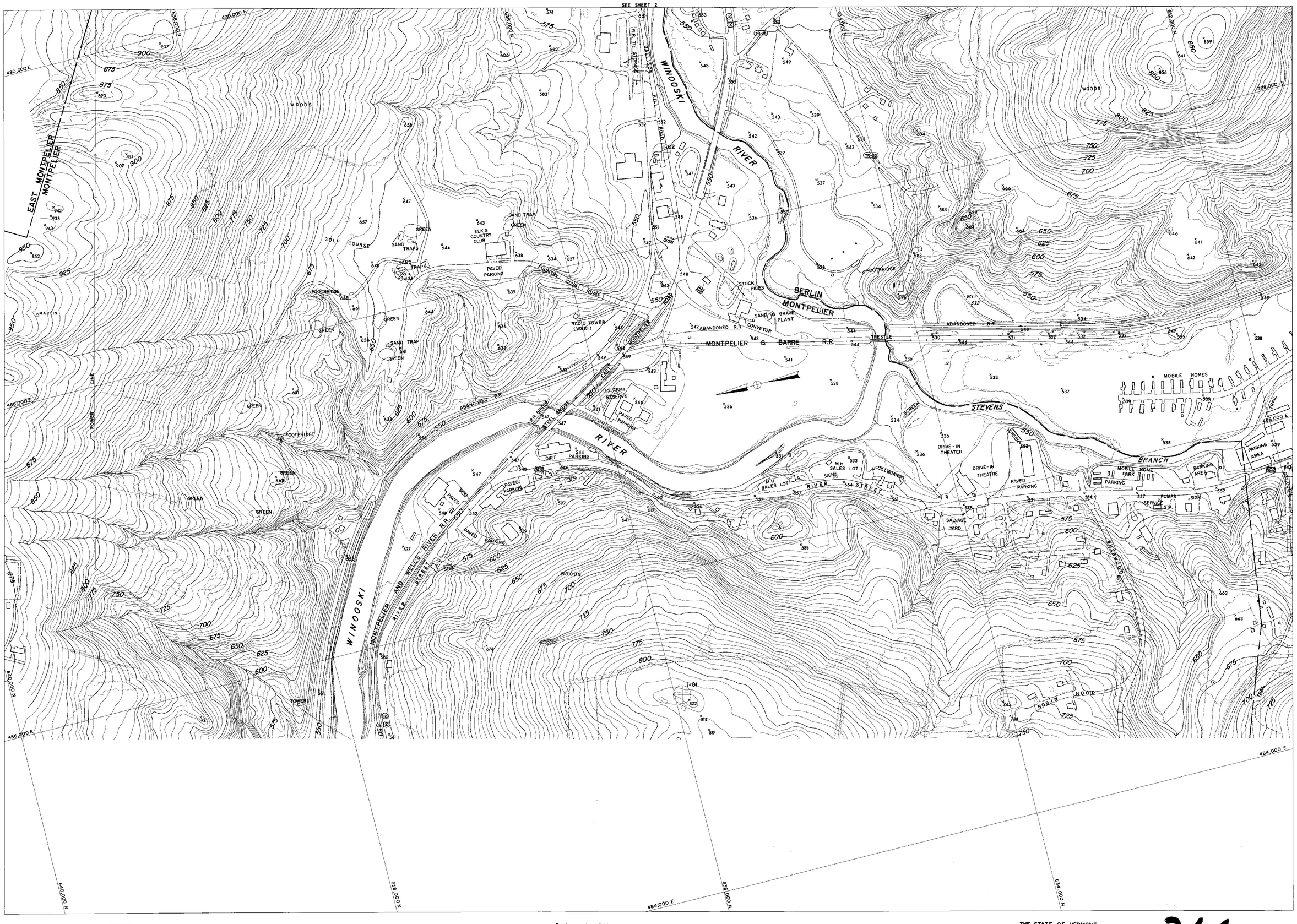

COMPILED BY PHOTOGRAMETRIC METHODS

MOORE SURVEY & MAPPING CORP.

CONTROL BY VT. GEODETIC SURVEY, U.S.C.&G.S. & M.S.&M. CORP.

Scale: 1 : 2400

200 0 200 400 600 800 feet

CONTOUR INTERVAL 5'

DATUM: MEAN SEA LEVEL 1929

2000' GRID BASED ON VERMONT STATE PLANE COORDINATE SYSTEM

TRANSVERSE MERCATOR PROJECTION

THE STATE OF VERMONT
DEPARTMENT OF HIGHWAYS
MONTPELIER–E. MONTPELIER–BERLIN
PLAIN.–MARSH.–CABOT–DANVILLE
TOPOGRAPHIC MAP

CONTRACT 2-67 DATE OF PHOTOGRAPHY: 5/13/67 5/29/67

SHEET 1 OF 44 SHEETS

266

MIDDLEBURY

Spring Map Photogrammetry

1" = 200'

"JPL"

1 of 3

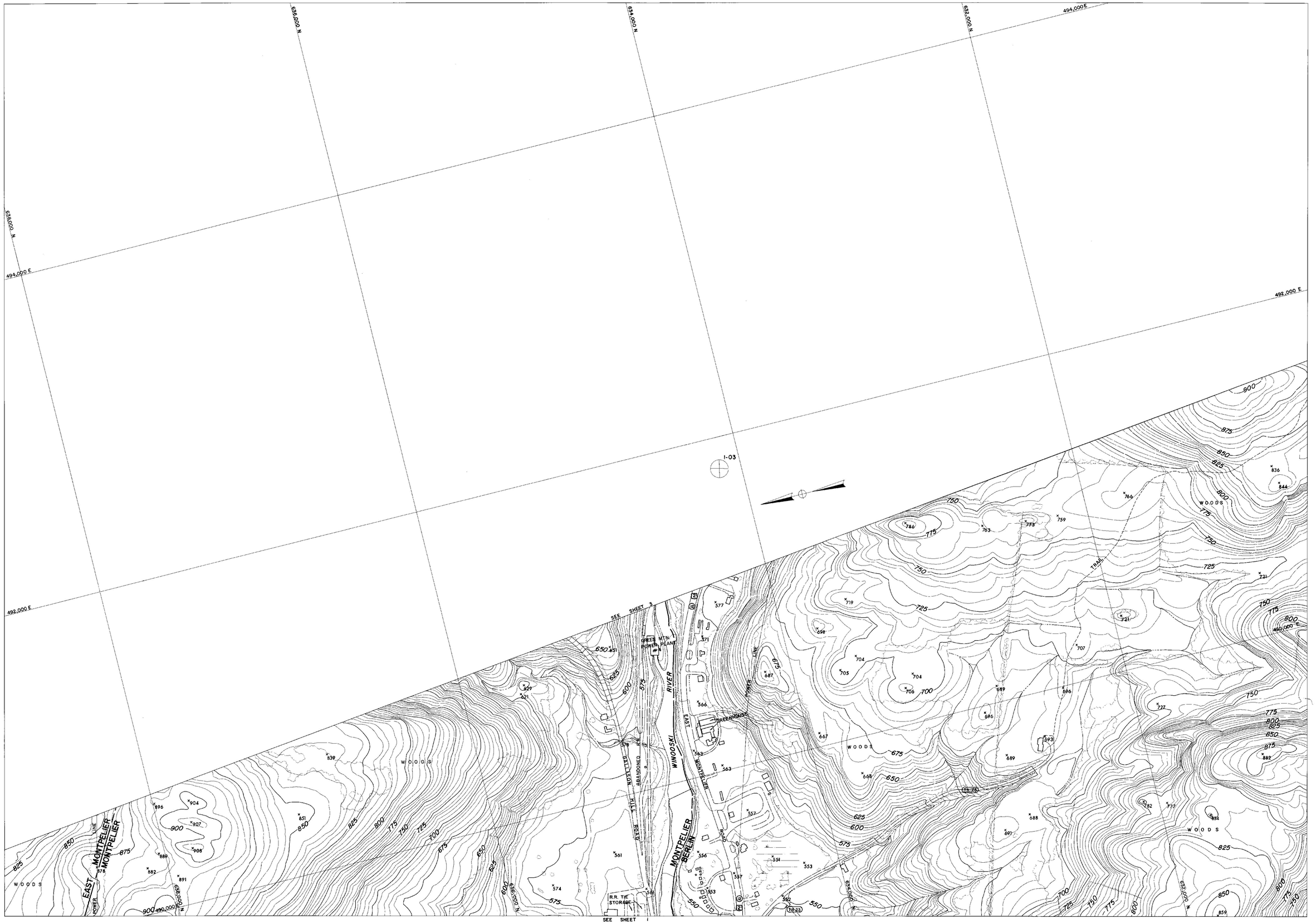

COMPILED BY PHOTOGRAMETRIC METHODS

MOORE SURVEY & MAPPING CORP.

CONTROL BY VT. GEODETIC SURVEY, U.S.C.&G.S. & M.S.&M. CORP.

Scale: 1 : 2400

200 0 200 400 600 800 feet

CONTOUR INTERVAL 5'

DATUM: MEAN SEA LEVEL 1929

2000' GRID BASED ON VERMONT STATE PLANE COORDINATE SYSTEM

TRANSVERSE MERCATOR PROJECTION

THE STATE OF VERMONT
DEPARTMENT OF HIGHWAYS
MONTPELIER–E. MONTPELIER–BERLIN
PLAIN.–MARSH.–CABOT–DANVILLE
TOPOGRAPHIC MAP

CONTRACT 2-67 DATE OF PHOTOGRAPHY: 5/13/67 5/29/67

SHEET 2 OF 44 SHEETS

266

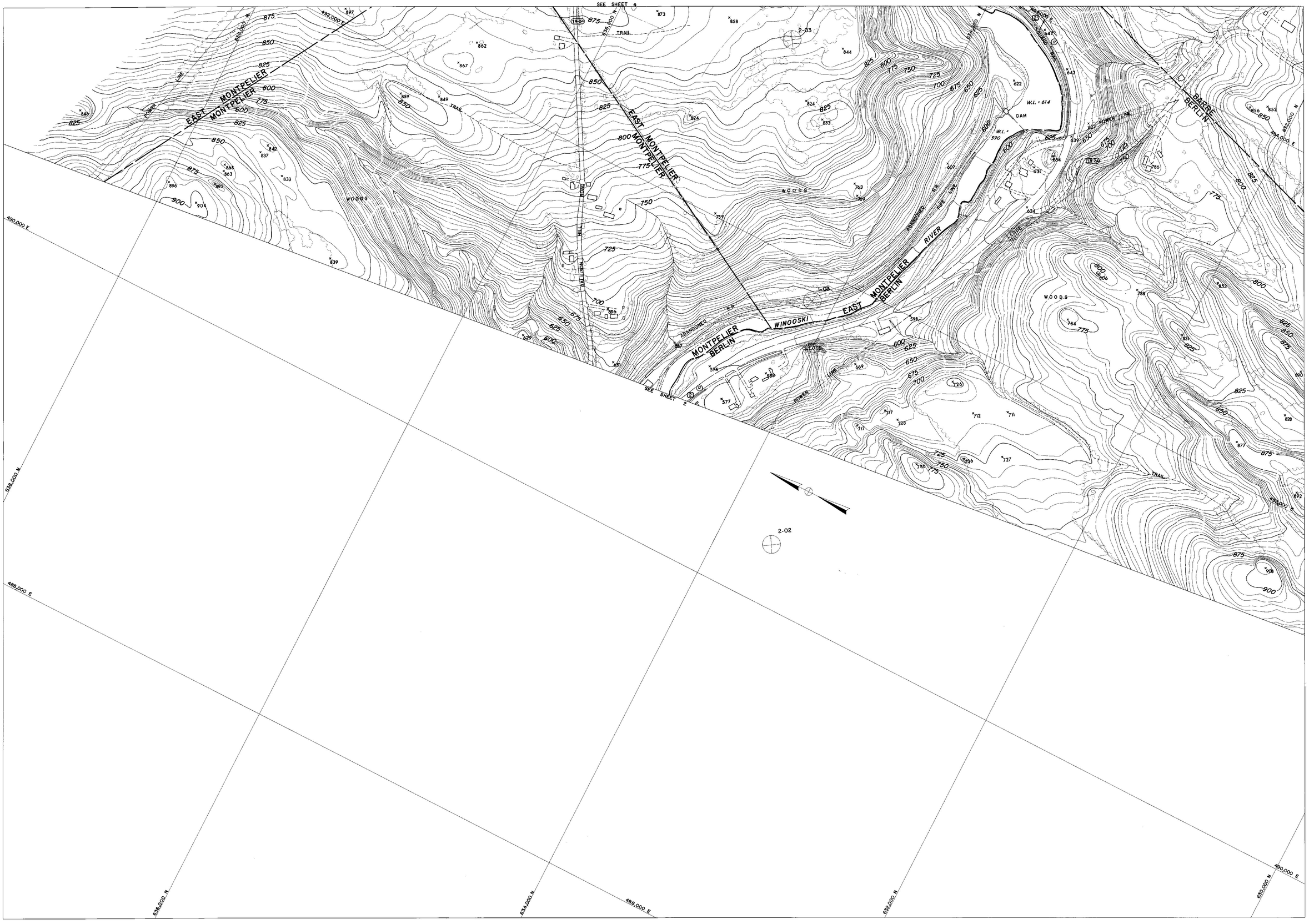

COMPILED BY PHOTOGRAMETRIC METHODS

MOORE SURVEY & MAPPING CORP.

CONTROL BY VT. GEODETIC SURVEY, U.S.C.&G.S. & M.S.&M. CORP.

Scale: 1 : 2400

200 0 200 400 600 800 feet

CONTOUR INTERVAL 5'

DATUM: MEAN SEA LEVEL 1929

2000' GRID BASED ON VERMONT STATE PLANE COORDINATE SYSTEM

TRANSVERSE MERCATOR PROJECTION

THE STATE OF VERMONT
DEPARTMENT OF HIGHWAYS
MONTPELIER – E. MONTPELIER – BERLIN
PLAIN. – MARSH. – CABOT – DANVILLE
TOPOGRAPHIC MAP

CONTRACT 2-67 DATE OF PHOTOGRAPHY: 5/13/67 5/29/67

SHEET 3 OF 44 SHEETS

266

SEE SHEET 5

SEE SHEET 3

COMPILED BY PHOTOGRAMETRIC METHODS

MOORE SURVEY & MAPPING CORP.

CONTROL BY VT. GEODETIC SURVEY, U.S.C.&G.S. & M.S.&M. CORP.

Scale: 1 : 2400

200 0 200 400 600 800 (ft)

CONTOUR INTERVAL 5'

DATUM: MEAN SEA LEVEL 1929

2000' GRID BASED ON VERMONT STATE PLANE COORDINATE SYSTEM

TRANSVERSE MERCATOR PROJECTION

THE STATE OF VERMONT

DEPARTMENT OF HIGHWAYS

MONTPELIER–E. MONTPELIER–BERLIN

PLAIN.–MARSH.–CABOT–DANVILLE

TOPOGRAPHIC MAP

CONTRACT 2-67 DATE OF PHOTOGRAPHY: 5/13/67 5/29/67

SHEET 4 OF 44 SHEETS

266

SEE SHEET 6

SEE SHEET 11

EAST MONTPELIER

BENNETT BROOK

WINOOSKI RIVER

WINOOSKI

ABANDONED R.R. GRADE

ABANDONED ROAD

PIONEER LINE

WOODS

LEDGE

SALVAGE YARD

2-06

2-05

SEE SHEET 4

COMPILED BY PHOTOGRAMETRIC METHODS

MOORE SURVEY & MAPPING CORP.

CONTROL BY VT. GEODETIC SURVEY, U.S.C.&G.S. & M.S.&M. CORP.

Scale: 1 : 2400

200 0 200 400 600 800 feet

CONTOUR INTERVAL 5'

DATUM: MEAN SEA LEVEL 1929

2000' GRID BASED ON VERMONT STATE PLANE COORDINATE SYSTEM

TRANSVERSE MERCATOR PROJECTION

THE STATE OF VERMONT
DEPARTMENT OF HIGHWAYS
MONTPELIER–E. MONTPELIER–BERLIN
PLAIN.–MARSH.–CABOT–DANVILLE
TOPOGRAPHIC MAP

CONTRACT 2-67 DATE OF PHOTOGRAPHY: 5/13/67 5/29/67

SHEET 5 OF 44 SHEETS

266

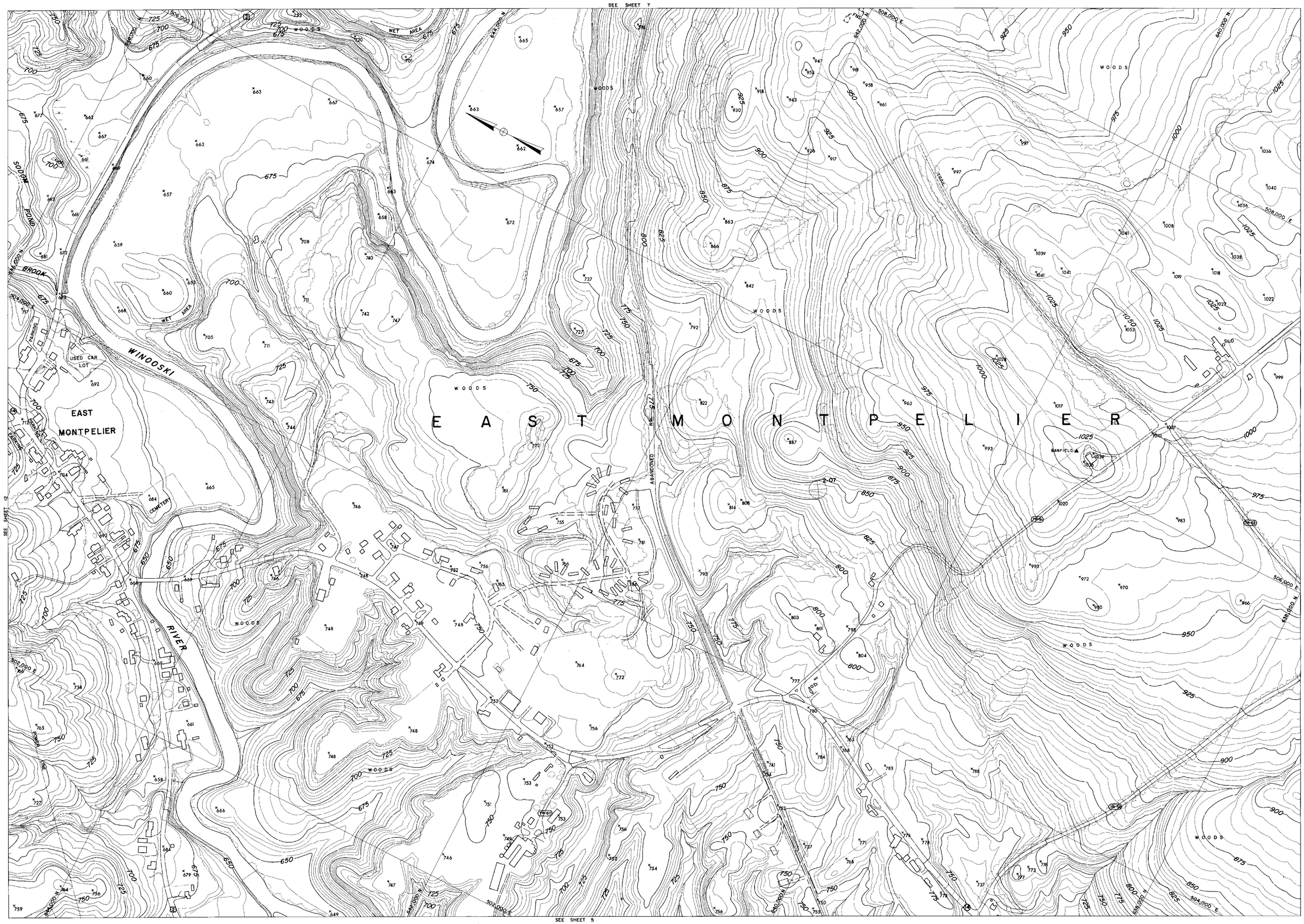

COMPILED BY PHOTOGRAMETRIC METHODS

MOORE SURVEY & MAPPING CORP.

CONTROL BY VT. GEODETIC SURVEY, U.S.C.&G.S. & M.S.&M. CORP.

Scale: 1 : 2400

200 0 200 400 600 800 feet

CONTOUR INTERVAL 5'

DATUM: MEAN SEA LEVEL 1929

2000' GRID BASED ON VERMONT STATE PLANE COORDINATE SYSTEM

TRANSVERSE MERCATOR PROJECTION

THE STATE OF VERMONT
DEPARTMENT OF HIGHWAYS
MONTPELIER–E. MONTPELIER–BERLIN
PLAIN.–MARSH.–CABOT–DANVILLE
TOPOGRAPHIC MAP

CONTRACT 2-67 DATE OF PHOTOGRAPHY: 5/13/67 5/29/67

SHEET 6 OF 44 SHEETS

266

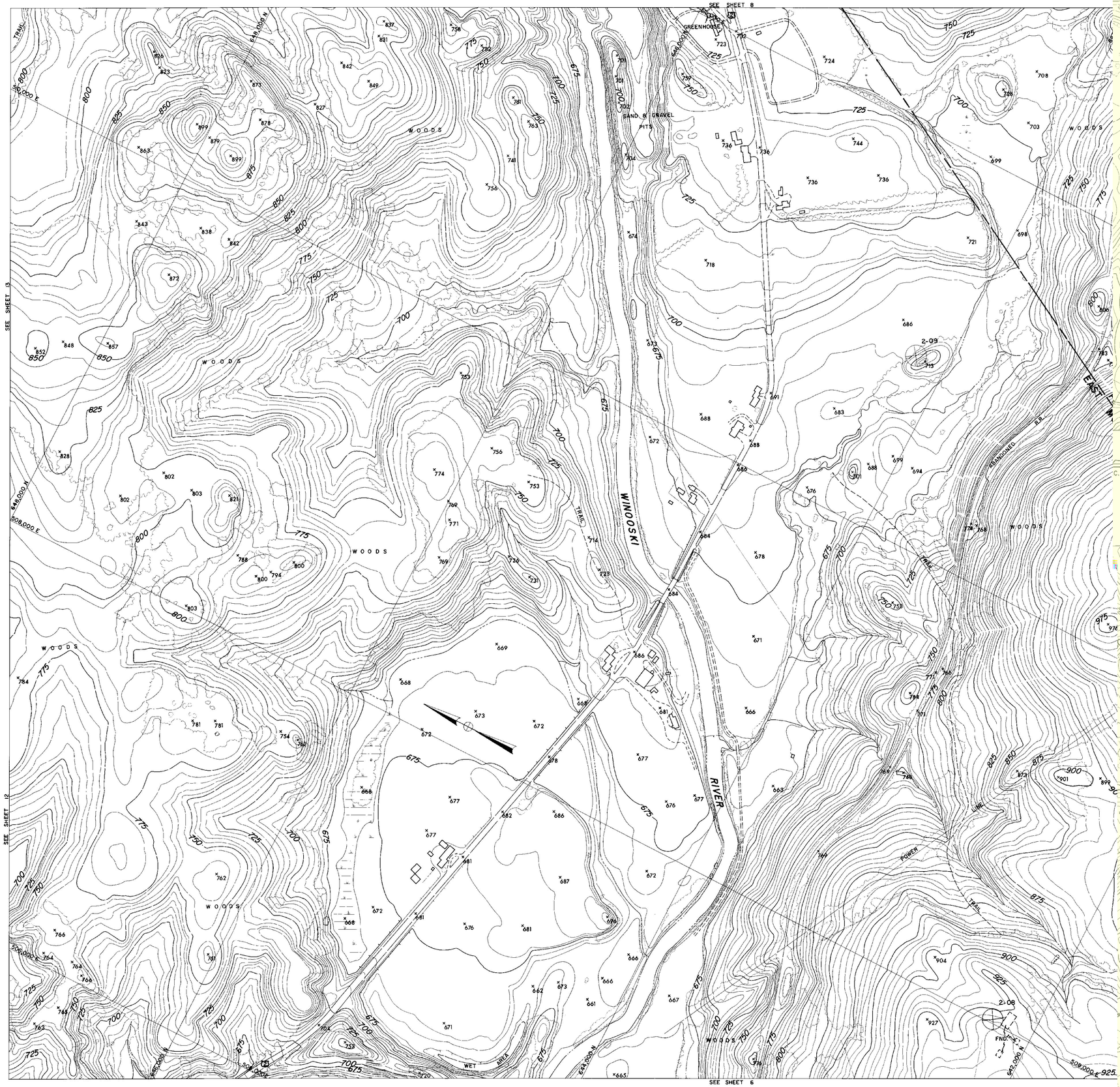

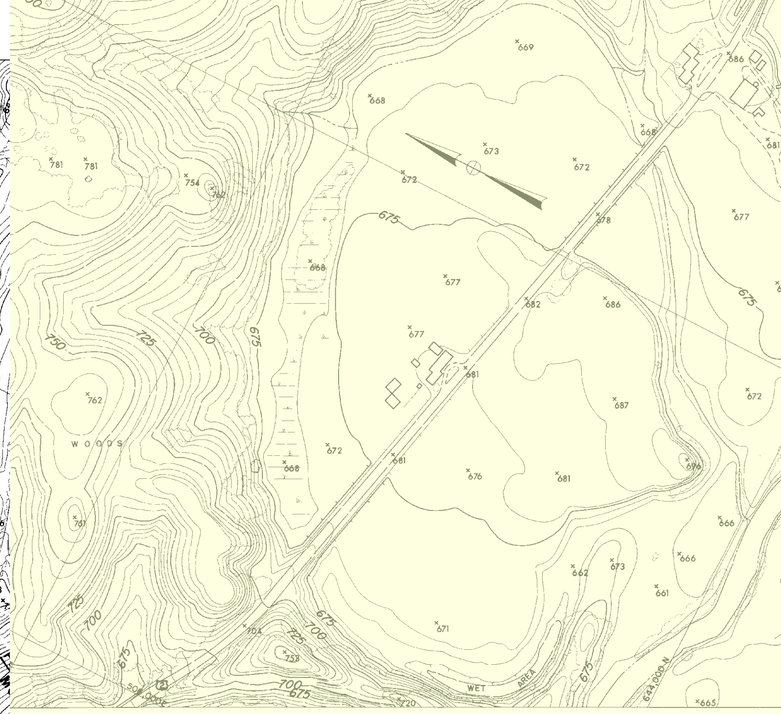

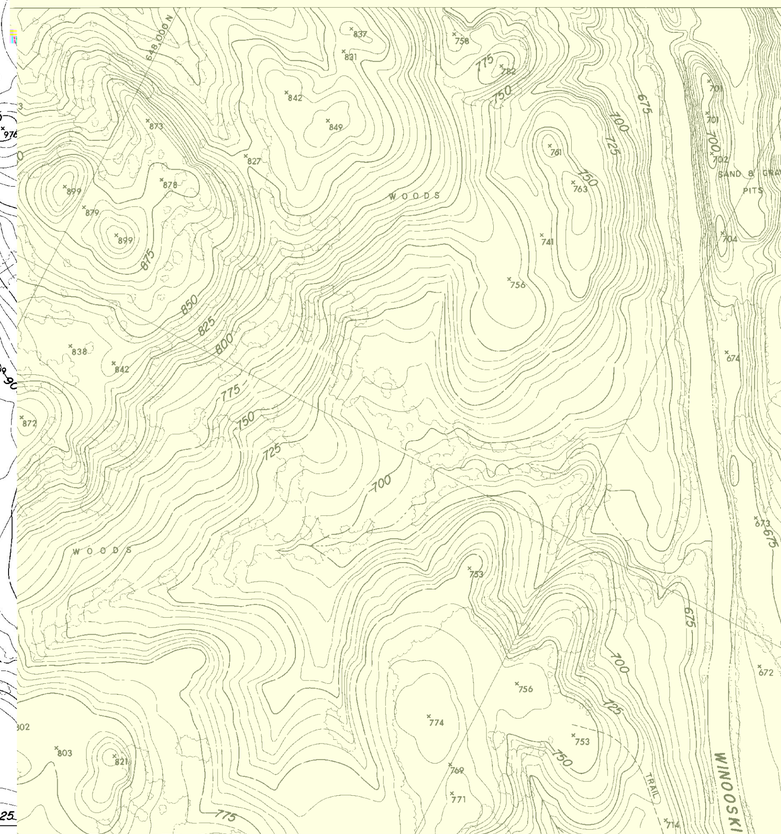

COMPILED BY PHOTOGRAMETRIC METHODS
MOORE SURVEY & MAPPING CORP.
CONTROL BY VT. GEODETIC SURVEY, U.S.C.&G.S. & M.S.B.M. CORP.

Scale: 1 : 2400
200 0 200 400 600 800 feet
CONTOUR INTERVAL 5'
DATUM: MEAN SEA LEVEL 1929
2000' GRID BASED ON VERMONT STATE PLANE COORDINATE SYSTEM
TRANSVERSE MERCATOR PROJECTION



COMPILED BY PHOTOGRAMETRIC METHODS

MOORE SURVEY & MAPPING CORP.

CONTROL BY VT. GEODETIC SURVEY, U.S.C.&G.S. & M.S.&M. CORP.

Scale: 1 : 2400

200 0 200 400 600 800 feet

CONTOUR INTERVAL 5'
DATUM: MEAN SEA LEVEL 1929
2000' GRID BASED ON VERMONT STATE PLANE COORDINATE SYSTEM
TRANSVERSE MERCATOR PROJECTION

THE STATE OF VERMONT
DEPARTMENT OF HIGHWAYS
MONTPELIER–E. MONTPELIER–BERLIN
PLAIN.–MARSH.–CABOT–DANVILLE
TOPOGRAPHIC MAP

CONTRACT 2-67 DATE OF PHOTOGRAPHY: 5/13/67 5/29/67
SHEET 8 OF 44 SHEETS

266

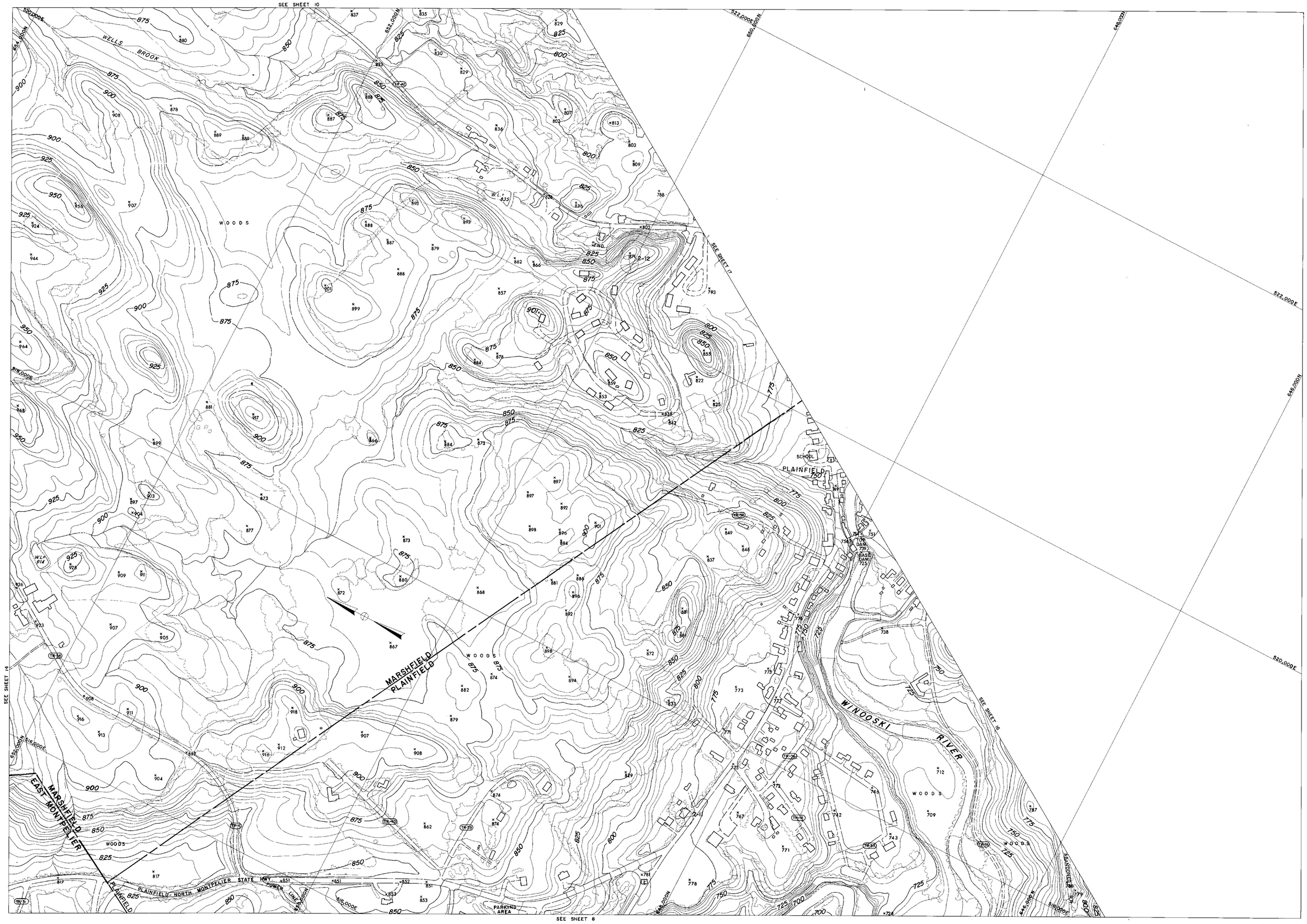

COMPILED BY PHOTOGRAMETRIC METHODS
MOORE SURVEY & MAPPING CORP.
CONTROL BY VT. GEODETIC SURVEY, U.S.C.&G.S. & M.S.&M. CORP.

Scale: 1 : 2400
200 0 200 400 600 800 feet
CONTOUR INTERVAL 5'
DATUM: MEAN SEA LEVEL 1929
2000' GRID BASED ON VERMONT STATE PLANE COORDINATE SYSTEM
TRANSVERSE MERCATOR PROJECTION

THE STATE OF VERMONT
DEPARTMENT OF HIGHWAYS
MONTPELIER-E. MONTPELIER-BERLIN
PLAIN.-MARSH.-CABOT-DANVILLE
TOPOGRAPHIC MAP

CONTRACT 2-67 DATE OF PHOTOGRAPHY: 5/13/67 5/29/67
SHEET 9 OF 44 SHEETS

266

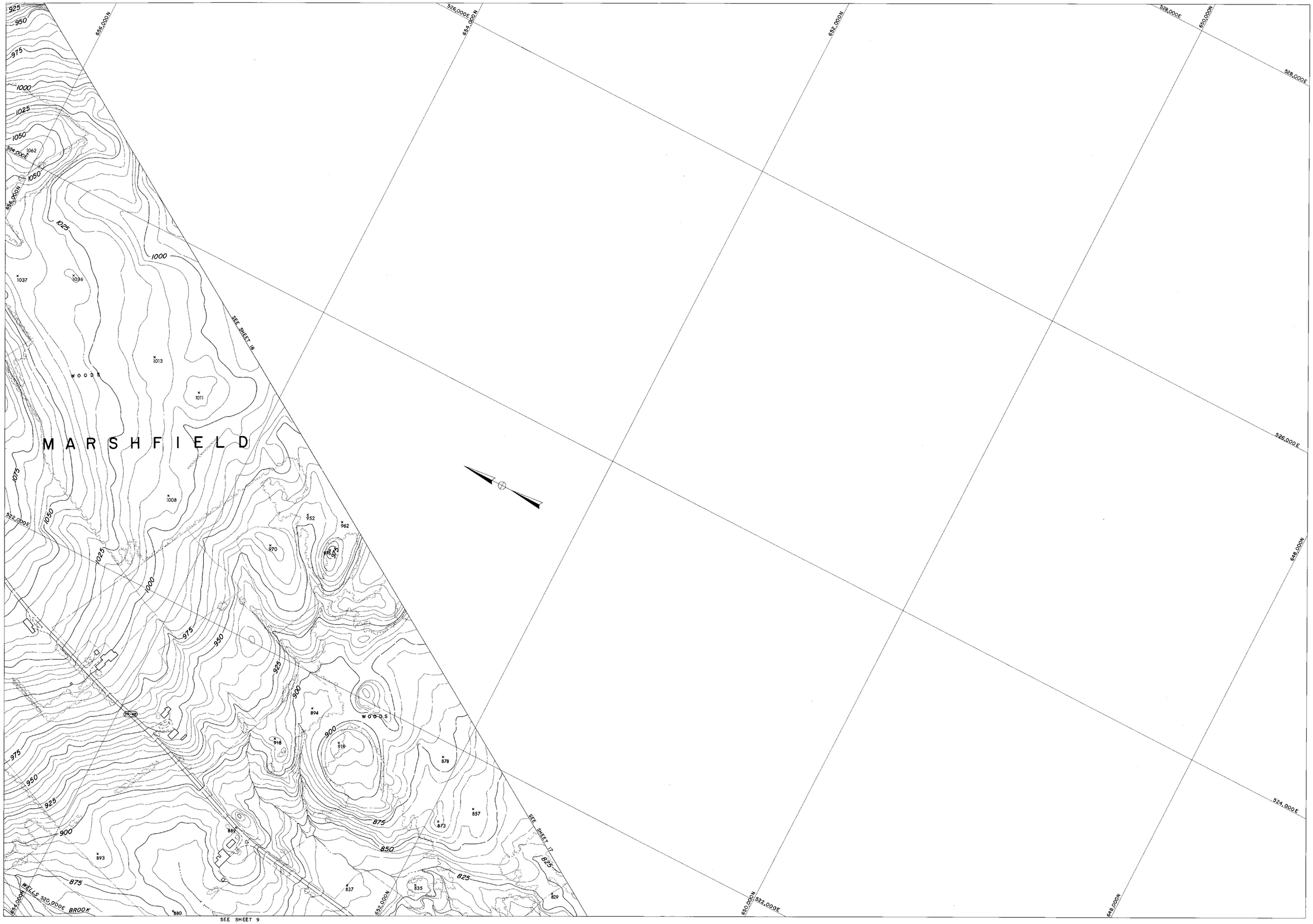

COMPILED BY PHOTOGRAMETRIC METHODS

MOORE SURVEY & MAPPING CORP.

CONTROL BY VT. GEODETIC SURVEY, U.S.C.&G.S. & M.S.&M. CORP.

Scale: 1 : 2400

200 0 200 400 600 800 feet

CONTOUR INTERVAL 5'

DATUM: MEAN SEA LEVEL 1929

2000' GRID BASED ON VERMONT STATE PLANE COORDINATE SYSTEM

TRANSVERSE MERCATOR PROJECTION

THE STATE OF VERMONT
DEPARTMENT OF HIGHWAYS
MONTPELIER--E. MONTPELIER-BERLIN
PLAIN.-MARSH.-CABOT-DANVILLE
TOPOGRAPHIC MAP

CONTRACT 2-67 DATE OF PHOTOGRAPHY: 5/13/67 5/29/67

SHEET 10 OF 44 SHEETS

266

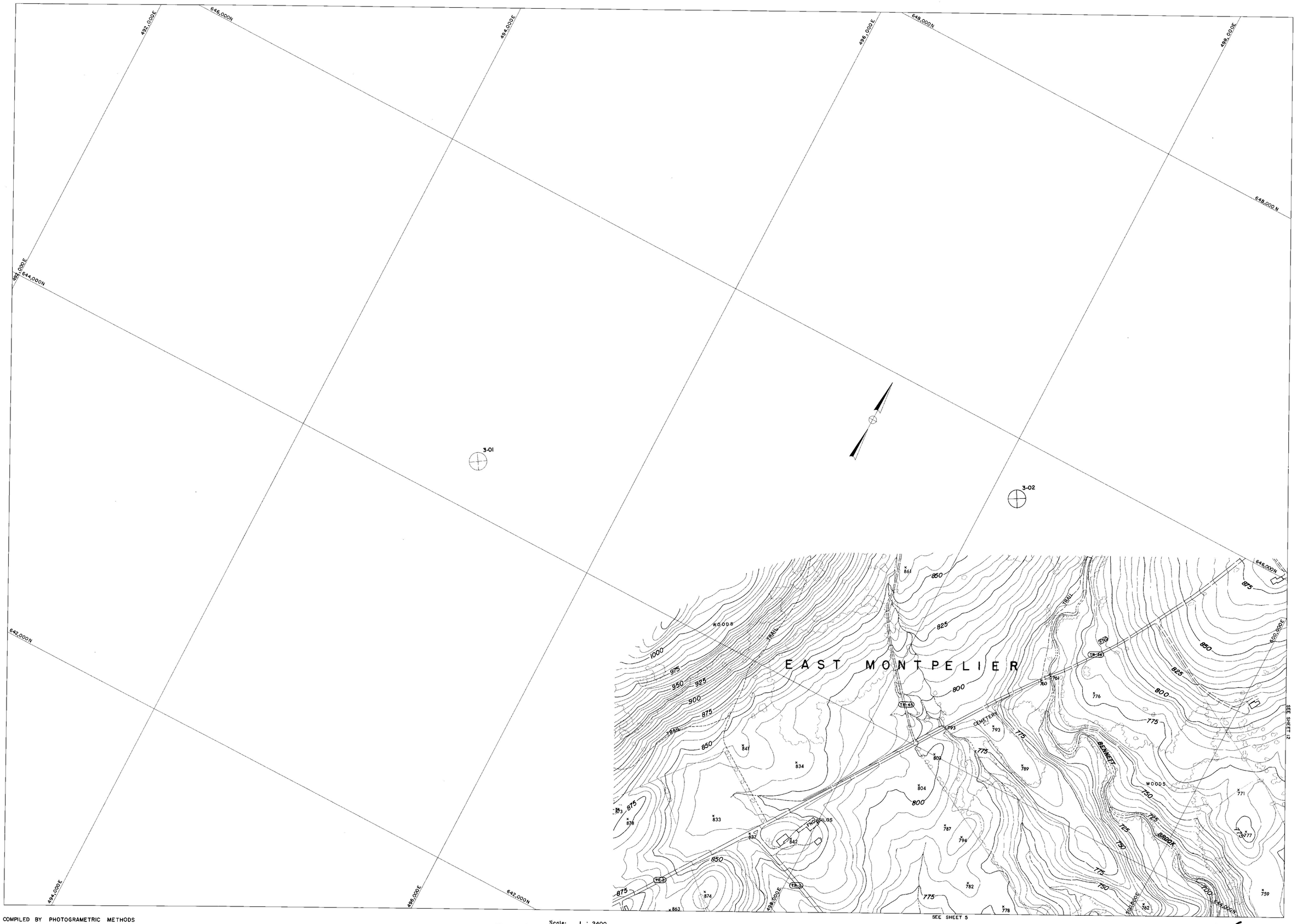

COMPILED BY PHOTOGRAMETRIC METHODS
MOORE SURVEY & MAPPING CORP.
CONTROL BY VT. GEODETIC SURVEY, U.S.C.&G.S. & M.S.&M. CORP.

Scale: 1 : 2400
200 0 200 400 600 800 feet
CONTOUR INTERVAL 5'
DATUM: MEAN SEA LEVEL 1929
2000' GRID BASED ON VERMONT STATE PLANE COORDINATE SYSTEM
TRANSVERSE MERCATOR PROJECTION

THE STATE OF VERMONT
DEPARTMENT OF HIGHWAYS
MONTPELIER–E. MONTPELIER–BERLIN
PLAIN.–MARSH.–CABOT–DANVILLE
TOPOGRAPHIC MAP

CONTRACT 2-67 DATE OF PHOTOGRAPHY: 5/13/67 5/29/67
SHEET 11 OF 44 SHEETS

266

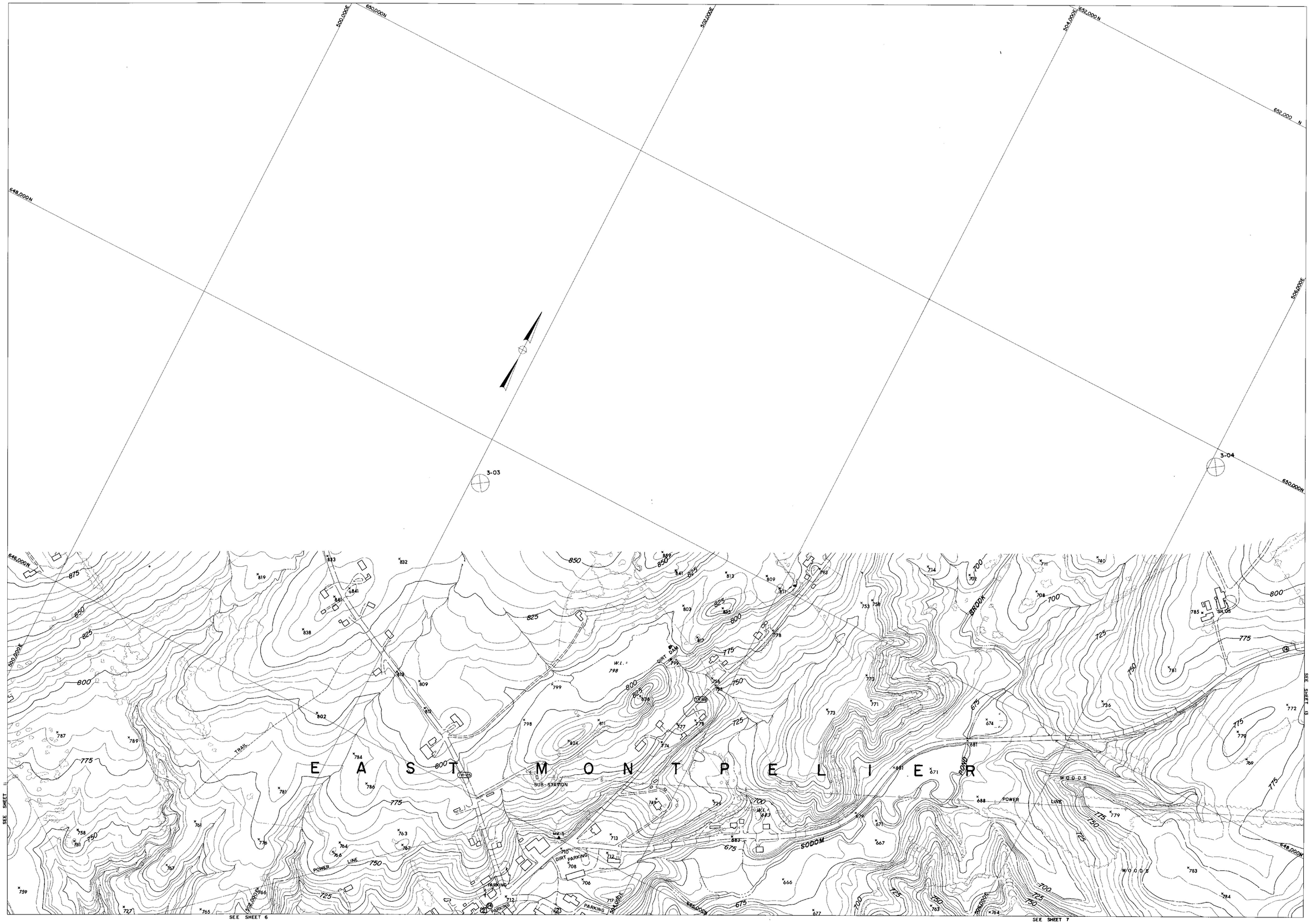

COMPILED BY PHOTOGRAMETRIC METHODS

MOORE SURVEY & MAPPING CORP.

CONTROL BY VT. GEODETIC SURVEY, U.S.C.&G.S. & M.S.B.M. CORP.

Scale: 1 : 2400

200 0 200 400 600 800 feet

CONTOUR INTERVAL 5'

DATUM: MEAN SEA LEVEL 1929

2000' GRID BASED ON VERMONT STATE PLANE COORDINATE SYSTEM

TRANSVERSE MERCATOR PROJECTION

THE STATE OF VERMONT
DEPARTMENT OF HIGHWAYS
MONTPELIER–E. MONTPELIER–BERLIN
PLAIN.–MARSH.–CABOT–DANVILLE
TOPOGRAPHIC MAP

CONTRACT 2-67 DATE OF PHOTOGRAPHY: 5/13/67 5/29/67

SHEET 12 OF 44 SHEETS

266

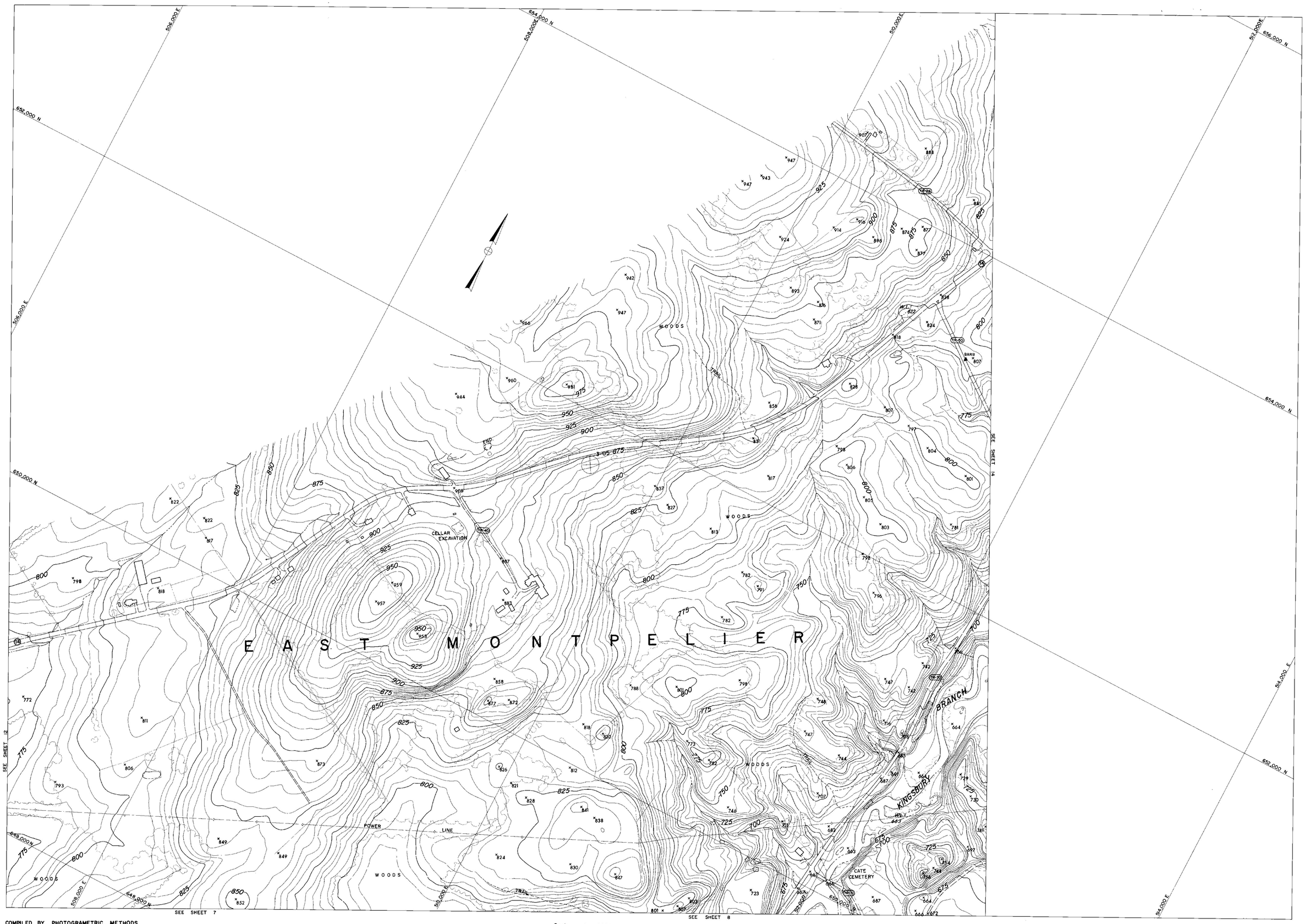

COMPILED BY PHOTOGRAMETRIC METHODS

MOORE SURVEY & MAPPING CORP.

CONTROL BY VT. GEODETIC SURVEY, U.S.C.&G.S. & M.S.&M. CORP.

Scale: 1 : 2400

200 0 200 400 600 800 feet

CONTOUR INTERVAL 5'

DATUM: MEAN SEA LEVEL 1929

2000' GRID BASED ON VERMONT STATE PLANE COORDINATE SYSTEM

TRANSVERSE MERCATOR PROJECTION

THE STATE OF VERMONT
DEPARTMENT OF HIGHWAYS
MONTPELIER-E. MONTPELIER-BERLIN
PLAIN.-MARSH.-CABOT-DANVILLE
TOPOGRAPHIC MAP

CONTRACT 2-67 DATE OF PHOTOGRAPHY: 5/13/67 5/29/67

SHEET 13 OF 44 SHEETS

266

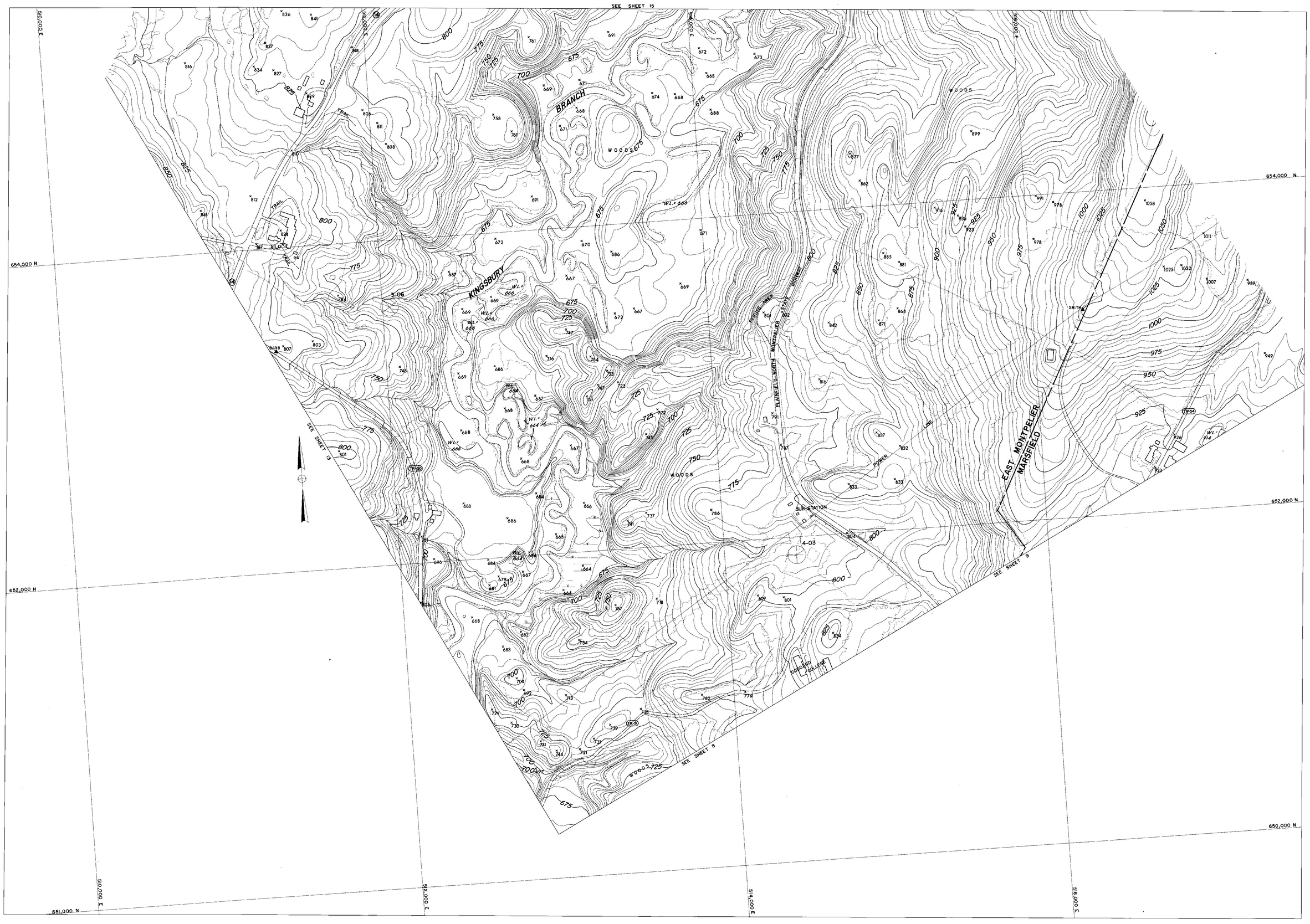

COMPILED BY PHOTOGRAMETRIC METHODS

MOORE SURVEY & MAPPING CORP.

CONTROL BY VT. GEODETIC SURVEY, U.S.C.&G.S. & M.S.&M. CORP.

Scale: 1 : 2400

200 0 200 400 600 800 feet

CONTOUR INTERVAL 5'

DATUM: MEAN SEA LEVEL 1929

2000' GRID BASED ON VERMONT STATE PLANE COORDINATE SYSTEM

TRANSVERSE MERCATOR PROJECTION

THE STATE OF VERMONT
DEPARTMENT OF HIGHWAYS
MONTPELIER-E. MONTPELIER-BERLIN
PLAIN.-MARSH.-CABOT-DANVILLE
TOPOGRAPHIC MAP

CONTRACT 2-67 DATE OF PHOTOGRAPHY: 5/13/67 5/29/67

SHEET 14 OF 44 SHEETS

266

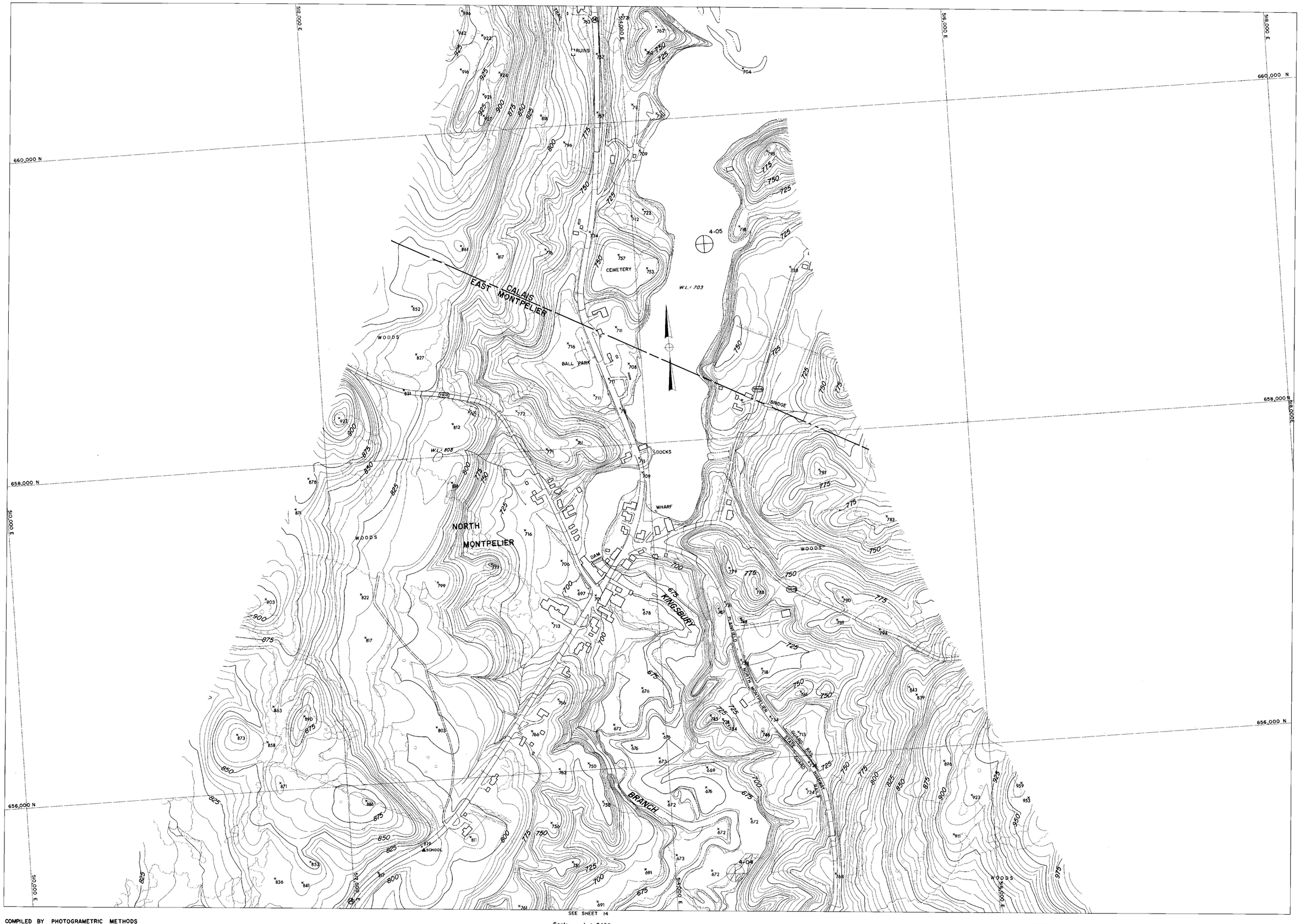

SEE SHEET 14

COMPILED BY PHOTOGRAMETRIC METHODS

MOORE SURVEY & MAPPING CORP.

CONTROL BY VT. GEODETIC SURVEY, U.S.C.&G.S. & M.S.&M. CORP.

Scale: 1 : 2400

200 0 200 400 600 800 feet

CONTOUR INTERVAL 5'

DATUM: MEAN SEA LEVEL 1929

2000' GRID BASED ON VERMONT STATE PLANE COORDINATE SYSTEM

TRANSVERSE MERCATOR PROJECTION

THE STATE OF VERMONT
DEPARTMENT OF HIGHWAYS
MONTPELIER-E. MONTPELIER-BERLIN
PLAIN.-MARSH.-CABOT-DANVILLE
TOPOGRAPHIC MAP

CONTRACT 2-67 DATE OF PHOTOGRAPHY: 5/13/67 5/29/67

SHEET 15 OF 44 SHEETS

266

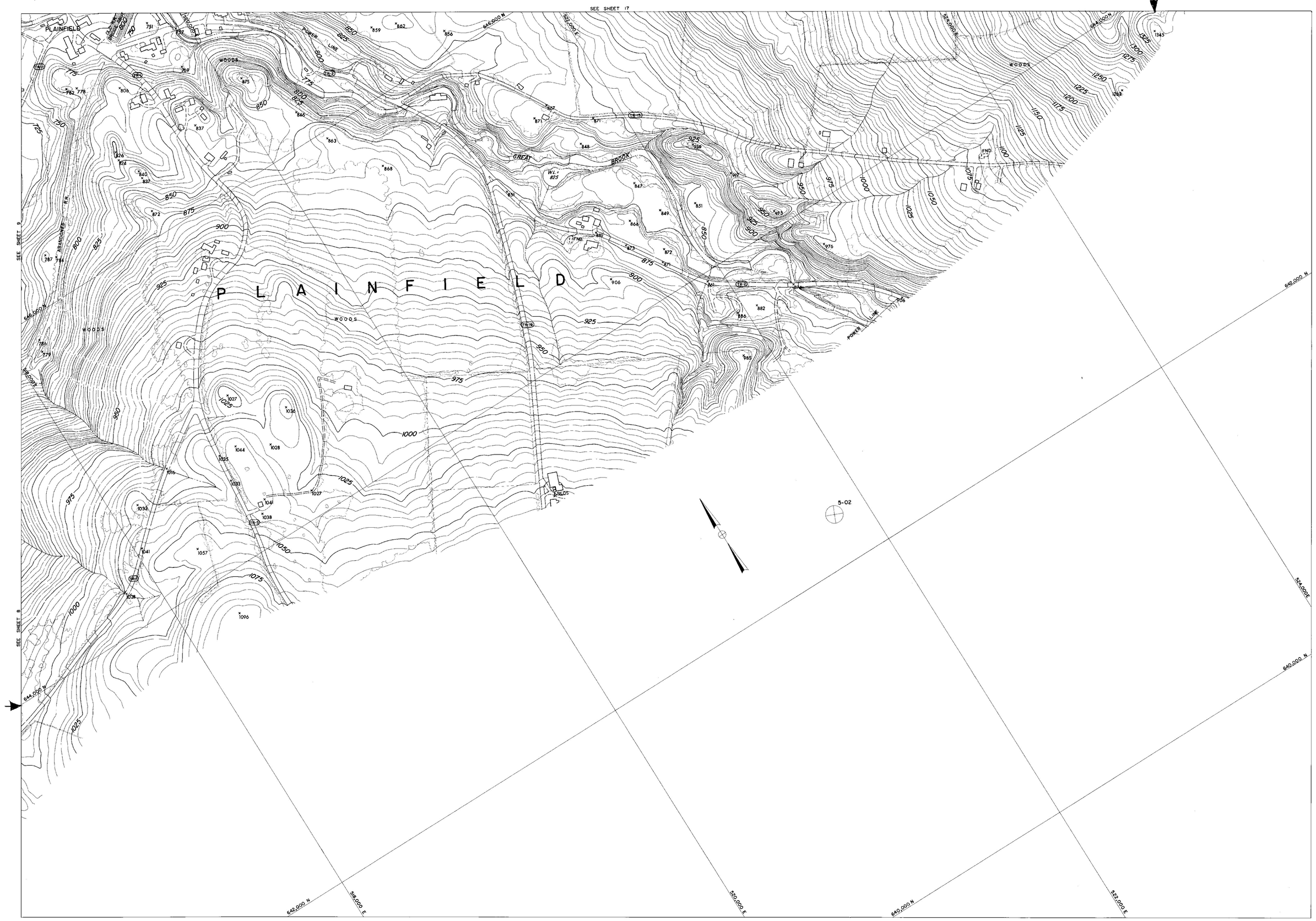

COMPILED BY PHOTOGRAMETRIC METHODS

MOORE SURVEY & MAPPING CORP.

CONTROL BY VT. GEODETIC SURVEY, U.S.C.&G.S. & M.S.&M. CORP.

Scale: 1 : 2400

200 0 200 400 600 800 feet

CONTOUR INTERVAL 5'

DATUM: MEAN SEA LEVEL 1929

2000' GRID BASED ON VERMONT STATE PLANE COORDINATE SYSTEM

TRANSVERSE MERCATOR PROJECTION

THE STATE OF VERMONT
DEPARTMENT OF HIGHWAYS
MONTPELIER—E. MONTPELIER—BERLIN
PLAIN.—MARSH.—CABOT—DANVILLE
TOPOGRAPHIC MAP

CONTRACT 2-67 DATE OF PHOTOGRAPHY: 5/13/67 5/29/67

SHEET 16 OF 44 SHEETS

266

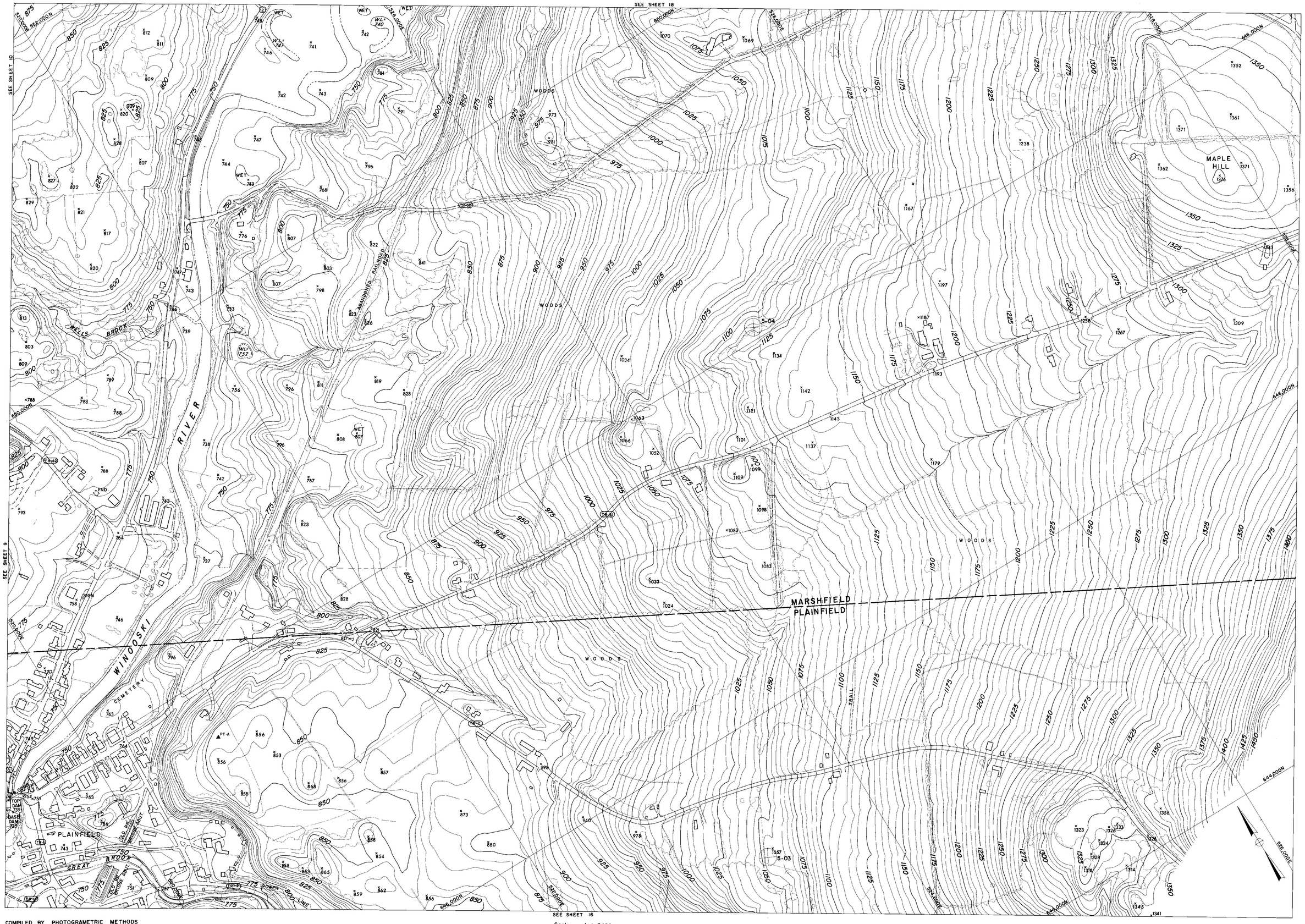

COMPILED BY PHOTOGRAMETRIC METHODS

MOORE SURVEY & MAPPING CORP.

CONTROL BY VT. GEODETIC SURVEY, U.S.C.&G.S. & M.S.&M. CORP.

Scale: 1 : 2400

200 0 200 400 600 800 feet

CONTOUR INTERVAL 5'

DATUM: MEAN SEA LEVEL 1929

2000' GRID BASED ON VERMONT STATE PLANE COORDINATE SYSTEM

TRANSVERSE MERCATOR PROJECTION

THE STATE OF VERMONT
DEPARTMENT OF HIGHWAYS
MONTPELIER-E. MONTPELIER-BERLIN
PLAIN.-MARSH.-CABOT-DANVILLE
TOPOGRAPHIC MAP

CONTRACT 2-67 DATE OF PHOTOGRAPHY: 5/13/67 5/29/67

SHEET 17 OF 44 SHEETS

266

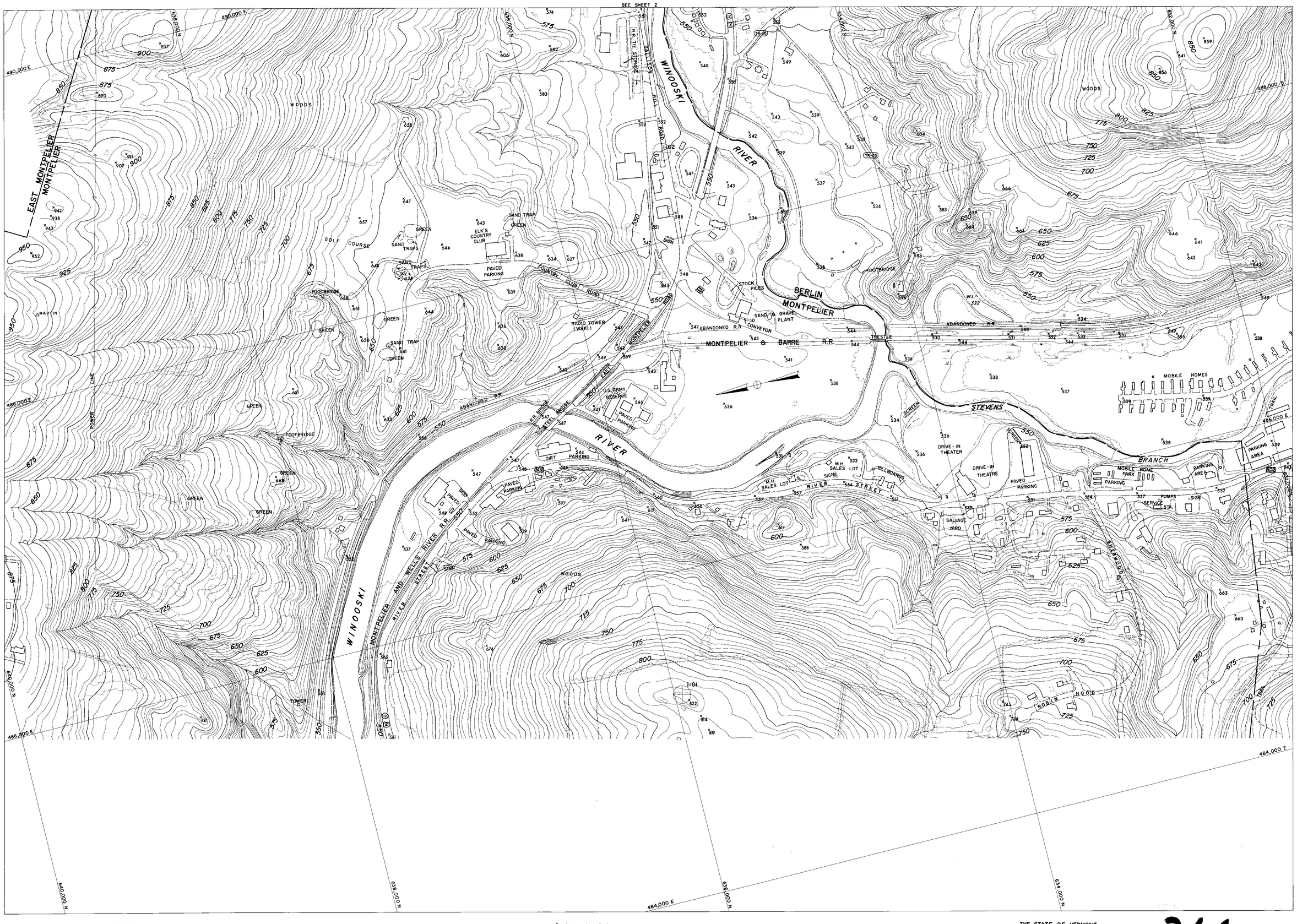

COMPILED BY PHOTOGRAMETRIC METHODS

MOORE SURVEY & MAPPING CORP.

CONTROL BY VT. GEODETIC SURVEY, U.S.C.&G.S. & M.S.&M. CORP.

Scale: 1 : 2400

200 0 200 400 600 800 feet

CONTOUR INTERVAL 5'

DATUM: MEAN SEA LEVEL 1929

2000' GRID BASED ON VERMONT STATE PLANE COORDINATE SYSTEM

TRANSVERSE MERCATOR PROJECTION

THE STATE OF VERMONT
DEPARTMENT OF HIGHWAYS
MONTPELIER–E. MONTPELIER–BERLIN
PLAIN.–MARSH.–CABOT–DANVILLE
TOPOGRAPHIC MAP

CONTRACT 2-67 DATE OF PHOTOGRAPHY: 5/13/67 5/29/67

SHEET 1 OF 44 SHEETS

266

MIDDLEBURY

Spring Map Photogrammetry

1" = 200'

"JPL"

1 of 3

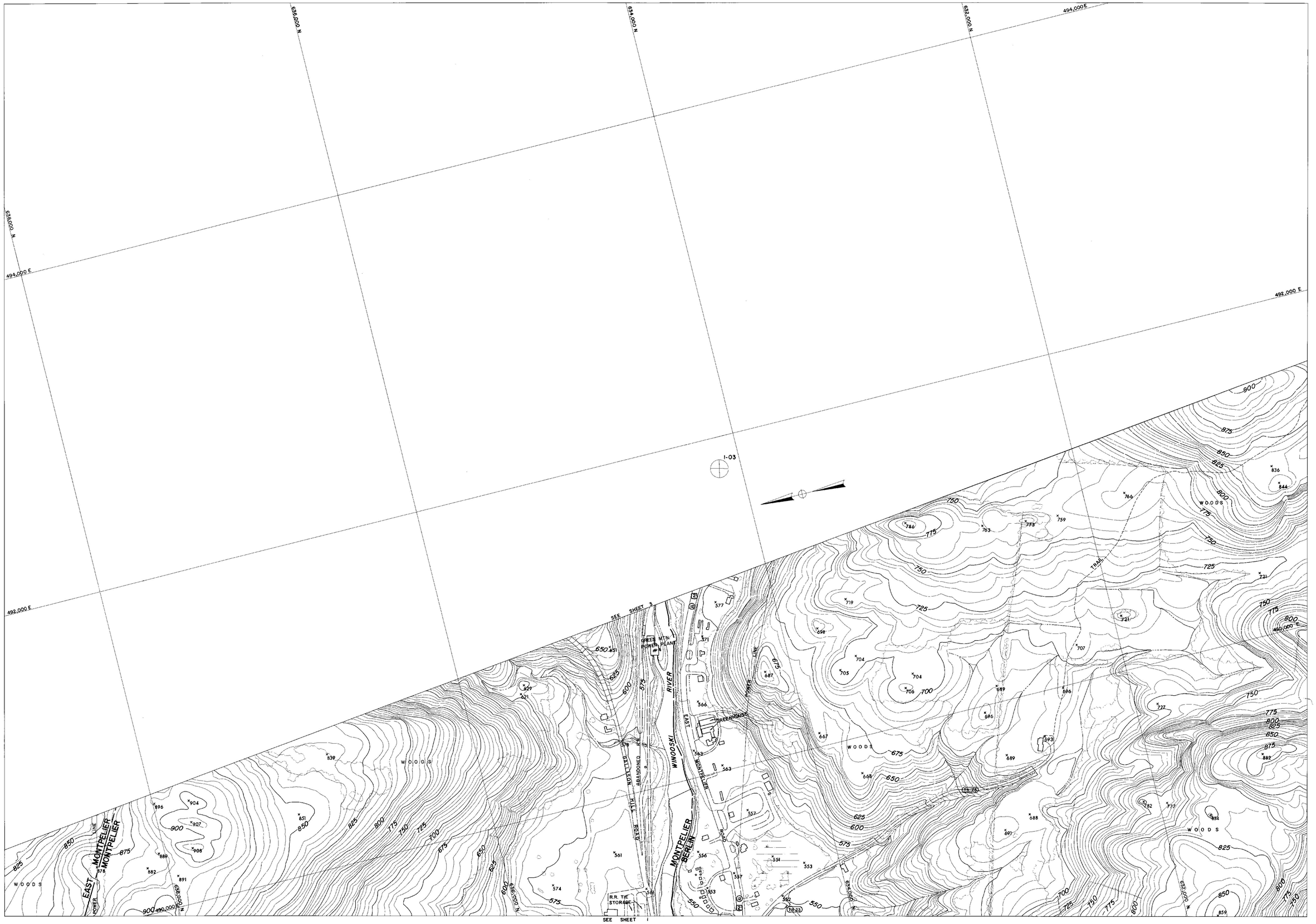

COMPILED BY PHOTOGRAMETRIC METHODS

MOORE SURVEY & MAPPING CORP.

CONTROL BY VT. GEODETIC SURVEY, U.S.C.&G.S. & M.S.&M. CORP.

Scale: 1 : 2400

200 0 200 400 600 800 feet

CONTOUR INTERVAL 5'

DATUM: MEAN SEA LEVEL 1929

2000' GRID BASED ON VERMONT STATE PLANE COORDINATE SYSTEM

TRANSVERSE MERCATOR PROJECTION

THE STATE OF VERMONT
DEPARTMENT OF HIGHWAYS
MONTPELIER–E. MONTPELIER–BERLIN
PLAIN.–MARSH.–CABOT–DANVILLE
TOPOGRAPHIC MAP

CONTRACT 2-67 DATE OF PHOTOGRAPHY: 5/13/67 5/29/67

SHEET 2 OF 44 SHEETS

266

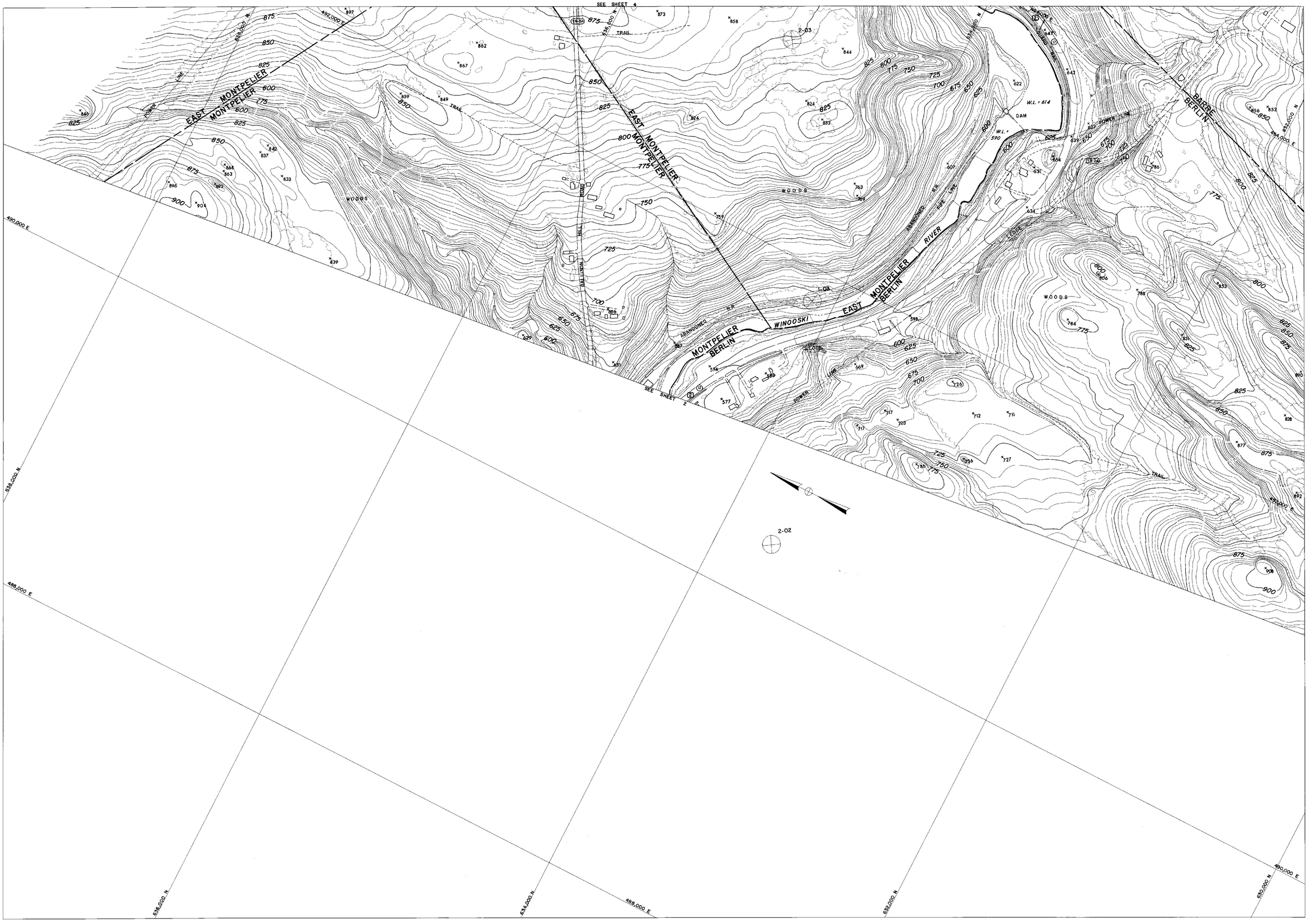

COMPILED BY PHOTOGRAMETRIC METHODS

MOORE SURVEY & MAPPING CORP.

CONTROL BY VT. GEODETIC SURVEY, U.S.C.&G.S. & M.S.&M. CORP.

Scale: 1 : 2400

200 0 200 400 600 800 feet

CONTOUR INTERVAL 5'

DATUM: MEAN SEA LEVEL 1929

2000' GRID BASED ON VERMONT STATE PLANE COORDINATE SYSTEM

TRANSVERSE MERCATOR PROJECTION

THE STATE OF VERMONT
DEPARTMENT OF HIGHWAYS
MONTPELIER – E. MONTPELIER – BERLIN
PLAIN. – MARSH. – CABOT – DANVILLE
TOPOGRAPHIC MAP

CONTRACT 2-67 DATE OF PHOTOGRAPHY: 5/13/67 5/29/67

SHEET 3 OF 44 SHEETS

266

SEE SHEET 5

SEE SHEET 3

COMPILED BY PHOTOGRAMETRIC METHODS

MOORE SURVEY & MAPPING CORP.

CONTROL BY VT. GEODETIC SURVEY, U.S.C.&G.S. & M.S.&M. CORP.

Scale: 1 : 2400

200 0 200 400 600 800 (ft)

CONTOUR INTERVAL 5'

DATUM: MEAN SEA LEVEL 1929

2000' GRID BASED ON VERMONT STATE PLANE COORDINATE SYSTEM

TRANSVERSE MERCATOR PROJECTION

THE STATE OF VERMONT

DEPARTMENT OF HIGHWAYS

MONTPELIER–E. MONTPELIER–BERLIN

PLAIN.–MARSH.–CABOT–DANVILLE

TOPOGRAPHIC MAP

CONTRACT 2-67 DATE OF PHOTOGRAPHY: 5/13/67 5/29/67

SHEET 4 OF 44 SHEETS

266

SEE SHEET 6

SEE SHEET 11

EAST MONTPELIER

BENNETT BROOK

WINOOSKI RIVER

WINOOSKI

ABANDONED R.R. GRADE

ABANDONED ROAD

PIONEER LINE

WOODS

LEDGE

SALVAGE YARD

2-06

2-05

SEE SHEET 4

COMPILED BY PHOTOGRAMETRIC METHODS

MOORE SURVEY & MAPPING CORP.

CONTROL BY VT. GEODETIC SURVEY, U.S.C.&G.S. & M.S.&M. CORP.

Scale: 1 : 2400

200 0 200 400 600 800 feet

CONTOUR INTERVAL 5'

DATUM: MEAN SEA LEVEL 1929

2000' GRID BASED ON VERMONT STATE PLANE COORDINATE SYSTEM

TRANSVERSE MERCATOR PROJECTION

THE STATE OF VERMONT
DEPARTMENT OF HIGHWAYS
MONTPELIER–E. MONTPELIER–BERLIN
PLAIN.–MARSH.–CABOT–DANVILLE
TOPOGRAPHIC MAP

CONTRACT 2-67 DATE OF PHOTOGRAPHY: 5/13/67 5/29/67

SHEET 5 OF 44 SHEETS

266

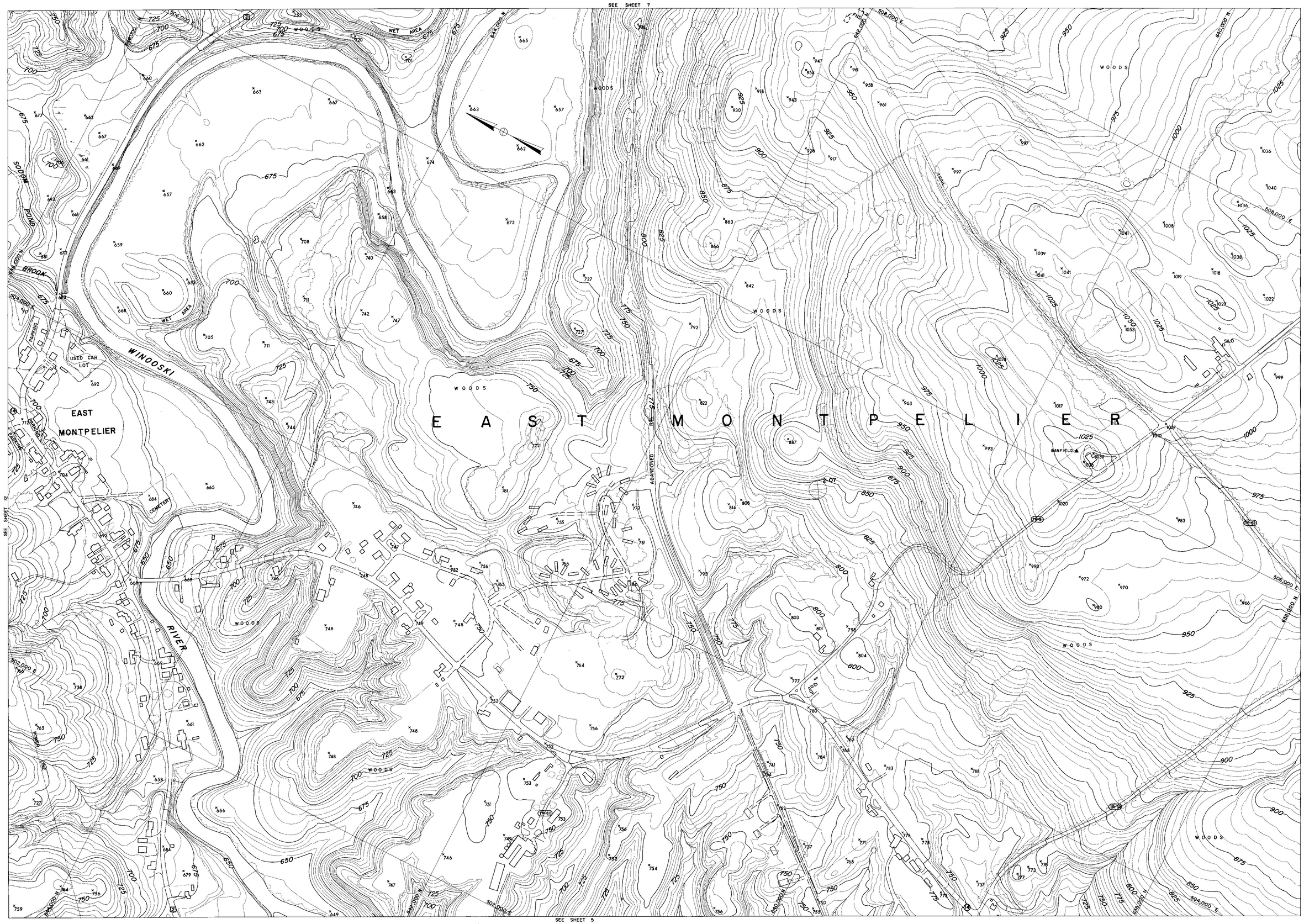

COMPILED BY PHOTOGRAMETRIC METHODS

MOORE SURVEY & MAPPING CORP.

CONTROL BY VT. GEODETIC SURVEY, U.S.C.&G.S. & M.S.&M. CORP.

Scale: 1 : 2400

200 0 200 400 600 800 feet

CONTOUR INTERVAL 5'

DATUM: MEAN SEA LEVEL 1929

2000' GRID BASED ON VERMONT STATE PLANE COORDINATE SYSTEM

TRANSVERSE MERCATOR PROJECTION

THE STATE OF VERMONT
DEPARTMENT OF HIGHWAYS
MONTPELIER–E. MONTPELIER–BERLIN
PLAIN.–MARSH.–CABOT–DANVILLE
TOPOGRAPHIC MAP

CONTRACT 2-67 DATE OF PHOTOGRAPHY: 5/13/67 5/29/67

SHEET 6 OF 44 SHEETS

266

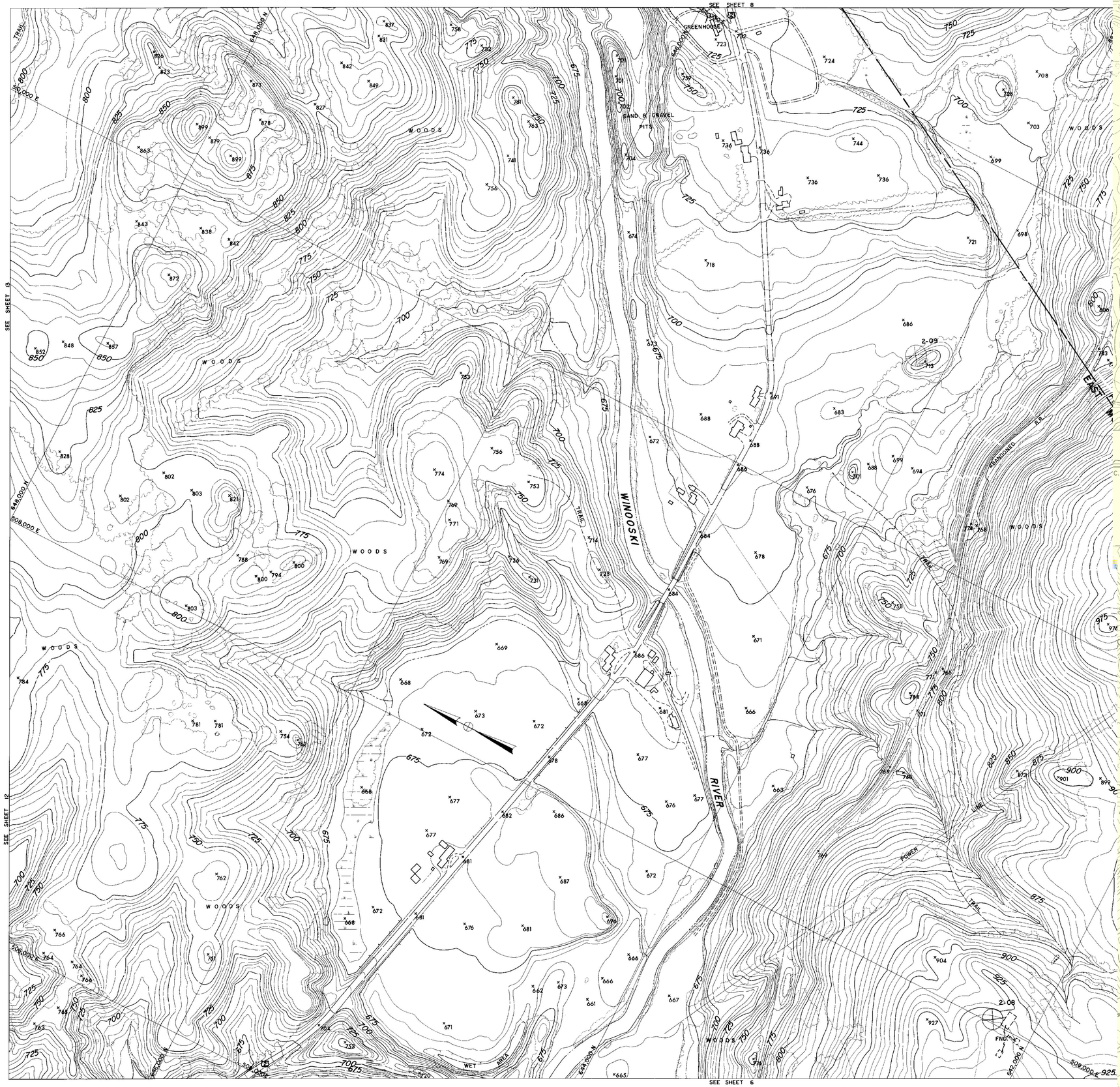

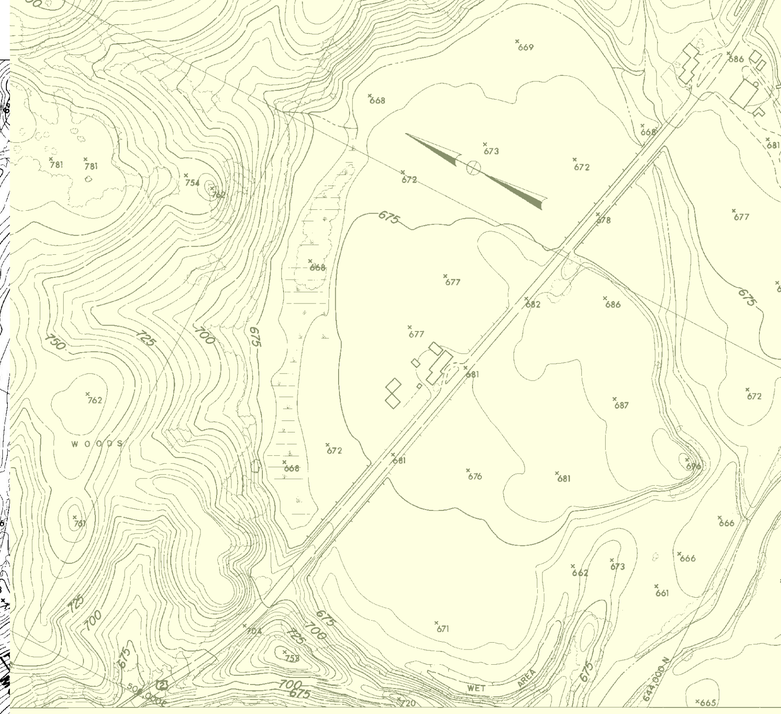

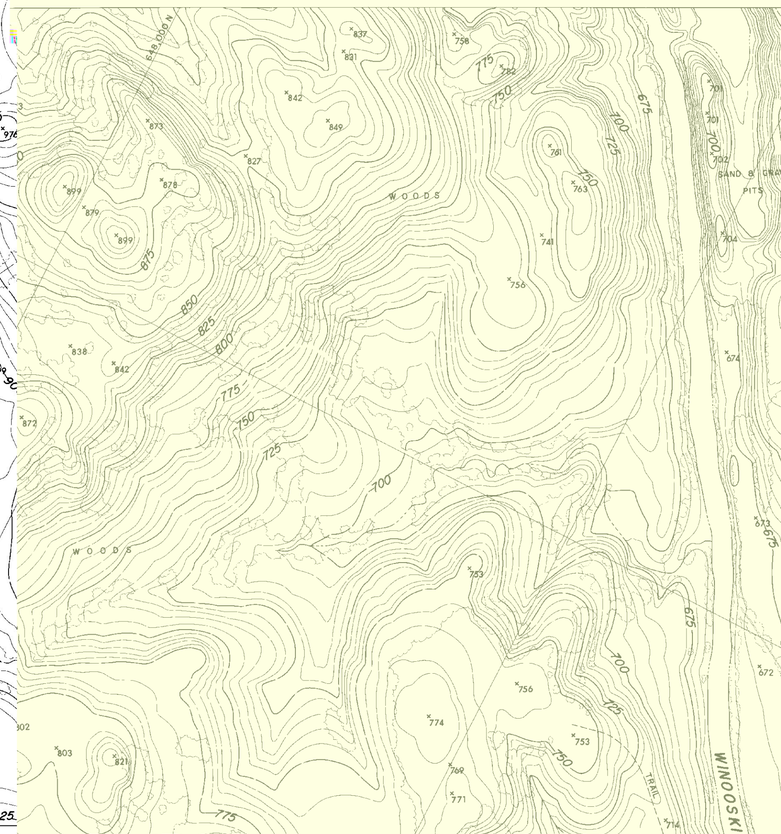

COMPILED BY PHOTOGRAMETRIC METHODS
MOORE SURVEY & MAPPING CORP.
CONTROL BY VT. GEODETIC SURVEY, U.S.C.&G.S. & M.S.B.M. CORP.

Scale: 1 : 2400
200 0 200 400 600 800 feet
CONTOUR INTERVAL 5'
DATUM: MEAN SEA LEVEL 1929
2000' GRID BASED ON VERMONT STATE PLANE COORDINATE SYSTEM
TRANSVERSE MERCATOR PROJECTION



COMPILED BY PHOTOGRAMETRIC METHODS

MOORE SURVEY & MAPPING CORP.

CONTROL BY VT. GEODETIC SURVEY, U.S.C.&G.S. & M.S.&M. CORP.

Scale: 1 : 2400

200 0 200 400 600 800 feet

CONTOUR INTERVAL 5'
DATUM: MEAN SEA LEVEL 1929
2000' GRID BASED ON VERMONT STATE PLANE COORDINATE SYSTEM
TRANSVERSE MERCATOR PROJECTION

THE STATE OF VERMONT
DEPARTMENT OF HIGHWAYS
MONTPELIER–E. MONTPELIER–BERLIN
PLAIN.–MARSH.–CABOT–DANVILLE
TOPOGRAPHIC MAP

CONTRACT 2-67 DATE OF PHOTOGRAPHY: 5/13/67 5/29/67
SHEET 8 OF 44 SHEETS

266

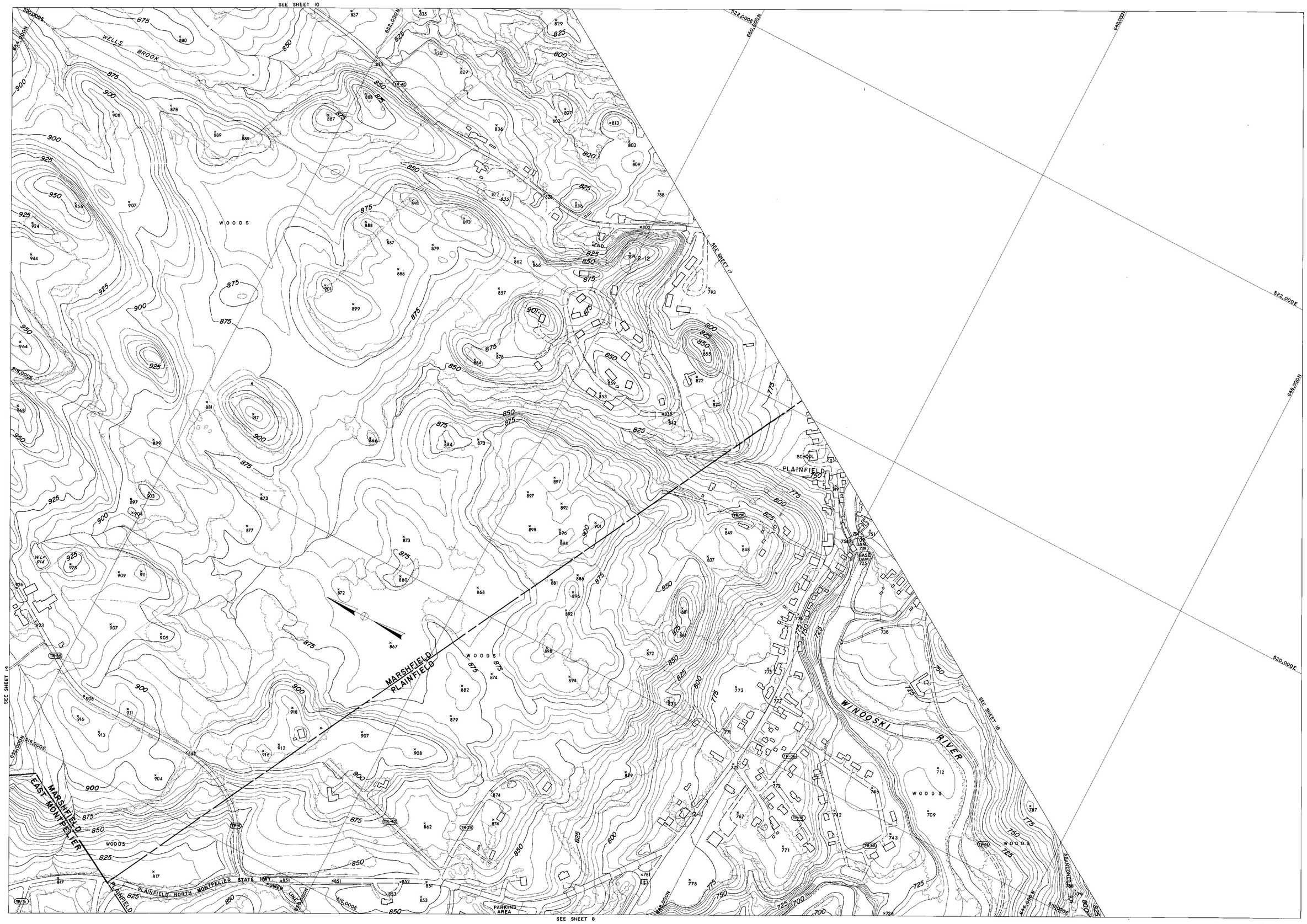

SEE SHEET 8

COMPILED BY PHOTOGRAMETRIC METHODS

MOORE SURVEY & MAPPING CORP.

CONTROL BY VT. GEODETIC SURVEY, U.S.C.&G.S. & M.S.&M. CORP.

Scale: 1 : 2400

200 0 200 400 600 800 feet

CONTOUR INTERVAL 5'

DATUM: MEAN SEA LEVEL 1929

2000' GRID BASED ON VERMONT STATE PLANE COORDINATE SYSTEM

TRANSVERSE MERCATOR PROJECTION

THE STATE OF VERMONT
DEPARTMENT OF HIGHWAYS
MONTPELIER–E. MONTPELIER–BERLIN
PLAIN.–MARSH.–CABOT–DANVILLE
TOPOGRAPHIC MAP

CONTRACT 2-67 DATE OF PHOTOGRAPHY: 5/13/67 5/29/67

SHEET 9 OF 44 SHEETS

266

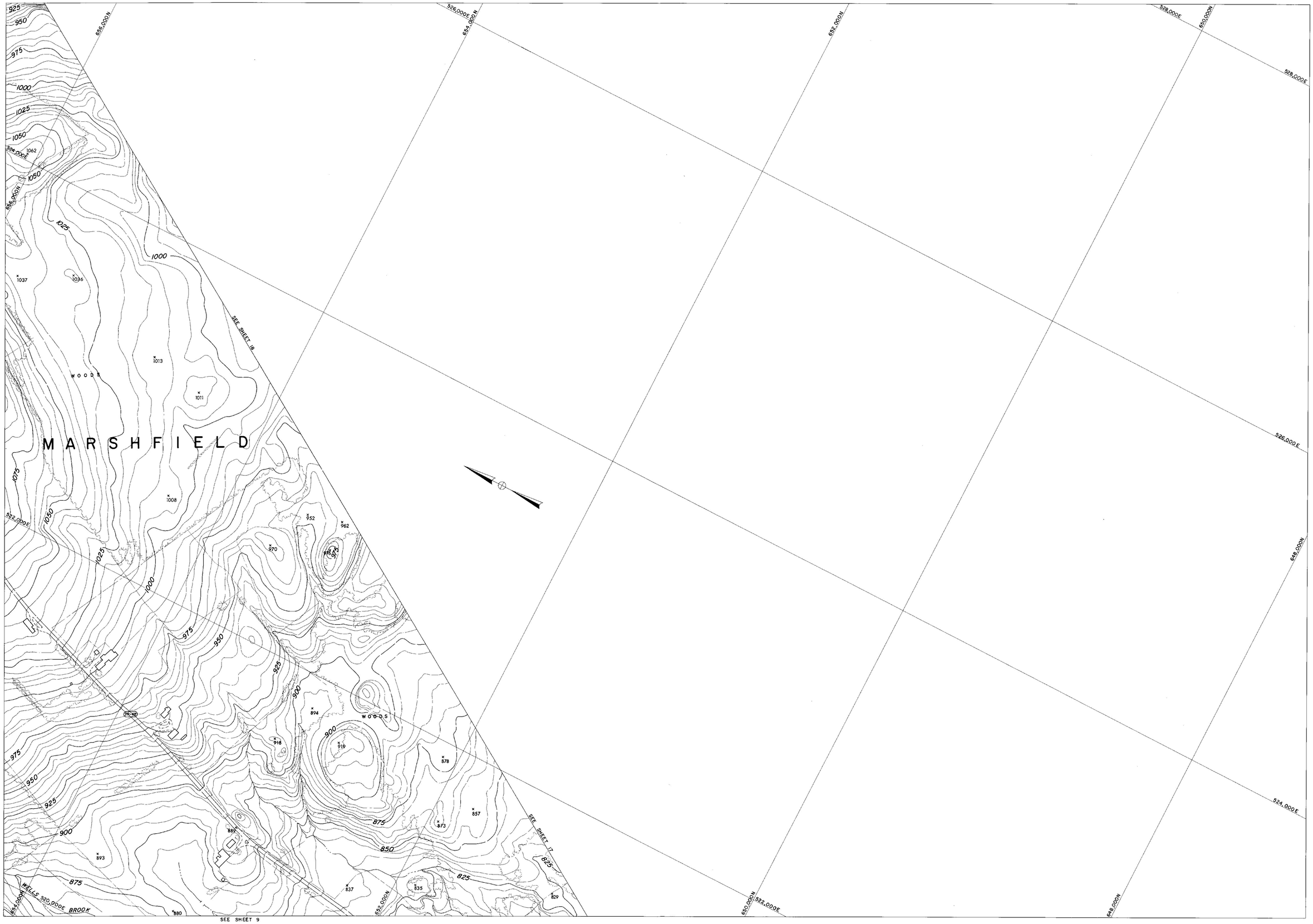

COMPILED BY PHOTOGRAMETRIC METHODS

MOORE SURVEY & MAPPING CORP.

CONTROL BY VT. GEODETIC SURVEY, U.S.C.&G.S. & M.S.&M. CORP.

Scale: 1 : 2400

200 0 200 400 600 800 feet

CONTOUR INTERVAL 5'

DATUM: MEAN SEA LEVEL 1929

2000' GRID BASED ON VERMONT STATE PLANE COORDINATE SYSTEM

TRANSVERSE MERCATOR PROJECTION

THE STATE OF VERMONT
DEPARTMENT OF HIGHWAYS
MONTPELIER--E. MONTPELIER-BERLIN
PLAIN.-MARSH.-CABOT-DANVILLE
TOPOGRAPHIC MAP

CONTRACT 2-67 DATE OF PHOTOGRAPHY: 5/13/67 5/29/67

SHEET 10 OF 44 SHEETS

266

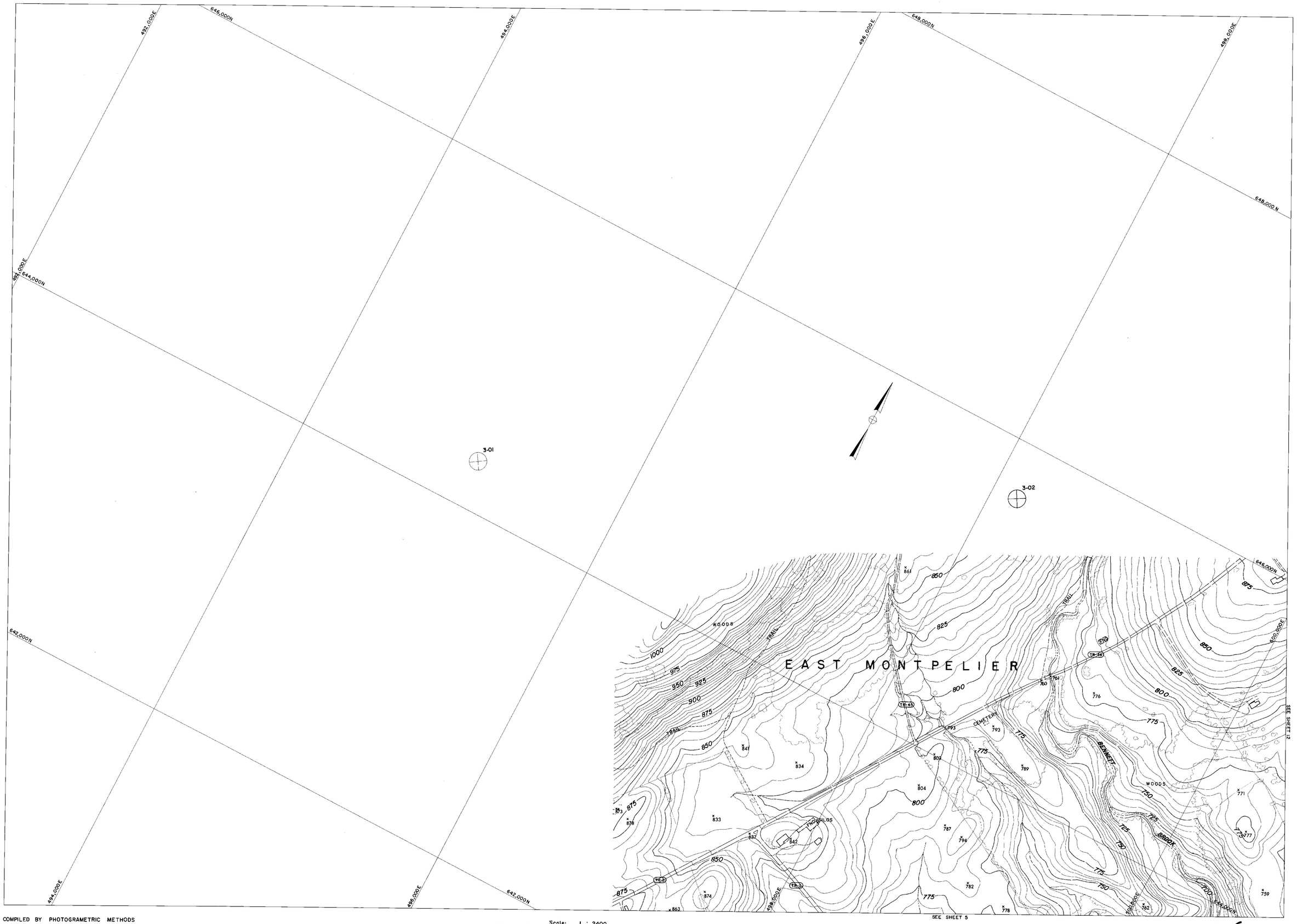

COMPILED BY PHOTOGRAMETRIC METHODS
MOORE SURVEY & MAPPING CORP.
CONTROL BY VT. GEODETIC SURVEY, U.S.C.&G.S. & M.S.&M. CORP.

Scale: 1 : 2400
200 0 200 400 600 800 feet
CONTOUR INTERVAL 5'
DATUM: MEAN SEA LEVEL 1929
2000' GRID BASED ON VERMONT STATE PLANE COORDINATE SYSTEM
TRANSVERSE MERCATOR PROJECTION

THE STATE OF VERMONT
DEPARTMENT OF HIGHWAYS
MONTPELIER–E. MONTPELIER–BERLIN
PLAIN.–MARSH.–CABOT–DANVILLE
TOPOGRAPHIC MAP

CONTRACT 2-67 DATE OF PHOTOGRAPHY: 5/13/67 5/29/67
SHEET 11 OF 44 SHEETS

266

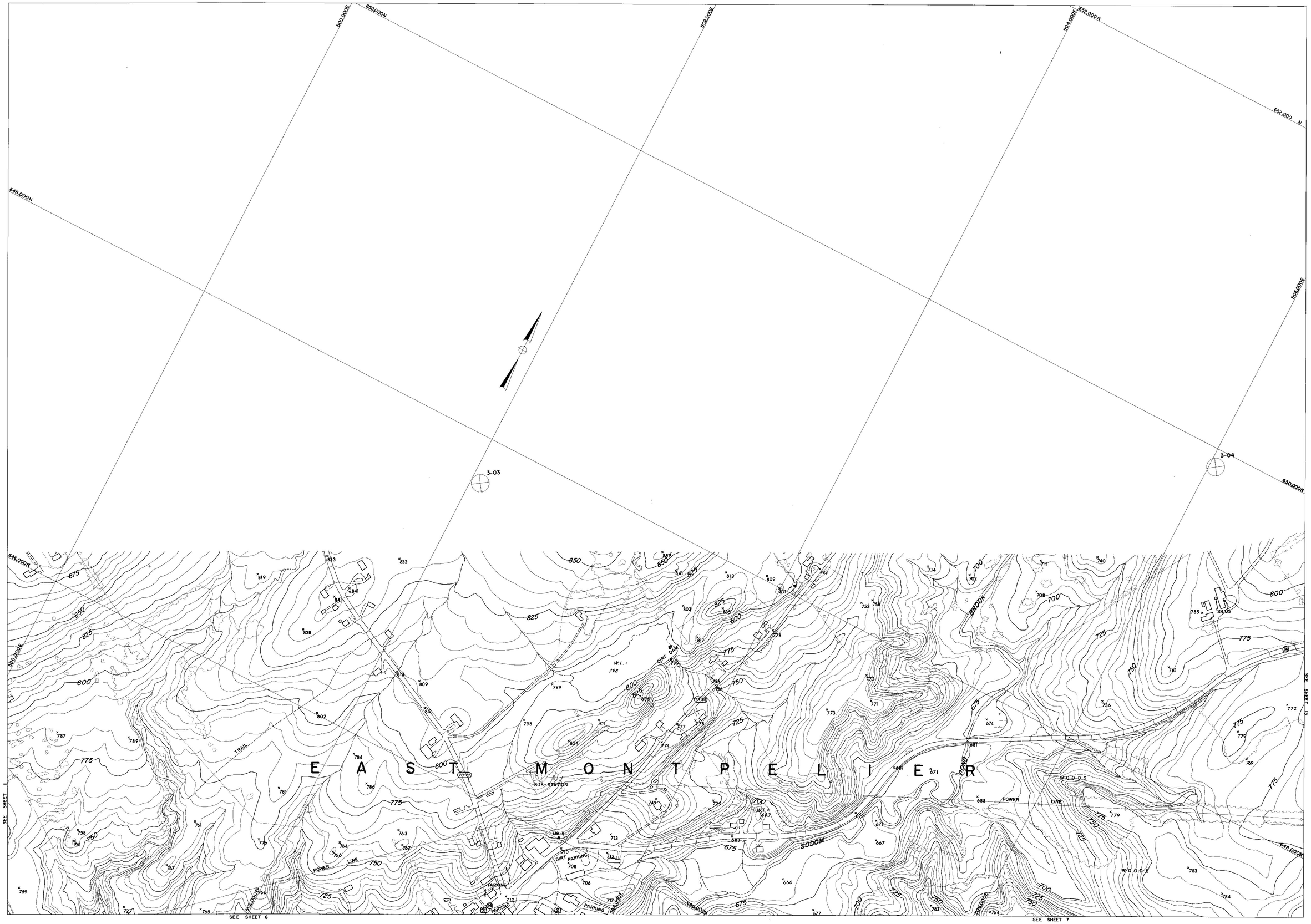

COMPILED BY PHOTOGRAMETRIC METHODS

MOORE SURVEY & MAPPING CORP.

CONTROL BY VT. GEODETIC SURVEY, U.S.C.&G.S. & M.S.B.M. CORP.

Scale: 1 : 2400

200 0 200 400 600 800 feet

CONTOUR INTERVAL 5'

DATUM: MEAN SEA LEVEL 1929

2000' GRID BASED ON VERMONT STATE PLANE COORDINATE SYSTEM

TRANSVERSE MERCATOR PROJECTION

THE STATE OF VERMONT
DEPARTMENT OF HIGHWAYS
MONTPELIER–E. MONTPELIER–BERLIN
PLAIN.–MARSH.–CABOT–DANVILLE
TOPOGRAPHIC MAP

CONTRACT 2-67 DATE OF PHOTOGRAPHY: 5/13/67 5/29/67

SHEET 12 OF 44 SHEETS

266

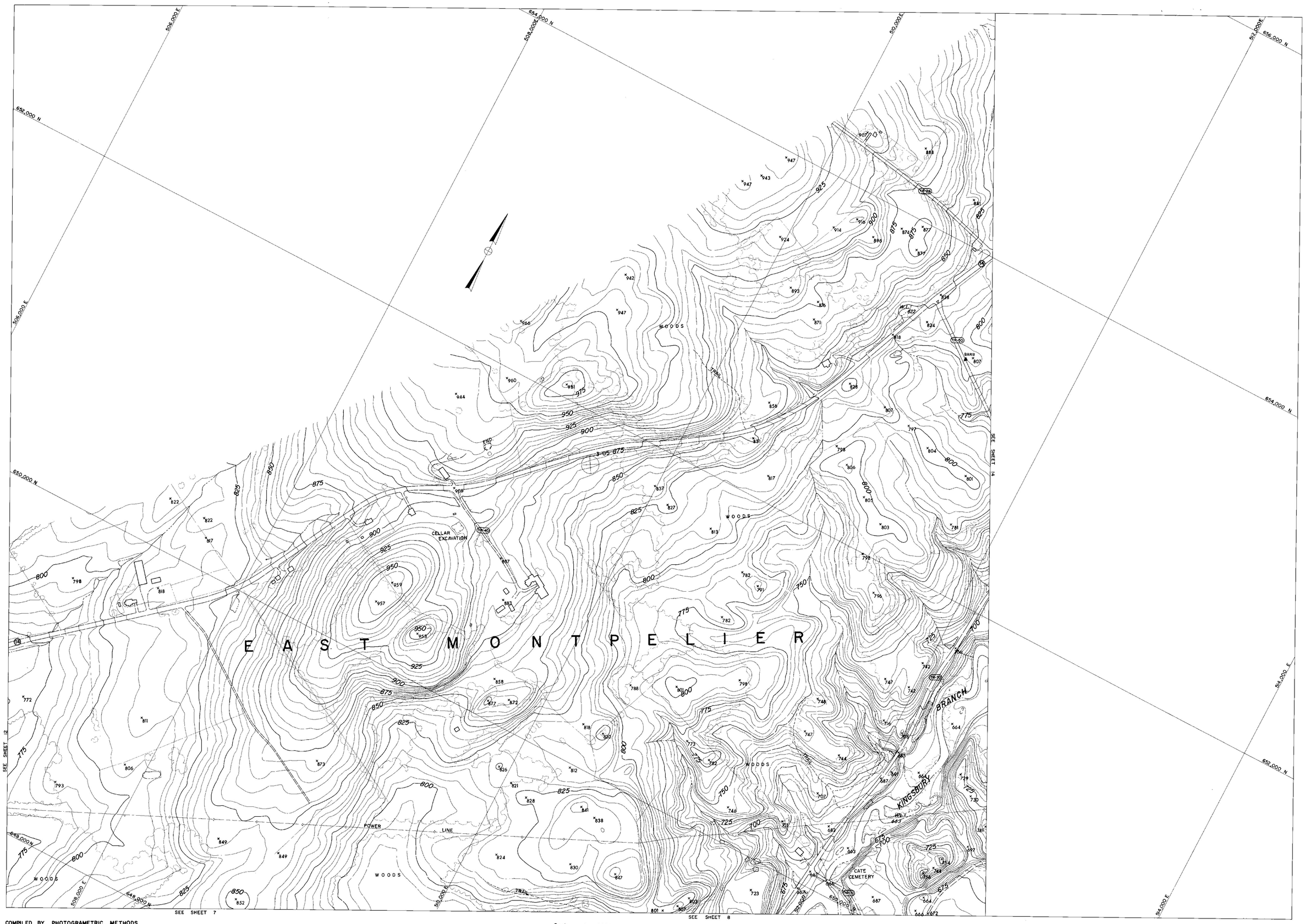

COMPILED BY PHOTOGRAMETRIC METHODS

MOORE SURVEY & MAPPING CORP.

CONTROL BY VT. GEODETIC SURVEY, U.S.C.&G.S. & M.S.&M. CORP.

Scale: 1 : 2400

200 0 200 400 600 800 feet

CONTOUR INTERVAL 5'

DATUM: MEAN SEA LEVEL 1929

2000' GRID BASED ON VERMONT STATE PLANE COORDINATE SYSTEM

TRANSVERSE MERCATOR PROJECTION

THE STATE OF VERMONT
DEPARTMENT OF HIGHWAYS
MONTPELIER–E. MONTPELIER–BERLIN
PLAIN.–MARSH.–CABOT–DANVILLE
TOPOGRAPHIC MAP

CONTRACT 2-67 DATE OF PHOTOGRAPHY: 5/13/67 5/29/67

SHEET 13 OF 44 SHEETS

266

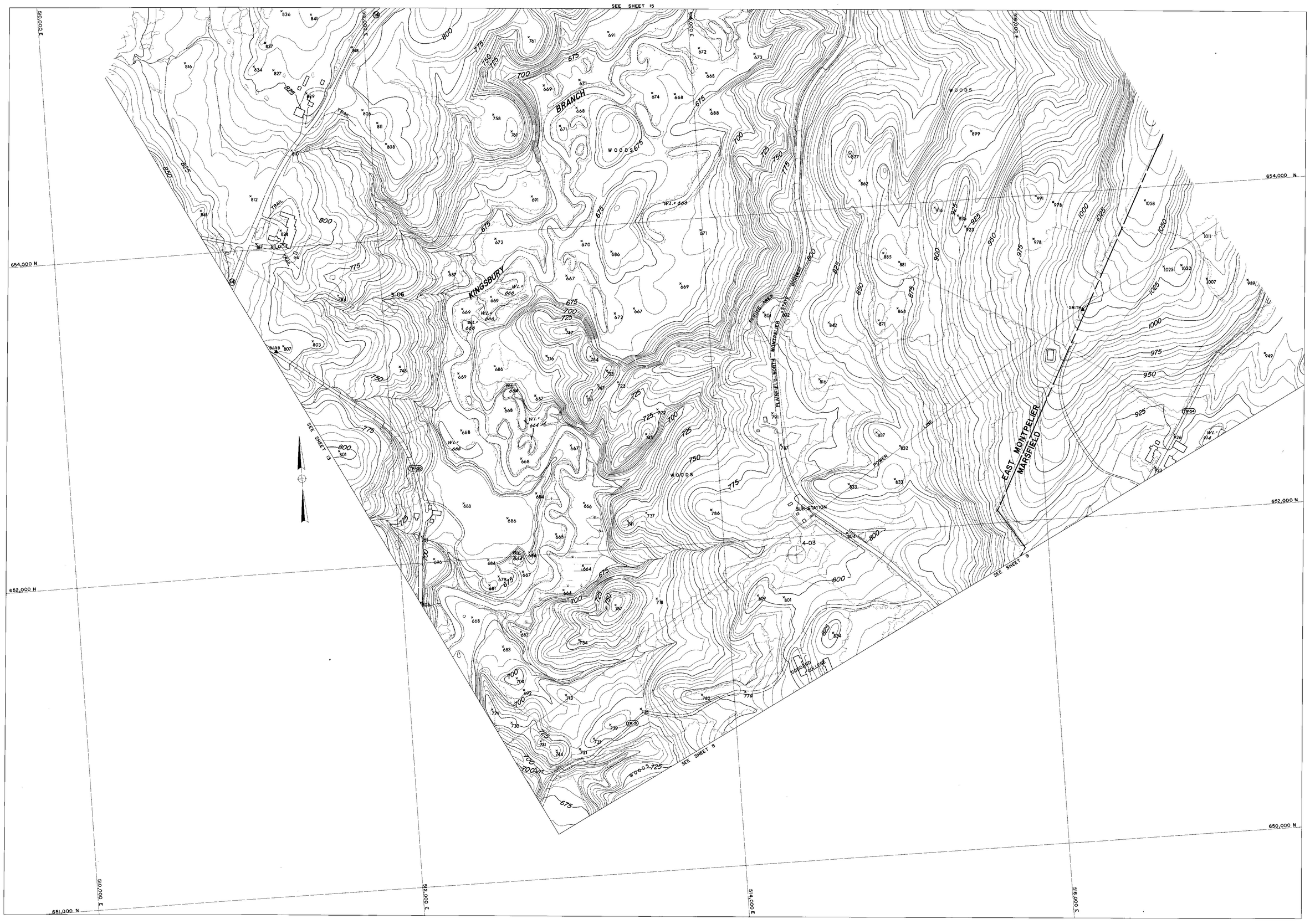

COMPILED BY PHOTOGRAMETRIC METHODS

MOORE SURVEY & MAPPING CORP.

CONTROL BY VT. GEODETIC SURVEY, U.S.C.&G.S. & M.S.&M. CORP.

Scale: 1 : 2400

200 0 200 400 600 800 feet

CONTOUR INTERVAL 5'

DATUM: MEAN SEA LEVEL 1929

2000' GRID BASED ON VERMONT STATE PLANE COORDINATE SYSTEM

TRANSVERSE MERCATOR PROJECTION

THE STATE OF VERMONT
DEPARTMENT OF HIGHWAYS
MONTPELIER-E. MONTPELIER-BERLIN
PLAIN.-MARSH.-CABOT-DANVILLE
TOPOGRAPHIC MAP

CONTRACT 2-67 DATE OF PHOTOGRAPHY: 5/13/67 5/29/67

SHEET 14 OF 44 SHEETS

266

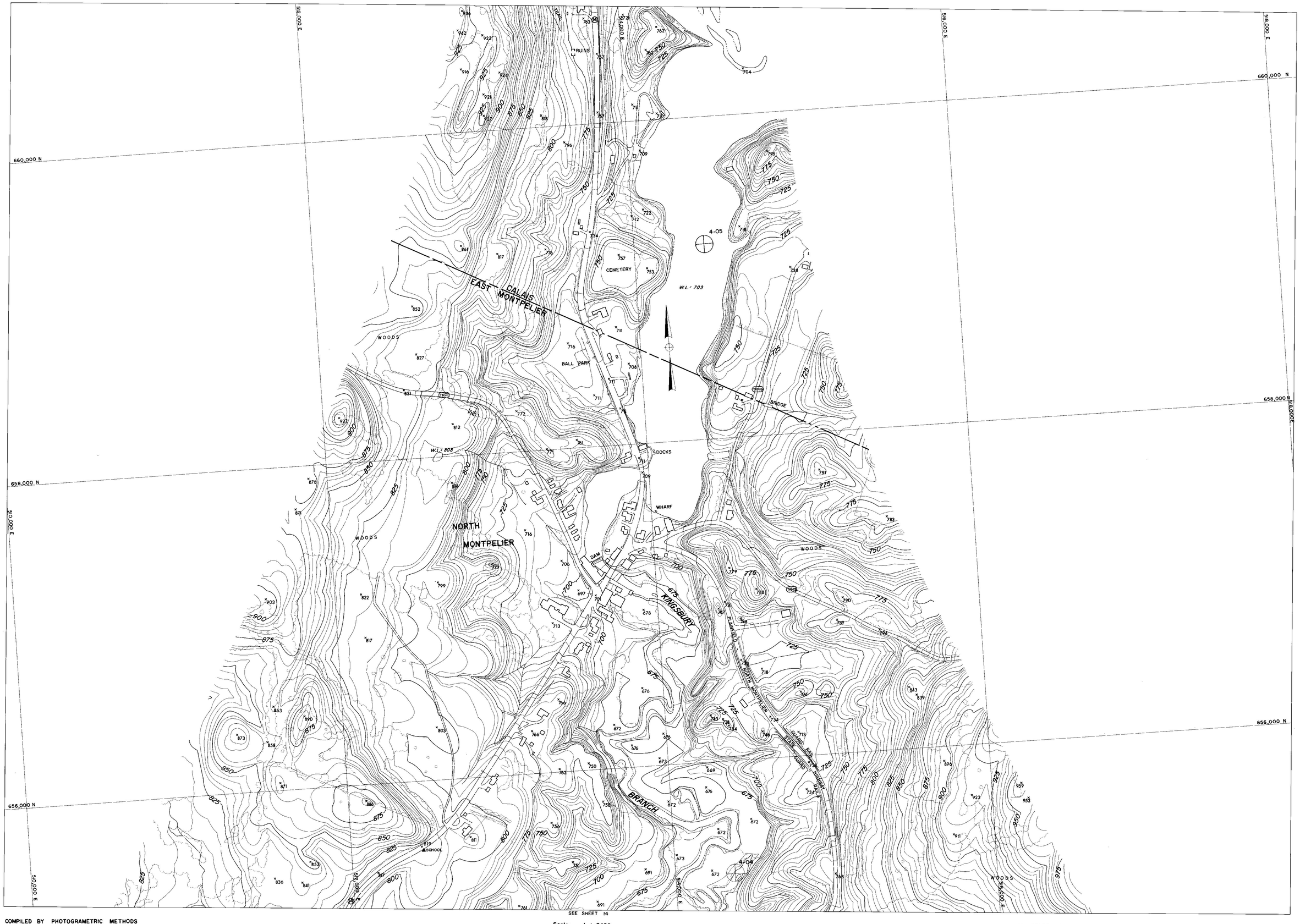

SEE SHEET 14

COMPILED BY PHOTOGRAMETRIC METHODS

MOORE SURVEY & MAPPING CORP.

CONTROL BY VT. GEODETIC SURVEY, U.S.C.&G.S. & M.S.&M. CORP.

Scale: 1 : 2400

200 0 200 400 600 800 feet

CONTOUR INTERVAL 5'

DATUM: MEAN SEA LEVEL 1929

2000' GRID BASED ON VERMONT STATE PLANE COORDINATE SYSTEM

TRANSVERSE MERCATOR PROJECTION

THE STATE OF VERMONT
DEPARTMENT OF HIGHWAYS
MONTPELIER-E. MONTPELIER-BERLIN
PLAIN.-MARSH.-CABOT-DANVILLE
TOPOGRAPHIC MAP

CONTRACT 2-67 DATE OF PHOTOGRAPHY: 5/13/67 5/29/67

SHEET 15 OF 44 SHEETS

266

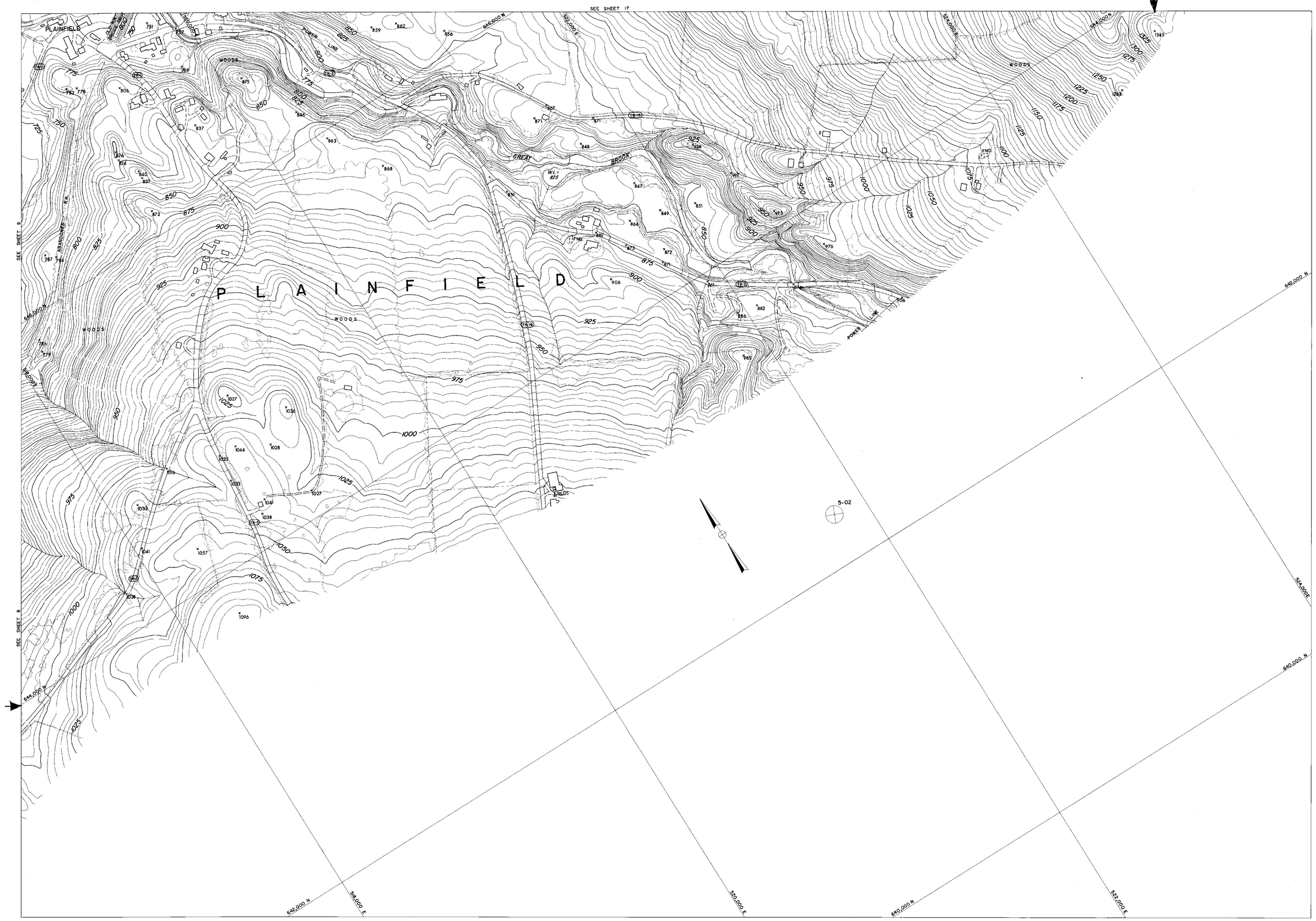

COMPILED BY PHOTOGRAMETRIC METHODS

MOORE SURVEY & MAPPING CORP.

CONTROL BY VT. GEODETIC SURVEY, U.S.C.&G.S. & M.S.&M. CORP.

Scale: 1 : 2400

200 0 200 400 600 800 feet

CONTOUR INTERVAL 5'

DATUM: MEAN SEA LEVEL 1929

2000' GRID BASED ON VERMONT STATE PLANE COORDINATE SYSTEM

TRANSVERSE MERCATOR PROJECTION

THE STATE OF VERMONT
DEPARTMENT OF HIGHWAYS
MONTPELIER—E. MONTPELIER—BERLIN
PLAIN.—MARSH.—CABOT—DANVILLE
TOPOGRAPHIC MAP

CONTRACT 2-67 DATE OF PHOTOGRAPHY: 5/13/67 5/29/67

SHEET 16 OF 44 SHEETS

266

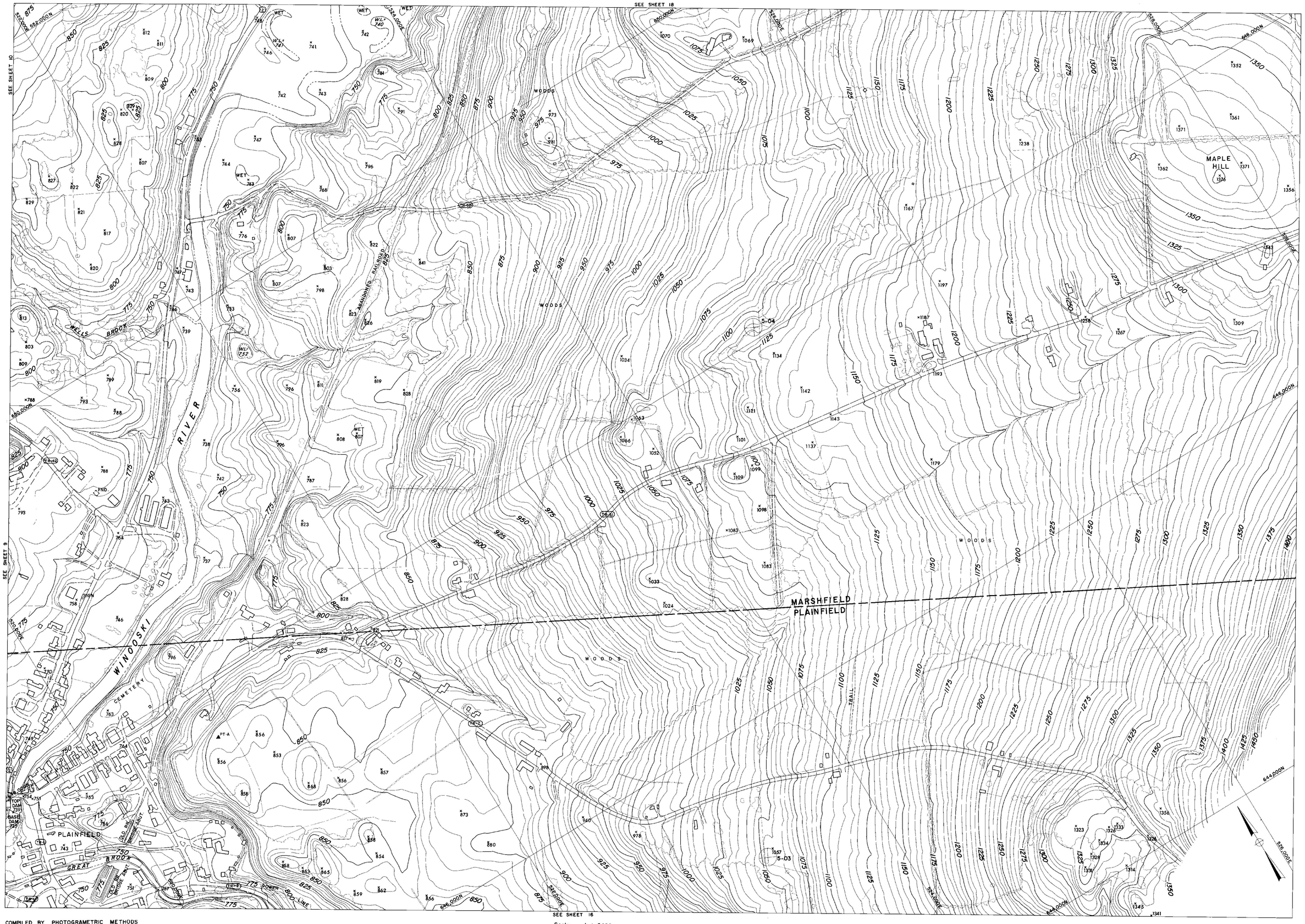

COMPILED BY PHOTOGRAMETRIC METHODS

MOORE SURVEY & MAPPING CORP.

CONTROL BY VT. GEODETIC SURVEY, U.S.C.&G.S. & M.S.&M. CORP.

Scale: 1 : 2400

200 0 200 400 600 800 feet

CONTOUR INTERVAL 5'

DATUM: MEAN SEA LEVEL 1929

2000' GRID BASED ON VERMONT STATE PLANE COORDINATE SYSTEM

TRANSVERSE MERCATOR PROJECTION

THE STATE OF VERMONT
DEPARTMENT OF HIGHWAYS
MONTPELIER-E. MONTPELIER-BERLIN
PLAIN.-MARSH.-CABOT-DANVILLE
TOPOGRAPHIC MAP

CONTRACT 2-67 DATE OF PHOTOGRAPHY: 5/13/67 5/29/67

SHEET 17 OF 44 SHEETS

266

SEE SHEET 19

SEE SHEET 10

MARSHFIELD

SEE SHEET 17

COMPILED BY PHOTOGRAMETRIC METHODS

MOORE SURVEY & MAPPING CORP.

CONTROL BY V.T. GEODETIC SURVEY, U.S.C.&G.S. & M.S.&M. CORP.

Scale: 1 : 2400

CONTOUR INTERVAL 5'
DATUM: MEAN SEA LEVEL 1929
2000' GRID BASED ON VERMONT STATE PLANE COORDINATE SYSTEM
TRANSVERSE MERCATOR PROJECTION

THE STATE OF VERMONT
DEPARTMENT OF HIGHWAYS
MONTPELIER—E. MONTPELIER—BERLIN
PLAIN.—MARSH.—CABOT—DANVILLE
TOPOGRAPHIC MAP

CONTRACT 2-67 DATE OF PHOTOGRAPHY: 5/13/67 5/29/67
SHEET 18 OF 44 SHEETS

266

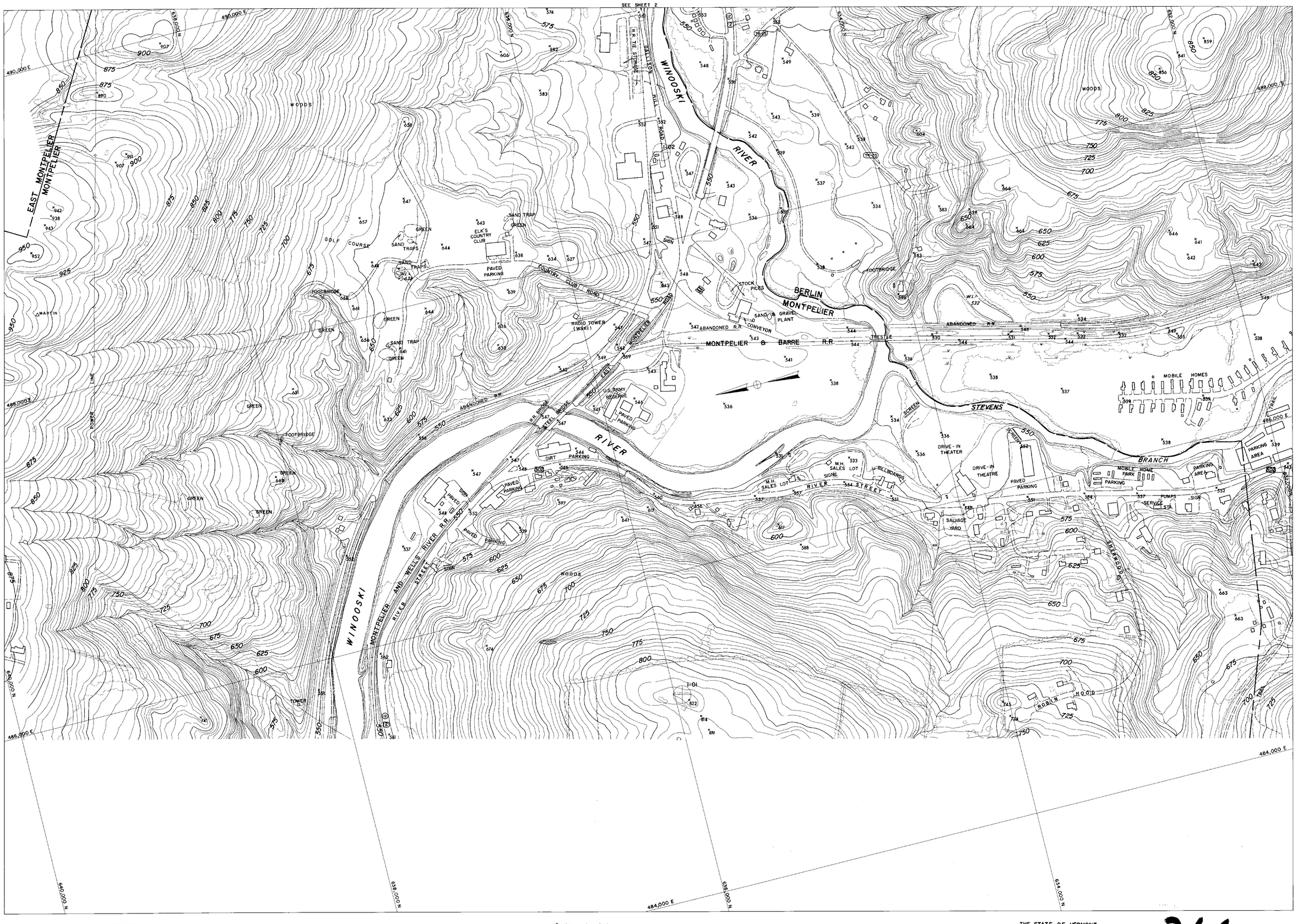

COMPILED BY PHOTOGRAMETRIC METHODS

MOORE SURVEY & MAPPING CORP.

CONTROL BY VT. GEODETIC SURVEY, U.S.C.&G.S. & M.S.&M. CORP.

Scale: 1 : 2400

200 0 200 400 600 800 feet

CONTOUR INTERVAL 5'

DATUM: MEAN SEA LEVEL 1929

2000' GRID BASED ON VERMONT STATE PLANE COORDINATE SYSTEM

TRANSVERSE MERCATOR PROJECTION

THE STATE OF VERMONT
DEPARTMENT OF HIGHWAYS
MONTPELIER–E. MONTPELIER–BERLIN
PLAIN.–MARSH.–CABOT–DANVILLE
TOPOGRAPHIC MAP

CONTRACT 2-67 DATE OF PHOTOGRAPHY: 5/13/67 5/29/67

SHEET 1 OF 44 SHEETS

266

MIDDLEBURY

Spring Map Photogrammetry

1" = 200'

"JPL"

1 of 3

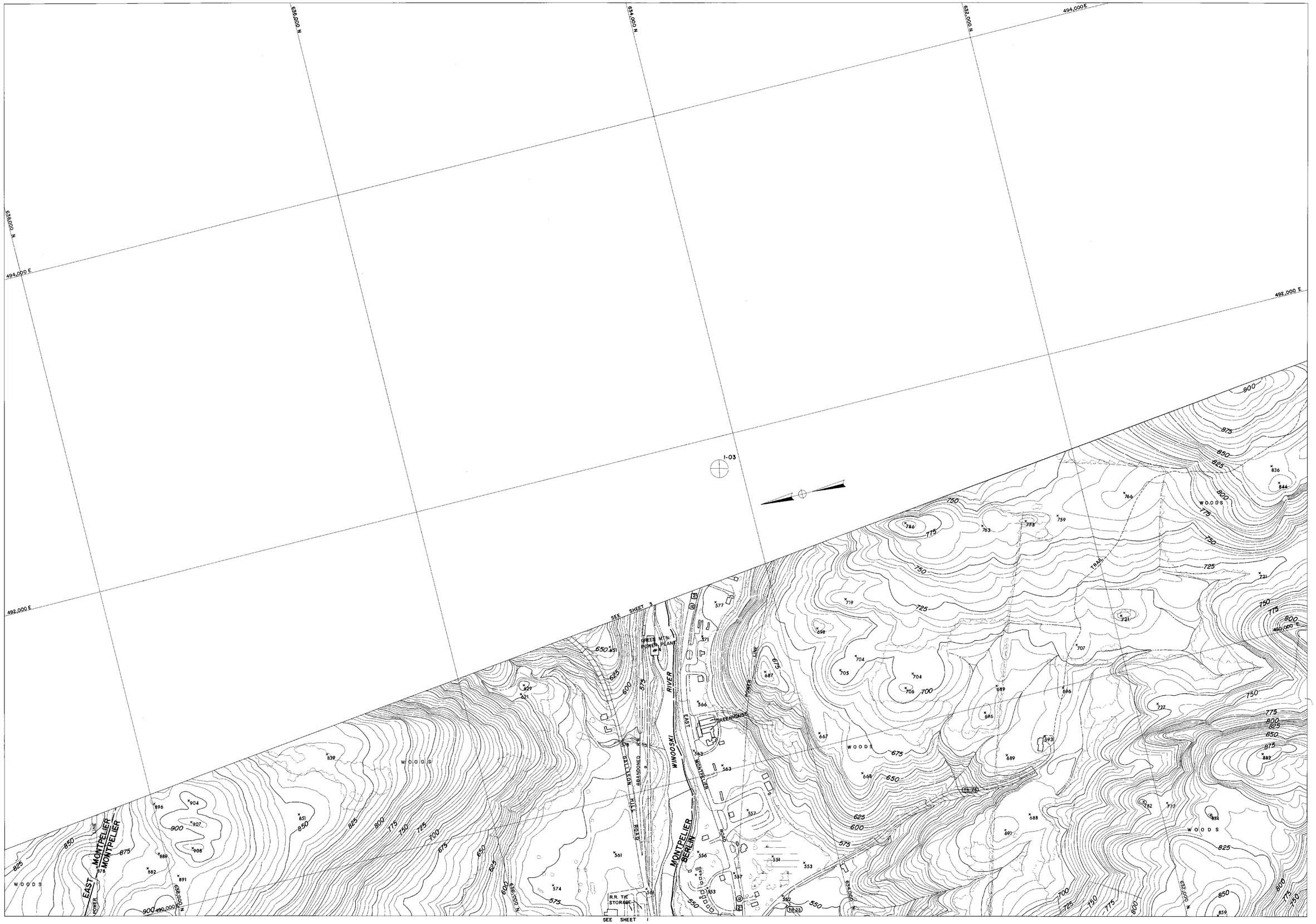

COMPILED BY PHOTOGRAMETRIC METHODS

MOORE SURVEY & MAPPING CORP.

CONTROL BY VT. GEODETIC SURVEY, U.S.C.&G.S. & M.S.&M. CORP.

Scale: 1 : 2400

200 0 200 400 600 800 feet

CONTOUR INTERVAL 5'

DATUM: MEAN SEA LEVEL 1929

2000' GRID BASED ON VERMONT STATE PLANE COORDINATE SYSTEM

TRANSVERSE MERCATOR PROJECTION

THE STATE OF VERMONT
DEPARTMENT OF HIGHWAYS
MONTPELIER–E. MONTPELIER–BERLIN
PLAIN.–MARSH.–CABOT–DANVILLE
TOPOGRAPHIC MAP

CONTRACT 2-67 DATE OF PHOTOGRAPHY: 5/13/67 5/29/67

SHEET 2 OF 44 SHEETS

266

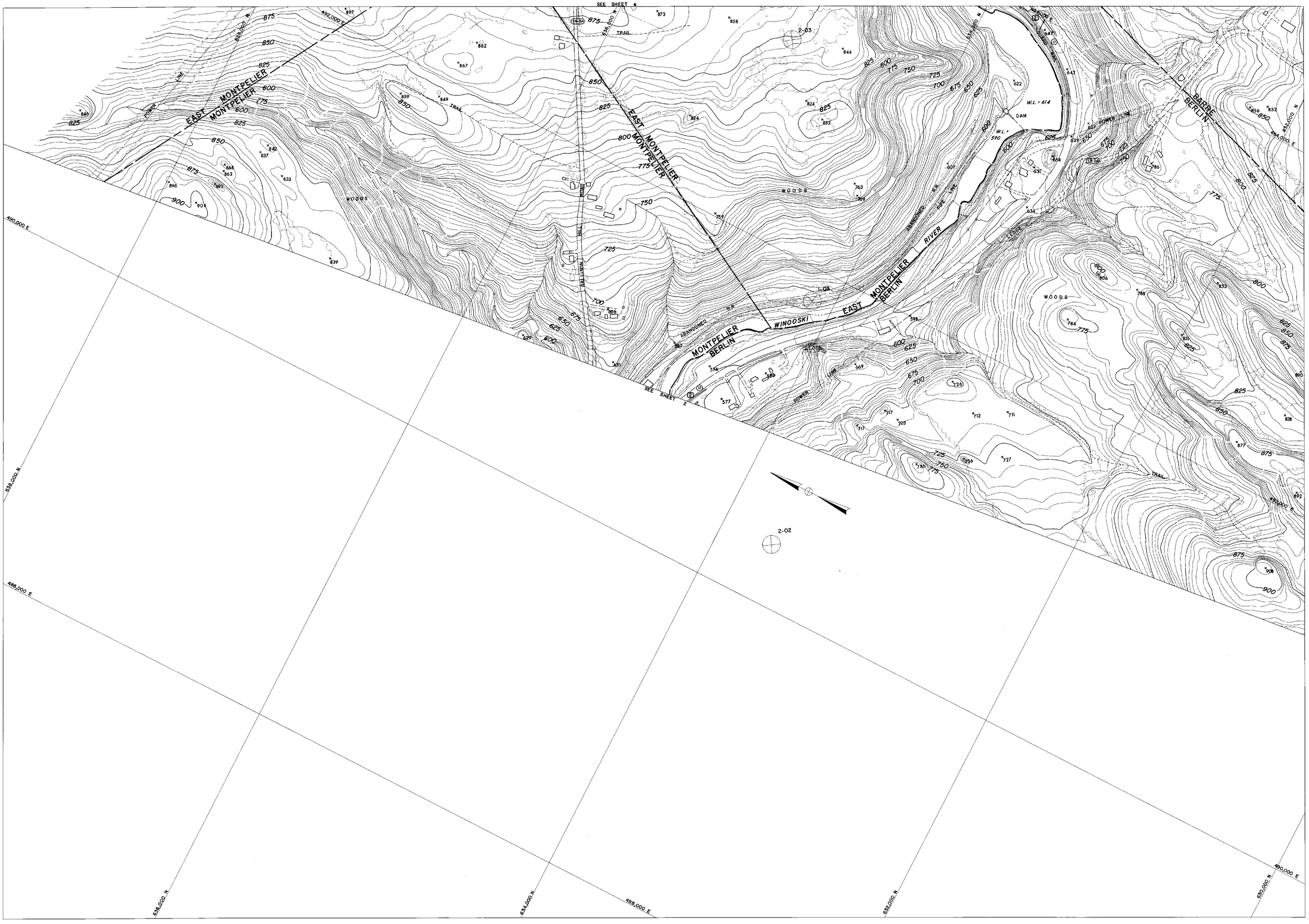

COMPILED BY PHOTOGRAMETRIC METHODS

MOORE SURVEY & MAPPING CORP.

CONTROL BY VT. GEODETIC SURVEY, U.S.C.&G.S. & M.S.&M. CORP.

Scale: 1 : 2400

200 0 200 400 600 800 feet

CONTOUR INTERVAL 5'

DATUM: MEAN SEA LEVEL 1929

2000' GRID BASED ON VERMONT STATE PLANE COORDINATE SYSTEM

TRANSVERSE MERCATOR PROJECTION

THE STATE OF VERMONT
DEPARTMENT OF HIGHWAYS
MONTPELIER – E. MONTPELIER – BERLIN
PLAIN. – MARSH. – CABOT – DANVILLE
TOPOGRAPHIC MAP

CONTRACT 2-67 DATE OF PHOTOGRAPHY: 5/13/67 5/29/67

SHEET 3 OF 44 SHEETS

266

SEE SHEET 5

SEE SHEET 3

COMPILED BY PHOTOGRAMETRIC METHODS

MOORE SURVEY & MAPPING CORP.

CONTROL BY VT. GEODETIC SURVEY, U.S.C.&G.S. & M.S.&M. CORP.

Scale: 1 : 2400

200 0 200 400 600 800 (ft)

CONTOUR INTERVAL 5'

DATUM: MEAN SEA LEVEL 1929

2000' GRID BASED ON VERMONT STATE PLANE COORDINATE SYSTEM

TRANSVERSE MERCATOR PROJECTION

THE STATE OF VERMONT

DEPARTMENT OF HIGHWAYS

MONTPELIER–E. MONTPELIER–BERLIN

PLAIN.–MARSH.–CABOT–DANVILLE

TOPOGRAPHIC MAP

CONTRACT 2-67 DATE OF PHOTOGRAPHY: 5/13/67 5/29/67

SHEET 4 OF 44 SHEETS

266

SEE SHEET 6

SEE SHEET 11

EAST MONTPELIER

BENNETT BROOK

WINOOSKI RIVER

WINOOSKI

ABANDONED R.R. GRADE

ABANDONED ROAD

PIONEER LINE

WOODS

LEDGE

SALVAGE YARD

2-06

2-05

SEE SHEET 4

COMPILED BY PHOTOGRAMETRIC METHODS

MOORE SURVEY & MAPPING CORP.

CONTROL BY VT. GEODETIC SURVEY, U.S.C.&G.S. & M.S.&M. CORP.

Scale: 1 : 2400

200 0 200 400 600 800 feet

CONTOUR INTERVAL 5'

DATUM: MEAN SEA LEVEL 1929

2000' GRID BASED ON VERMONT STATE PLANE COORDINATE SYSTEM

TRANSVERSE MERCATOR PROJECTION

THE STATE OF VERMONT
DEPARTMENT OF HIGHWAYS
MONTPELIER–E. MONTPELIER–BERLIN
PLAIN.–MARSH.–CABOT–DANVILLE
TOPOGRAPHIC MAP

CONTRACT 2-67 DATE OF PHOTOGRAPHY: 5/13/67 5/29/67

SHEET 5 OF 44 SHEETS

266

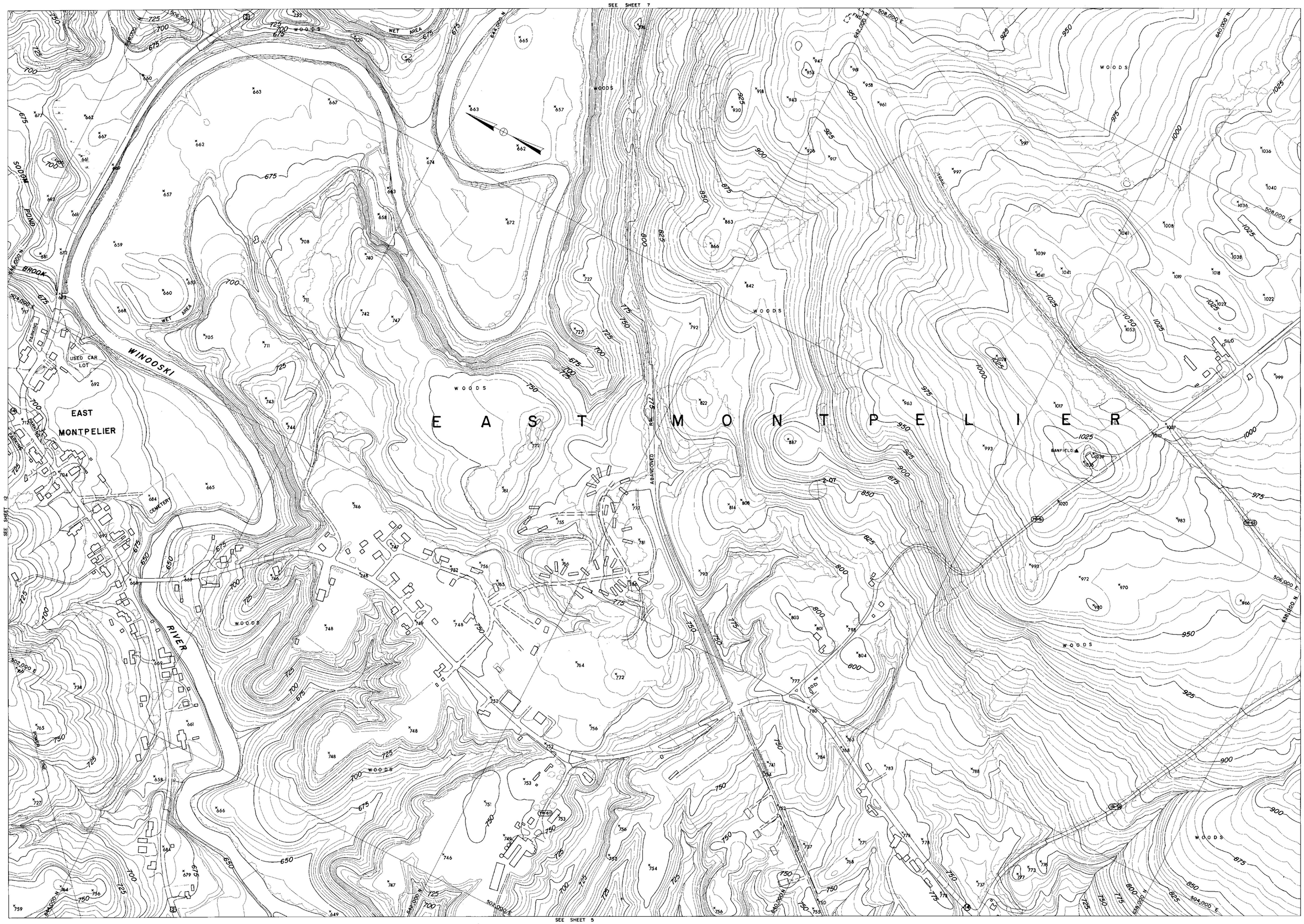

COMPILED BY PHOTOGRAMETRIC METHODS

MOORE SURVEY & MAPPING CORP.

CONTROL BY VT. GEODETIC SURVEY, U.S.C.&G.S. & M.S.&M. CORP.

Scale: 1 : 2400

200 0 200 400 600 800 feet

CONTOUR INTERVAL 5'

DATUM: MEAN SEA LEVEL 1929

2000' GRID BASED ON VERMONT STATE PLANE COORDINATE SYSTEM

TRANSVERSE MERCATOR PROJECTION

THE STATE OF VERMONT
DEPARTMENT OF HIGHWAYS
MONTPELIER–E. MONTPELIER–BERLIN
PLAIN.–MARSH.–CABOT–DANVILLE
TOPOGRAPHIC MAP

CONTRACT 2-67 DATE OF PHOTOGRAPHY: 5/13/67 5/29/67

SHEET 6 OF 44 SHEETS

266

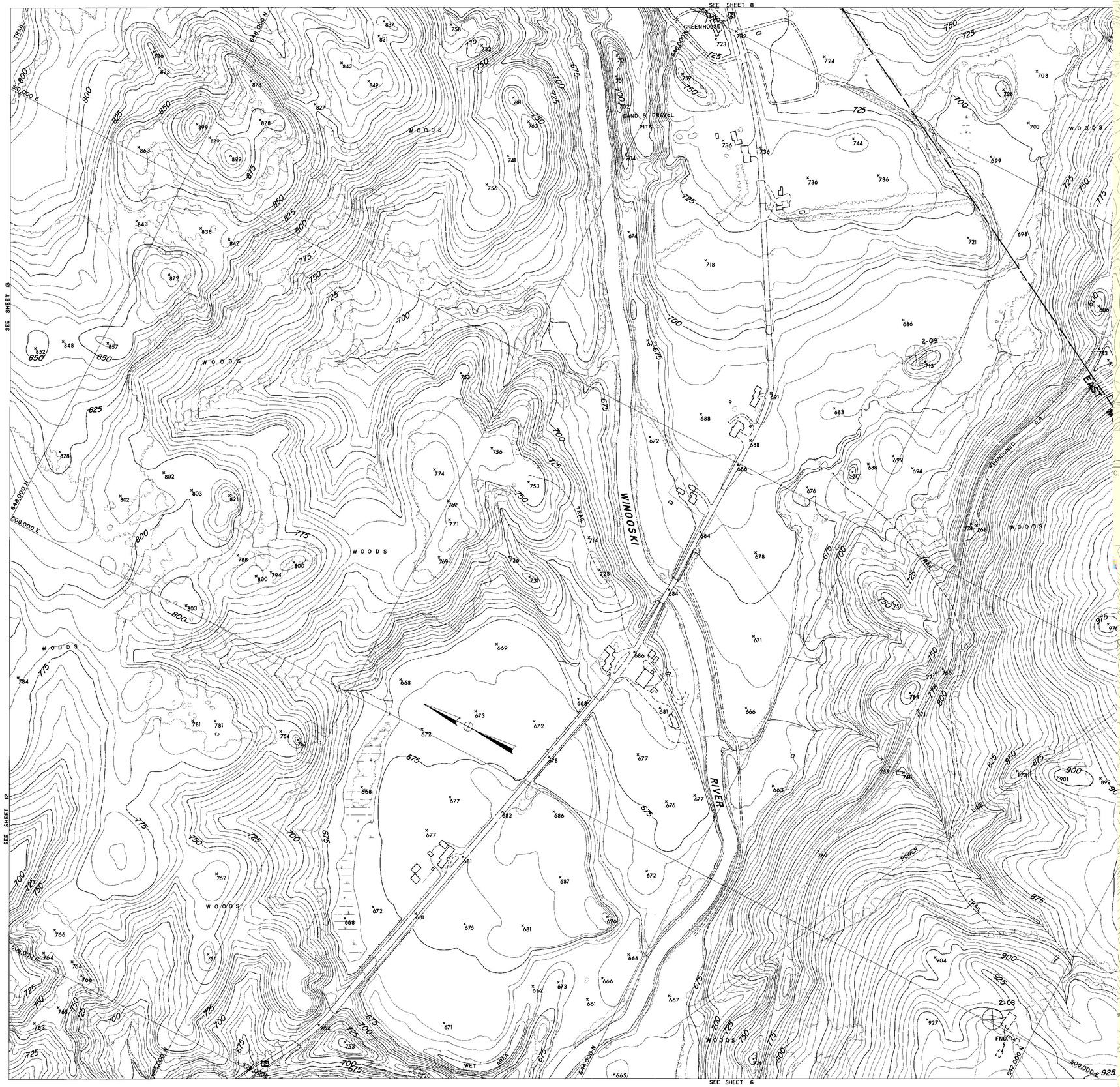

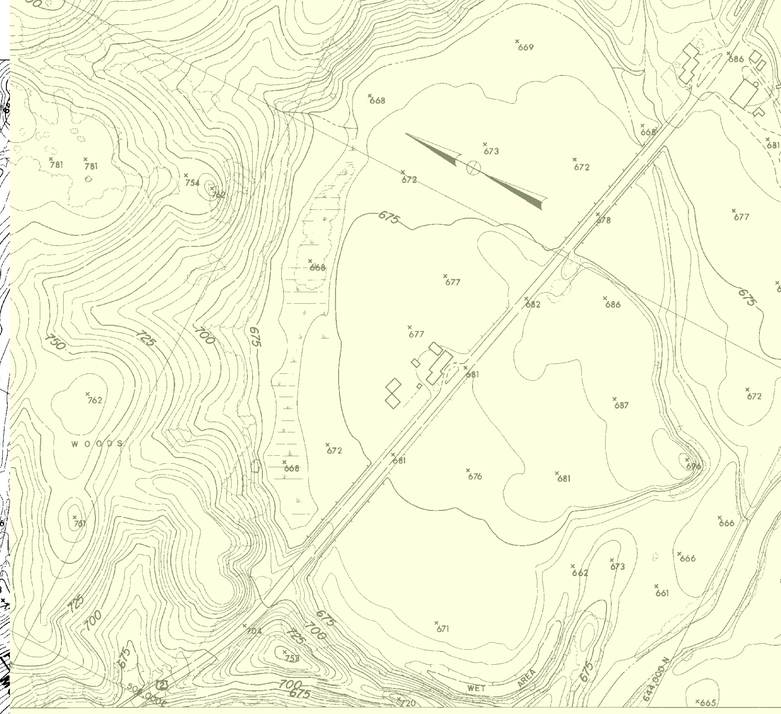

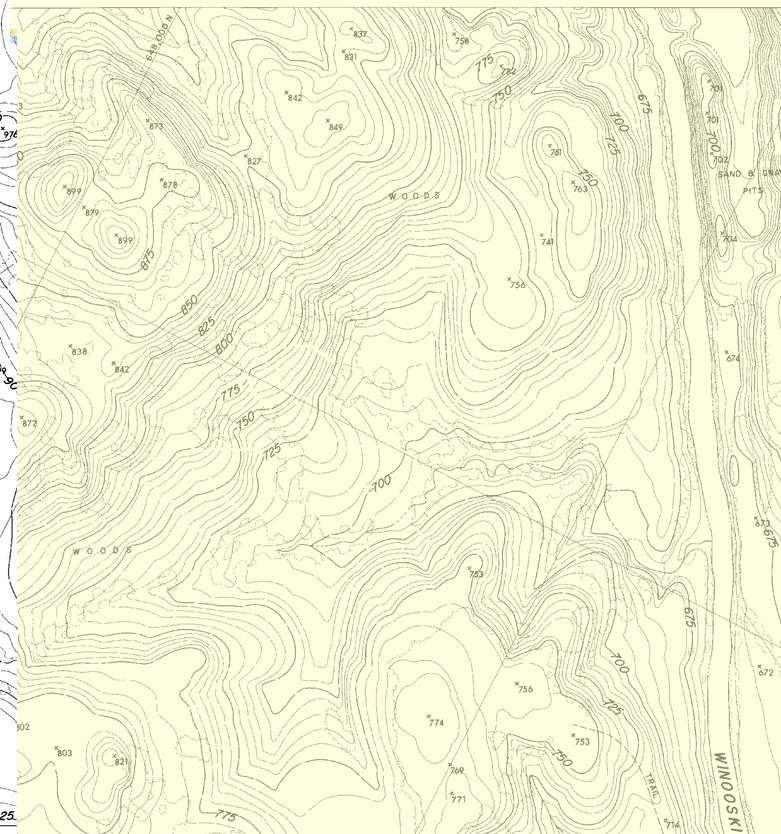

COMPILED BY PHOTOGRAMETRIC METHODS
MOORE SURVEY & MAPPING CORP.
CONTROL BY VT. GEODETIC SURVEY, U.S.C.&G.S. & M.S.B.M. CORP.

Scale: 1 : 2400
200 0 200 400 600 800 feet
CONTOUR INTERVAL 5'
DATUM: MEAN SEA LEVEL 1929
2000' GRID BASED ON VERMONT STATE PLANE COORDINATE SYSTEM
TRANSVERSE MERCATOR PROJECTION



COMPILED BY PHOTOGRAMETRIC METHODS

MOORE SURVEY & MAPPING CORP.

CONTROL BY VT. GEODETIC SURVEY, U.S.C.&G.S. & M.S.&M. CORP.

Scale: 1 : 2400

200 0 200 400 600 800 feet

CONTOUR INTERVAL 5'
DATUM: MEAN SEA LEVEL 1929
2000' GRID BASED ON VERMONT STATE PLANE COORDINATE SYSTEM
TRANSVERSE MERCATOR PROJECTION

THE STATE OF VERMONT
DEPARTMENT OF HIGHWAYS
MONTPELIER–E. MONTPELIER–BERLIN
PLAIN.–MARSH.–CABOT–DANVILLE
TOPOGRAPHIC MAP

CONTRACT 2-67 DATE OF PHOTOGRAPHY: 5/13/67 5/29/67
SHEET 8 OF 44 SHEETS

266

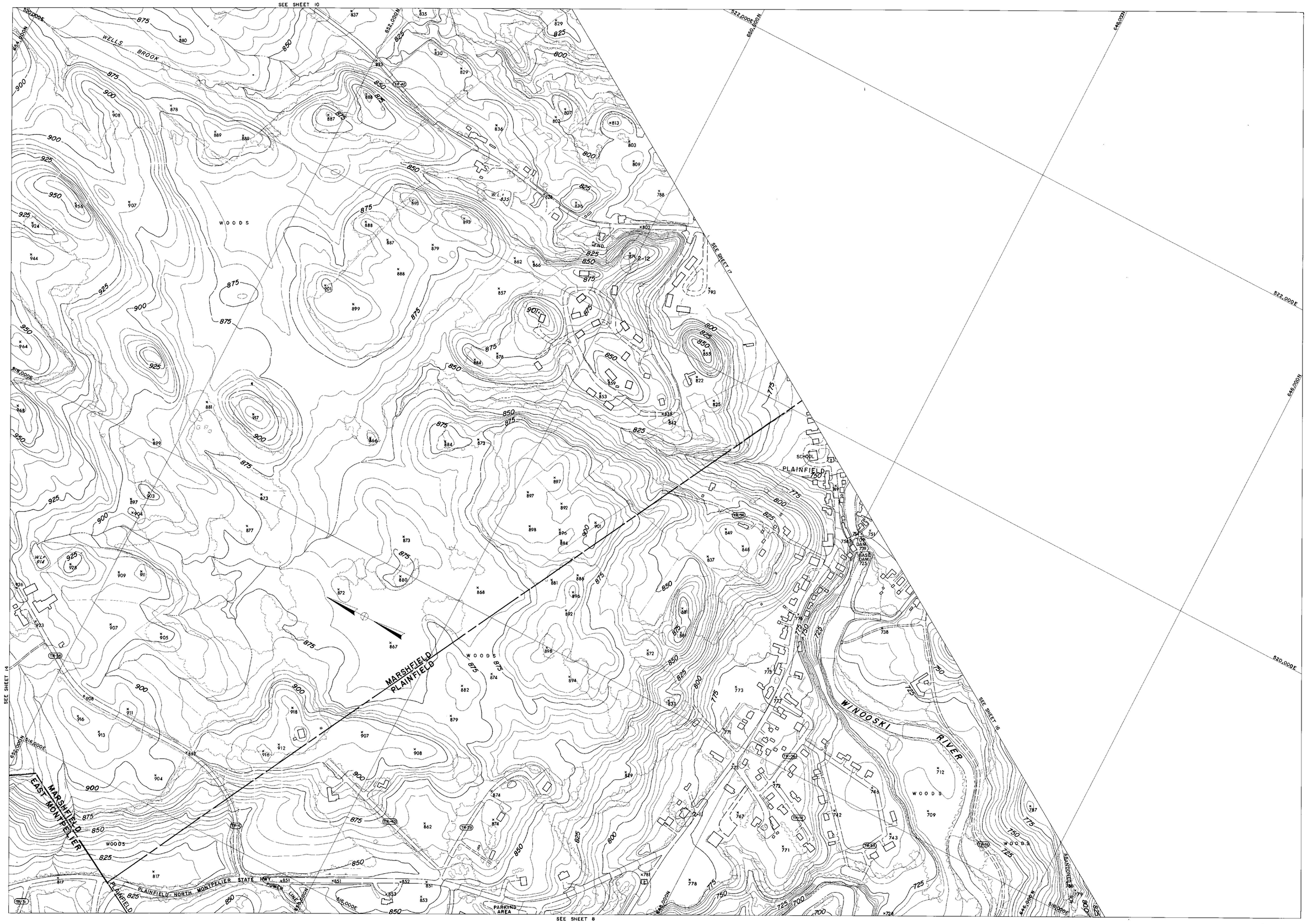

SEE SHEET 8

COMPILED BY PHOTOGRAMETRIC METHODS

MOORE SURVEY & MAPPING CORP.

CONTROL BY VT. GEODETIC SURVEY, U.S.C.&G.S. & M.S.&M. CORP.

Scale: 1 : 2400

200 0 200 400 600 800 feet

CONTOUR INTERVAL 5'

DATUM: MEAN SEA LEVEL 1929

2000' GRID BASED ON VERMONT STATE PLANE COORDINATE SYSTEM

TRANSVERSE MERCATOR PROJECTION

THE STATE OF VERMONT
DEPARTMENT OF HIGHWAYS
MONTPELIER–E. MONTPELIER–BERLIN
PLAIN.–MARSH.–CABOT–DANVILLE
TOPOGRAPHIC MAP

CONTRACT 2-67 DATE OF PHOTOGRAPHY: 5/13/67 5/29/67

SHEET 9 OF 44 SHEETS

266

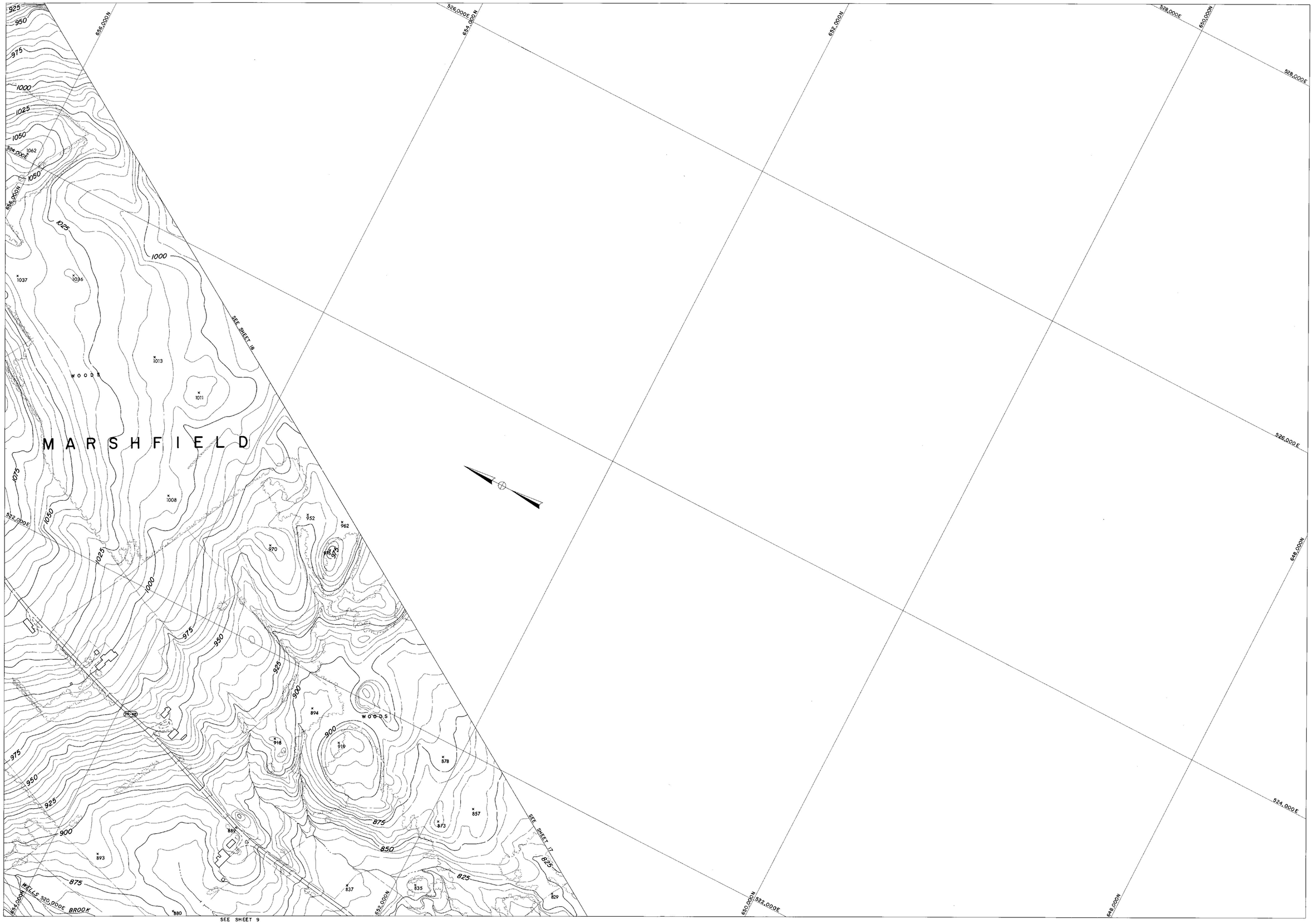

COMPILED BY PHOTOGRAMETRIC METHODS

MOORE SURVEY & MAPPING CORP.

CONTROL BY VT. GEODETIC SURVEY, U.S.C.&G.S. & M.S.&M. CORP.

Scale: 1 : 2400

200 0 200 400 600 800 feet

CONTOUR INTERVAL 5'

DATUM: MEAN SEA LEVEL 1929

2000' GRID BASED ON VERMONT STATE PLANE COORDINATE SYSTEM

TRANSVERSE MERCATOR PROJECTION

THE STATE OF VERMONT
DEPARTMENT OF HIGHWAYS
MONTPELIER--E. MONTPELIER-BERLIN
PLAIN.-MARSH.-CABOT-DANVILLE
TOPOGRAPHIC MAP

CONTRACT 2-67 DATE OF PHOTOGRAPHY: 5/13/67 5/29/67

SHEET 10 OF 44 SHEETS

266

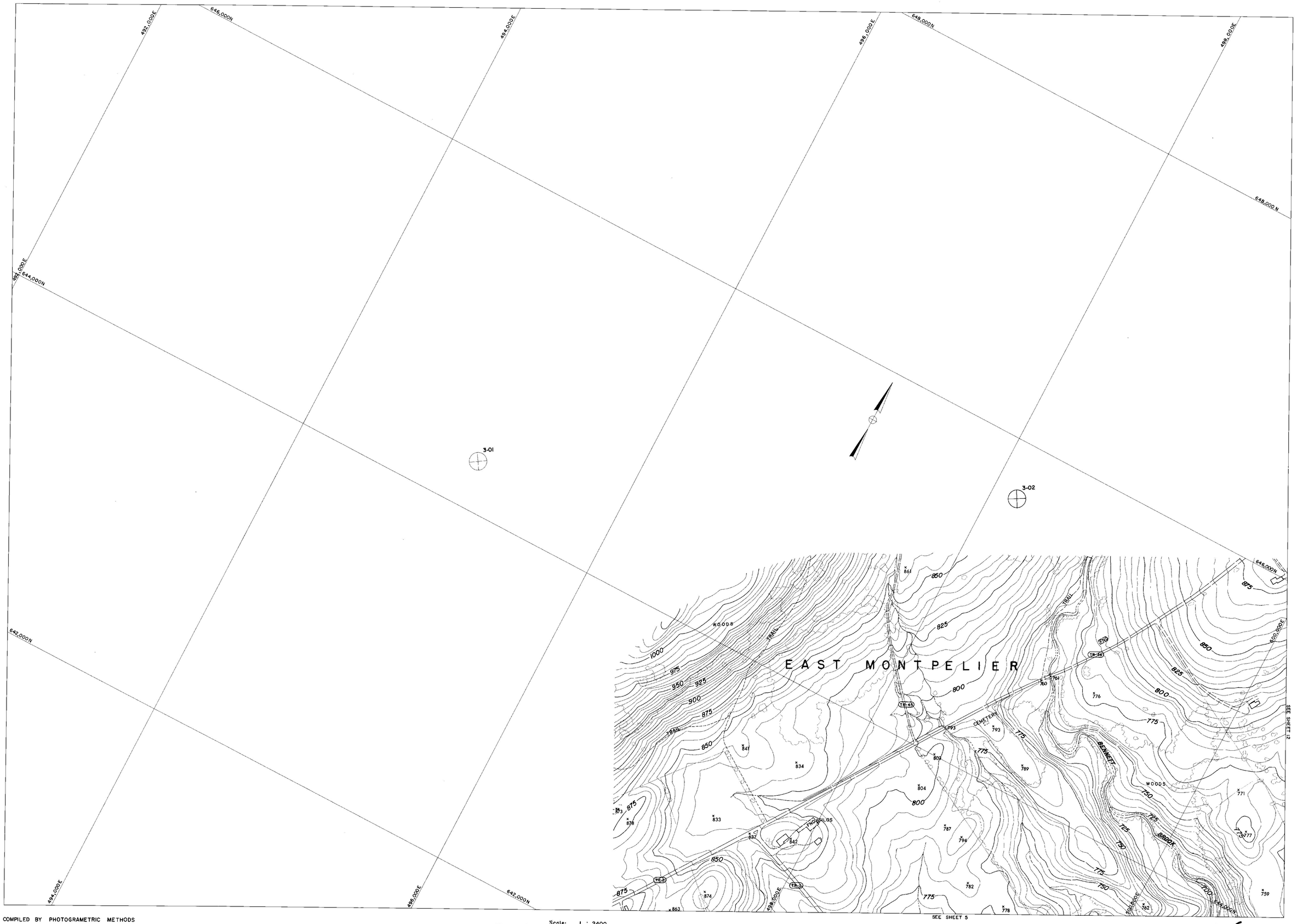

COMPILED BY PHOTOGRAMETRIC METHODS
MOORE SURVEY & MAPPING CORP.
CONTROL BY VT. GEODETIC SURVEY, U.S.C.&G.S. & M.S.&M. CORP.

Scale: 1 : 2400
200 0 200 400 600 800 feet
CONTOUR INTERVAL 5'
DATUM: MEAN SEA LEVEL 1929
2000' GRID BASED ON VERMONT STATE PLANE COORDINATE SYSTEM
TRANSVERSE MERCATOR PROJECTION

THE STATE OF VERMONT
DEPARTMENT OF HIGHWAYS
MONTPELIER–E. MONTPELIER–BERLIN
PLAIN.–MARSH.–CABOT–DANVILLE
TOPOGRAPHIC MAP

CONTRACT 2-67 DATE OF PHOTOGRAPHY: 5/13/67 5/29/67
SHEET 11 OF 44 SHEETS

266

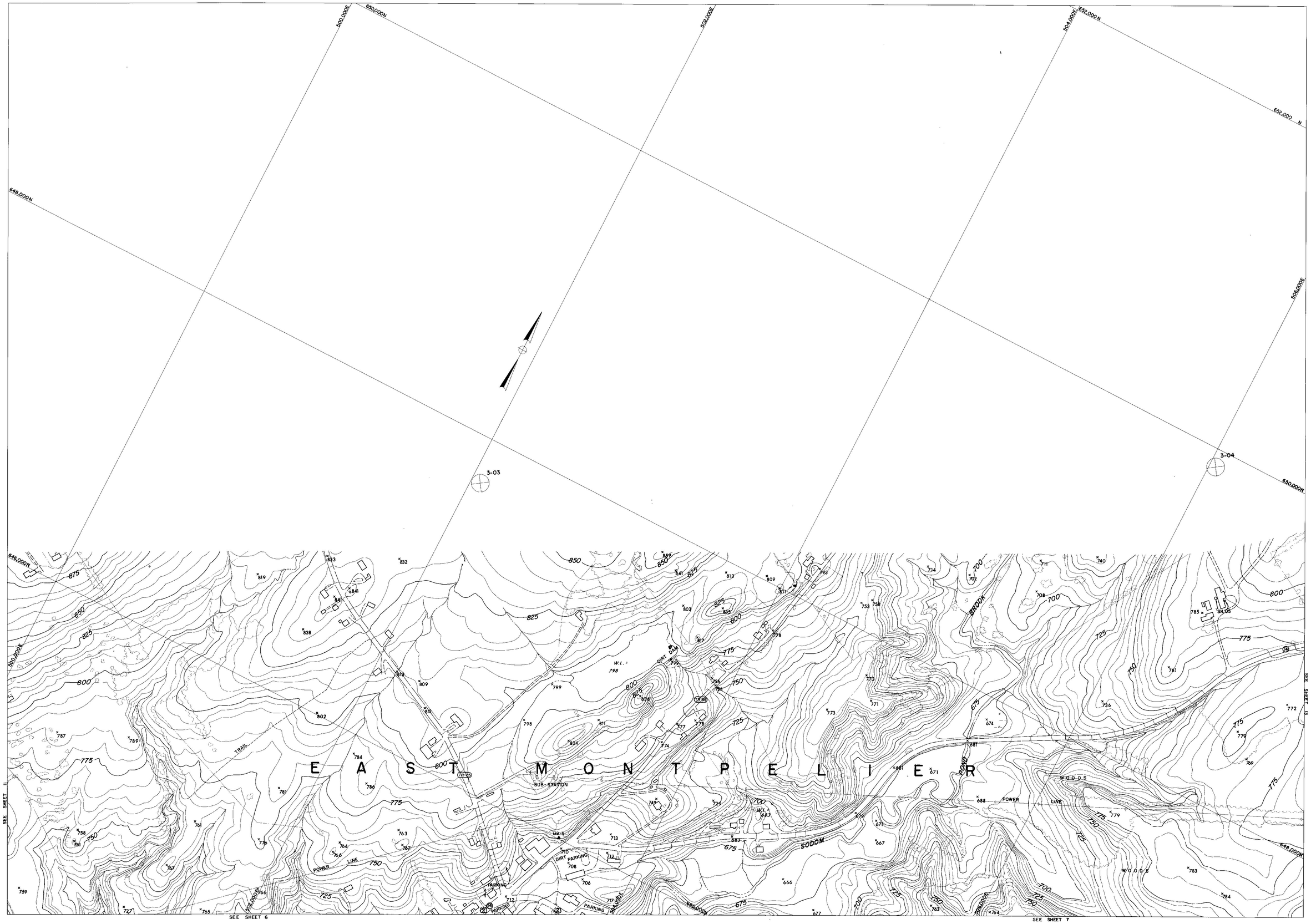

COMPILED BY PHOTOGRAMETRIC METHODS

MOORE SURVEY & MAPPING CORP.

CONTROL BY VT. GEODETIC SURVEY, U.S.C.&G.S. & M.S.B.M. CORP.

Scale: 1 : 2400

200 0 200 400 600 800 feet

CONTOUR INTERVAL 5'

DATUM: MEAN SEA LEVEL 1929

2000' GRID BASED ON VERMONT STATE PLANE COORDINATE SYSTEM

TRANSVERSE MERCATOR PROJECTION

THE STATE OF VERMONT
DEPARTMENT OF HIGHWAYS
MONTPELIER–E. MONTPELIER–BERLIN
PLAIN.–MARSH.–CABOT–DANVILLE
TOPOGRAPHIC MAP

CONTRACT 2-67 DATE OF PHOTOGRAPHY: 5/13/67 5/29/67

SHEET 12 OF 44 SHEETS

266

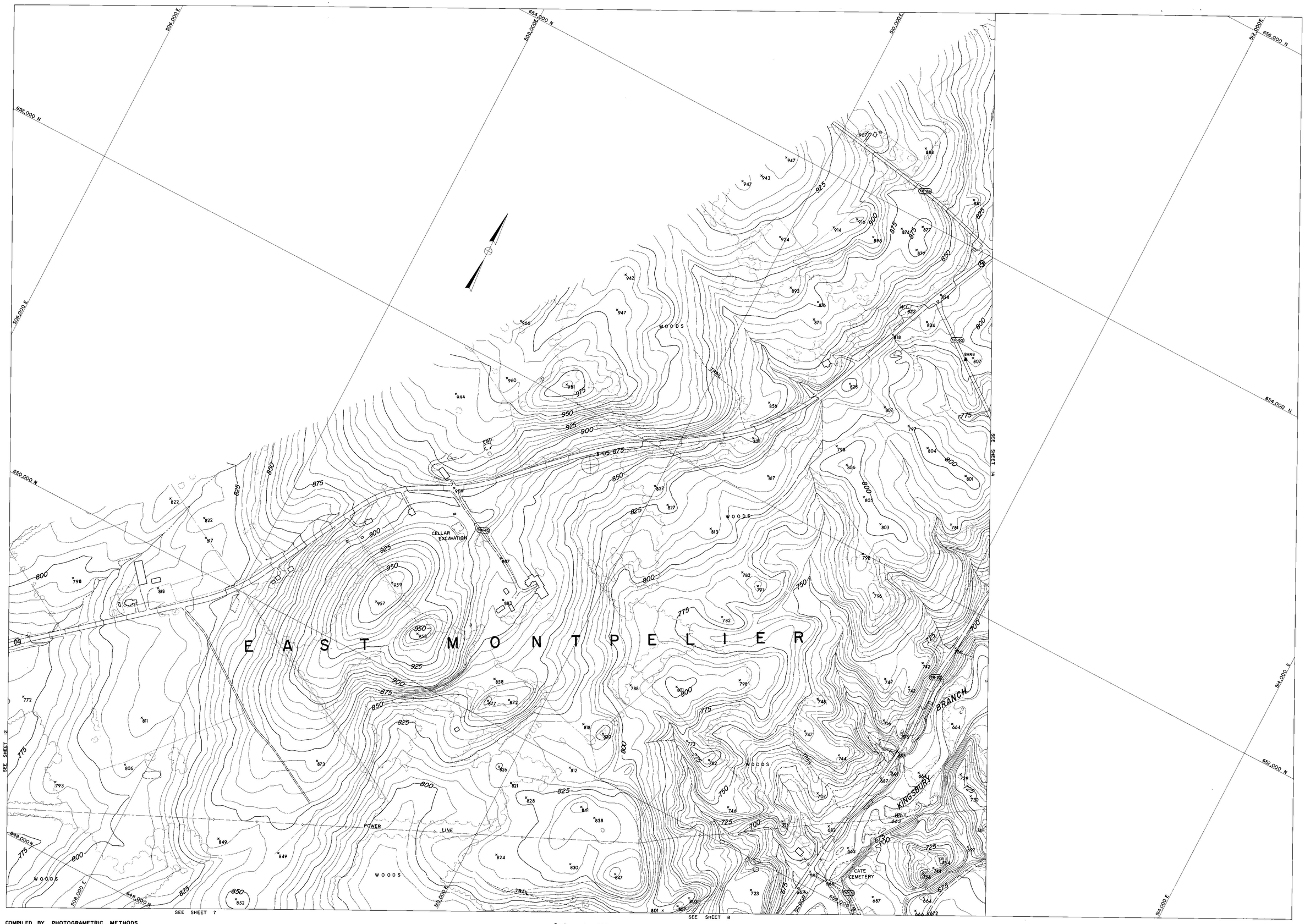

COMPILED BY PHOTOGRAMETRIC METHODS

MOORE SURVEY & MAPPING CORP.

CONTROL BY VT. GEODETIC SURVEY, U.S.C.&G.S. & M.S.&M. CORP.

Scale: 1 : 2400

200 0 200 400 600 800 feet

CONTOUR INTERVAL 5'

DATUM: MEAN SEA LEVEL 1929

2000' GRID BASED ON VERMONT STATE PLANE COORDINATE SYSTEM

TRANSVERSE MERCATOR PROJECTION

THE STATE OF VERMONT
DEPARTMENT OF HIGHWAYS
MONTPELIER-E. MONTPELIER-BERLIN
PLAIN.-MARSH.-CABOT-DANVILLE
TOPOGRAPHIC MAP

CONTRACT 2-67 DATE OF PHOTOGRAPHY: 5/13/67 5/29/67

SHEET 13 OF 44 SHEETS

266

COMPILED BY PHOTOGRAMETRIC METHODS

MOORE SURVEY & MAPPING CORP.

CONTROL BY VT. GEODETIC SURVEY, U.S.C.&G.S. & M.S.&M. CORP.

Scale: 1 : 2400

200 0 200 400 600 800 feet

CONTOUR INTERVAL 5'

DATUM: MEAN SEA LEVEL 1929

2000' GRID BASED ON VERMONT STATE PLANE COORDINATE SYSTEM

TRANSVERSE MERCATOR PROJECTION

THE STATE OF VERMONT
DEPARTMENT OF HIGHWAYS
MONTPELIER-E. MONTPELIER-BERLIN
PLAIN.-MARSH.-CABOT-DANVILLE
TOPOGRAPHIC MAP

CONTRACT 2-67 DATE OF PHOTOGRAPHY: 5/13/67 5/29/67

SHEET 14 OF 44 SHEETS

266

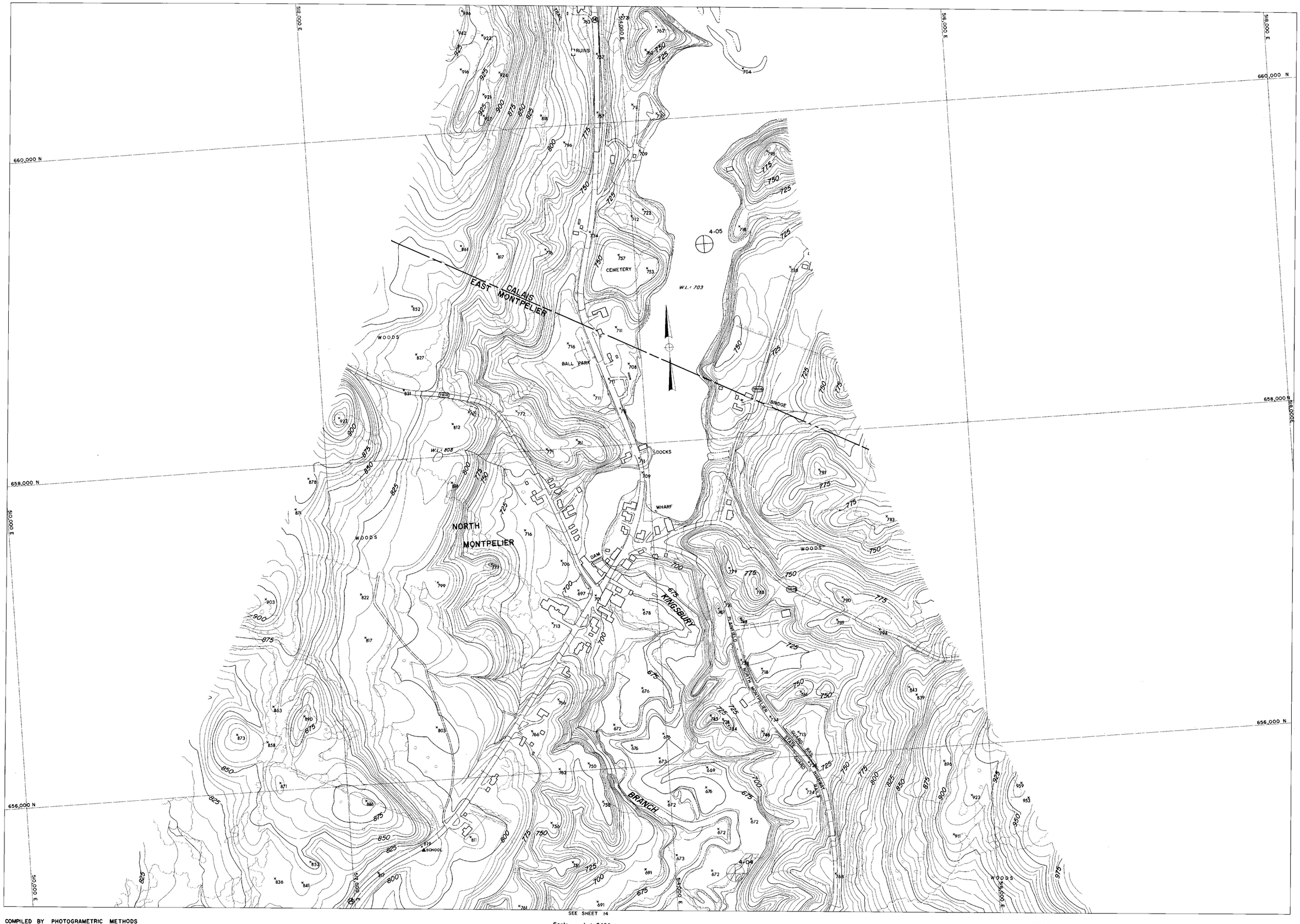

SEE SHEET 14

COMPILED BY PHOTOGRAMETRIC METHODS

MOORE SURVEY & MAPPING CORP.

CONTROL BY VT. GEODETIC SURVEY, U.S.C.&G.S. & M.S.&M. CORP.

Scale: 1 : 2400

200 0 200 400 600 800 feet

CONTOUR INTERVAL 5'

DATUM: MEAN SEA LEVEL 1929

2000' GRID BASED ON VERMONT STATE PLANE COORDINATE SYSTEM

TRANSVERSE MERCATOR PROJECTION

THE STATE OF VERMONT
DEPARTMENT OF HIGHWAYS
MONTPELIER-E. MONTPELIER-BERLIN
PLAIN.-MARSH.-CABOT-DANVILLE
TOPOGRAPHIC MAP

CONTRACT 2-67 DATE OF PHOTOGRAPHY: 5/13/67 5/29/67

SHEET 15 OF 44 SHEETS

266

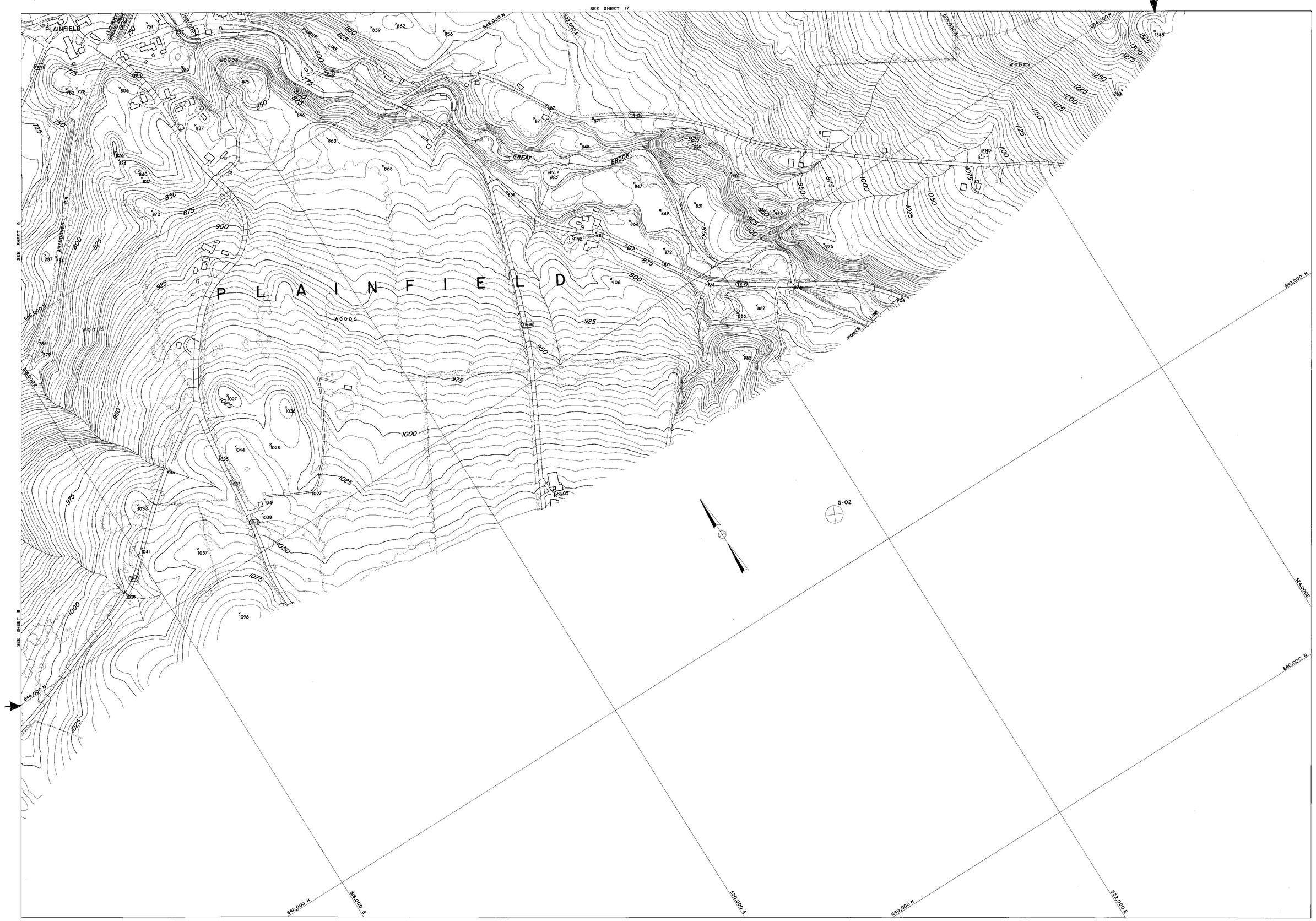

COMPILED BY PHOTOGRAMETRIC METHODS

MOORE SURVEY & MAPPING CORP.

CONTROL BY VT. GEODETIC SURVEY, U.S.C.&G.S. & M.S.&M. CORP.

Scale: 1 : 2400

200 0 200 400 600 800 feet

CONTOUR INTERVAL 5'

DATUM: MEAN SEA LEVEL 1929

2000' GRID BASED ON VERMONT STATE PLANE COORDINATE SYSTEM

TRANSVERSE MERCATOR PROJECTION

THE STATE OF VERMONT
DEPARTMENT OF HIGHWAYS
MONTPELIER—E. MONTPELIER—BERLIN
PLAIN.—MARSH.—CABOT—DANVILLE
TOPOGRAPHIC MAP

CONTRACT 2-67 DATE OF PHOTOGRAPHY: 5/13/67 5/29/67

SHEET 16 OF 44 SHEETS

266

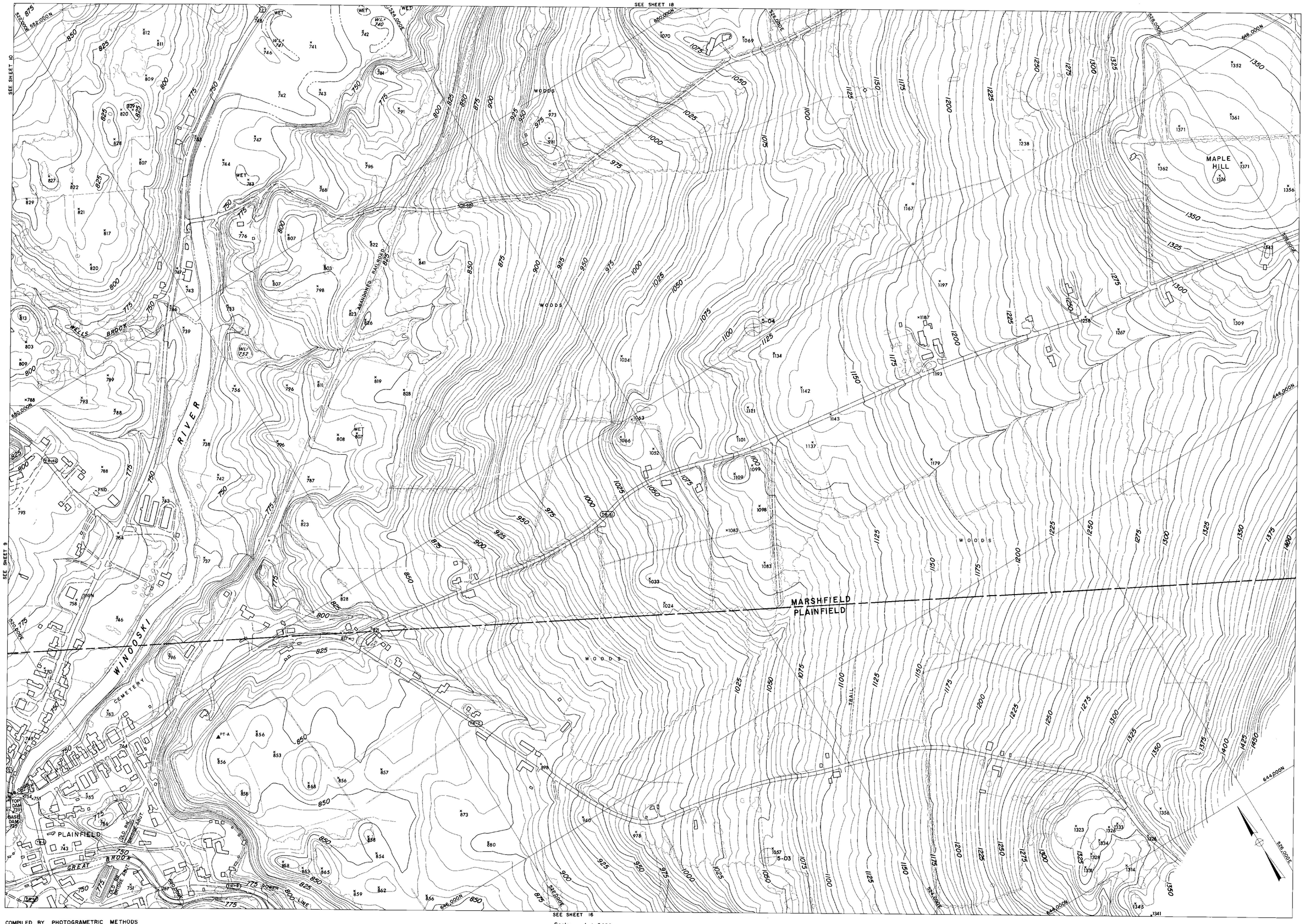

COMPILED BY PHOTOGRAMETRIC METHODS

MOORE SURVEY & MAPPING CORP.

CONTROL BY VT. GEODETIC SURVEY, U.S.C.&G.S. & M.S.&M. CORP.

Scale: 1 : 2400

200 0 200 400 600 800 feet

CONTOUR INTERVAL 5'

DATUM: MEAN SEA LEVEL 1929

2000' GRID BASED ON VERMONT STATE PLANE COORDINATE SYSTEM

TRANSVERSE MERCATOR PROJECTION

THE STATE OF VERMONT
DEPARTMENT OF HIGHWAYS
MONTPELIER-E. MONTPELIER-BERLIN
PLAIN.-MARSH.-CABOT-DANVILLE
TOPOGRAPHIC MAP

CONTRACT 2-67 DATE OF PHOTOGRAPHY: 5/13/67 5/29/67

SHEET 17 OF 44 SHEETS

266

SEE SHEET 19

SEE SHEET 10

MARSHFIELD

SEE SHEET 17

COMPILED BY PHOTOGRAMETRIC METHODS

MOORE SURVEY & MAPPING CORP.

CONTROL BY V.T. GEODETIC SURVEY, U.S.C.&G.S. & M.S.&M. CORP.

Scale: 1 : 2400

CONTOUR INTERVAL 5'
DATUM: MEAN SEA LEVEL 1929
2000' GRID BASED ON VERMONT STATE PLANE COORDINATE SYSTEM
TRANSVERSE MERCATOR PROJECTION

THE STATE OF VERMONT
DEPARTMENT OF HIGHWAYS
MONTPELIER—E. MONTPELIER—BERLIN
PLAIN.—MARSH.—CABOT—DANVILLE
TOPOGRAPHIC MAP

CONTRACT 2-67 DATE OF PHOTOGRAPHY: 5/13/67 5/29/67
SHEET 18 OF 44 SHEETS

266

SEE SHEET 20

SEE SHEET 18

COMPILED BY PHOTOGRAMETRIC METHODS
MOORE SURVEY & MAPPING CORP.
CONTROL BY VT. GEODETIC SURVEY, U.S.C.&G.S. & M.S.&M. CORP.

Scale: 1 : 2400
200 0 200 400 600 800 feet
CONTOUR INTERVAL 5'
DATUM: MEAN SEA LEVEL 1929
2000' GRID BASED ON VERMONT STATE PLANE COORDINATE SYSTEM
TRANSVERSE MERCATOR PROJECTION

THE STATE OF VERMONT
DEPARTMENT OF HIGHWAYS
MONTPELIER-E. MONTPELIER-BERLIN
PLAIN.-MARSH.-CABOT-DANVILLE
TOPOGRAPHIC MAP
CONTRACT 2-67 DATE OF PHOTOGRAPHY: 5/13/67 5/29/67
SHEET 19 OF 44 SHEETS

266

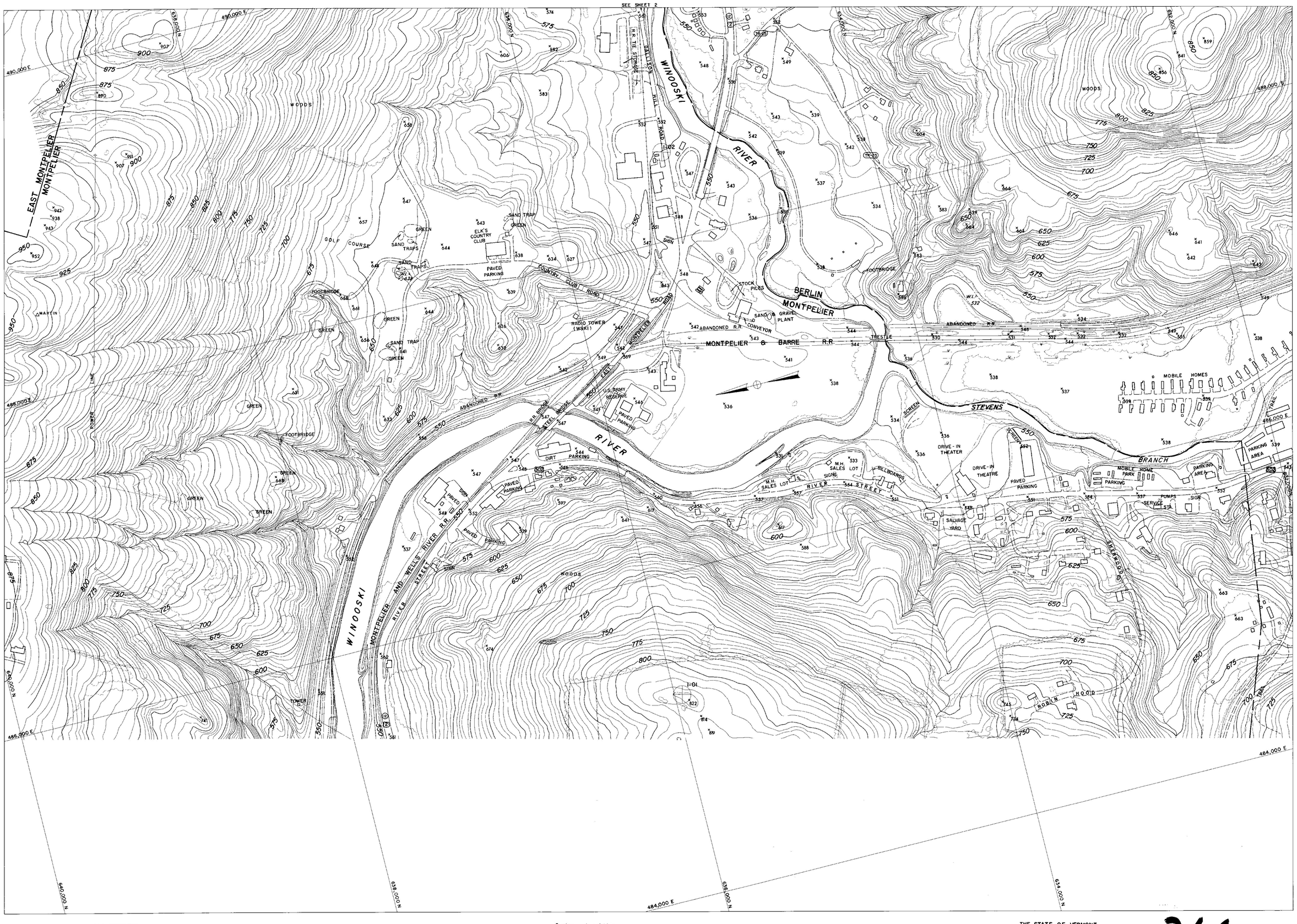

COMPILED BY PHOTOGRAMETRIC METHODS

MOORE SURVEY & MAPPING CORP.

CONTROL BY VT. GEODETIC SURVEY, U.S.C.&G.S. & M.S.&M. CORP.

Scale: 1 : 2400

200 0 200 400 600 800 feet

CONTOUR INTERVAL 5'

DATUM: MEAN SEA LEVEL 1929

2000' GRID BASED ON VERMONT STATE PLANE COORDINATE SYSTEM

TRANSVERSE MERCATOR PROJECTION

THE STATE OF VERMONT
DEPARTMENT OF HIGHWAYS
MONTPELIER–E. MONTPELIER–BERLIN
PLAIN.–MARSH.–CABOT–DANVILLE
TOPOGRAPHIC MAP

CONTRACT 2-67 DATE OF PHOTOGRAPHY: 5/13/67 5/29/67

SHEET 1 OF 44 SHEETS

266

MIDDLEBURY

Spring Map Photogrammetry

1" = 200'

"JPL"

1 of 3

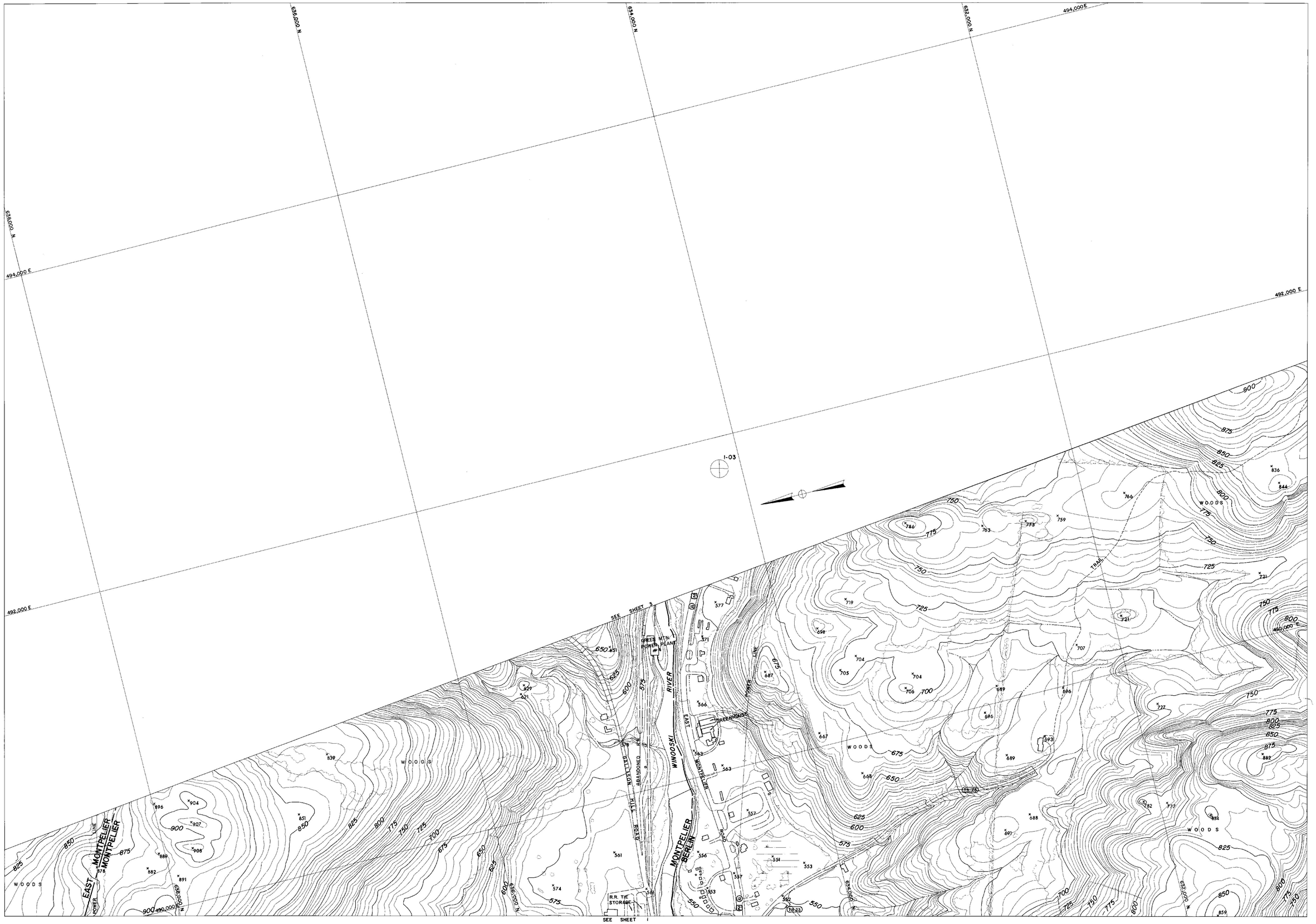

COMPILED BY PHOTOGRAMETRIC METHODS

MOORE SURVEY & MAPPING CORP.

CONTROL BY VT. GEODETIC SURVEY, U.S.C.&G.S. & M.S.&M. CORP.

Scale: 1 : 2400

200 0 200 400 600 800 feet

CONTOUR INTERVAL 5'

DATUM: MEAN SEA LEVEL 1929

2000' GRID BASED ON VERMONT STATE PLANE COORDINATE SYSTEM

TRANSVERSE MERCATOR PROJECTION

THE STATE OF VERMONT
DEPARTMENT OF HIGHWAYS
MONTPELIER–E. MONTPELIER–BERLIN
PLAIN.–MARSH.–CABOT–DANVILLE
TOPOGRAPHIC MAP

CONTRACT 2-67 DATE OF PHOTOGRAPHY: 5/13/67 5/29/67

SHEET 2 OF 44 SHEETS

266

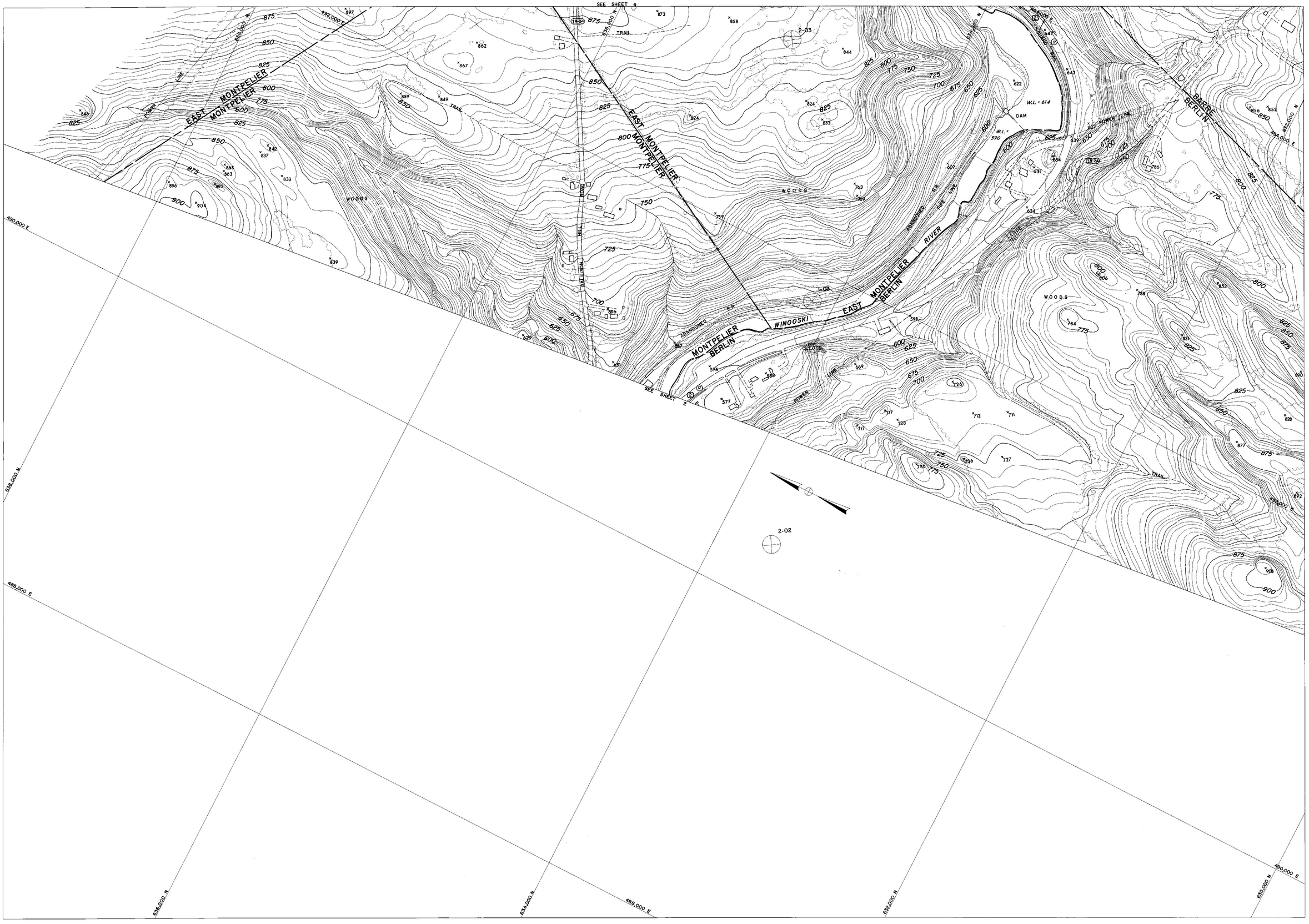

COMPILED BY PHOTOGRAMETRIC METHODS

MOORE SURVEY & MAPPING CORP.

CONTROL BY VT. GEODETIC SURVEY, U.S.C.&G.S. & M.S.&M. CORP.

Scale: 1 : 2400

200 0 200 400 600 800 feet

CONTOUR INTERVAL 5'

DATUM: MEAN SEA LEVEL 1929

2000' GRID BASED ON VERMONT STATE PLANE COORDINATE SYSTEM

TRANSVERSE MERCATOR PROJECTION

THE STATE OF VERMONT
DEPARTMENT OF HIGHWAYS
MONTPELIER – E. MONTPELIER – BERLIN
PLAIN. – MARSH. – CABOT – DANVILLE
TOPOGRAPHIC MAP

CONTRACT 2-67 DATE OF PHOTOGRAPHY: 5/13/67 5/29/67

SHEET 3 OF 44 SHEETS

266

SEE SHEET 5

SEE SHEET 3

COMPILED BY PHOTOGRAMETRIC METHODS

MOORE SURVEY & MAPPING CORP.

CONTROL BY VT. GEODETIC SURVEY, U.S.C.&G.S. & M.S.&M. CORP.

Scale: 1 : 2400

200 0 200 400 600 800 (ft)

CONTOUR INTERVAL 5'

DATUM: MEAN SEA LEVEL 1929

2000' GRID BASED ON VERMONT STATE PLANE COORDINATE SYSTEM

TRANSVERSE MERCATOR PROJECTION

THE STATE OF VERMONT

DEPARTMENT OF HIGHWAYS

MONTPELIER–E. MONTPELIER–BERLIN

PLAIN.–MARSH.–CABOT–DANVILLE

TOPOGRAPHIC MAP

CONTRACT 2-67 DATE OF PHOTOGRAPHY: 5/13/67 5/29/67

SHEET 4 OF 44 SHEETS

266

SEE SHEET 6

SEE SHEET 11

EAST MONTPELIER

BENNETT BROOK

WINOOSKI RIVER

WINOOSKI

ABANDONED R.R. GRADE

ABANDONED ROAD

PIONEER LINE

WOODS

LEDGE

SALVAGE YARD

2-06

2-05

SEE SHEET 4

COMPILED BY PHOTOGRAMETRIC METHODS

MOORE SURVEY & MAPPING CORP.

CONTROL BY VT. GEODETIC SURVEY, U.S.C.&G.S. & M.S.&M. CORP.

Scale: 1 : 2400

200 0 200 400 600 800 feet

CONTOUR INTERVAL 5'

DATUM: MEAN SEA LEVEL 1929

2000' GRID BASED ON VERMONT STATE PLANE COORDINATE SYSTEM

TRANSVERSE MERCATOR PROJECTION

THE STATE OF VERMONT
DEPARTMENT OF HIGHWAYS
MONTPELIER–E. MONTPELIER–BERLIN
PLAIN.–MARSH.–CABOT–DANVILLE
TOPOGRAPHIC MAP

CONTRACT 2-67 DATE OF PHOTOGRAPHY: 5/13/67 5/29/67

SHEET 5 OF 44 SHEETS

266

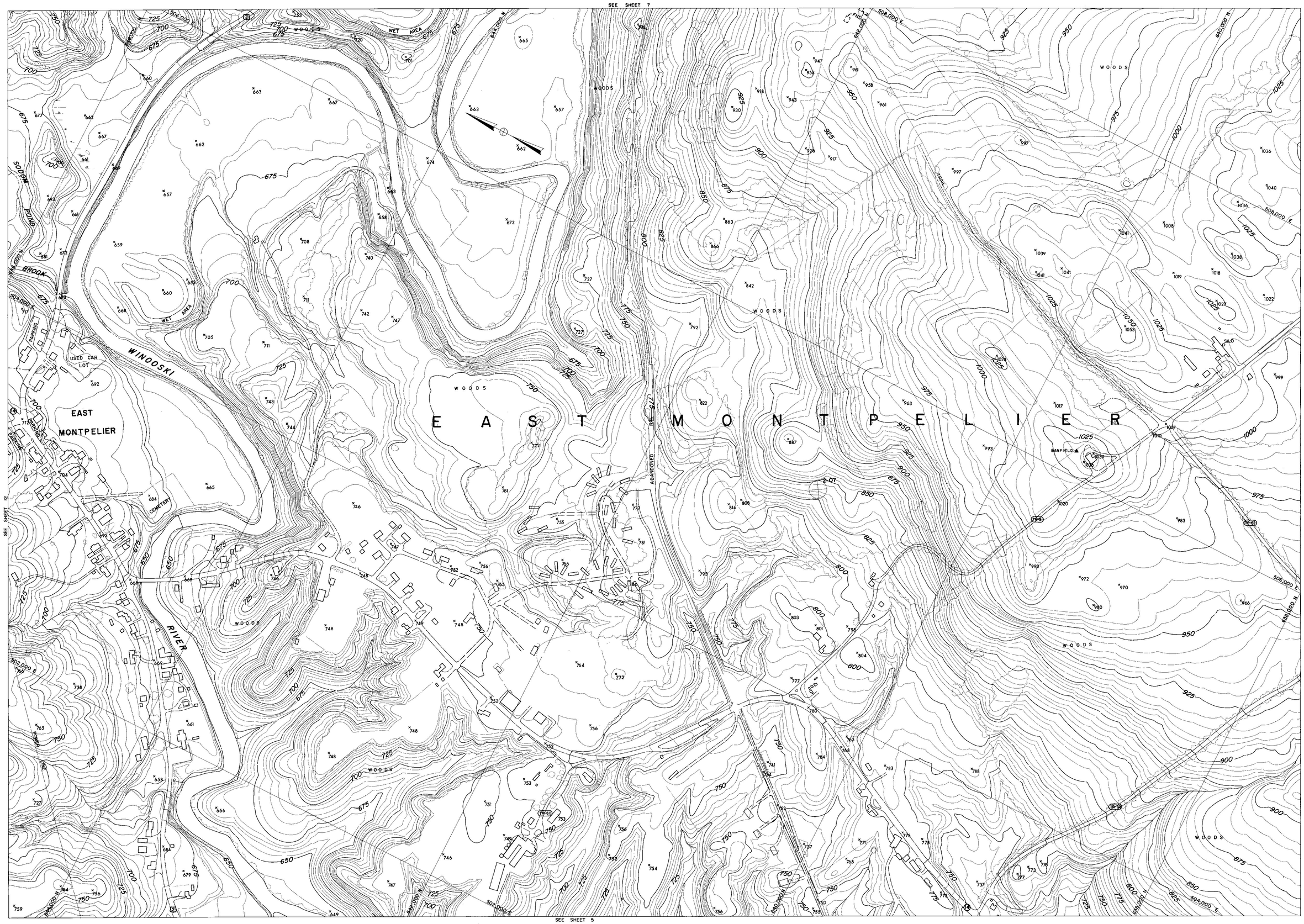

COMPILED BY PHOTOGRAMETRIC METHODS

MOORE SURVEY & MAPPING CORP.

CONTROL BY VT. GEODETIC SURVEY, U.S.C.&G.S. & M.S.&M. CORP.

Scale: 1 : 2400

200 0 200 400 600 800 feet

CONTOUR INTERVAL 5'

DATUM: MEAN SEA LEVEL 1929

2000' GRID BASED ON VERMONT STATE PLANE COORDINATE SYSTEM

TRANSVERSE MERCATOR PROJECTION

THE STATE OF VERMONT
DEPARTMENT OF HIGHWAYS
MONTPELIER–E. MONTPELIER–BERLIN
PLAIN.–MARSH.–CABOT–DANVILLE
TOPOGRAPHIC MAP

CONTRACT 2-67 DATE OF PHOTOGRAPHY: 5/13/67 5/29/67

SHEET 6 OF 44 SHEETS

266

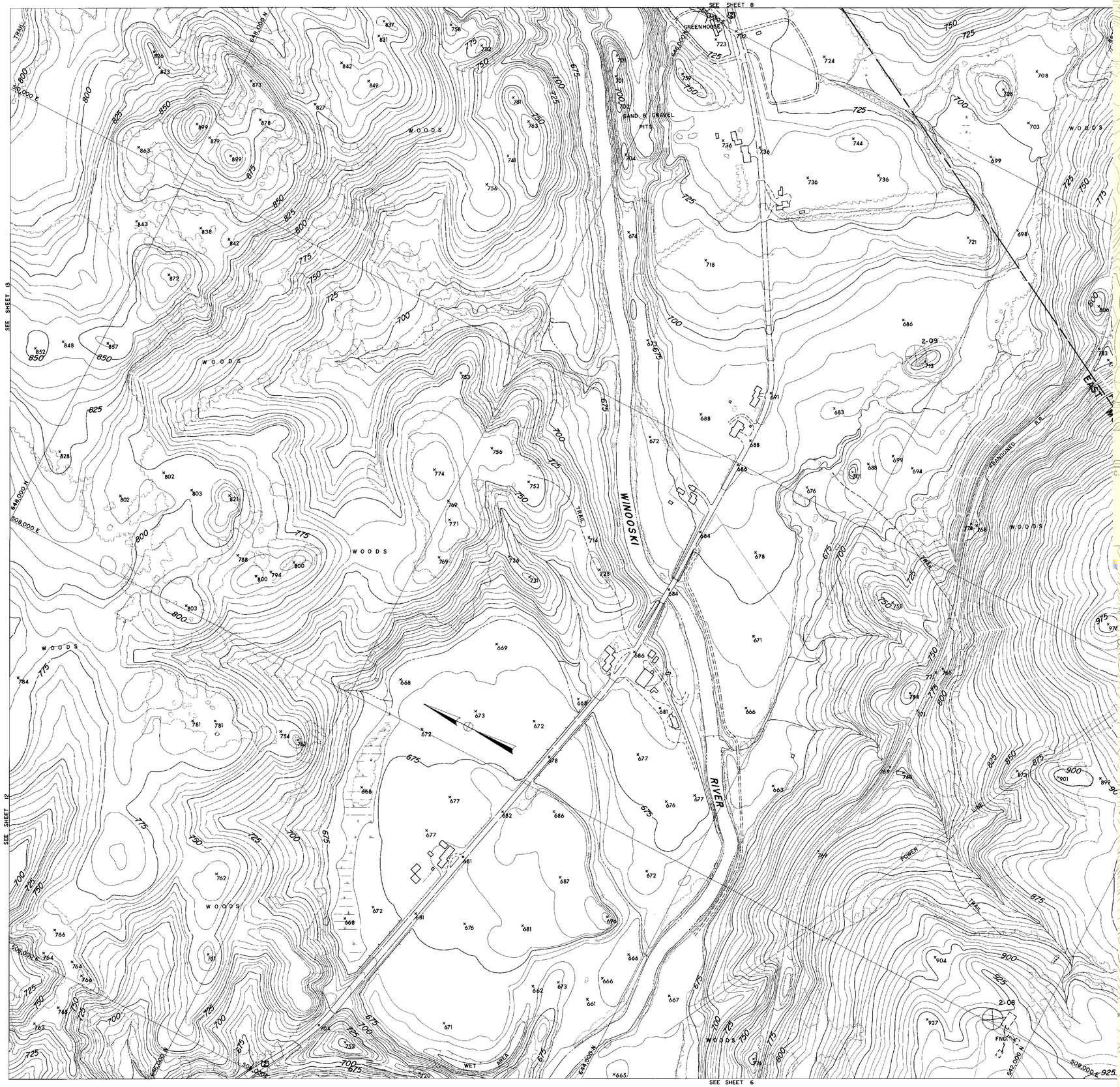

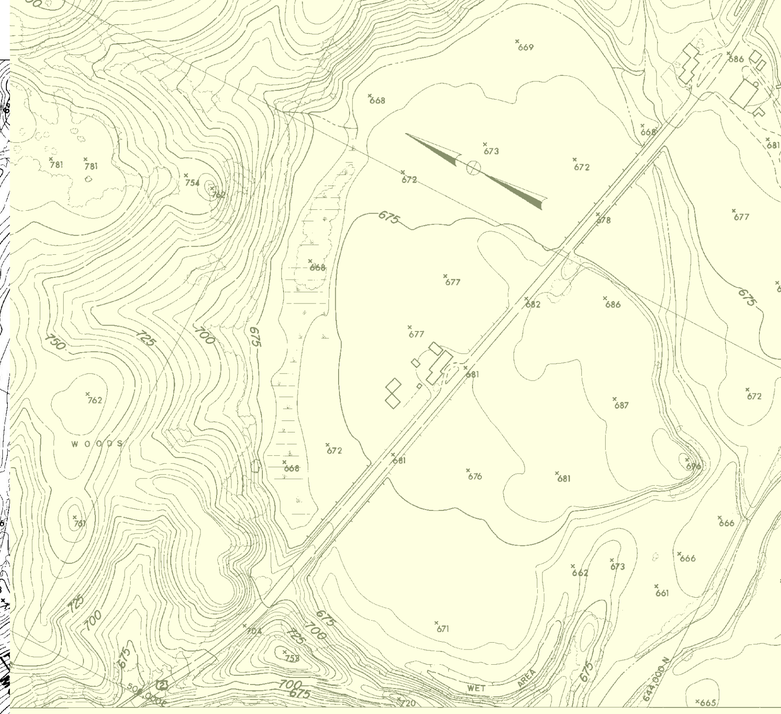

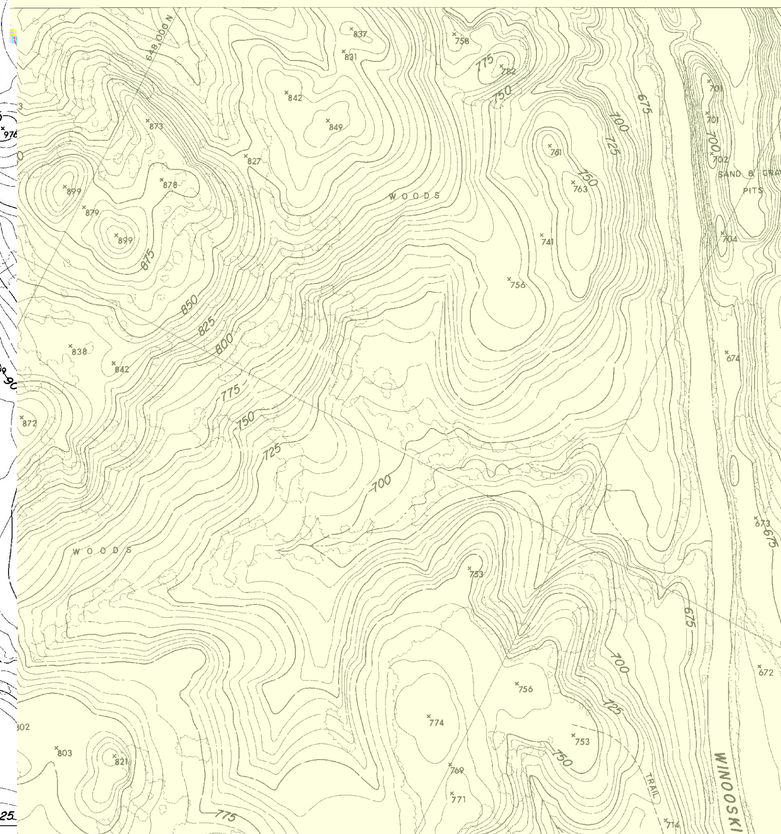

COMPILED BY PHOTOGRAMETRIC METHODS
MOORE SURVEY & MAPPING CORP.
CONTROL BY VT. GEODETIC SURVEY, U.S.C.&G.S. & M.S.B.M. CORP.

Scale: 1 : 2400
200 0 200 400 600 800 feet
CONTOUR INTERVAL 5'
DATUM: MEAN SEA LEVEL 1929
2000' GRID BASED ON VERMONT STATE PLANE COORDINATE SYSTEM
TRANSVERSE MERCATOR PROJECTION



COMPILED BY PHOTOGRAMETRIC METHODS

MOORE SURVEY & MAPPING CORP.

CONTROL BY VT. GEODETIC SURVEY, U.S.C.&G.S. & M.S.&M. CORP.

Scale: 1 : 2400

200 0 200 400 600 800 feet

CONTOUR INTERVAL 5'
DATUM: MEAN SEA LEVEL 1929
2000' GRID BASED ON VERMONT STATE PLANE COORDINATE SYSTEM
TRANSVERSE MERCATOR PROJECTION

THE STATE OF VERMONT
DEPARTMENT OF HIGHWAYS
MONTPELIER–E. MONTPELIER–BERLIN
PLAIN.–MARSH.–CABOT–DANVILLE
TOPOGRAPHIC MAP

CONTRACT 2-67 DATE OF PHOTOGRAPHY: 5/13/67 5/29/67
SHEET 8 OF 44 SHEETS

266

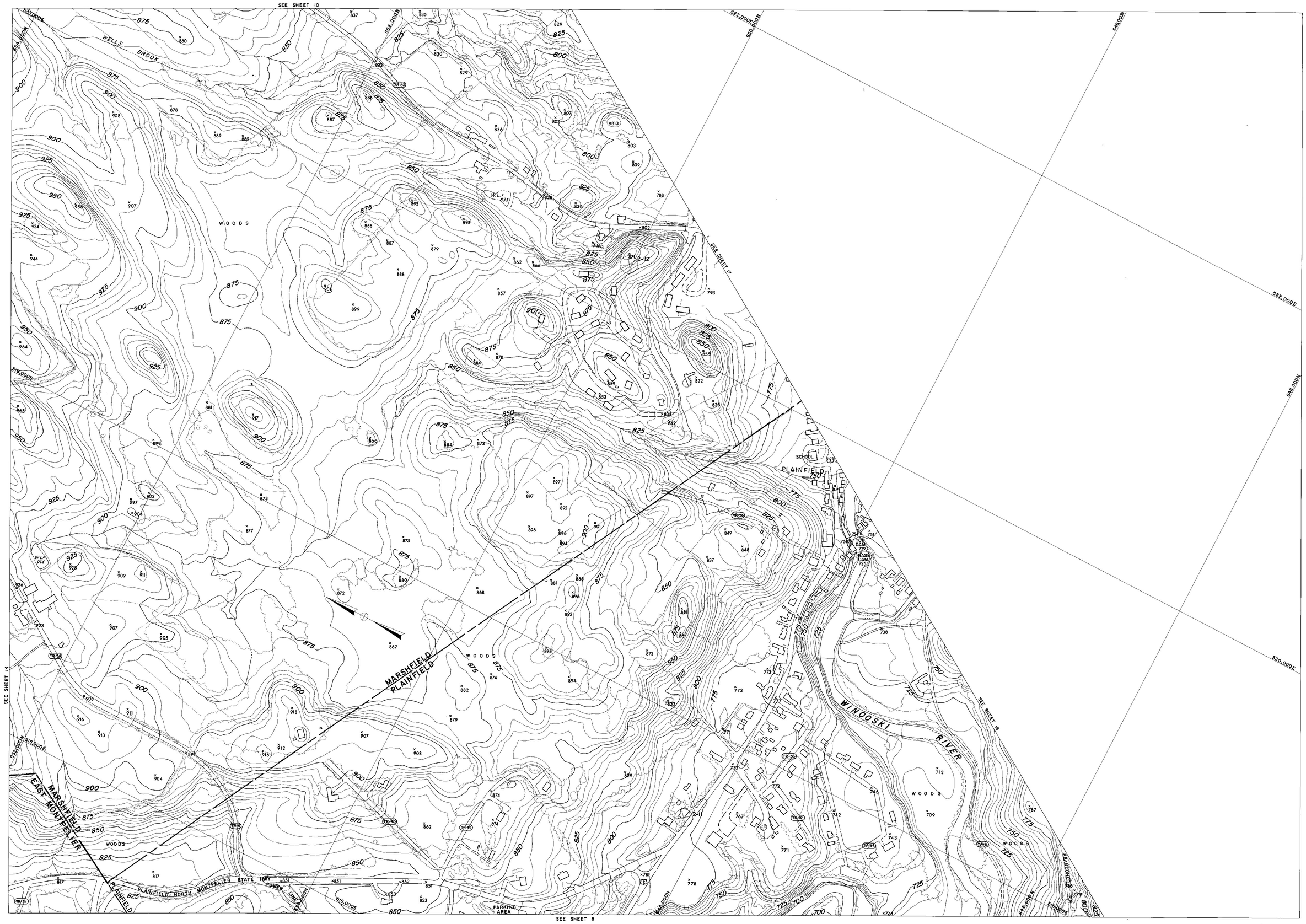

SEE SHEET 8

COMPILED BY PHOTOGRAMETRIC METHODS

MOORE SURVEY & MAPPING CORP.

CONTROL BY VT. GEODETIC SURVEY, U.S.C.&G.S. & M.S.&M. CORP.

Scale: 1 : 2400

200 0 200 400 600 800 feet

CONTOUR INTERVAL 5'

DATUM: MEAN SEA LEVEL 1929

2000' GRID BASED ON VERMONT STATE PLANE COORDINATE SYSTEM

TRANSVERSE MERCATOR PROJECTION

THE STATE OF VERMONT
DEPARTMENT OF HIGHWAYS
MONTPELIER-E. MONTPELIER-BERLIN
PLAIN.-MARSH.-CABOT-DANVILLE
TOPOGRAPHIC MAP

CONTRACT 2-67 DATE OF PHOTOGRAPHY: 5/13/67 5/29/67

SHEET 9 OF 44 SHEETS

266

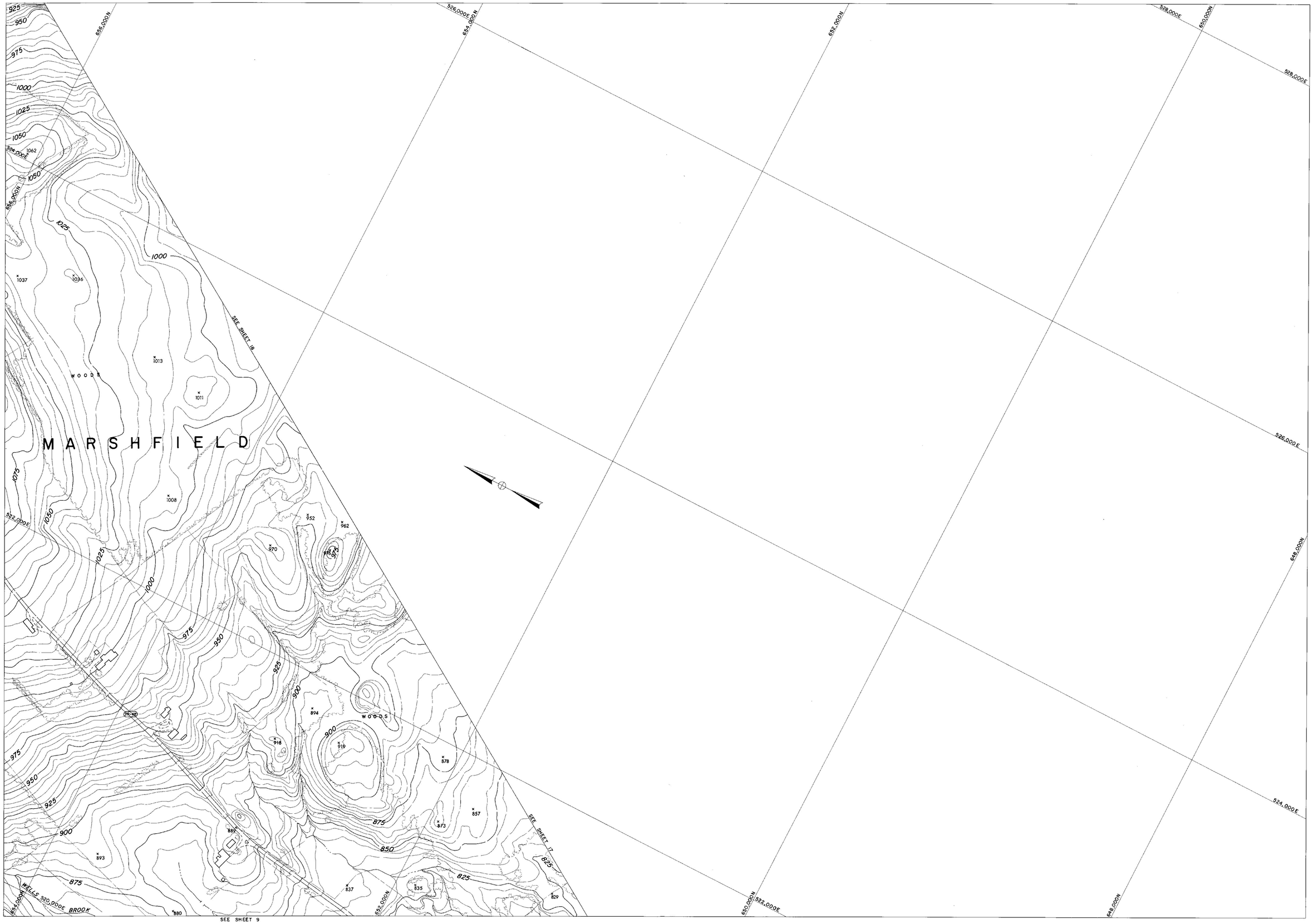

COMPILED BY PHOTOGRAMETRIC METHODS

MOORE SURVEY & MAPPING CORP.

CONTROL BY VT. GEODETIC SURVEY, U.S.C.&G.S. & M.S.&M. CORP.

Scale: 1 : 2400

200 0 200 400 600 800 feet

CONTOUR INTERVAL 5'

DATUM: MEAN SEA LEVEL 1929

2000' GRID BASED ON VERMONT STATE PLANE COORDINATE SYSTEM

TRANSVERSE MERCATOR PROJECTION

THE STATE OF VERMONT
DEPARTMENT OF HIGHWAYS
MONTPELIER--E. MONTPELIER-BERLIN
PLAIN.-MARSH.-CABOT-DANVILLE
TOPOGRAPHIC MAP

CONTRACT 2-67 DATE OF PHOTOGRAPHY: 5/13/67 5/29/67

SHEET 10 OF 44 SHEETS

266

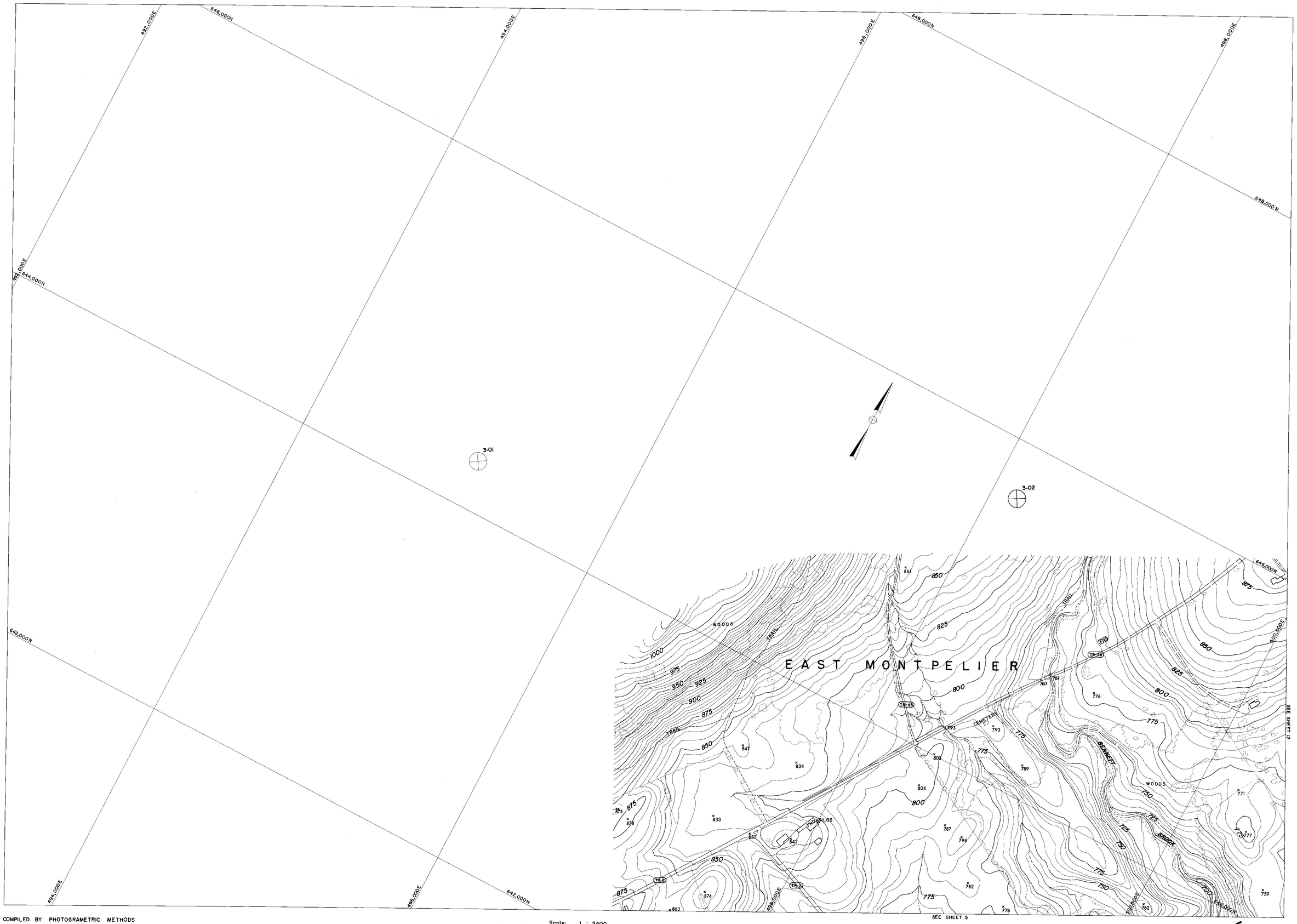

COMPILED BY PHOTOGRAMETRIC METHODS
MOORE SURVEY & MAPPING CORP.
CONTROL BY VT. GEODETIC SURVEY, U.S.C.&G.S. & M.S.&M. CORP.

Scale: 1 : 2400
200 0 200 400 600 800 feet
CONTOUR INTERVAL 5'
DATUM: MEAN SEA LEVEL 1929
2000' GRID BASED ON VERMONT STATE PLANE COORDINATE SYSTEM
TRANSVERSE MERCATOR PROJECTION

THE STATE OF VERMONT
DEPARTMENT OF HIGHWAYS
MONTPELIER–E. MONTPELIER–BERLIN
PLAIN.–MARSH.–CABOT–DANVILLE
TOPOGRAPHIC MAP

CONTRACT 2-67 DATE OF PHOTOGRAPHY: 5/13/67 5/29/67
SHEET 11 OF 44 SHEETS

266

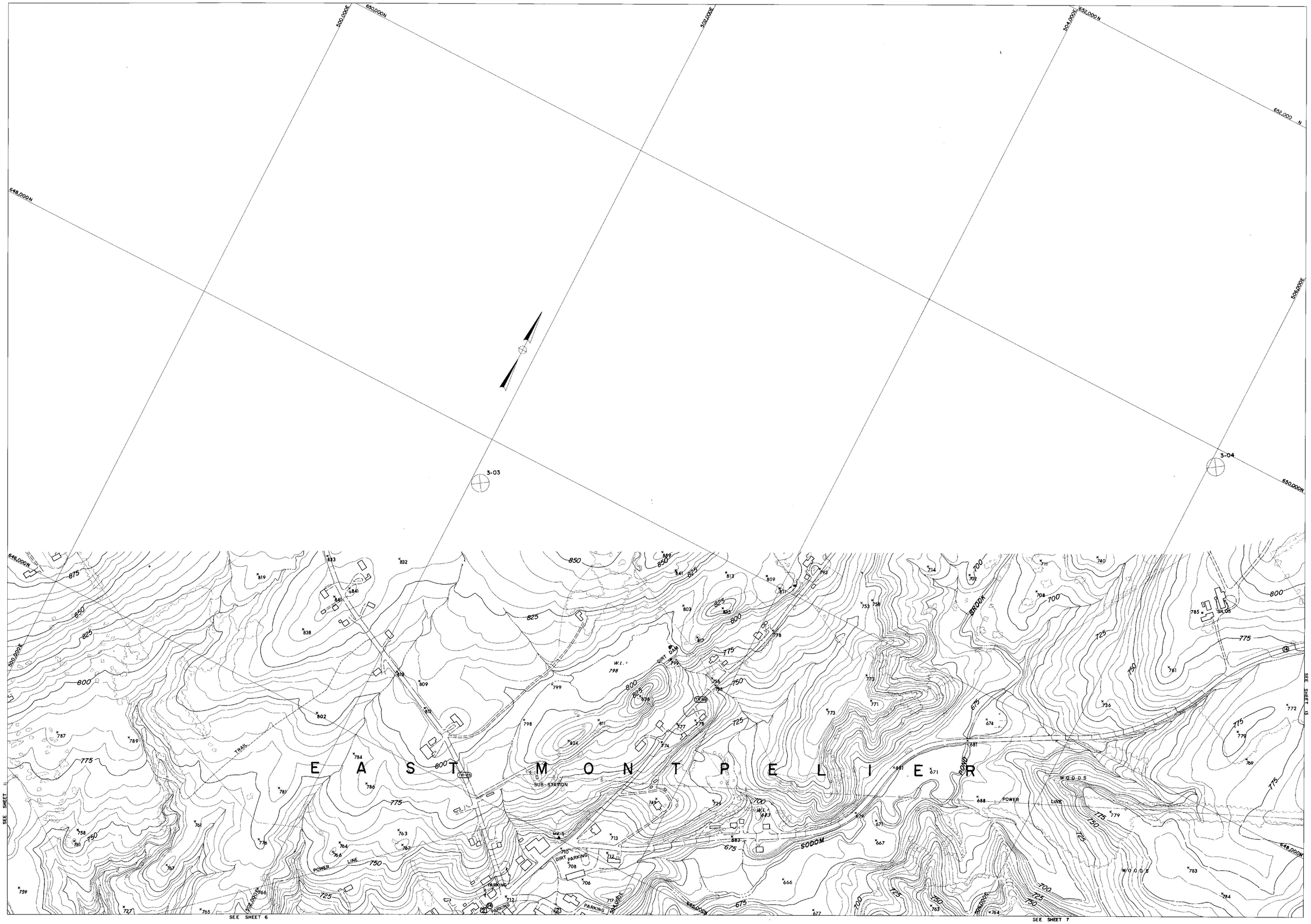

COMPILED BY PHOTOGRAMETRIC METHODS

MOORE SURVEY & MAPPING CORP.

CONTROL BY VT. GEODETIC SURVEY, U.S.C.&G.S. & M.S.B.M. CORP.

Scale: 1 : 2400

200 0 200 400 600 800 feet

CONTOUR INTERVAL 5'

DATUM: MEAN SEA LEVEL 1929

2000' GRID BASED ON VERMONT STATE PLANE COORDINATE SYSTEM

TRANSVERSE MERCATOR PROJECTION

THE STATE OF VERMONT
DEPARTMENT OF HIGHWAYS
MONTPELIER–E. MONTPELIER–BERLIN
PLAIN.–MARSH.–CABOT–DANVILLE
TOPOGRAPHIC MAP

CONTRACT 2-67 DATE OF PHOTOGRAPHY: 5/13/67 5/29/67

SHEET 12 OF 44 SHEETS

266

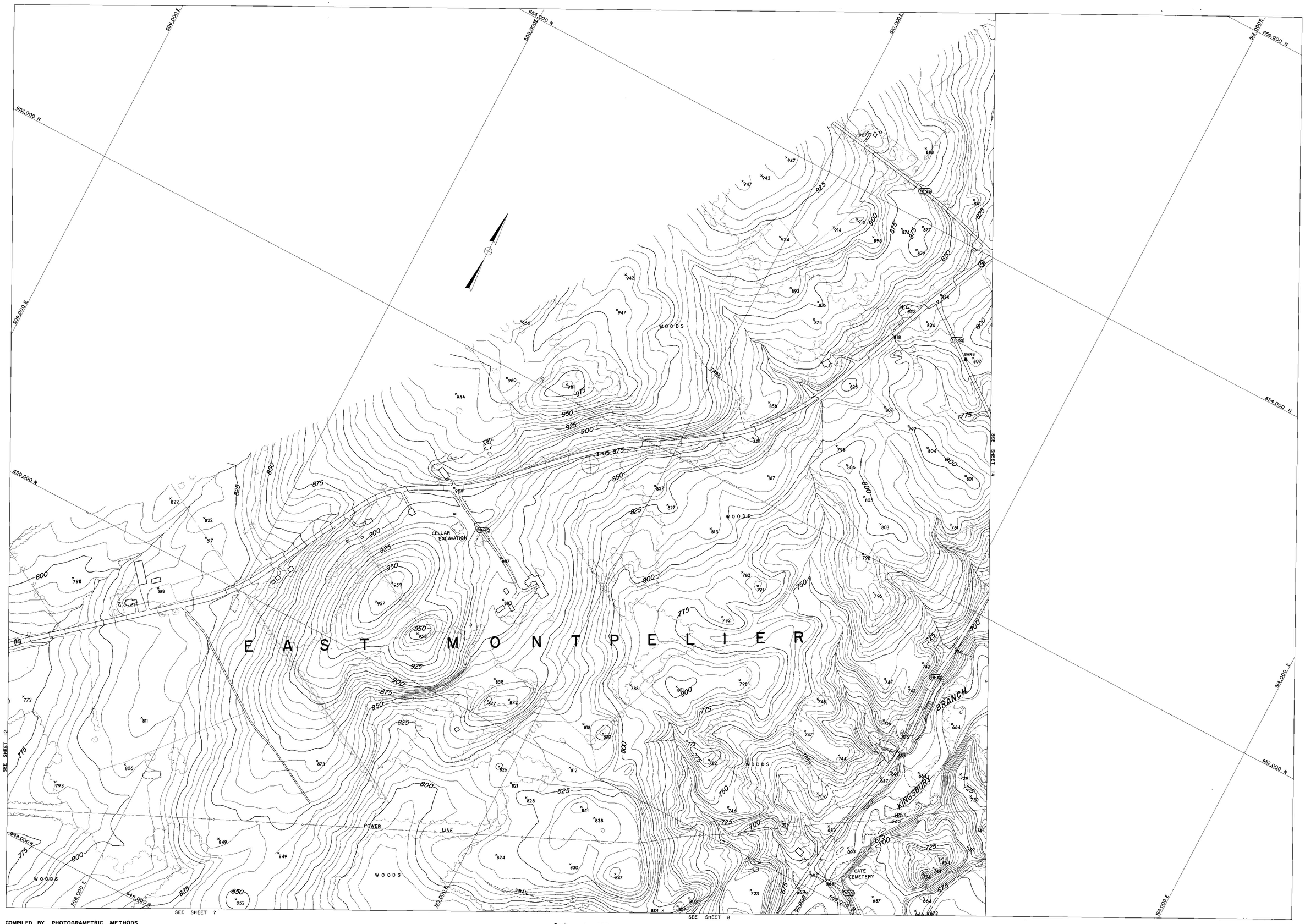

COMPILED BY PHOTOGRAMETRIC METHODS

MOORE SURVEY & MAPPING CORP.

CONTROL BY VT. GEODETIC SURVEY, U.S.C.&G.S. & M.S.&M. CORP.

Scale: 1 : 2400

200 0 200 400 600 800 feet

CONTOUR INTERVAL 5'

DATUM: MEAN SEA LEVEL 1929

2000' GRID BASED ON VERMONT STATE PLANE COORDINATE SYSTEM

TRANSVERSE MERCATOR PROJECTION

THE STATE OF VERMONT
DEPARTMENT OF HIGHWAYS
MONTPELIER-E. MONTPELIER-BERLIN
PLAIN.-MARSH.-CABOT-DANVILLE
TOPOGRAPHIC MAP

CONTRACT 2-67 DATE OF PHOTOGRAPHY: 5/13/67 5/29/67

SHEET 13 OF 44 SHEETS

266

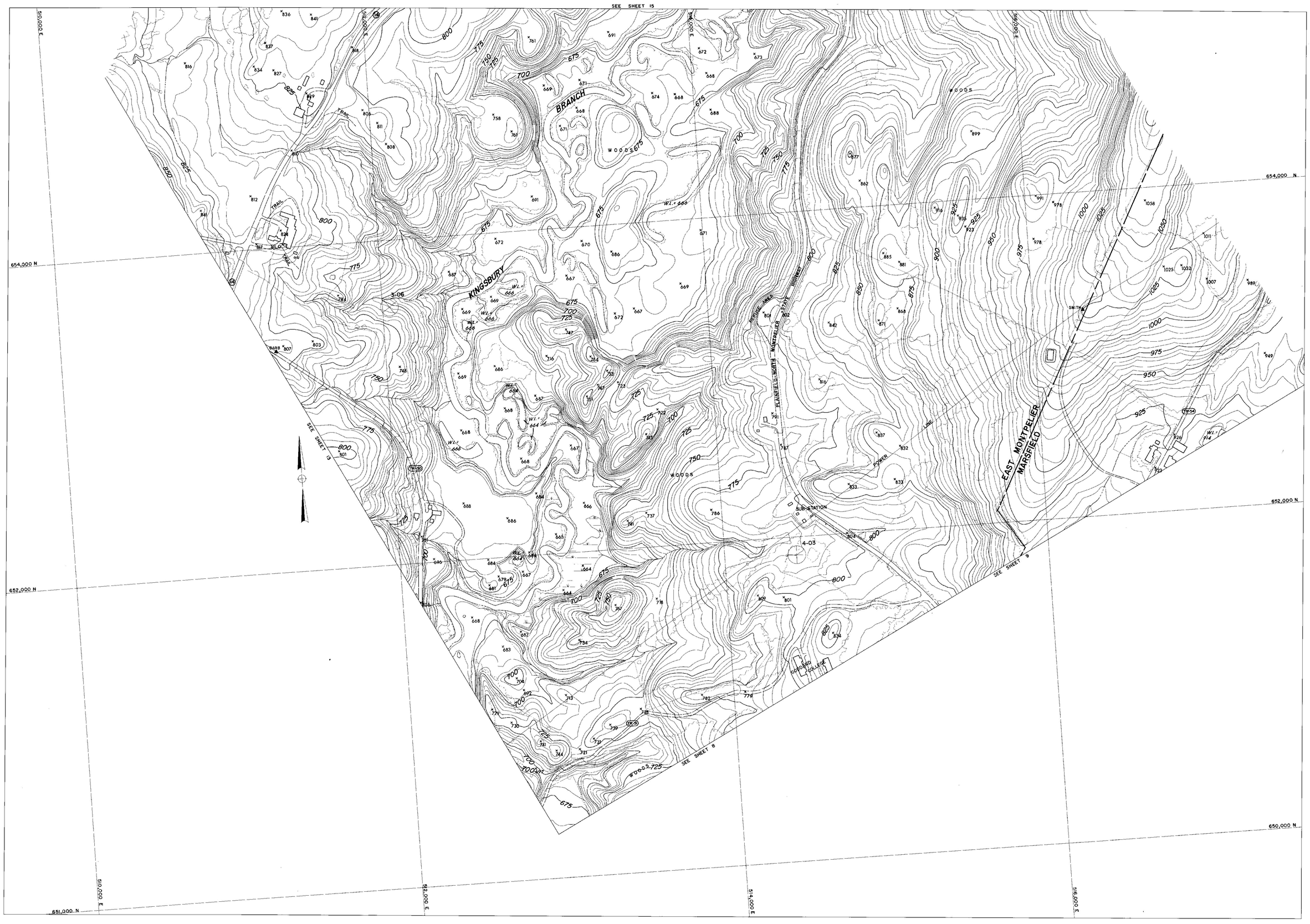

COMPILED BY PHOTOGRAMETRIC METHODS

MOORE SURVEY & MAPPING CORP.

CONTROL BY VT. GEODETIC SURVEY, U.S.C.&G.S. & M.S.&M. CORP.

Scale: 1 : 2400

200 0 200 400 600 800 feet

CONTOUR INTERVAL 5'

DATUM: MEAN SEA LEVEL 1929

2000' GRID BASED ON VERMONT STATE PLANE COORDINATE SYSTEM

TRANSVERSE MERCATOR PROJECTION

THE STATE OF VERMONT
DEPARTMENT OF HIGHWAYS
MONTPELIER-E. MONTPELIER-BERLIN
PLAIN.-MARSH.-CABOT-DANVILLE
TOPOGRAPHIC MAP

CONTRACT 2-67 DATE OF PHOTOGRAPHY: 5/13/67 5/29/67

SHEET 14 OF 44 SHEETS

266

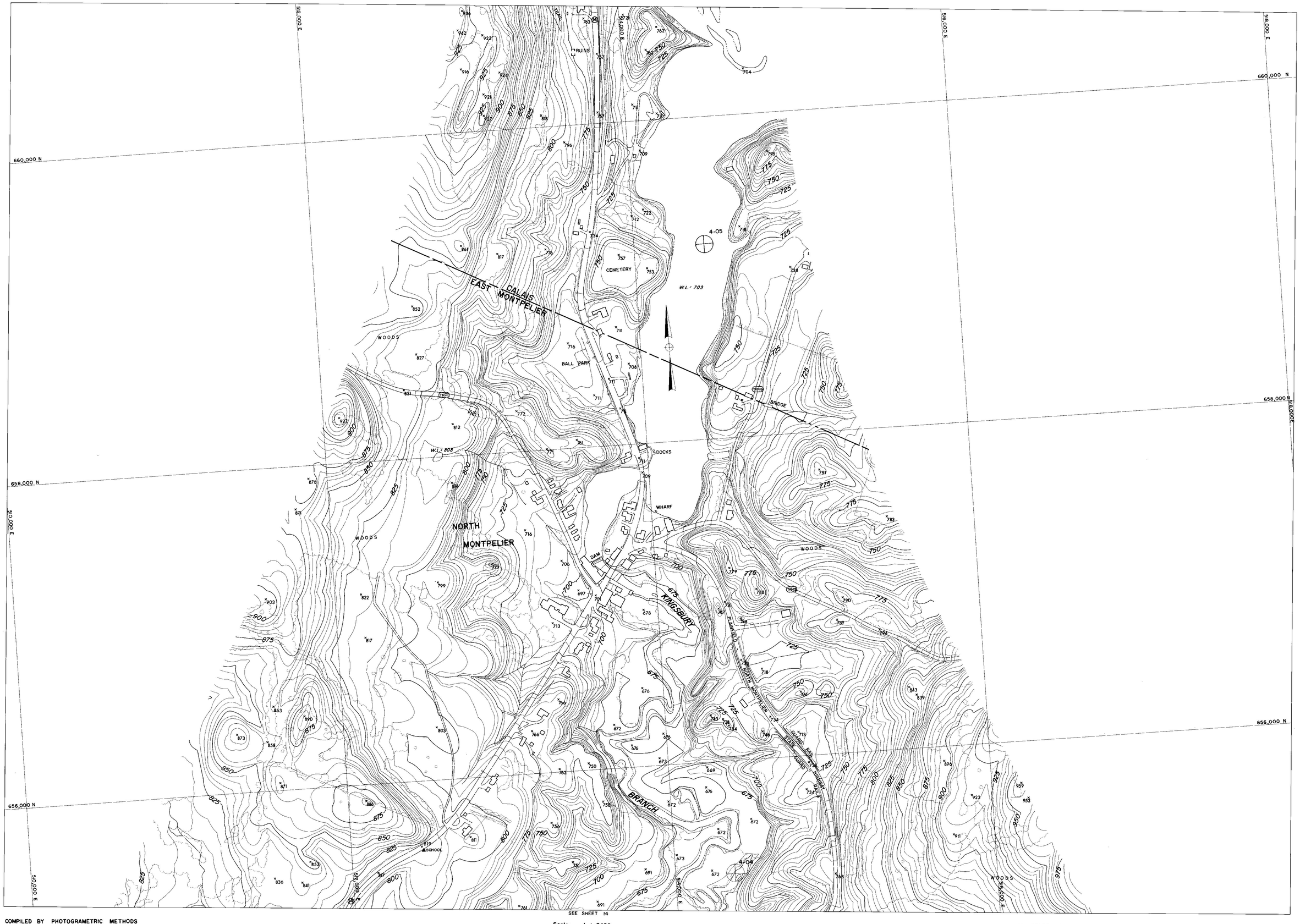

SEE SHEET 14

COMPILED BY PHOTOGRAMETRIC METHODS

MOORE SURVEY & MAPPING CORP.

CONTROL BY VT. GEODETIC SURVEY, U.S.C.&G.S. & M.S.&M. CORP.

Scale: 1 : 2400

200 0 200 400 600 800 feet

CONTOUR INTERVAL 5'

DATUM: MEAN SEA LEVEL 1929

2000' GRID BASED ON VERMONT STATE PLANE COORDINATE SYSTEM

TRANSVERSE MERCATOR PROJECTION

THE STATE OF VERMONT
DEPARTMENT OF HIGHWAYS
MONTPELIER-E. MONTPELIER-BERLIN
PLAIN.-MARSH.-CABOT-DANVILLE
TOPOGRAPHIC MAP

CONTRACT 2-67 DATE OF PHOTOGRAPHY: 5/13/67 5/29/67

SHEET 15 OF 44 SHEETS

266

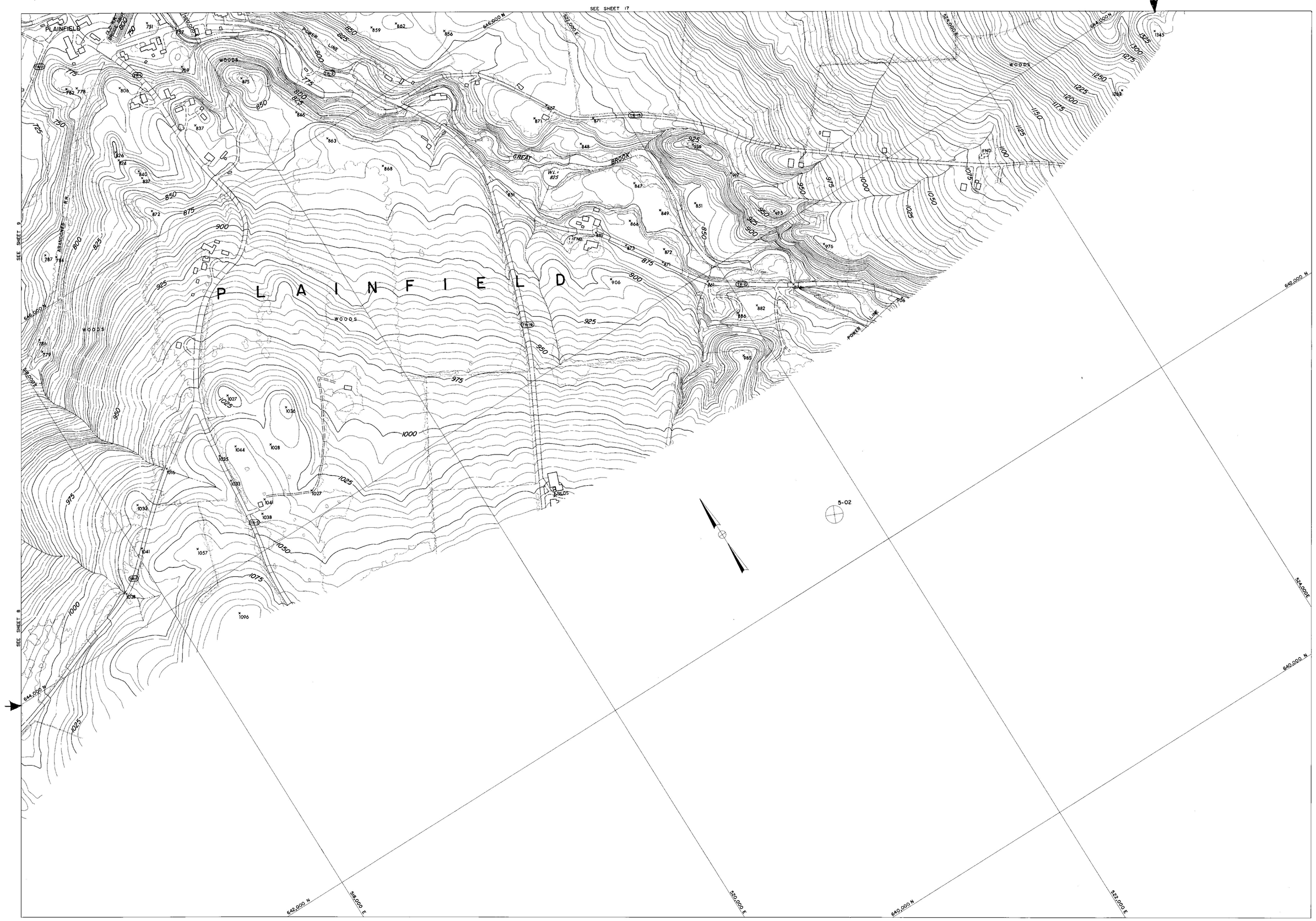

COMPILED BY PHOTOGRAMETRIC METHODS

MOORE SURVEY & MAPPING CORP.

CONTROL BY VT. GEODETIC SURVEY, U.S.C.&G.S. & M.S.&M. CORP.

Scale: 1 : 2400

200 0 200 400 600 800 feet

CONTOUR INTERVAL 5'

DATUM: MEAN SEA LEVEL 1929

2000' GRID BASED ON VERMONT STATE PLANE COORDINATE SYSTEM

TRANSVERSE MERCATOR PROJECTION

THE STATE OF VERMONT
DEPARTMENT OF HIGHWAYS
MONTPELIER—E. MONTPELIER—BERLIN
PLAIN.—MARSH.—CABOT—DANVILLE
TOPOGRAPHIC MAP

CONTRACT 2-67 DATE OF PHOTOGRAPHY: 5/13/67 5/29/67

SHEET 16 OF 44 SHEETS

266

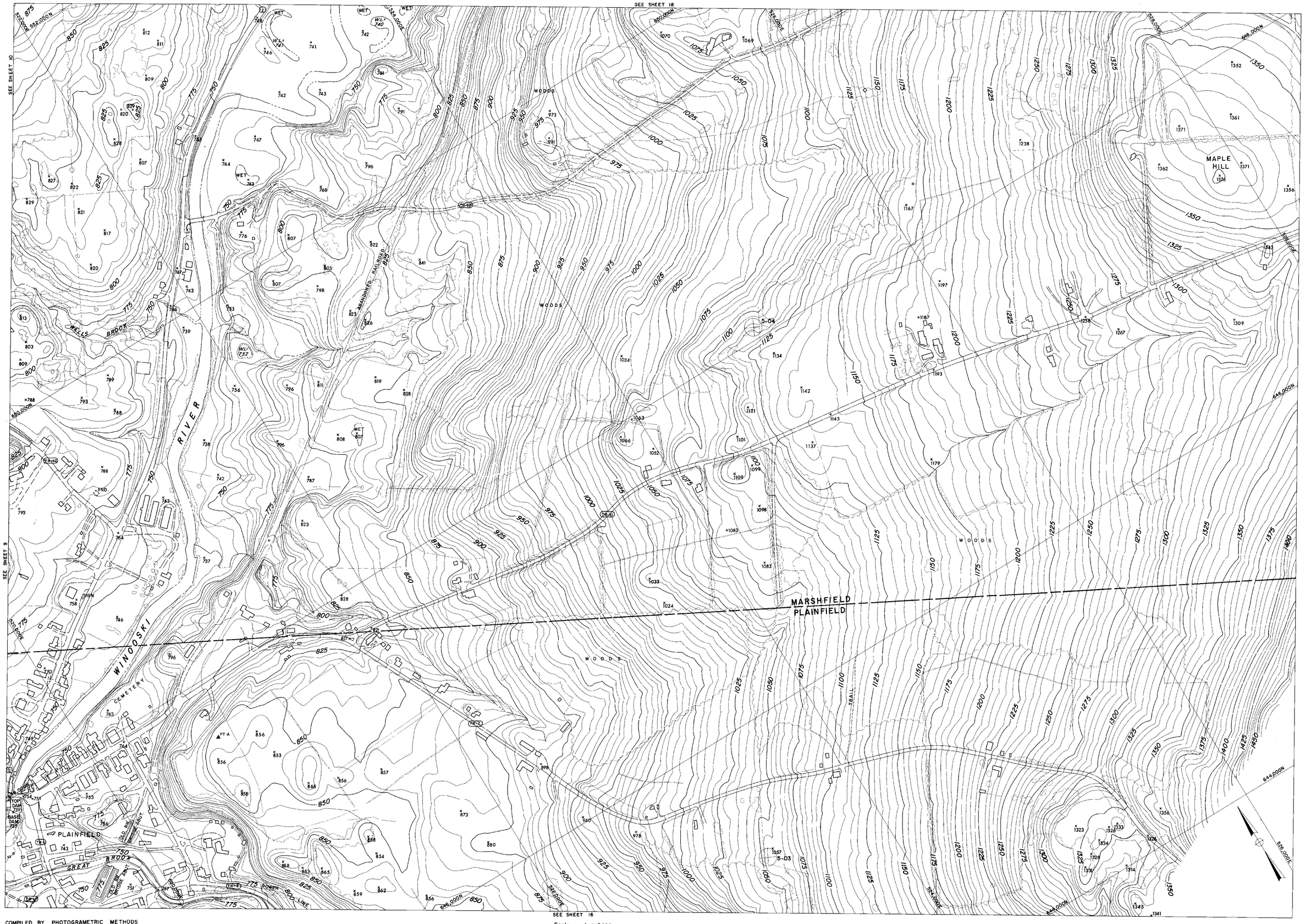

COMPILED BY PHOTOGRAMETRIC METHODS

MOORE SURVEY & MAPPING CORP.

CONTROL BY VT. GEODETIC SURVEY, U.S.C.&G.S. & M.S.&M. CORP.

Scale: 1 : 2400

200 0 200 400 600 800 feet

CONTOUR INTERVAL 5'

DATUM: MEAN SEA LEVEL 1929

2000' GRID BASED ON VERMONT STATE PLANE COORDINATE SYSTEM

TRANSVERSE MERCATOR PROJECTION

THE STATE OF VERMONT
DEPARTMENT OF HIGHWAYS
MONTPELIER-E. MONTPELIER-BERLIN
PLAIN.-MARSH.-CABOT-DANVILLE
TOPOGRAPHIC MAP

CONTRACT 2-67 DATE OF PHOTOGRAPHY: 5/13/67 5/29/67

SHEET 17 OF 44 SHEETS

266

SEE SHEET 19

SEE SHEET 10

MARSHFIELD

SEE SHEET 17

COMPILED BY PHOTOGRAMETRIC METHODS

MOORE SURVEY & MAPPING CORP.

CONTROL BY V.T. GEODETIC SURVEY, U.S.C.&G.S. & M.S.&M. CORP.

Scale: 1 : 2400

CONTOUR INTERVAL 5'
DATUM: MEAN SEA LEVEL 1929
2000' GRID BASED ON VERMONT STATE PLANE COORDINATE SYSTEM
TRANSVERSE MERCATOR PROJECTION

THE STATE OF VERMONT
DEPARTMENT OF HIGHWAYS
MONTPELIER—E. MONTPELIER—BERLIN
PLAIN.—MARSH.—CABOT—DANVILLE
TOPOGRAPHIC MAP

CONTRACT 2-67 DATE OF PHOTOGRAPHY: 5/13/67 5/29/67
SHEET 18 OF 44 SHEETS

266

SEE SHEET 20

SEE SHEET 18

COMPILED BY PHOTOGRAMETRIC METHODS
MOORE SURVEY & MAPPING CORP.
CONTROL BY VT. GEODETIC SURVEY, U.S.C.&G.S. & M.S.&M. CORP.

Scale: 1 : 2400
200 0 200 400 600 800 feet
CONTOUR INTERVAL 5'
DATUM: MEAN SEA LEVEL 1929
2000' GRID BASED ON VERMONT STATE PLANE COORDINATE SYSTEM
TRANSVERSE MERCATOR PROJECTION

THE STATE OF VERMONT
DEPARTMENT OF HIGHWAYS
MONTPELIER-E. MONTPELIER-BERLIN
PLAIN.-MARSH.-CABOT-DANVILLE
TOPOGRAPHIC MAP
CONTRACT 2-67 DATE OF PHOTOGRAPHY: 5/13/67 5/29/67
SHEET 19 OF 44 SHEETS

266

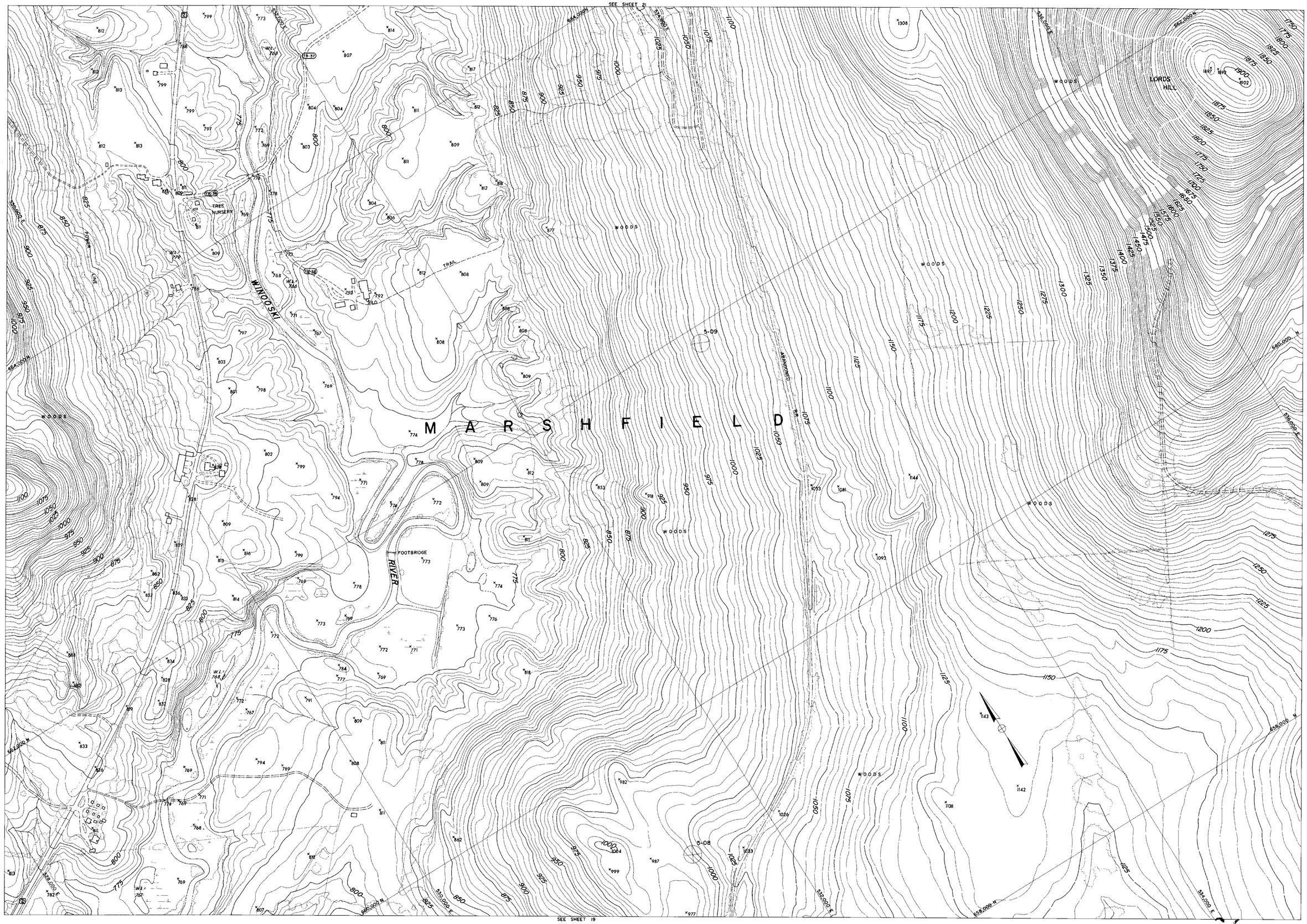

COMPILED BY PHOTOGRAMETRIC METHODS
MOORE SURVEY & MAPPING CORP.
CONTROL BY VT. GEODETIC SURVEY, U.S.C.&G.S. & M.S.&M. CORP.

Scale: 1 : 2400
200 0 200 400 600 800 feet
CONTOUR INTERVAL 5'
DATUM: MEAN SEA LEVEL 1929
2000' GRID BASED ON VERMONT STATE PLANE COORDINATE SYSTEM
TRANSVERSE MERCATOR PROJECTION

THE STATE OF VERMONT
DEPARTMENT OF HIGHWAYS
MONTPELIER-E. MONTPELIER-BERLIN
PLAIN.-MARSH.-CABOT-DANVILLE
TOPOGRAPHIC MAP
CONTRACT 2-67 DATE OF PHOTOGRAPHY: 5/13/67 5/29/67
SHEET 20 OF 44 SHEETS

266

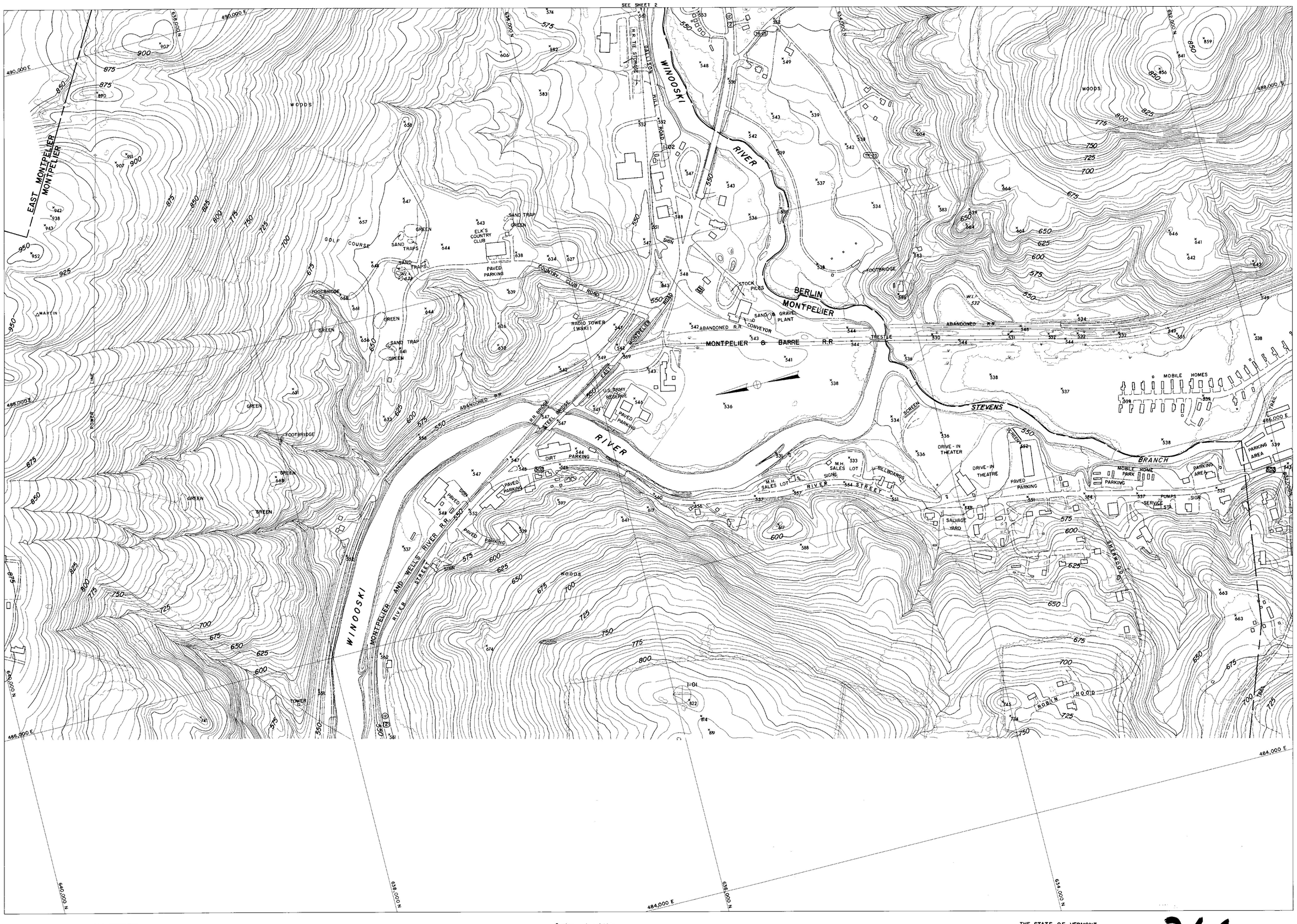

COMPILED BY PHOTOGRAMETRIC METHODS

MOORE SURVEY & MAPPING CORP.

CONTROL BY VT. GEODETIC SURVEY, U.S.C.&G.S. & M.S.&M. CORP.

Scale: 1 : 2400

200 0 200 400 600 800 feet

CONTOUR INTERVAL 5'

DATUM: MEAN SEA LEVEL 1929

2000' GRID BASED ON VERMONT STATE PLANE COORDINATE SYSTEM

TRANSVERSE MERCATOR PROJECTION

THE STATE OF VERMONT
DEPARTMENT OF HIGHWAYS
MONTPELIER–E. MONTPELIER–BERLIN
PLAIN.–MARSH.–CABOT–DANVILLE
TOPOGRAPHIC MAP

CONTRACT 2-67 DATE OF PHOTOGRAPHY: 5/13/67 5/29/67

SHEET 1 OF 44 SHEETS

266

MIDDLEBURY

Spring Map Photogrammetry

1" = 200'

"JPL"

1 of 3

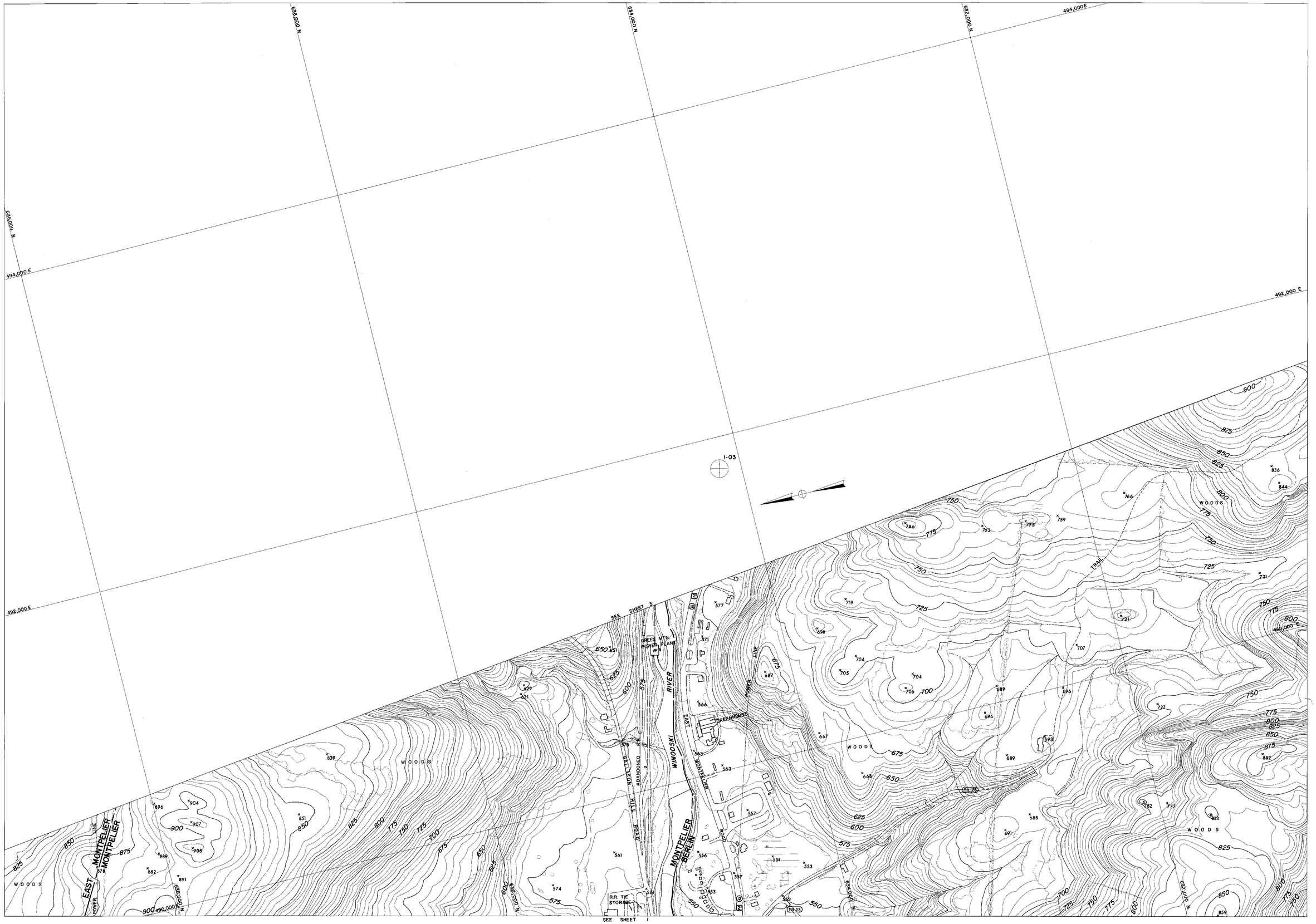

COMPILED BY PHOTOGRAMETRIC METHODS

MOORE SURVEY & MAPPING CORP.

CONTROL BY VT. GEODETIC SURVEY, U.S.C.&G.S. & M.S.&M. CORP.

Scale: 1 : 2400

200 0 200 400 600 800 feet

CONTOUR INTERVAL 5'

DATUM: MEAN SEA LEVEL 1929

2000' GRID BASED ON VERMONT STATE PLANE COORDINATE SYSTEM

TRANSVERSE MERCATOR PROJECTION

THE STATE OF VERMONT
DEPARTMENT OF HIGHWAYS
MONTPELIER–E. MONTPELIER–BERLIN
PLAIN.–MARSH.–CABOT–DANVILLE
TOPOGRAPHIC MAP

CONTRACT 2-67 DATE OF PHOTOGRAPHY: 5/13/67 5/29/67

SHEET 2 OF 44 SHEETS

266

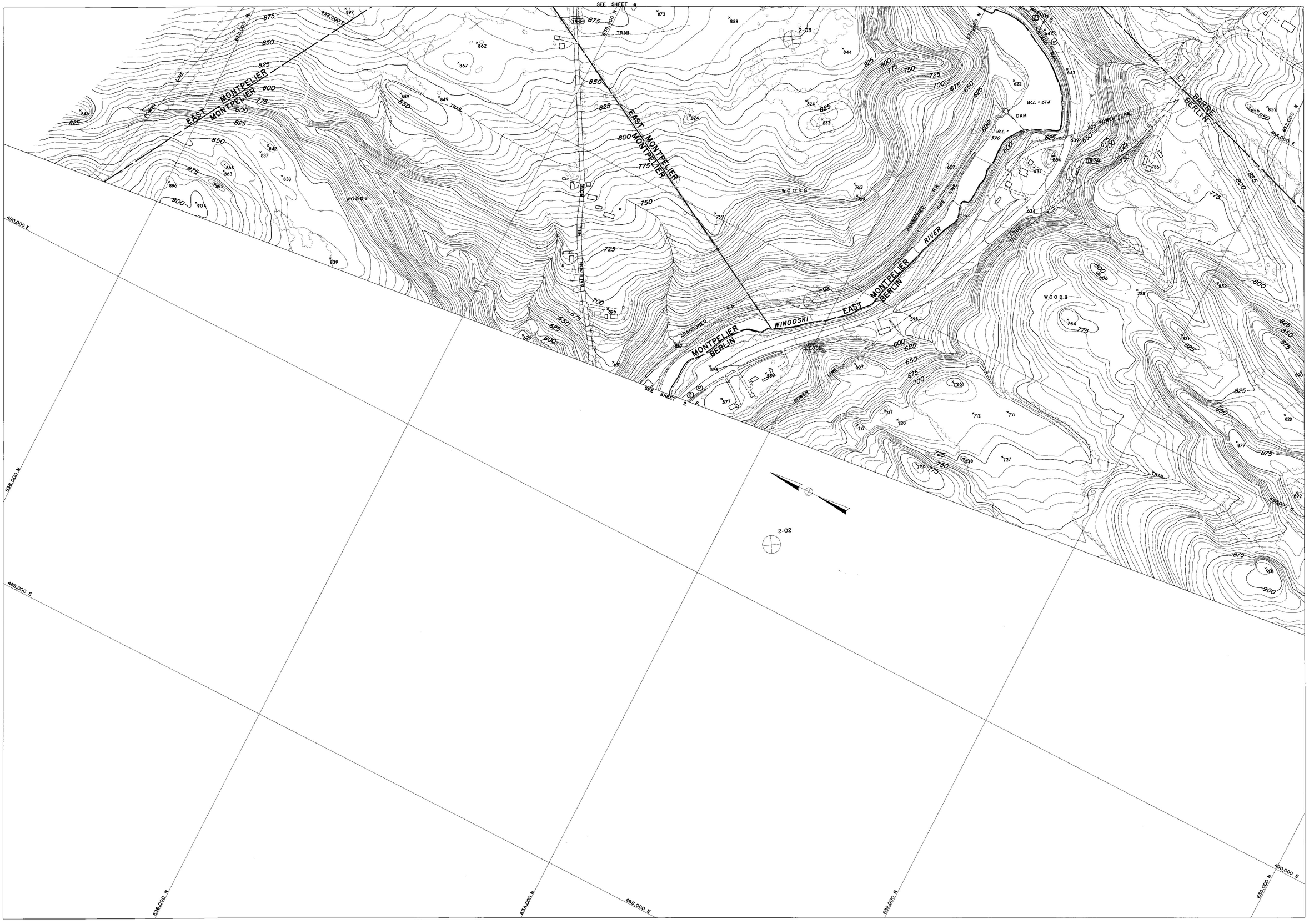

COMPILED BY PHOTOGRAMETRIC METHODS

MOORE SURVEY & MAPPING CORP.

CONTROL BY VT. GEODETIC SURVEY, U.S.C.&G.S. & M.S.&M. CORP.

Scale: 1 : 2400

200 0 200 400 600 800 feet

CONTOUR INTERVAL 5'

DATUM: MEAN SEA LEVEL 1929

2000' GRID BASED ON VERMONT STATE PLANE COORDINATE SYSTEM

TRANSVERSE MERCATOR PROJECTION

THE STATE OF VERMONT
DEPARTMENT OF HIGHWAYS
MONTPELIER – E. MONTPELIER – BERLIN
PLAIN. – MARSH. – CABOT – DANVILLE
TOPOGRAPHIC MAP

CONTRACT 2-67 DATE OF PHOTOGRAPHY: 5/13/67 5/29/67

SHEET 3 OF 44 SHEETS

266

SEE SHEET 5

SEE SHEET 3

COMPILED BY PHOTOGRAMETRIC METHODS

MOORE SURVEY & MAPPING CORP.

CONTROL BY VT. GEODETIC SURVEY, U.S.C.&G.S. & M.S.&M. CORP.

Scale: 1 : 2400

200 0 200 400 600 800 (ft)

CONTOUR INTERVAL 5'

DATUM: MEAN SEA LEVEL 1929

2000' GRID BASED ON VERMONT STATE PLANE COORDINATE SYSTEM

TRANSVERSE MERCATOR PROJECTION

THE STATE OF VERMONT

DEPARTMENT OF HIGHWAYS

MONTPELIER–E. MONTPELIER–BERLIN

PLAIN.–MARSH.–CABOT–DANVILLE

TOPOGRAPHIC MAP

CONTRACT 2-67 DATE OF PHOTOGRAPHY: 5/13/67 5/29/67

SHEET 4 OF 44 SHEETS

266

SEE SHEET 6

SEE SHEET 11

EAST MONTPELIER

BENNETT BROOK

WINOOSKI RIVER

WINOOSKI

ABANDONED R.R. GRADE

ABANDONED ROAD

PIONEER LINE

WOODS

LEDGE

SALVAGE YARD

2-06

2-05

SEE SHEET 4

COMPILED BY PHOTOGRAMETRIC METHODS

MOORE SURVEY & MAPPING CORP.

CONTROL BY VT. GEODETIC SURVEY, U.S.C.&G.S. & M.S.&M. CORP.

Scale: 1 : 2400

200 0 200 400 600 800 feet

CONTOUR INTERVAL 5'

DATUM: MEAN SEA LEVEL 1929

2000' GRID BASED ON VERMONT STATE PLANE COORDINATE SYSTEM

TRANSVERSE MERCATOR PROJECTION

THE STATE OF VERMONT
DEPARTMENT OF HIGHWAYS
MONTPELIER–E. MONTPELIER–BERLIN
PLAIN.–MARSH.–CABOT–DANVILLE
TOPOGRAPHIC MAP

CONTRACT 2-67 DATE OF PHOTOGRAPHY: 5/13/67 5/29/67

SHEET 5 OF 44 SHEETS

266

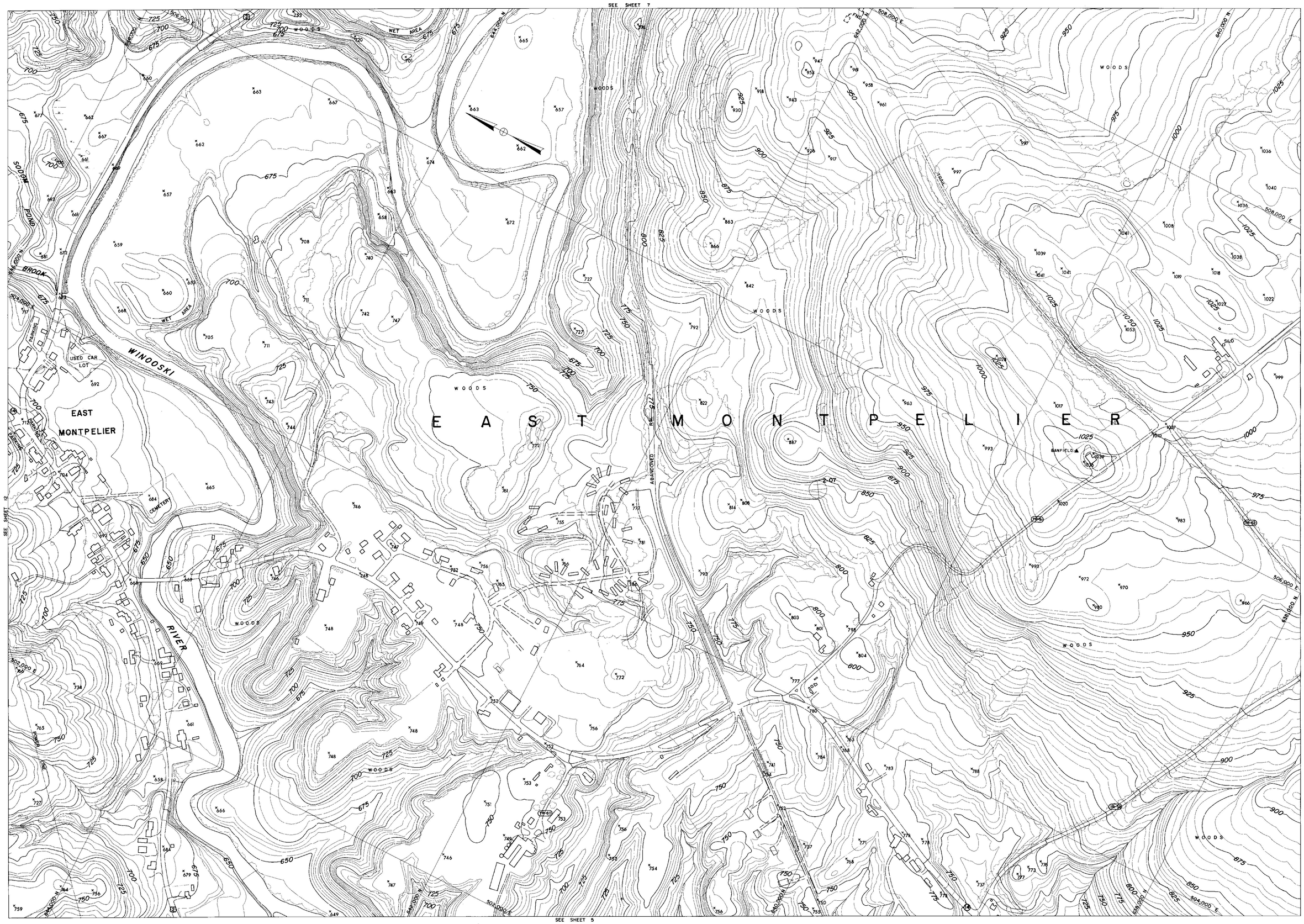

COMPILED BY PHOTOGRAMETRIC METHODS

MOORE SURVEY & MAPPING CORP.

CONTROL BY VT. GEODETIC SURVEY, U.S.C.&G.S. & M.S.&M. CORP.

Scale: 1 : 2400

200 0 200 400 600 800 feet

CONTOUR INTERVAL 5'

DATUM: MEAN SEA LEVEL 1929

2000' GRID BASED ON VERMONT STATE PLANE COORDINATE SYSTEM

TRANSVERSE MERCATOR PROJECTION

THE STATE OF VERMONT
DEPARTMENT OF HIGHWAYS
MONTPELIER–E. MONTPELIER–BERLIN
PLAIN.–MARSH.–CABOT–DANVILLE
TOPOGRAPHIC MAP

CONTRACT 2-67 DATE OF PHOTOGRAPHY: 5/13/67 5/29/67

SHEET 6 OF 44 SHEETS

266

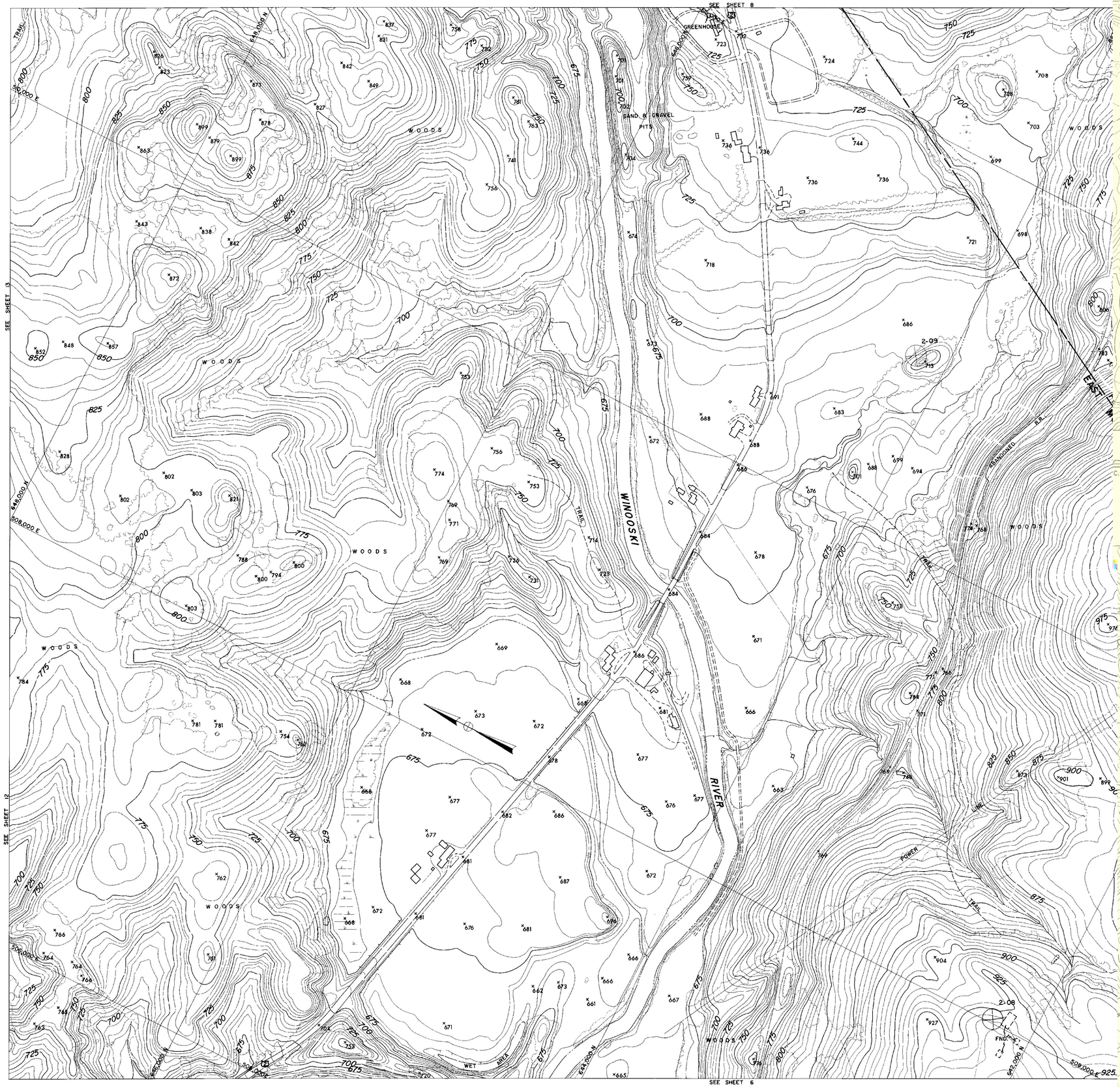

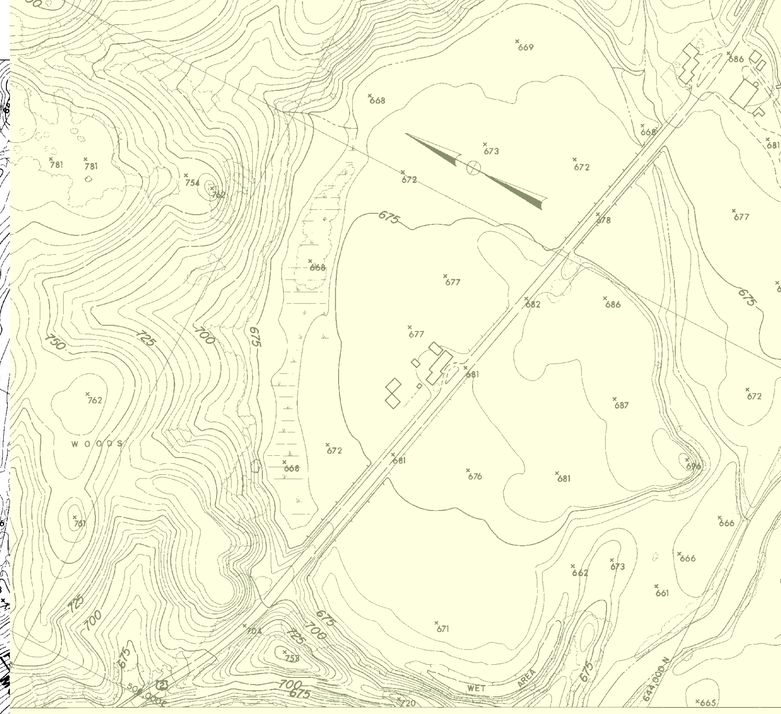

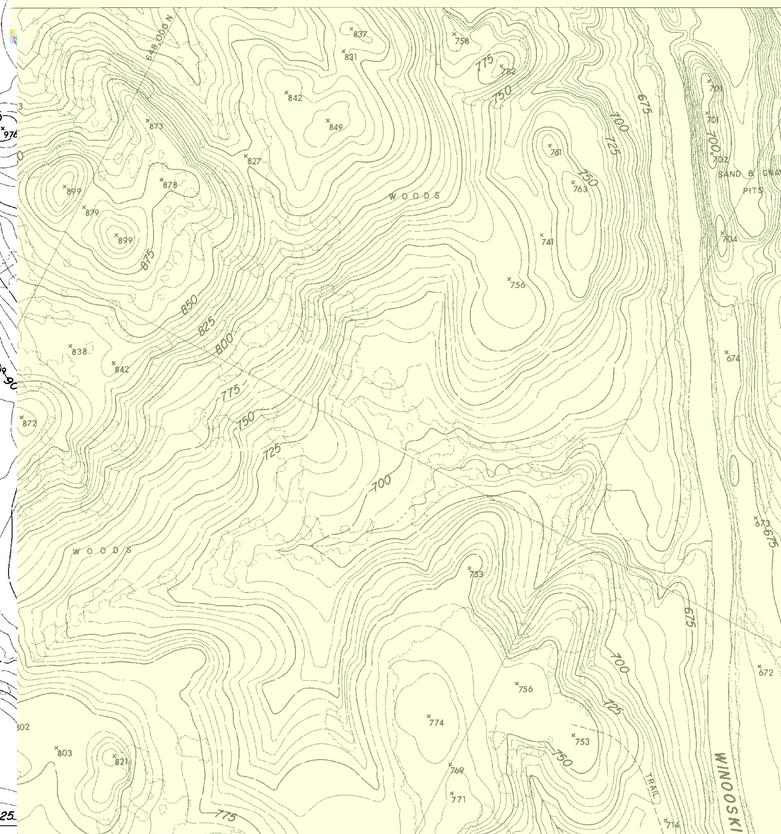

COMPILED BY PHOTOGRAMETRIC METHODS
MOORE SURVEY & MAPPING CORP.
CONTROL BY VT. GEODETIC SURVEY, U.S.C.&G.S. & M.S.B.M. CORP.

Scale: 1 : 2400
200 0 200 400 600 800 feet
CONTOUR INTERVAL 5'
DATUM: MEAN SEA LEVEL 1929
2000' GRID BASED ON VERMONT STATE PLANE COORDINATE SYSTEM
TRANSVERSE MERCATOR PROJECTION



COMPILED BY PHOTOGRAMETRIC METHODS

MOORE SURVEY & MAPPING CORP.

CONTROL BY VT. GEODETIC SURVEY, U.S.C.&G.S. & M.S.&M. CORP.

Scale: 1 : 2400

200 0 200 400 600 800 feet

CONTOUR INTERVAL 5'
DATUM: MEAN SEA LEVEL 1929
2000' GRID BASED ON VERMONT STATE PLANE COORDINATE SYSTEM
TRANSVERSE MERCATOR PROJECTION

THE STATE OF VERMONT
DEPARTMENT OF HIGHWAYS
MONTPELIER–E. MONTPELIER–BERLIN
PLAIN.–MARSH.–CABOT–DANVILLE
TOPOGRAPHIC MAP

CONTRACT 2-67 DATE OF PHOTOGRAPHY: 5/13/67 5/29/67
SHEET 8 OF 44 SHEETS

266

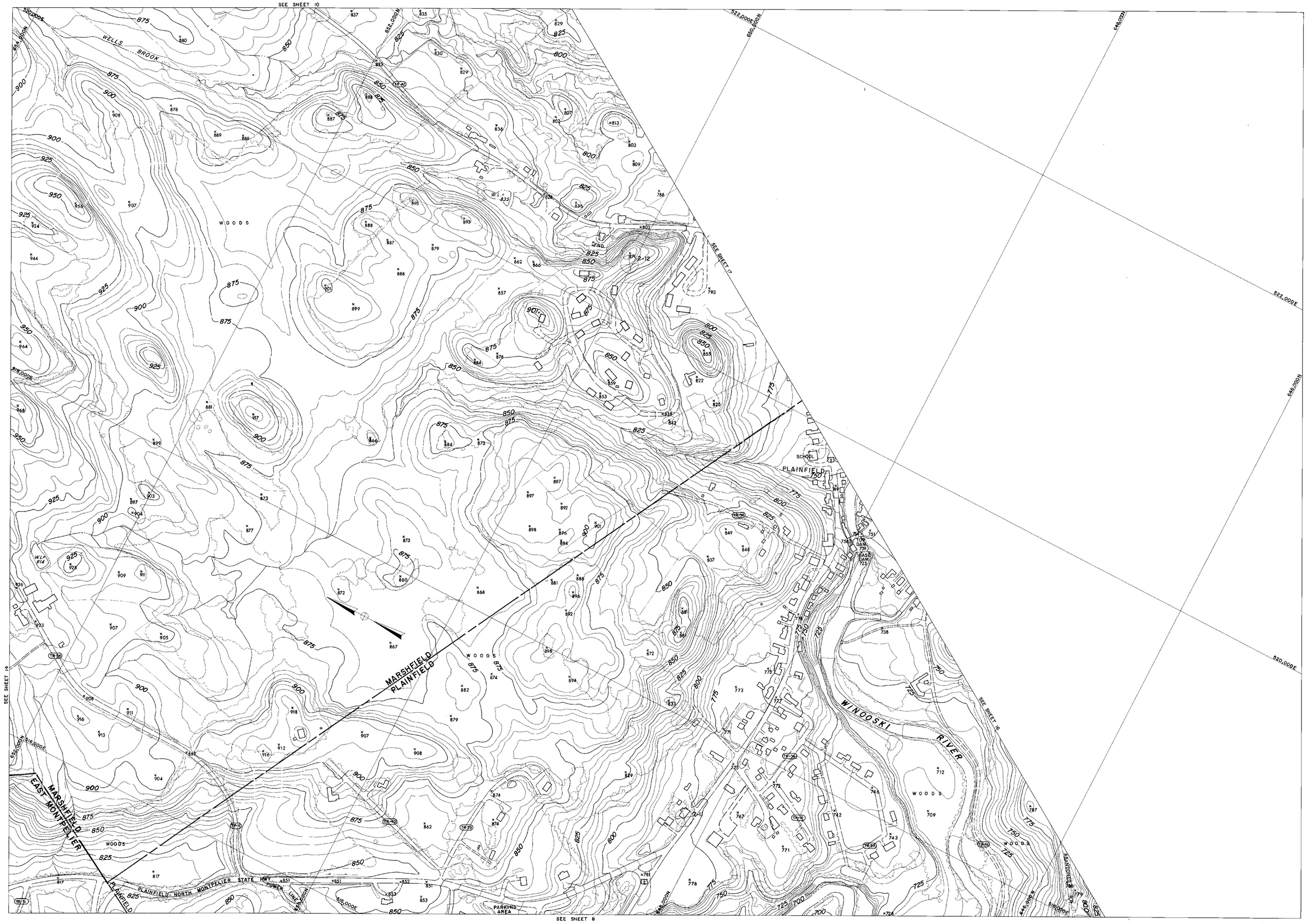

COMPILED BY PHOTOGRAMETRIC METHODS
MOORE SURVEY & MAPPING CORP.
CONTROL BY VT. GEODETIC SURVEY, U.S.C.&G.S. & M.S.&M. CORP.

Scale: 1 : 2400
200 0 200 400 600 800 feet
CONTOUR INTERVAL 5'
DATUM: MEAN SEA LEVEL 1929
2000' GRID BASED ON VERMONT STATE PLANE COORDINATE SYSTEM
TRANSVERSE MERCATOR PROJECTION

THE STATE OF VERMONT
DEPARTMENT OF HIGHWAYS
MONTPELIER-E. MONTPELIER-BERLIN
PLAIN.-MARSH.-CABOT-DANVILLE
TOPOGRAPHIC MAP

CONTRACT 2-67 DATE OF PHOTOGRAPHY: 5/13/67 5/29/67
SHEET 9 OF 44 SHEETS

266

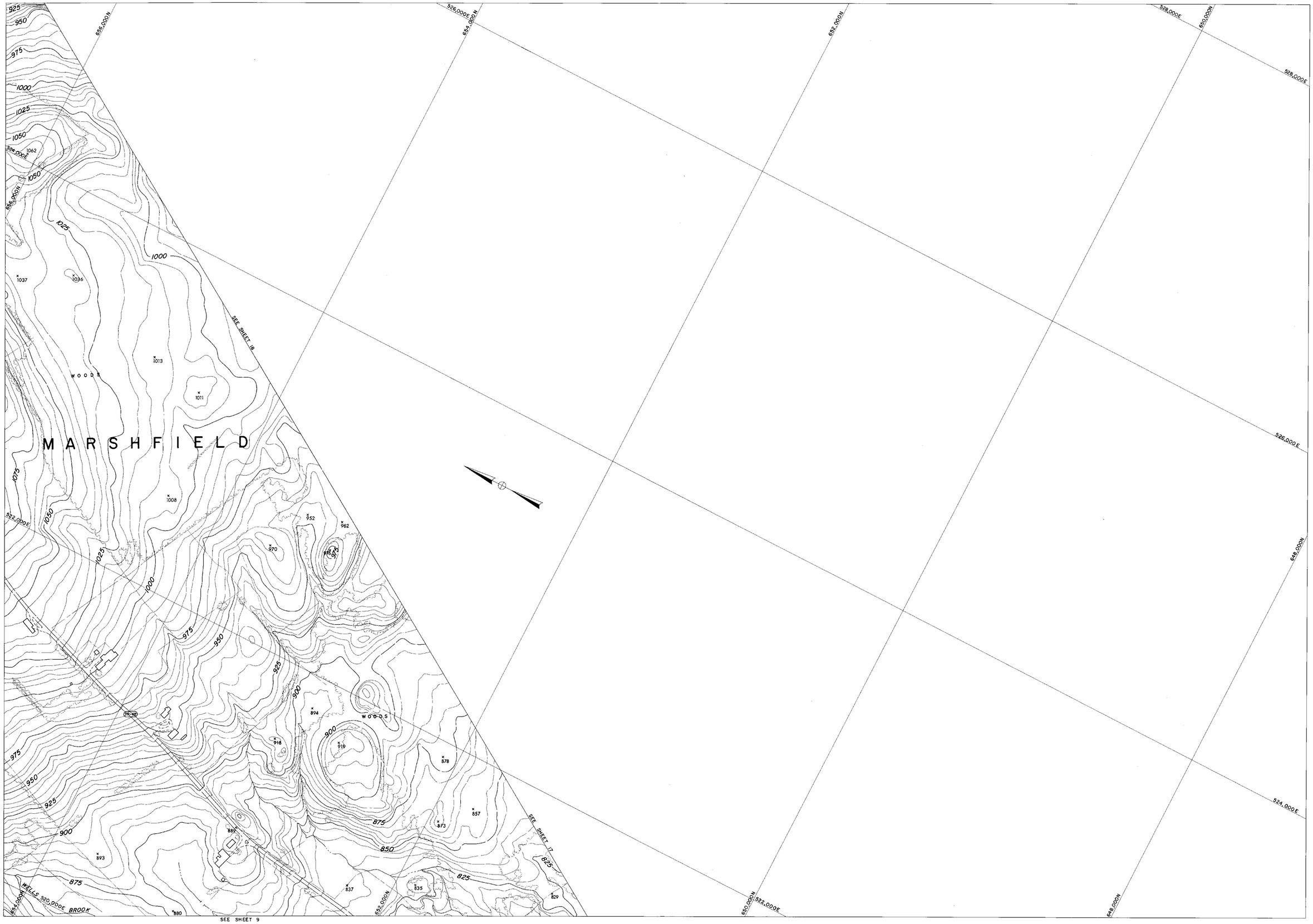

COMPILED BY PHOTOGRAMETRIC METHODS

MOORE SURVEY & MAPPING CORP.

CONTROL BY VT. GEODETIC SURVEY, U.S.C.&G.S. & M.S.&M. CORP.

Scale: 1 : 2400

200 0 200 400 600 800 feet

CONTOUR INTERVAL 5'

DATUM: MEAN SEA LEVEL 1929

2000' GRID BASED ON VERMONT STATE PLANE COORDINATE SYSTEM

TRANSVERSE MERCATOR PROJECTION

THE STATE OF VERMONT
DEPARTMENT OF HIGHWAYS
MONTPELIER--E. MONTPELIER-BERLIN
PLAIN.-MARSH.-CABOT-DANVILLE
TOPOGRAPHIC MAP

CONTRACT 2-67 DATE OF PHOTOGRAPHY: 5/13/67 5/29/67

SHEET 10 OF 44 SHEETS

266

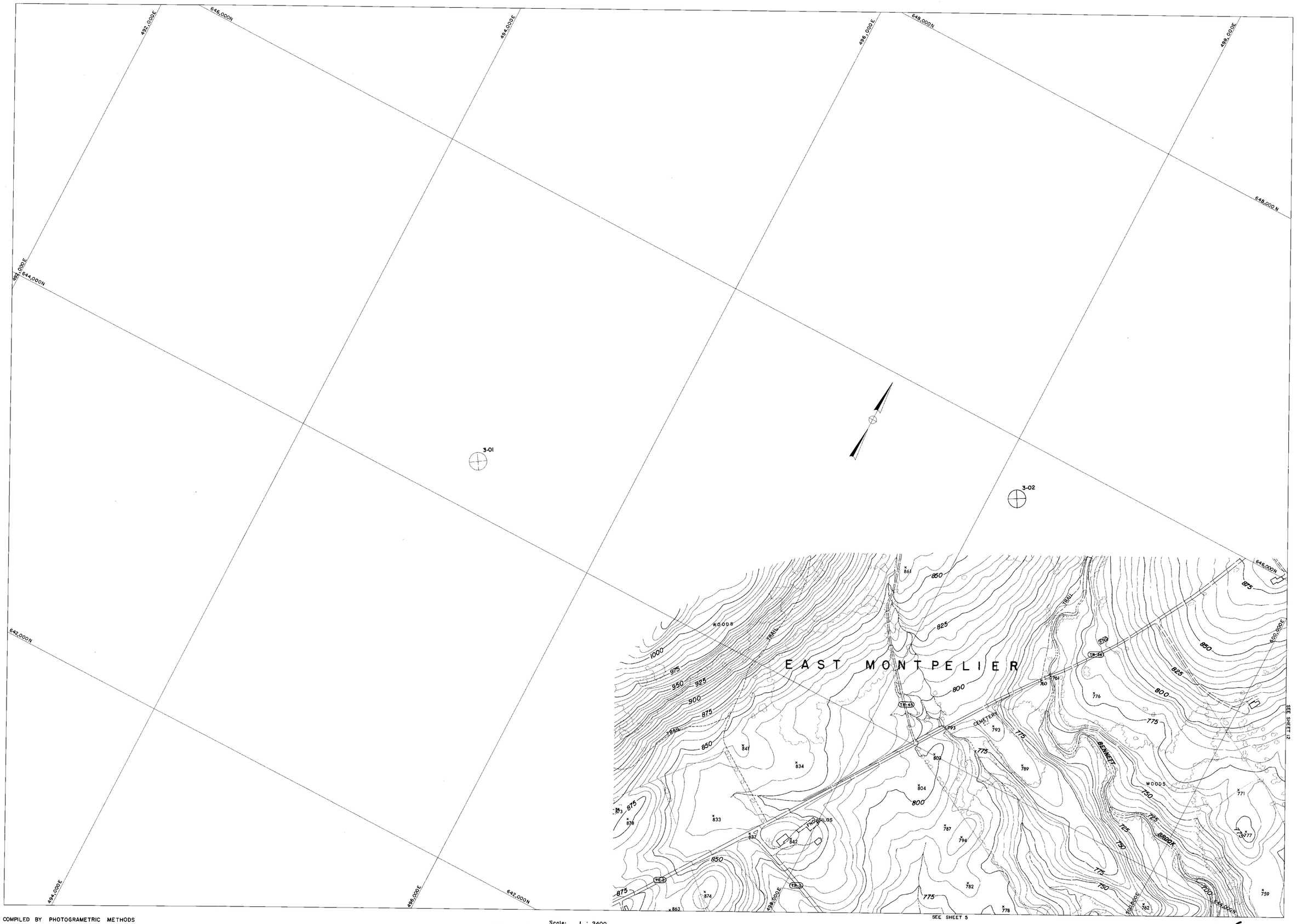

COMPILED BY PHOTOGRAMETRIC METHODS
MOORE SURVEY & MAPPING CORP.
CONTROL BY VT. GEODETIC SURVEY, U.S.C.&G.S. & M.S.&M. CORP.

Scale: 1 : 2400
200 0 200 400 600 800 feet
CONTOUR INTERVAL 5'
DATUM: MEAN SEA LEVEL 1929
2000' GRID BASED ON VERMONT STATE PLANE COORDINATE SYSTEM
TRANSVERSE MERCATOR PROJECTION

THE STATE OF VERMONT
DEPARTMENT OF HIGHWAYS
MONTPELIER–E. MONTPELIER–BERLIN
PLAIN.–MARSH.–CABOT–DANVILLE
TOPOGRAPHIC MAP

CONTRACT 2-67 DATE OF PHOTOGRAPHY: 5/13/67 5/29/67
SHEET 11 OF 44 SHEETS

266

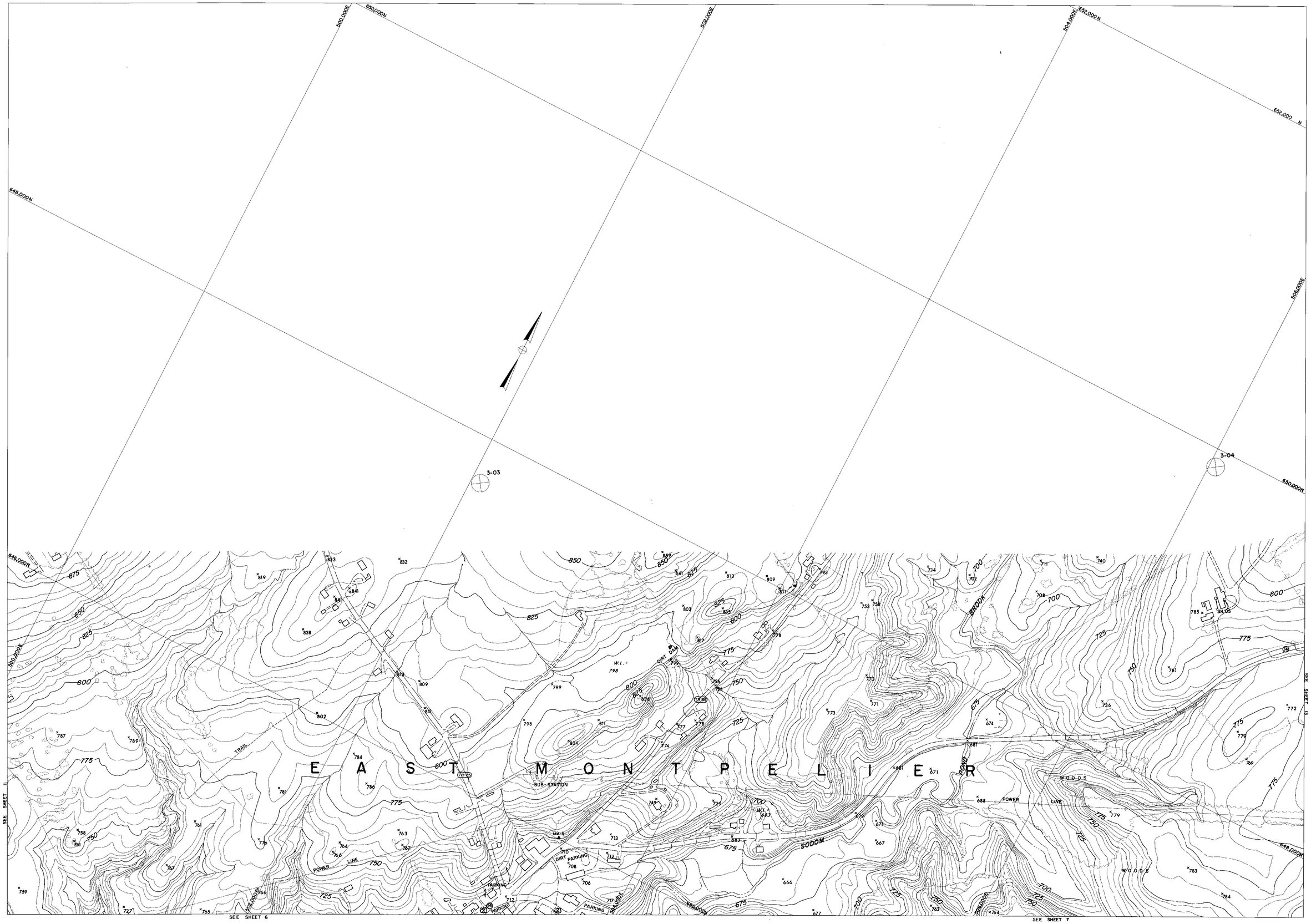

COMPILED BY PHOTOGRAMETRIC METHODS

MOORE SURVEY & MAPPING CORP.

CONTROL BY VT. GEODETIC SURVEY, U.S.C.&G.S. & M.S.B.M. CORP.

Scale: 1 : 2400

200 0 200 400 600 800 feet

CONTOUR INTERVAL 5'

DATUM: MEAN SEA LEVEL 1929

2000' GRID BASED ON VERMONT STATE PLANE COORDINATE SYSTEM

TRANSVERSE MERCATOR PROJECTION

THE STATE OF VERMONT
DEPARTMENT OF HIGHWAYS
MONTPELIER–E. MONTPELIER–BERLIN
PLAIN.–MARSH.–CABOT–DANVILLE
TOPOGRAPHIC MAP

CONTRACT 2-67 DATE OF PHOTOGRAPHY: 5/13/67 5/29/67

SHEET 12 OF 44 SHEETS

266

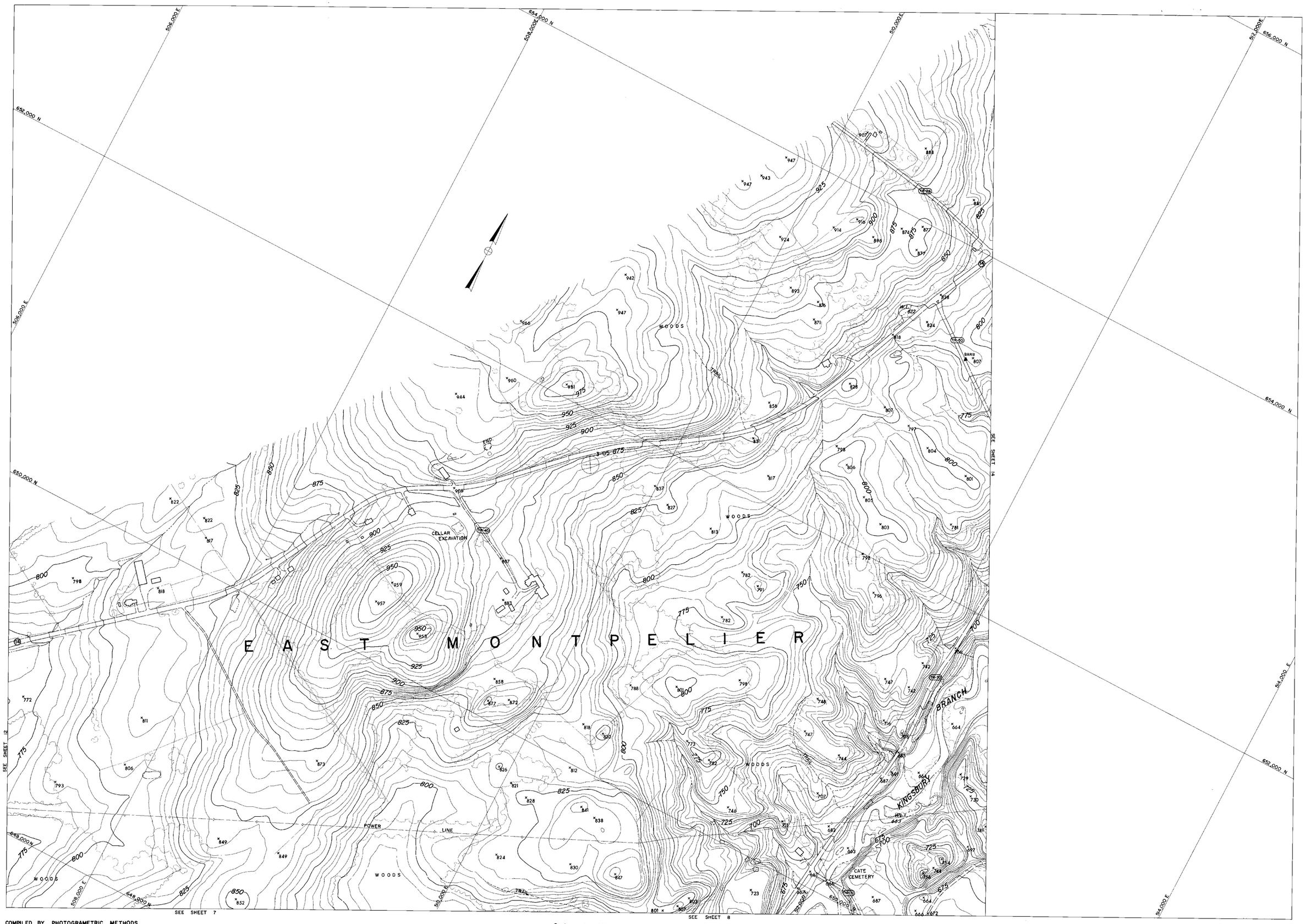

COMPILED BY PHOTOGRAMETRIC METHODS

MOORE SURVEY & MAPPING CORP.

CONTROL BY VT. GEODETIC SURVEY, U.S.C.&G.S. & M.S.&M. CORP.

Scale: 1 : 2400

200 0 200 400 600 800 feet

CONTOUR INTERVAL 5'

DATUM: MEAN SEA LEVEL 1929

2000' GRID BASED ON VERMONT STATE PLANE COORDINATE SYSTEM

TRANSVERSE MERCATOR PROJECTION

THE STATE OF VERMONT
DEPARTMENT OF HIGHWAYS
MONTPELIER-E. MONTPELIER-BERLIN
PLAIN.-MARSH.-CABOT-DANVILLE
TOPOGRAPHIC MAP

CONTRACT 2-67 DATE OF PHOTOGRAPHY: 5/13/67 5/29/67

SHEET 13 OF 44 SHEETS

266

COMPILED BY PHOTOGRAMETRIC METHODS

MOORE SURVEY & MAPPING CORP.

CONTROL BY VT. GEODETIC SURVEY, U.S.C.&G.S. & M.S.&M. CORP.

Scale: 1 : 2400

200 0 200 400 600 800 feet

CONTOUR INTERVAL 5'

DATUM: MEAN SEA LEVEL 1929

2000' GRID BASED ON VERMONT STATE PLANE COORDINATE SYSTEM

TRANSVERSE MERCATOR PROJECTION

THE STATE OF VERMONT
DEPARTMENT OF HIGHWAYS
MONTPELIER-E. MONTPELIER-BERLIN
PLAIN.-MARSH.-CABOT-DANVILLE
TOPOGRAPHIC MAP

CONTRACT 2-67 DATE OF PHOTOGRAPHY: 5/13/67 5/29/67

SHEET 14 OF 44 SHEETS

266

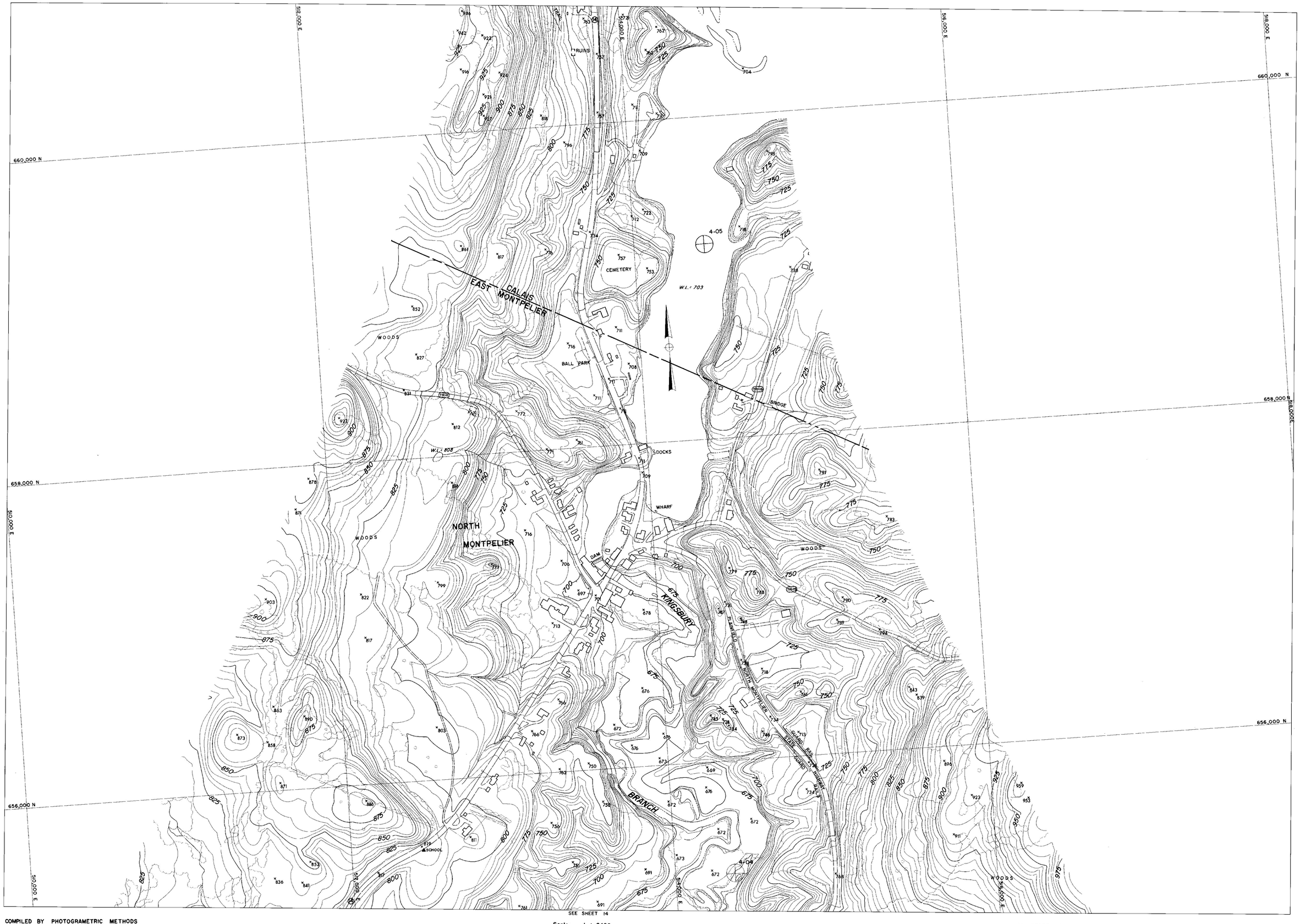

SEE SHEET 14

COMPILED BY PHOTOGRAMETRIC METHODS

MOORE SURVEY & MAPPING CORP.

CONTROL BY VT. GEODETIC SURVEY, U.S.C.&G.S. & M.S.&M. CORP.

Scale: 1 : 2400

200 0 200 400 600 800 feet

CONTOUR INTERVAL 5'

DATUM: MEAN SEA LEVEL 1929

2000' GRID BASED ON VERMONT STATE PLANE COORDINATE SYSTEM

TRANSVERSE MERCATOR PROJECTION

THE STATE OF VERMONT
DEPARTMENT OF HIGHWAYS
MONTPELIER-E. MONTPELIER-BERLIN
PLAIN.-MARSH.-CABOT-DANVILLE
TOPOGRAPHIC MAP

CONTRACT 2-67 DATE OF PHOTOGRAPHY: 5/13/67 5/29/67

SHEET 15 OF 44 SHEETS

266

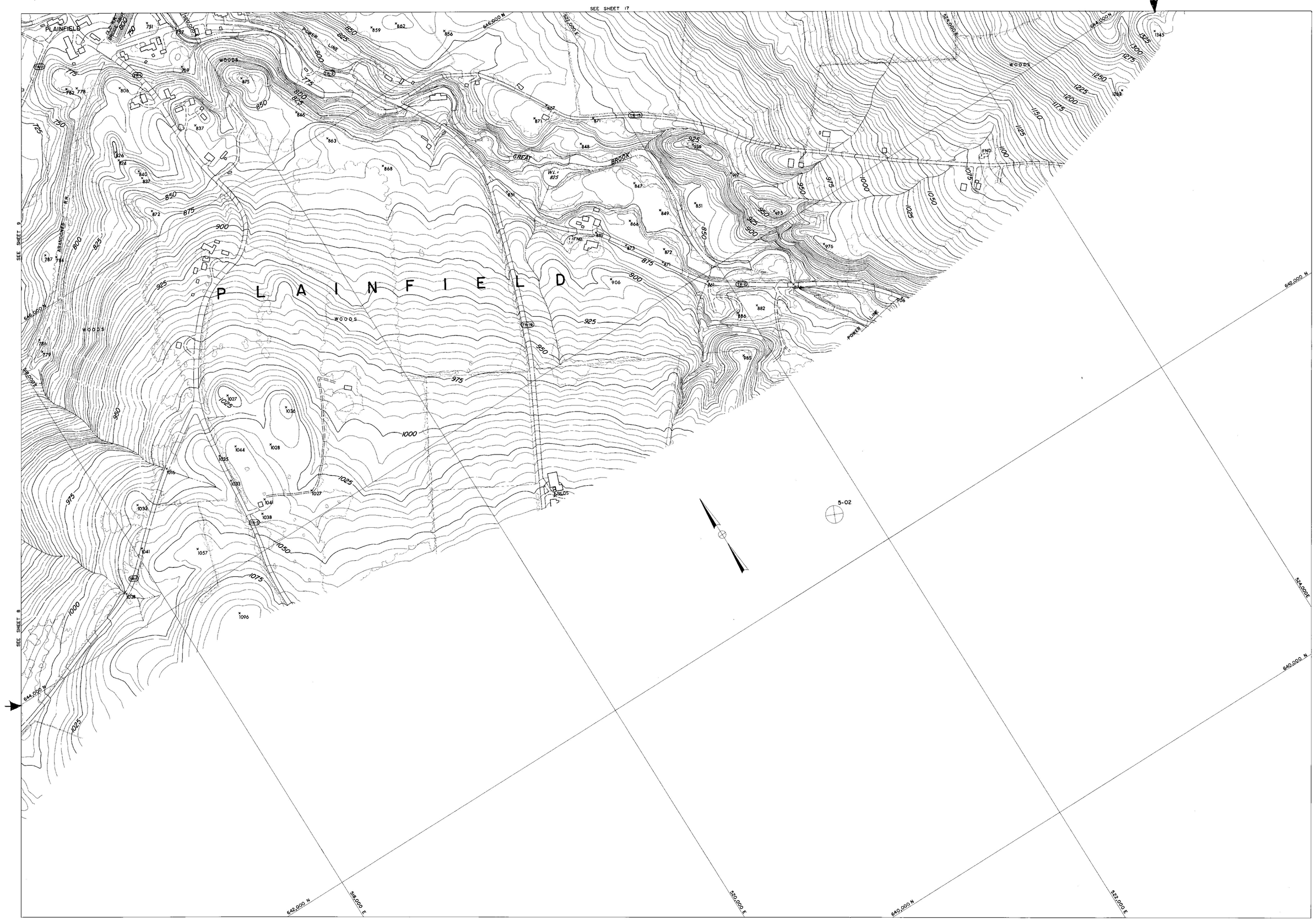

COMPILED BY PHOTOGRAMETRIC METHODS

MOORE SURVEY & MAPPING CORP.

CONTROL BY VT. GEODETIC SURVEY, U.S.C.&G.S. & M.S.&M. CORP.

Scale: 1 : 2400

200 0 200 400 600 800 feet

CONTOUR INTERVAL 5'

DATUM: MEAN SEA LEVEL 1929

2000' GRID BASED ON VERMONT STATE PLANE COORDINATE SYSTEM

TRANSVERSE MERCATOR PROJECTION

THE STATE OF VERMONT
DEPARTMENT OF HIGHWAYS
MONTPELIER—E. MONTPELIER—BERLIN
PLAIN.—MARSH.—CABOT—DANVILLE
TOPOGRAPHIC MAP

CONTRACT 2-67 DATE OF PHOTOGRAPHY: 5/13/67 5/29/67

SHEET 16 OF 44 SHEETS

266

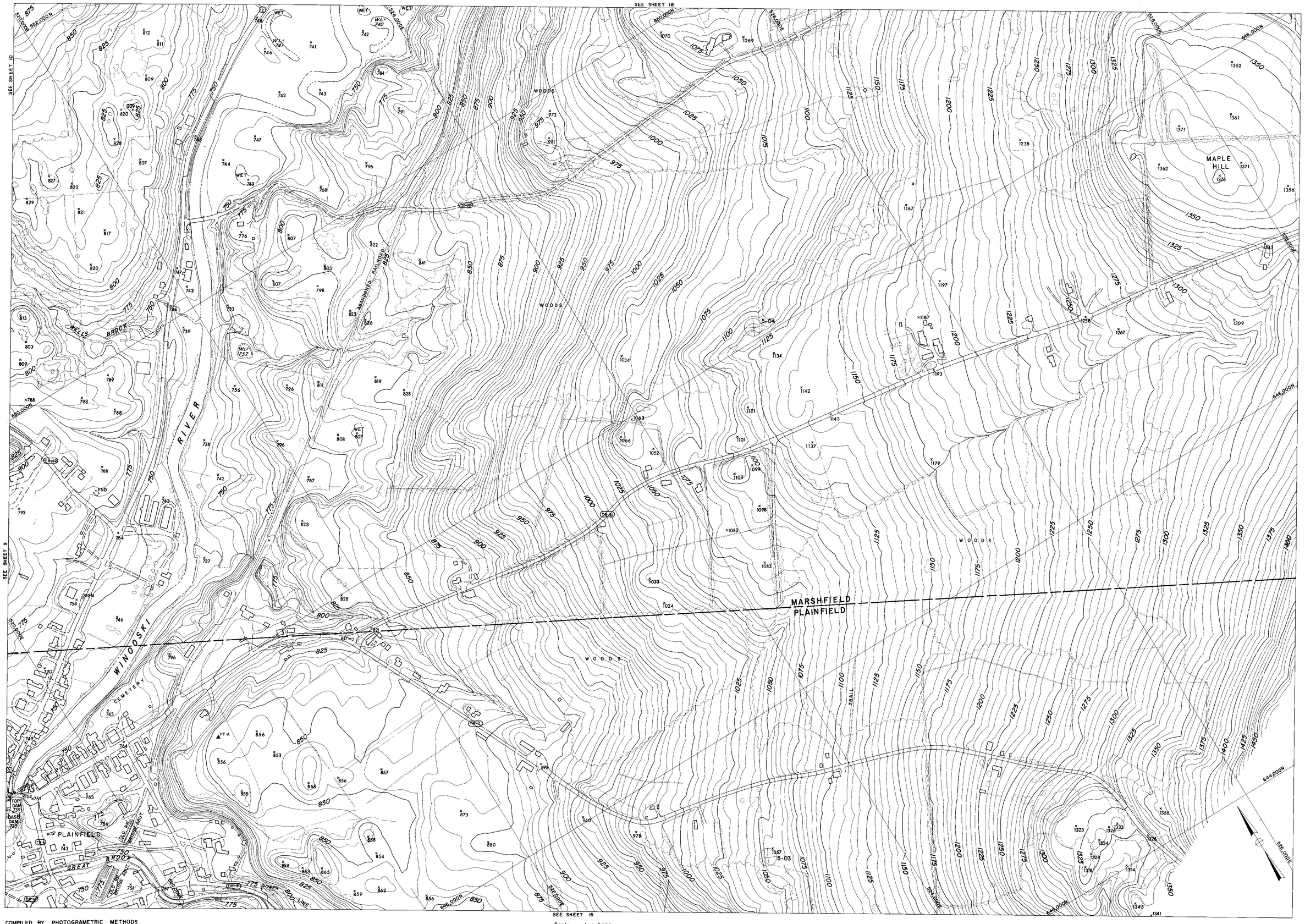

COMPILED BY PHOTOGRAMETRIC METHODS

MOORE SURVEY & MAPPING CORP.

CONTROL BY VT. GEODETIC SURVEY, U.S.C.&G.S. & M.S.&M. CORP.

Scale: 1 : 2400

200 0 200 400 600 800 feet

CONTOUR INTERVAL 5'

DATUM: MEAN SEA LEVEL 1929

2000' GRID BASED ON VERMONT STATE PLANE COORDINATE SYSTEM

TRANSVERSE MERCATOR PROJECTION

THE STATE OF VERMONT
DEPARTMENT OF HIGHWAYS
MONTPELIER-E. MONTPELIER-BERLIN
PLAIN.-MARSH.-CABOT-DANVILLE
TOPOGRAPHIC MAP

CONTRACT 2-67 DATE OF PHOTOGRAPHY: 5/13/67 5/29/67

SHEET 17 OF 44 SHEETS

266

SEE SHEET 19

SEE SHEET 10

MARSHFIELD

SEE SHEET 17

COMPILED BY PHOTOGRAMETRIC METHODS

MOORE SURVEY & MAPPING CORP.

CONTROL BY V.T. GEODETIC SURVEY, U.S.C.&G.S. & M.S.&M. CORP.

Scale: 1 : 2400

CONTOUR INTERVAL 5'
DATUM: MEAN SEA LEVEL 1929
2000' GRID BASED ON VERMONT STATE PLANE COORDINATE SYSTEM
TRANSVERSE MERCATOR PROJECTION

THE STATE OF VERMONT
DEPARTMENT OF HIGHWAYS
MONTPELIER—E. MONTPELIER—BERLIN
PLAIN.—MARSH.—CABOT—DANVILLE
TOPOGRAPHIC MAP

CONTRACT 2-67 DATE OF PHOTOGRAPHY: 5/13/67 5/29/67
SHEET 18 OF 44 SHEETS

266

SEE SHEET 20

SEE SHEET 18

COMPILED BY PHOTOGRAMETRIC METHODS
MOORE SURVEY & MAPPING CORP.
CONTROL BY VT. GEODETIC SURVEY, U.S.C.&G.S. & M.S.&M. CORP.

Scale: 1 : 2400
200 0 200 400 600 800 feet
CONTOUR INTERVAL 5'
DATUM: MEAN SEA LEVEL 1929
2000' GRID BASED ON VERMONT STATE PLANE COORDINATE SYSTEM
TRANSVERSE MERCATOR PROJECTION

THE STATE OF VERMONT
DEPARTMENT OF HIGHWAYS
MONTPELIER-E. MONTPELIER-BERLIN
PLAIN.-MARSH.-CABOT-DANVILLE
TOPOGRAPHIC MAP
CONTRACT 2-67 DATE OF PHOTOGRAPHY: 5/13/67 5/29/67
SHEET 19 OF 44 SHEETS

266

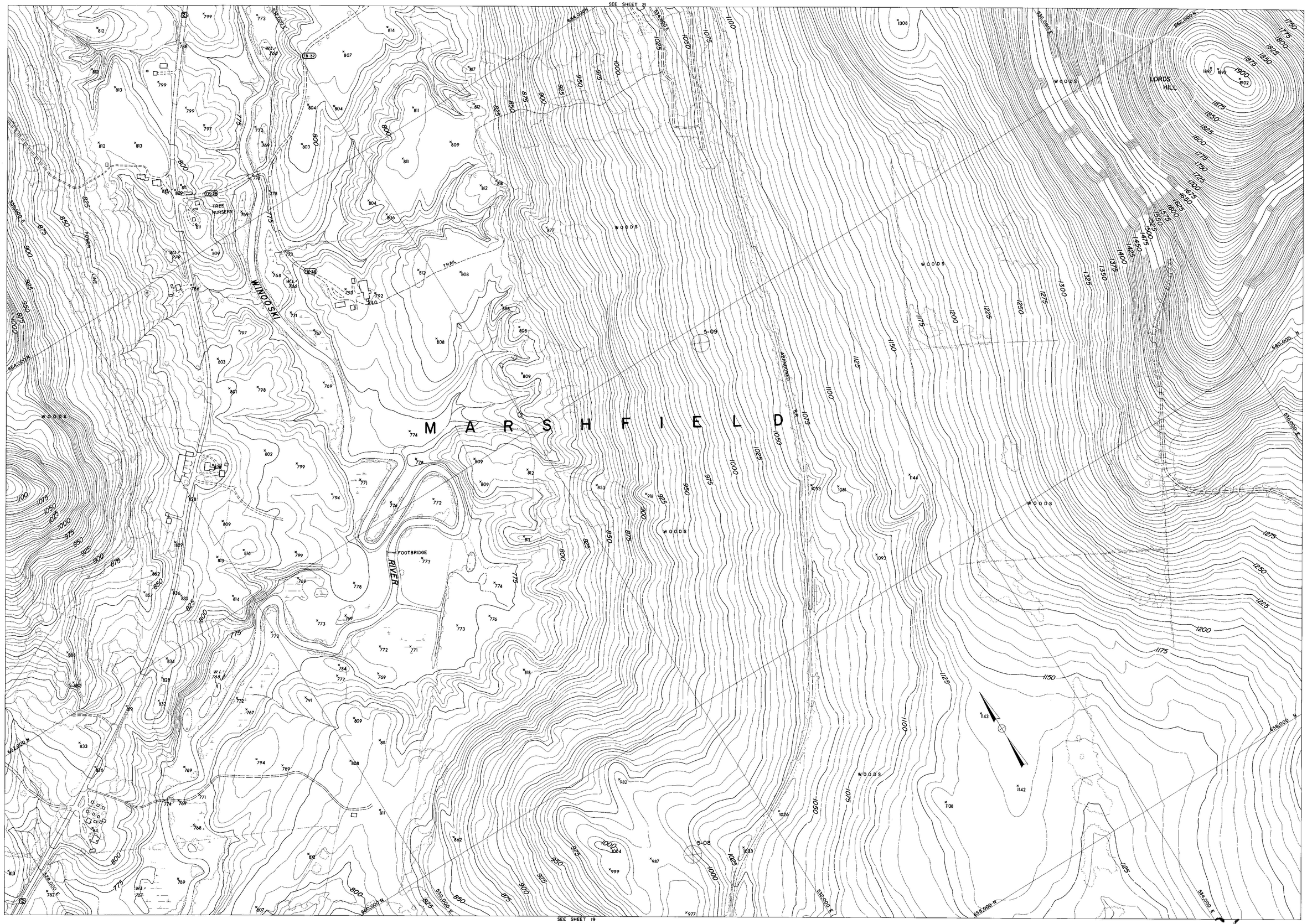

COMPILED BY PHOTOGRAMETRIC METHODS

MOORE SURVEY & MAPPING CORP.

CONTROL BY VT. GEODETIC SURVEY, U.S.C.&G.S. & M.S.&M. CORP.

Scale: 1 : 2400

200 0 200 400 600 800 feet

CONTOUR INTERVAL 5'

DATUM: MEAN SEA LEVEL 1929

2000' GRID BASED ON VERMONT STATE PLANE COORDINATE SYSTEM

TRANSVERSE MERCATOR PROJECTION

THE STATE OF VERMONT
DEPARTMENT OF HIGHWAYS
MONTPELIER-E. MONTPELIER-BERLIN
PLAIN.-MARSH.-CABOT-DANVILLE
TOPOGRAPHIC MAP

CONTRACT 2-67 DATE OF PHOTOGRAPHY: 5/13/67 5/29/67

SHEET 20 OF 44 SHEETS

266

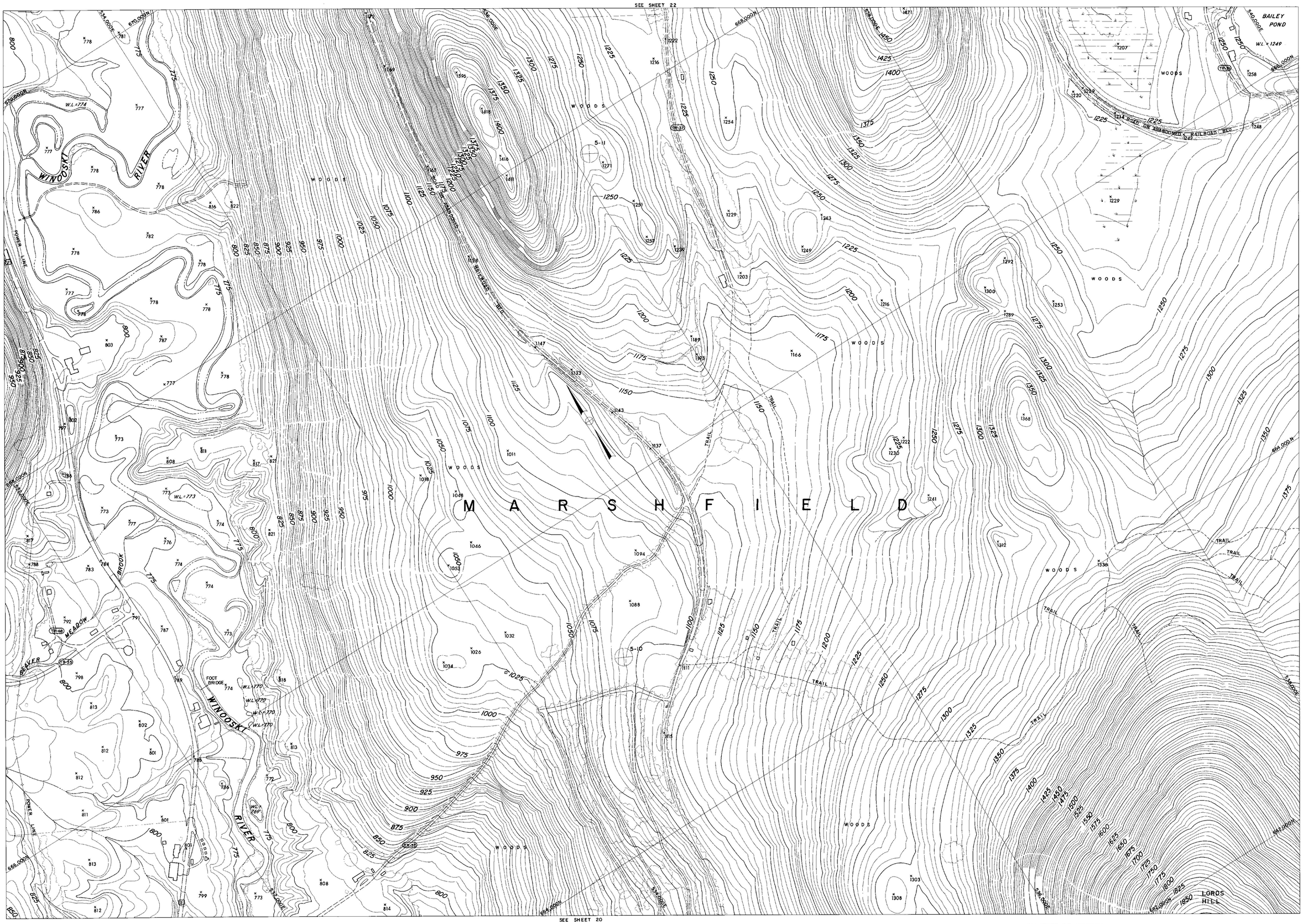

COMPILED BY PHOTOGRAMETRIC METHODS

MOORE SURVEY & MAPPING CORP.

CONTROL BY VT. GEODETIC SURVEY, U.S.C.&G.S. & M.S.&M. CORP.

Scale: 1 : 2400

200 0 200 400 600 800 feet

CONTOUR INTERVAL 5'

DATUM: MEAN SEA LEVEL 1929

2000' GRID BASED ON VERMONT STATE PLANE COORDINATE SYSTEM

TRANSVERSE MERCATOR PROJECTION

THE STATE OF VERMONT
DEPARTMENT OF HIGHWAYS
MONTPELIER–E. MONTPELIER–BERLIN
PLAIN.–MARSH.–CABOT–DANVILLE
TOPOGRAPHIC MAP

CONTRACT 2-67 DATE OF PHOTOGRAPHY: 5/13/67 5/29/67

SHEET 2: OF 44 SHEETS

266

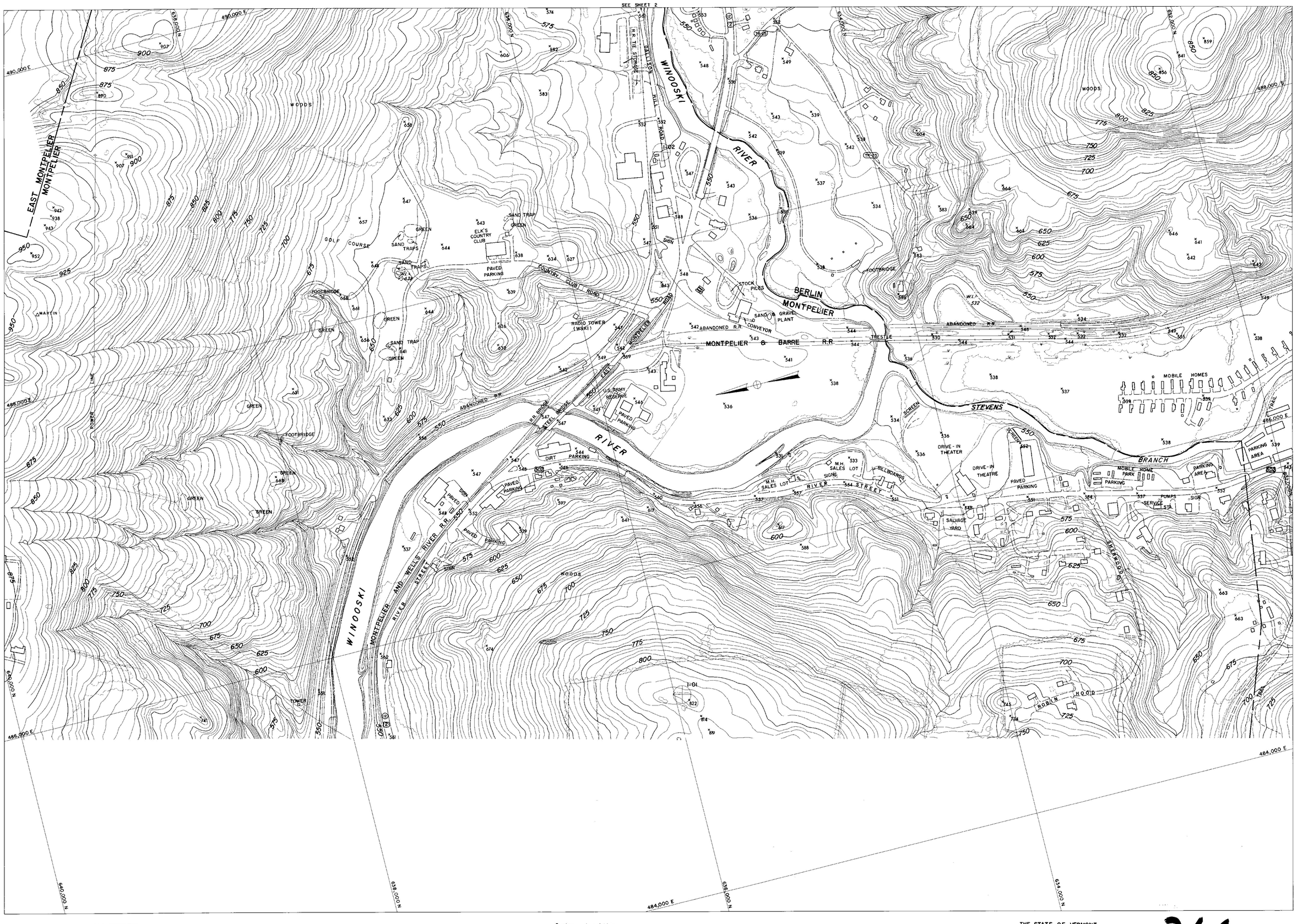

COMPILED BY PHOTOGRAMETRIC METHODS

MOORE SURVEY & MAPPING CORP.

CONTROL BY VT. GEODETIC SURVEY, U.S.C.&G.S. & M.S.&M. CORP.

Scale: 1 : 2400

200 0 200 400 600 800 feet

CONTOUR INTERVAL 5'

DATUM: MEAN SEA LEVEL 1929

2000' GRID BASED ON VERMONT STATE PLANE COORDINATE SYSTEM

TRANSVERSE MERCATOR PROJECTION

THE STATE OF VERMONT
DEPARTMENT OF HIGHWAYS
MONTPELIER–E. MONTPELIER–BERLIN
PLAIN.–MARSH.–CABOT–DANVILLE
TOPOGRAPHIC MAP

CONTRACT 2-67 DATE OF PHOTOGRAPHY: 5/13/67 5/29/67

SHEET 1 OF 44 SHEETS

266

MIDDLEBURY

Spring Map Photogrammetry

1" = 200'

"JPL"

1 of 3

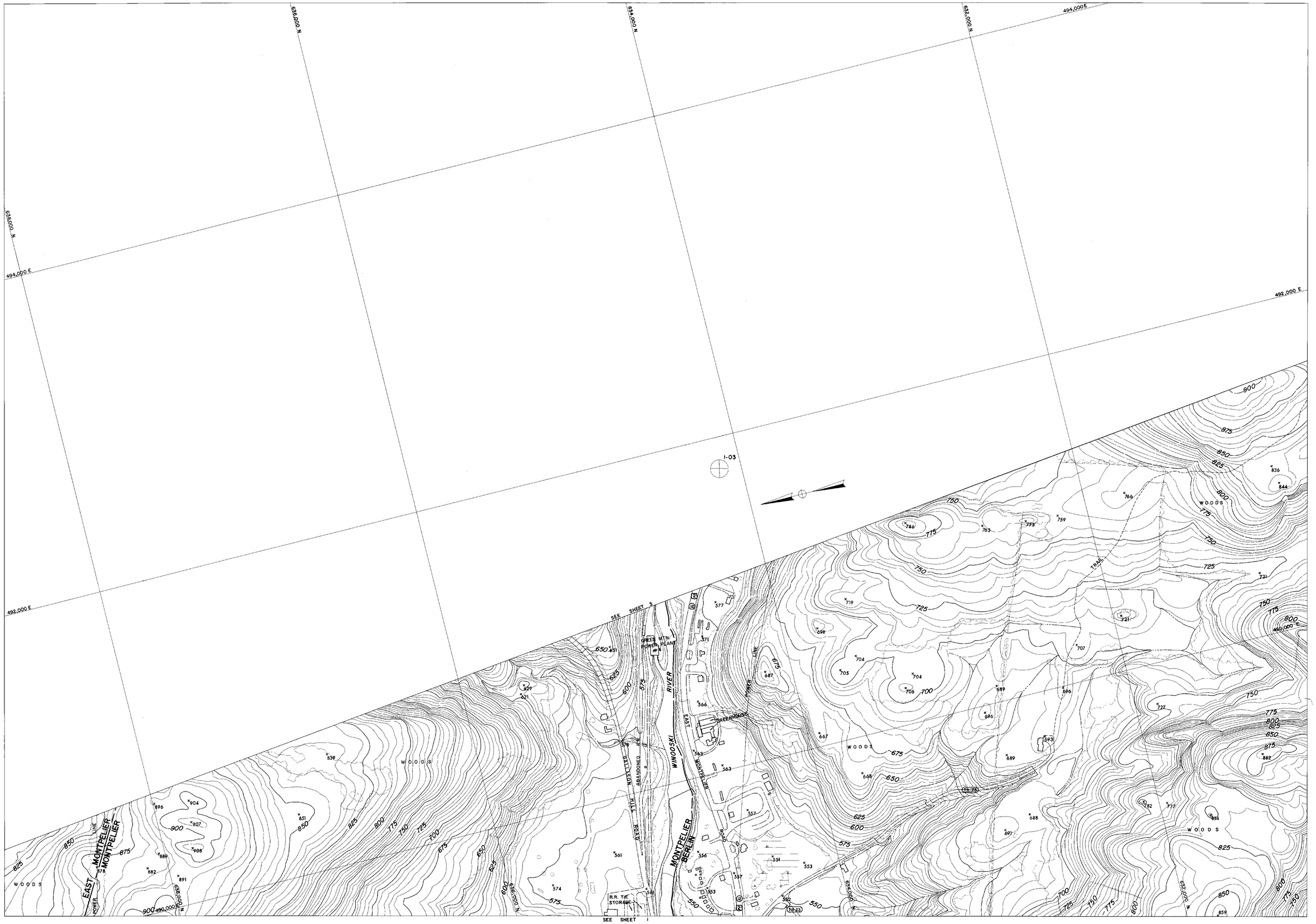

COMPILED BY PHOTOGRAMETRIC METHODS

MOORE SURVEY & MAPPING CORP.

CONTROL BY VT. GEODETIC SURVEY, U.S.C.&G.S. & M.S.&M. CORP.

Scale: 1 : 2400

200 0 200 400 600 800 feet

CONTOUR INTERVAL 5'

DATUM: MEAN SEA LEVEL 1929

2000' GRID BASED ON VERMONT STATE PLANE COORDINATE SYSTEM

TRANSVERSE MERCATOR PROJECTION

THE STATE OF VERMONT
DEPARTMENT OF HIGHWAYS
MONTPELIER–E. MONTPELIER–BERLIN
PLAIN.–MARSH.–CABOT–DANVILLE
TOPOGRAPHIC MAP

CONTRACT 2-67 DATE OF PHOTOGRAPHY: 5/13/67 5/29/67

SHEET 2 OF 44 SHEETS

266

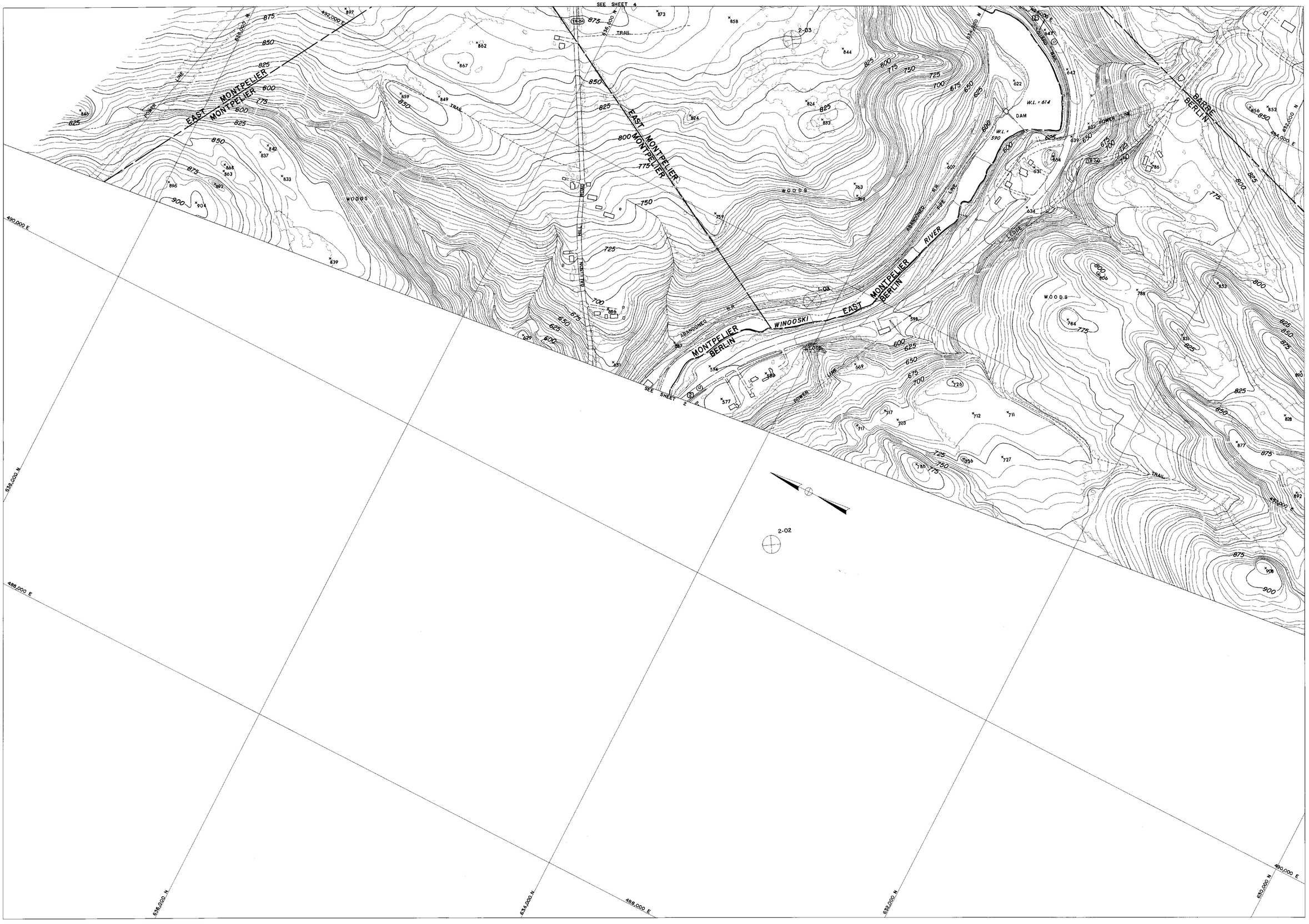

COMPILED BY PHOTOGRAMETRIC METHODS

MOORE SURVEY & MAPPING CORP.

CONTROL BY VT. GEODETIC SURVEY, U.S.C.&G.S. & M.S.&M. CORP.

Scale: 1 : 2400

200 0 200 400 600 800 feet

CONTOUR INTERVAL 5'

DATUM: MEAN SEA LEVEL 1929

2000' GRID BASED ON VERMONT STATE PLANE COORDINATE SYSTEM

TRANSVERSE MERCATOR PROJECTION

THE STATE OF VERMONT
DEPARTMENT OF HIGHWAYS
MONTPELIER – E. MONTPELIER – BERLIN
PLAIN. – MARSH. – CABOT – DANVILLE
TOPOGRAPHIC MAP

CONTRACT 2-67 DATE OF PHOTOGRAPHY: 5/13/67 5/29/67

SHEET 3 OF 44 SHEETS

266

SEE SHEET 5

SEE SHEET 3

COMPILED BY PHOTOGRAMETRIC METHODS

MOORE SURVEY & MAPPING CORP.

CONTROL BY VT. GEODETIC SURVEY, U.S.C.&G.S. & M.S.&M. CORP.

Scale: 1 : 2400

200 0 200 400 600 800 (ft)

CONTOUR INTERVAL 5'

DATUM: MEAN SEA LEVEL 1929

2000' GRID BASED ON VERMONT STATE PLANE COORDINATE SYSTEM

TRANSVERSE MERCATOR PROJECTION

THE STATE OF VERMONT

DEPARTMENT OF HIGHWAYS

MONTPELIER–E. MONTPELIER–BERLIN

PLAIN.–MARSH.–CABOT–DANVILLE

TOPOGRAPHIC MAP

CONTRACT 2-67 DATE OF PHOTOGRAPHY: 5/13/67 5/29/67

SHEET 4 OF 44 SHEETS

266

SEE SHEET 6

SEE SHEET 11

EAST MONTPELIER

BENNETT BROOK

WINOOSKI RIVER

WINOOSKI

ABANDONED R.R. GRADE

ABANDONED ROAD

PIONEER LINE

WOODS

LEDGE

SALVAGE YARD

2-06

2-05

SEE SHEET 4

COMPILED BY PHOTOGRAMETRIC METHODS

MOORE SURVEY & MAPPING CORP.

CONTROL BY VT. GEODETIC SURVEY, U.S.C.&G.S. & M.S.&M. CORP.

Scale: 1 : 2400

200 0 200 400 600 800 feet

CONTOUR INTERVAL 5'

DATUM: MEAN SEA LEVEL 1929

2000' GRID BASED ON VERMONT STATE PLANE COORDINATE SYSTEM

TRANSVERSE MERCATOR PROJECTION

THE STATE OF VERMONT
DEPARTMENT OF HIGHWAYS
MONTPELIER–E. MONTPELIER–BERLIN
PLAIN.–MARSH.–CABOT–DANVILLE
TOPOGRAPHIC MAP

CONTRACT 2-67 DATE OF PHOTOGRAPHY: 5/13/67 5/29/67

SHEET 5 OF 44 SHEETS

266

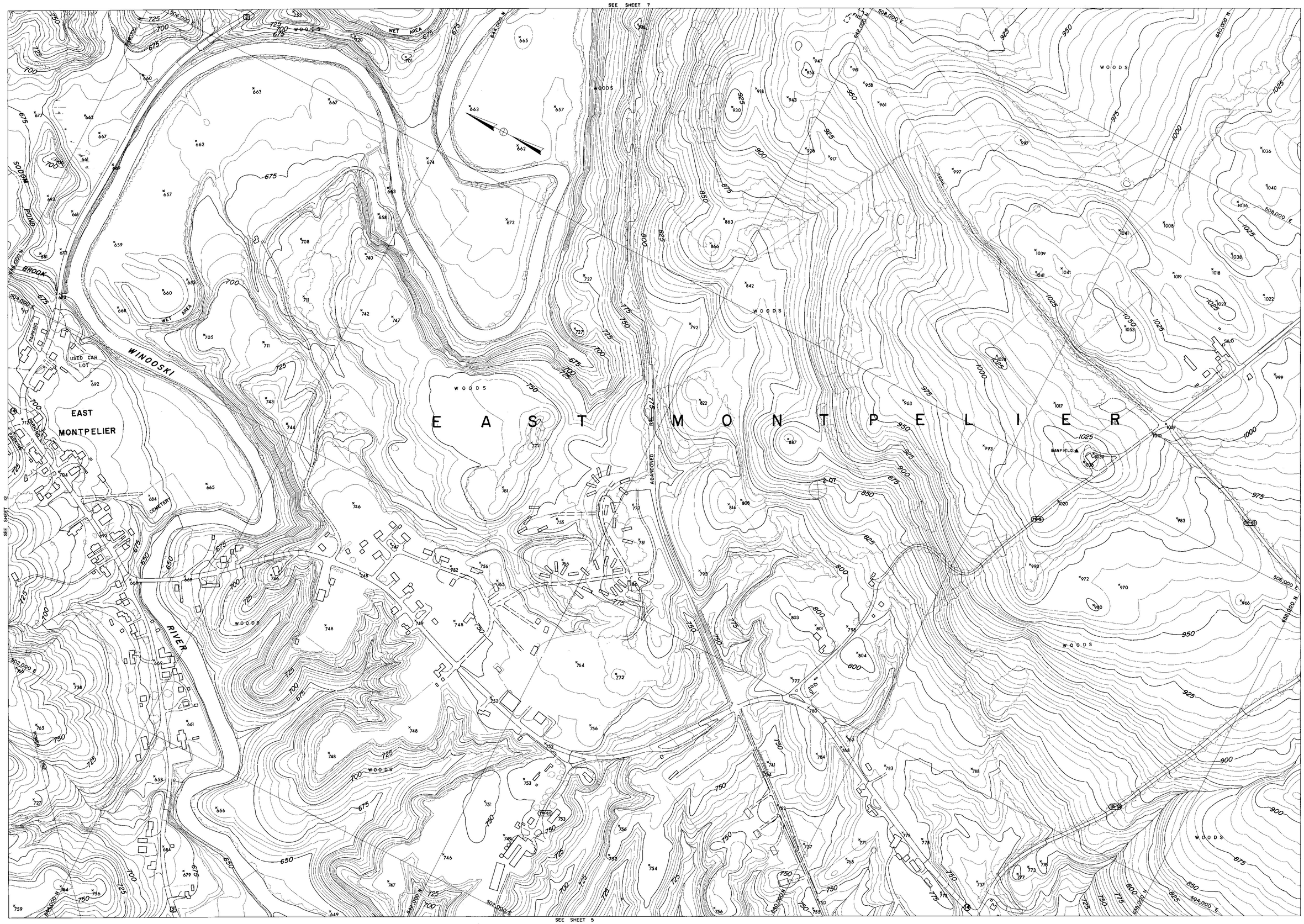

COMPILED BY PHOTOGRAMETRIC METHODS

MOORE SURVEY & MAPPING CORP.

CONTROL BY VT. GEODETIC SURVEY, U.S.C.&G.S. & M.S.&M. CORP.

Scale: 1 : 2400

200 0 200 400 600 800 feet

CONTOUR INTERVAL 5'

DATUM: MEAN SEA LEVEL 1929

2000' GRID BASED ON VERMONT STATE PLANE COORDINATE SYSTEM

TRANSVERSE MERCATOR PROJECTION

THE STATE OF VERMONT
DEPARTMENT OF HIGHWAYS
MONTPELIER–E. MONTPELIER–BERLIN
PLAIN.–MARSH.–CABOT–DANVILLE
TOPOGRAPHIC MAP

CONTRACT 2-67 DATE OF PHOTOGRAPHY: 5/13/67 5/29/67

SHEET 6 OF 44 SHEETS

266

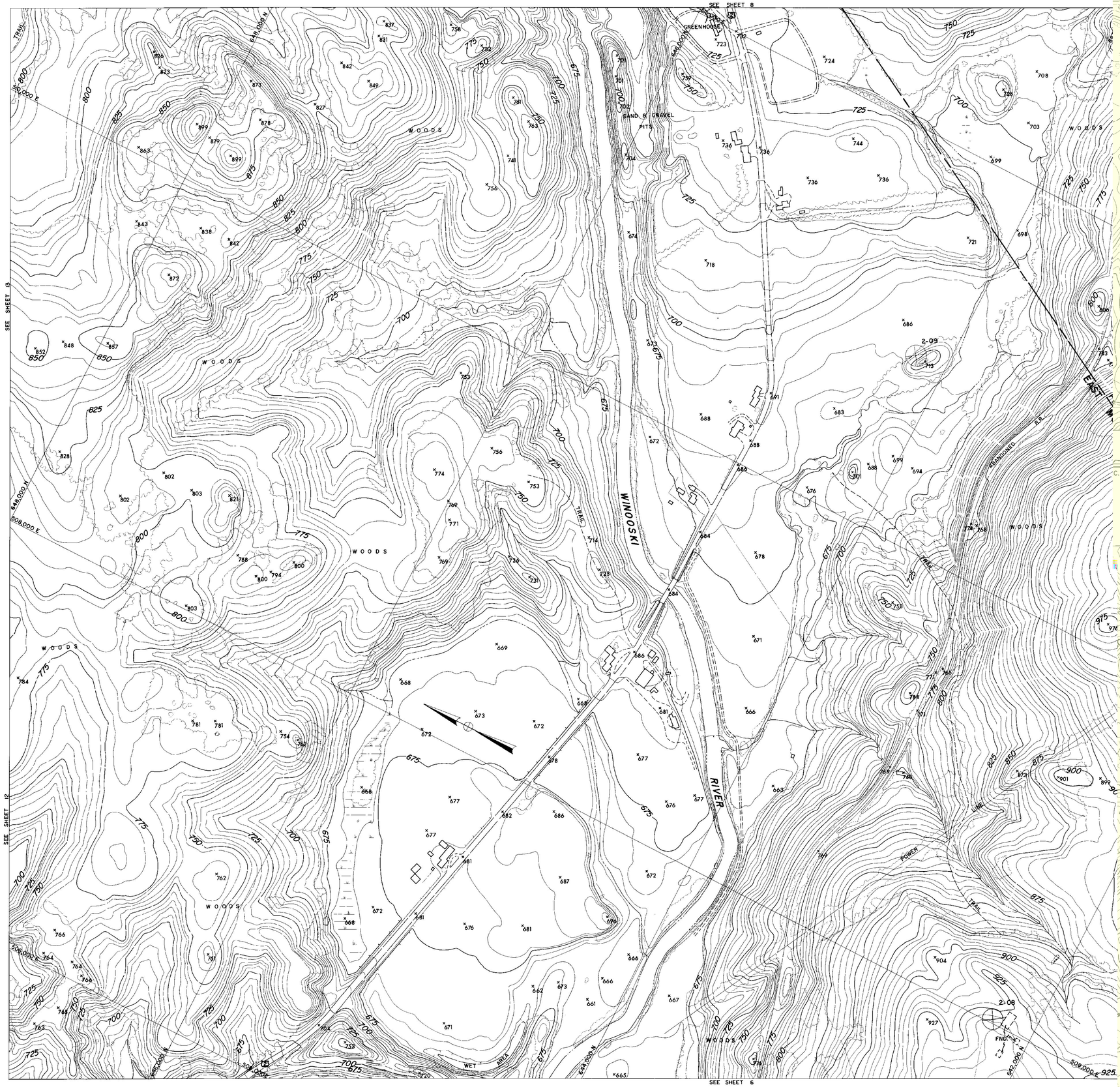

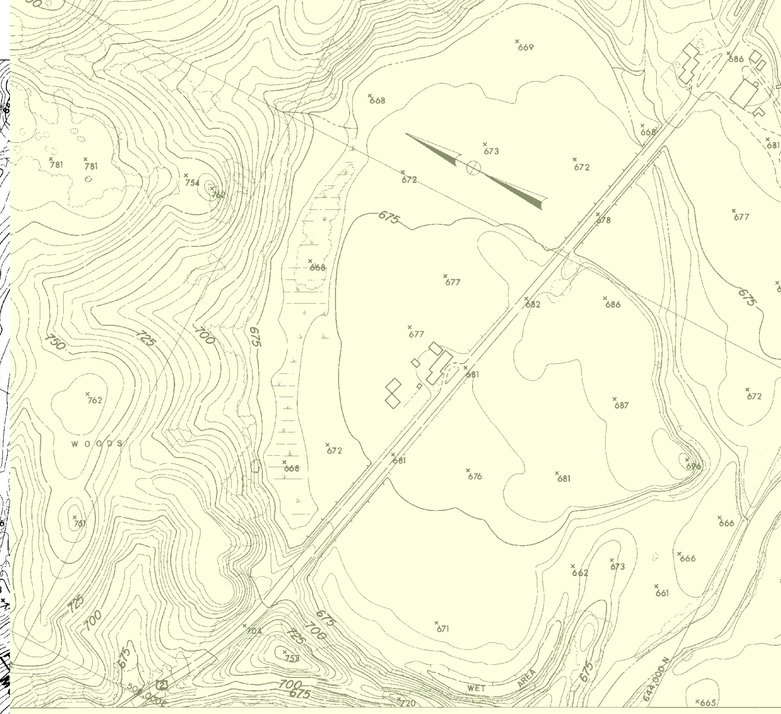

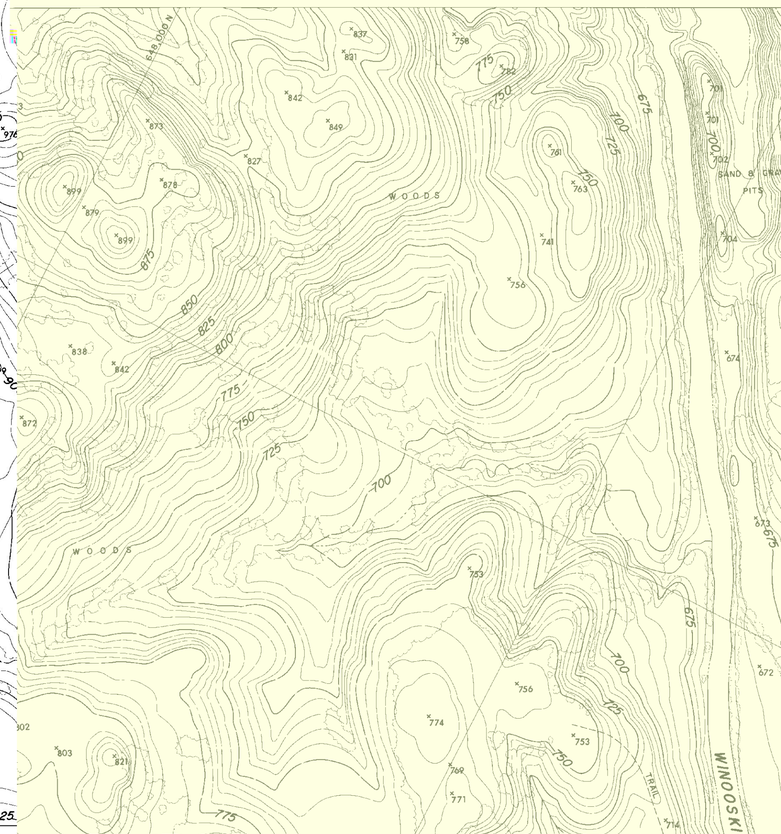

COMPILED BY PHOTOGRAMETRIC METHODS
MOORE SURVEY & MAPPING CORP.
CONTROL BY VT. GEODETIC SURVEY, U.S.C.&G.S. & M.S.B.M. CORP.

Scale: 1 : 2400
200 0 200 400 600 800 feet
CONTOUR INTERVAL 5'
DATUM: MEAN SEA LEVEL 1929
2000' GRID BASED ON VERMONT STATE PLANE COORDINATE SYSTEM
TRANSVERSE MERCATOR PROJECTION



COMPILED BY PHOTOGRAMETRIC METHODS

MOORE SURVEY & MAPPING CORP.

CONTROL BY VT. GEODETIC SURVEY, U.S.C.&G.S. & M.S.&M. CORP.

Scale: 1 : 2400

200 0 200 400 600 800 feet

CONTOUR INTERVAL 5'
DATUM: MEAN SEA LEVEL 1929
2000' GRID BASED ON VERMONT STATE PLANE COORDINATE SYSTEM
TRANSVERSE MERCATOR PROJECTION

THE STATE OF VERMONT
DEPARTMENT OF HIGHWAYS
MONTPELIER–E. MONTPELIER–BERLIN
PLAIN.–MARSH.–CABOT–DANVILLE
TOPOGRAPHIC MAP

CONTRACT 2-67 DATE OF PHOTOGRAPHY: 5/13/67 5/29/67
SHEET 8 OF 44 SHEETS

266

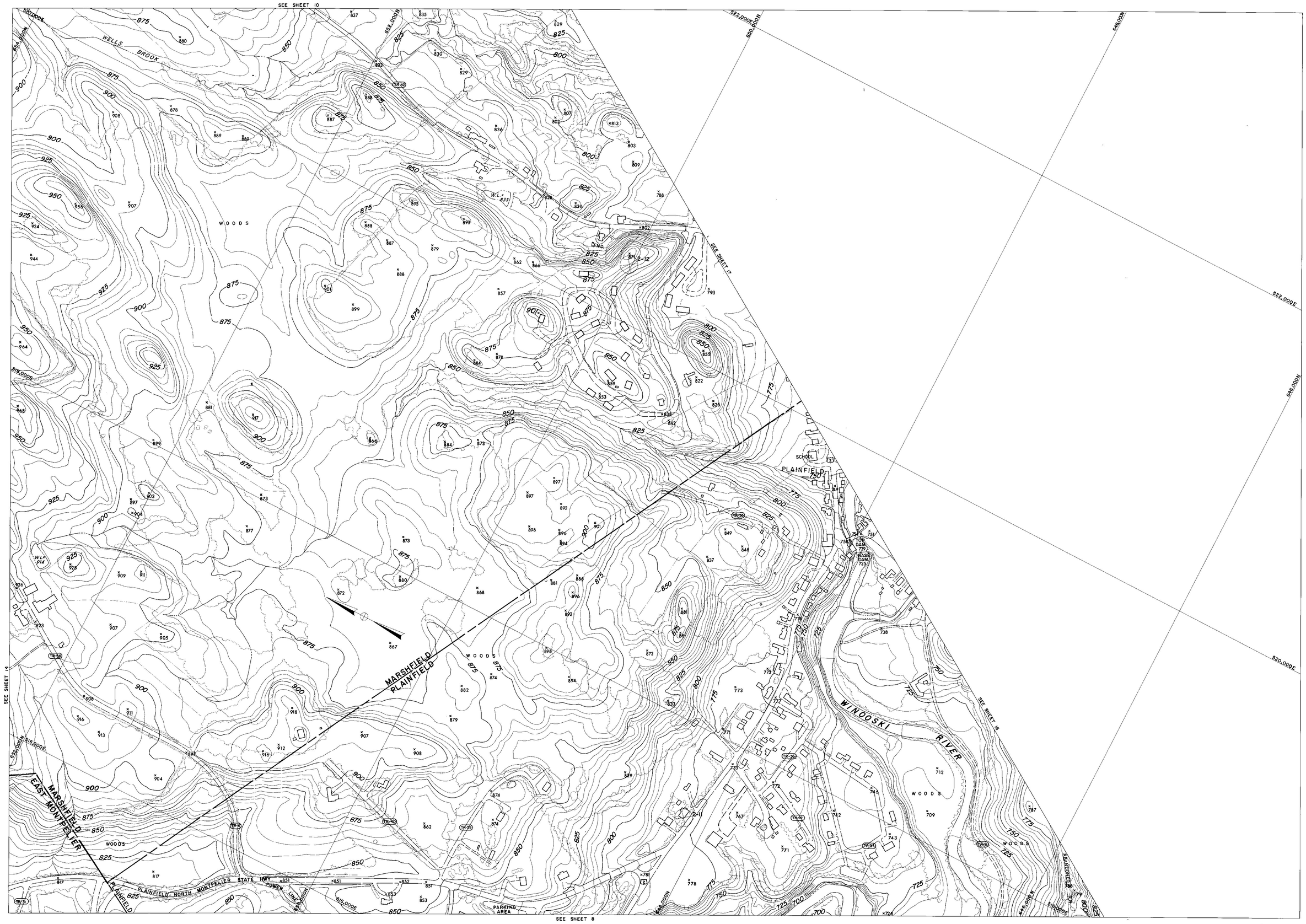

COMPILED BY PHOTOGRAMETRIC METHODS
MOORE SURVEY & MAPPING CORP.
CONTROL BY VT. GEODETIC SURVEY, U.S.C.&G.S. & M.S.&M. CORP.

Scale: 1 : 2400
200 0 200 400 600 800 feet
CONTOUR INTERVAL 5'
DATUM: MEAN SEA LEVEL 1929
2000' GRID BASED ON VERMONT STATE PLANE COORDINATE SYSTEM
TRANSVERSE MERCATOR PROJECTION

THE STATE OF VERMONT
DEPARTMENT OF HIGHWAYS
MONTPELIER-E. MONTPELIER-BERLIN
PLAIN.-MARSH.-CABOT-DANVILLE
TOPOGRAPHIC MAP

CONTRACT 2-67 DATE OF PHOTOGRAPHY: 5/13/67 5/29/67
SHEET 9 OF 44 SHEETS

266

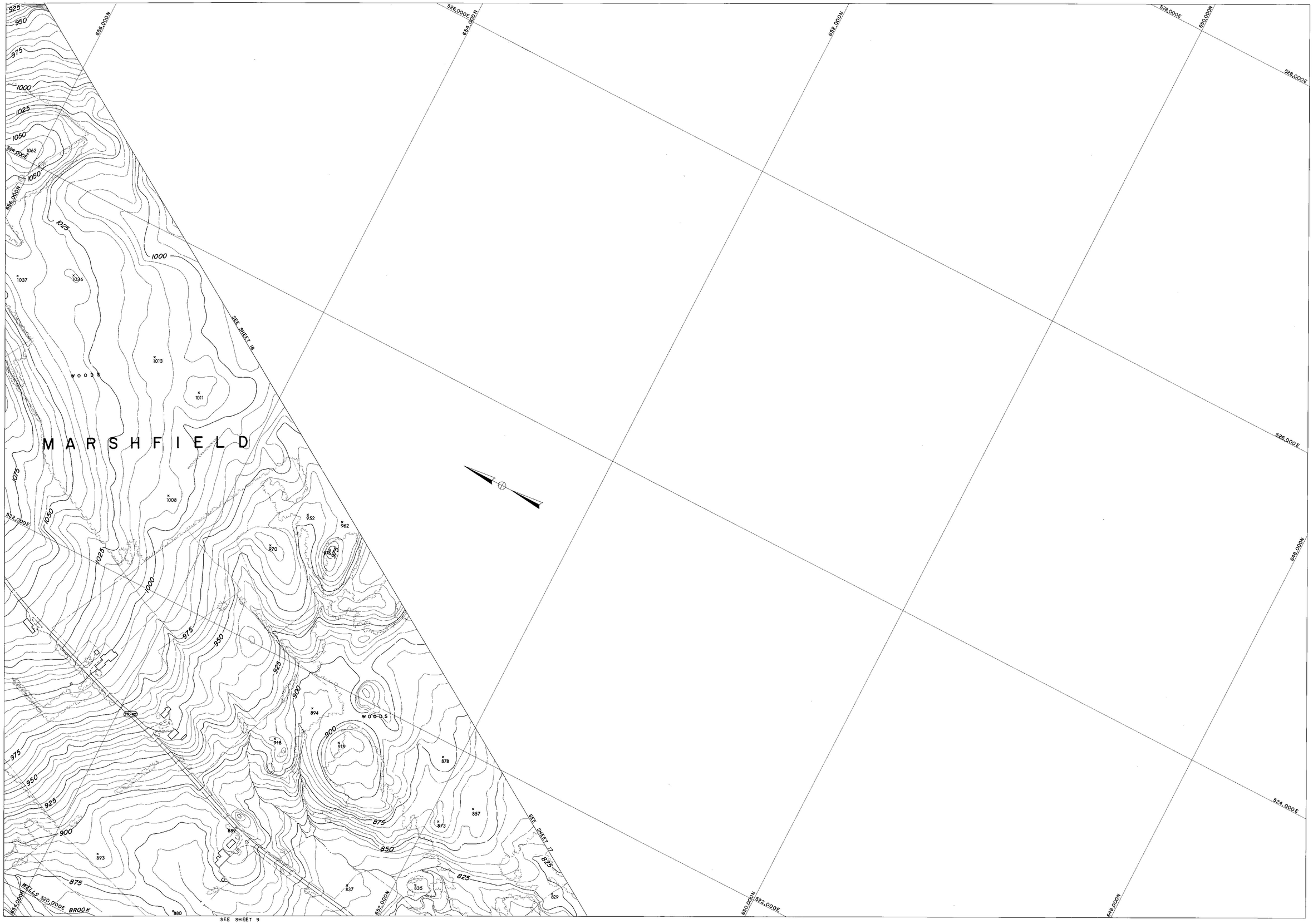

COMPILED BY PHOTOGRAMETRIC METHODS

MOORE SURVEY & MAPPING CORP.

CONTROL BY VT. GEODETIC SURVEY, U.S.C.&G.S. & M.S.&M. CORP.

Scale: 1 : 2400

200 0 200 400 600 800 feet

CONTOUR INTERVAL 5'

DATUM: MEAN SEA LEVEL 1929

2000' GRID BASED ON VERMONT STATE PLANE COORDINATE SYSTEM

TRANSVERSE MERCATOR PROJECTION

THE STATE OF VERMONT
DEPARTMENT OF HIGHWAYS
MONTPELIER--E. MONTPELIER-BERLIN
PLAIN.-MARSH.-CABOT-DANVILLE
TOPOGRAPHIC MAP

CONTRACT 2-67 DATE OF PHOTOGRAPHY: 5/13/67 5/29/67

SHEET 10 OF 44 SHEETS

266

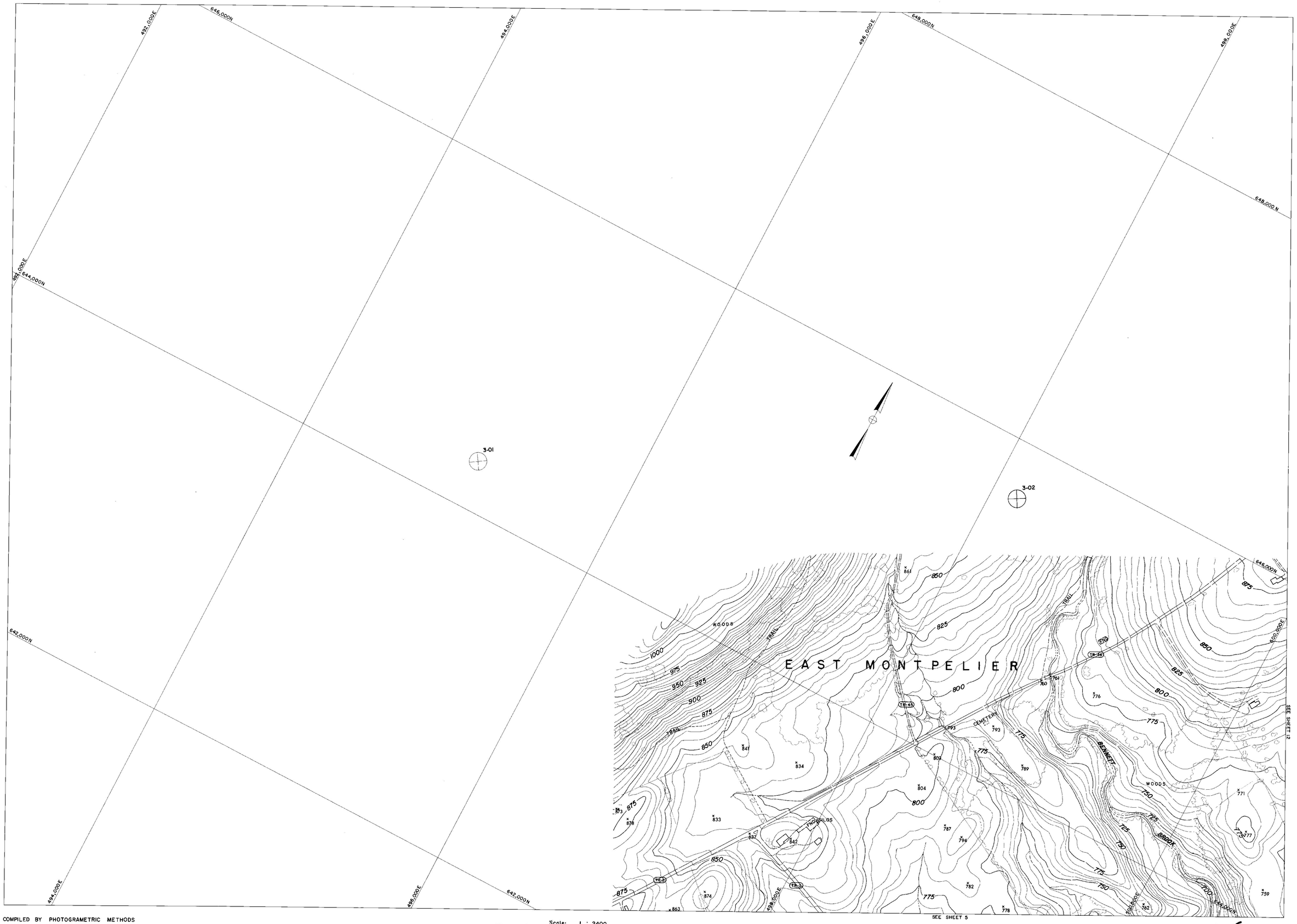

COMPILED BY PHOTOGRAMETRIC METHODS
MOORE SURVEY & MAPPING CORP.
CONTROL BY VT. GEODETIC SURVEY, U.S.C.&G.S. & M.S.&M. CORP.

Scale: 1 : 2400
200 0 200 400 600 800 feet
CONTOUR INTERVAL 5'
DATUM: MEAN SEA LEVEL 1929
2000' GRID BASED ON VERMONT STATE PLANE COORDINATE SYSTEM
TRANSVERSE MERCATOR PROJECTION

THE STATE OF VERMONT
DEPARTMENT OF HIGHWAYS
MONTPELIER–E. MONTPELIER–BERLIN
PLAIN.–MARSH.–CABOT–DANVILLE
TOPOGRAPHIC MAP

CONTRACT 2-67 DATE OF PHOTOGRAPHY: 5/13/67 5/29/67
SHEET 11 OF 44 SHEETS

266

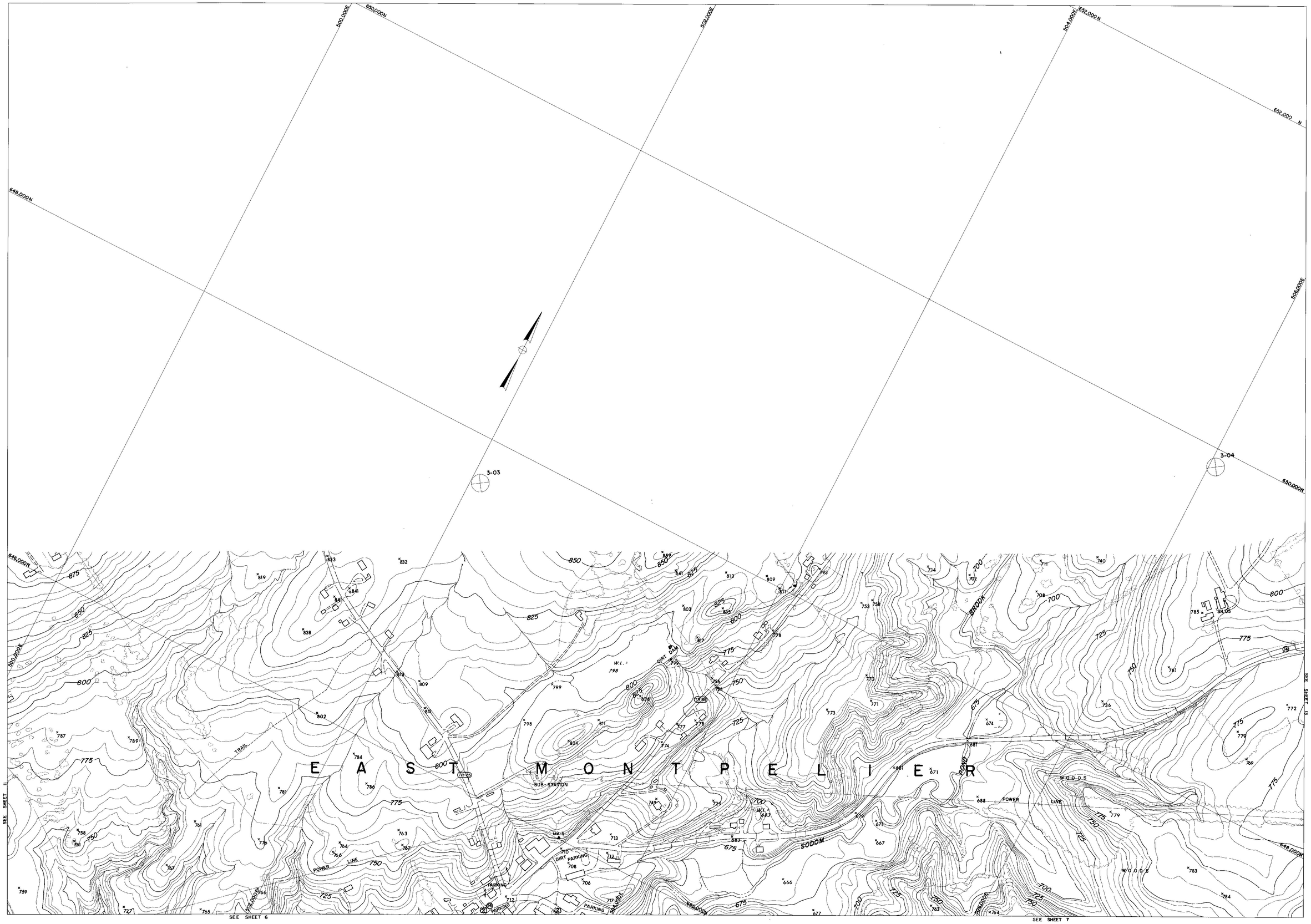

COMPILED BY PHOTOGRAMETRIC METHODS

MOORE SURVEY & MAPPING CORP.

CONTROL BY VT. GEODETIC SURVEY, U.S.C.&G.S. & M.S.B.M. CORP.

Scale: 1 : 2400

200 0 200 400 600 800 feet

CONTOUR INTERVAL 5'

DATUM: MEAN SEA LEVEL 1929

2000' GRID BASED ON VERMONT STATE PLANE COORDINATE SYSTEM

TRANSVERSE MERCATOR PROJECTION

THE STATE OF VERMONT
DEPARTMENT OF HIGHWAYS
MONTPELIER–E. MONTPELIER–BERLIN
PLAIN.–MARSH.–CABOT–DANVILLE
TOPOGRAPHIC MAP

CONTRACT 2-67 DATE OF PHOTOGRAPHY: 5/13/67 5/29/67

SHEET 12 OF 44 SHEETS

266

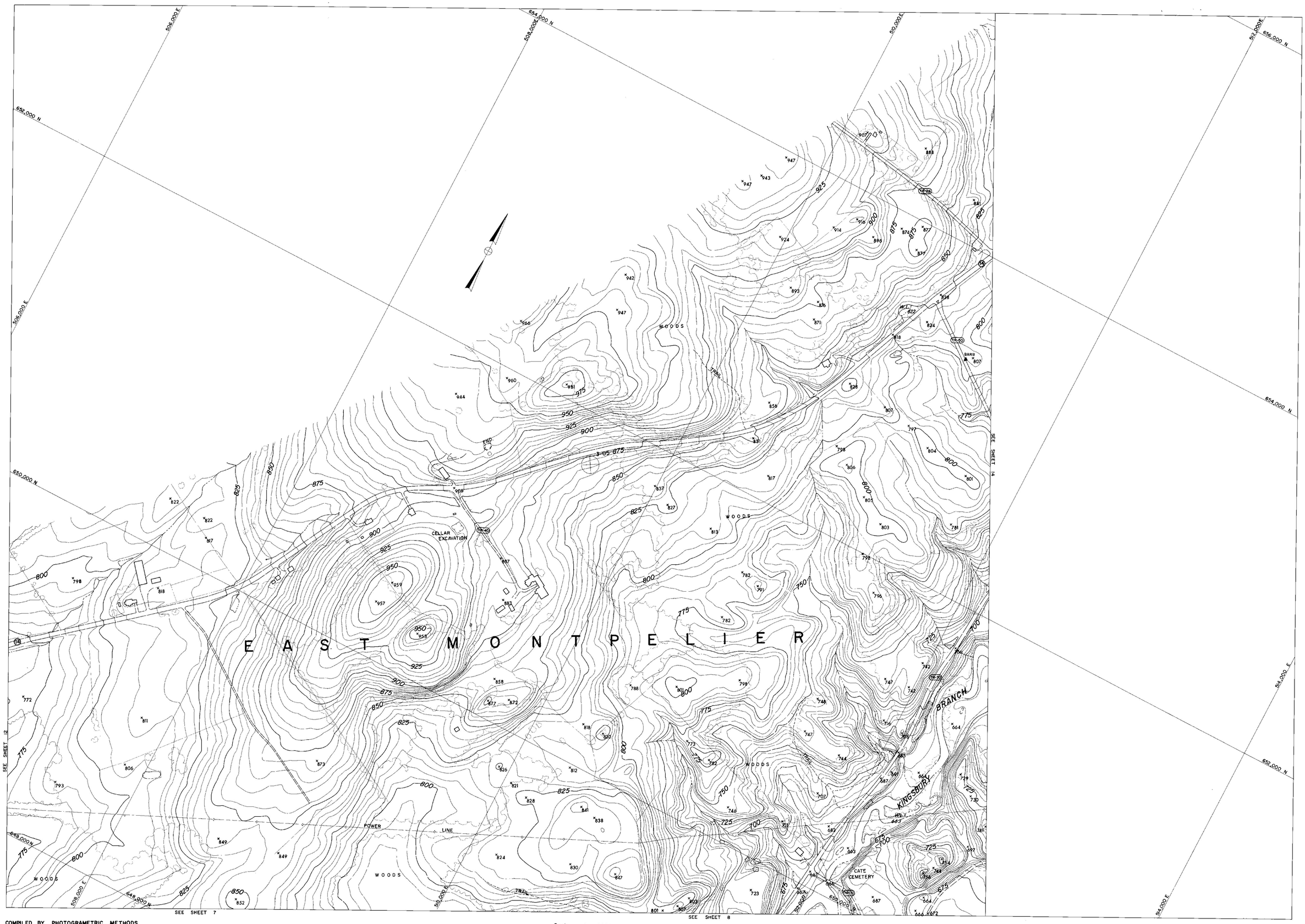

COMPILED BY PHOTOGRAMETRIC METHODS

MOORE SURVEY & MAPPING CORP.

CONTROL BY VT. GEODETIC SURVEY, U.S.C.&G.S. & M.S.&M. CORP.

Scale: 1 : 2400

200 0 200 400 600 800 feet

CONTOUR INTERVAL 5'

DATUM: MEAN SEA LEVEL 1929

2000' GRID BASED ON VERMONT STATE PLANE COORDINATE SYSTEM

TRANSVERSE MERCATOR PROJECTION

THE STATE OF VERMONT
DEPARTMENT OF HIGHWAYS
MONTPELIER-E. MONTPELIER-BERLIN
PLAIN.-MARSH.-CABOT-DANVILLE
TOPOGRAPHIC MAP

CONTRACT 2-67 DATE OF PHOTOGRAPHY: 5/13/67 5/29/67

SHEET 13 OF 44 SHEETS

266

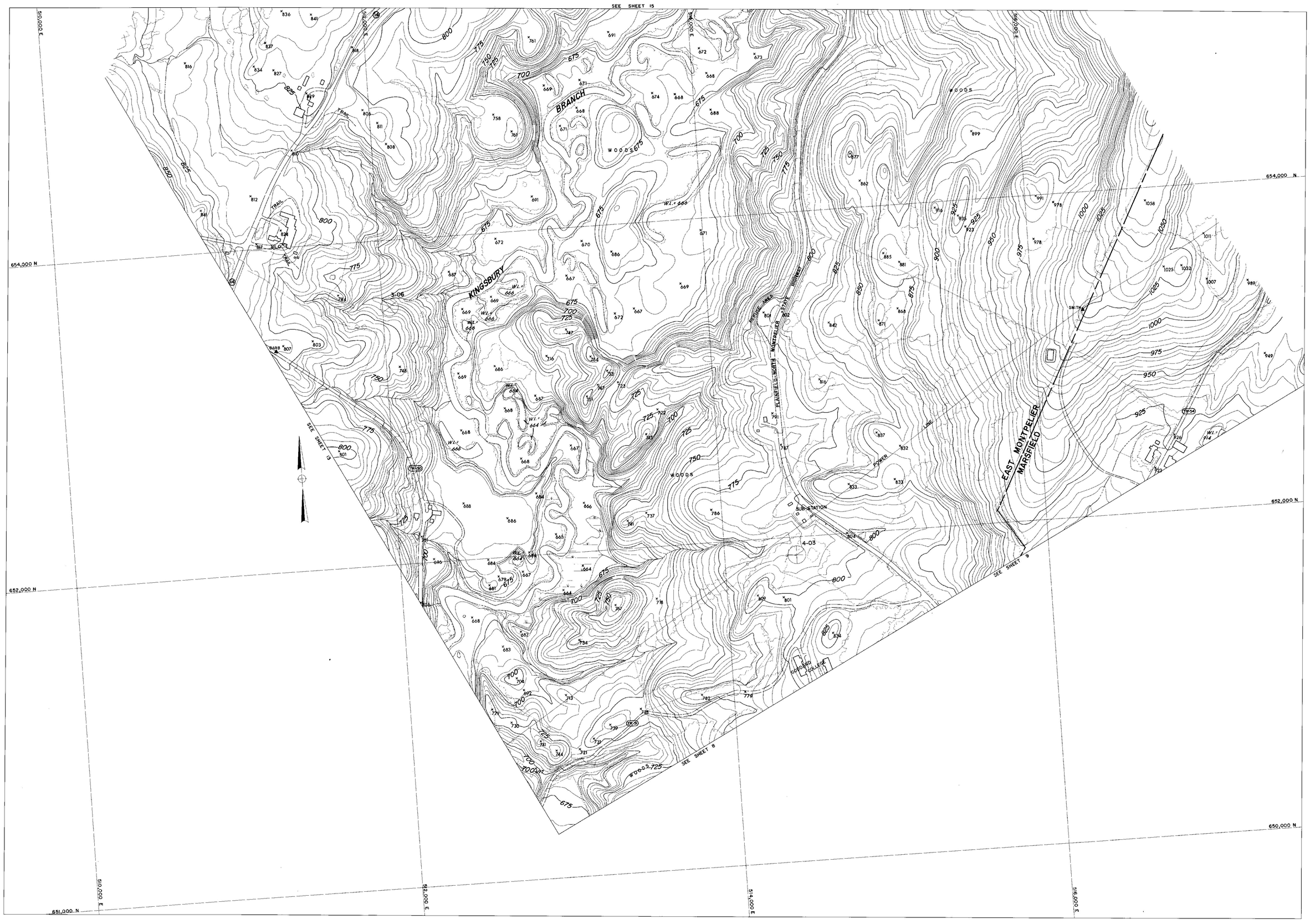

COMPILED BY PHOTOGRAMETRIC METHODS

MOORE SURVEY & MAPPING CORP.

CONTROL BY VT. GEODETIC SURVEY, U.S.C.&G.S. & M.S.&M. CORP.

Scale: 1 : 2400

200 0 200 400 600 800 feet

CONTOUR INTERVAL 5'

DATUM: MEAN SEA LEVEL 1929

2000' GRID BASED ON VERMONT STATE PLANE COORDINATE SYSTEM

TRANSVERSE MERCATOR PROJECTION

THE STATE OF VERMONT
DEPARTMENT OF HIGHWAYS
MONTPELIER-E. MONTPELIER-BERLIN
PLAIN.-MARSH.-CABOT-DANVILLE
TOPOGRAPHIC MAP

CONTRACT 2-67 DATE OF PHOTOGRAPHY: 5/13/67 5/29/67

SHEET 14 OF 44 SHEETS

266

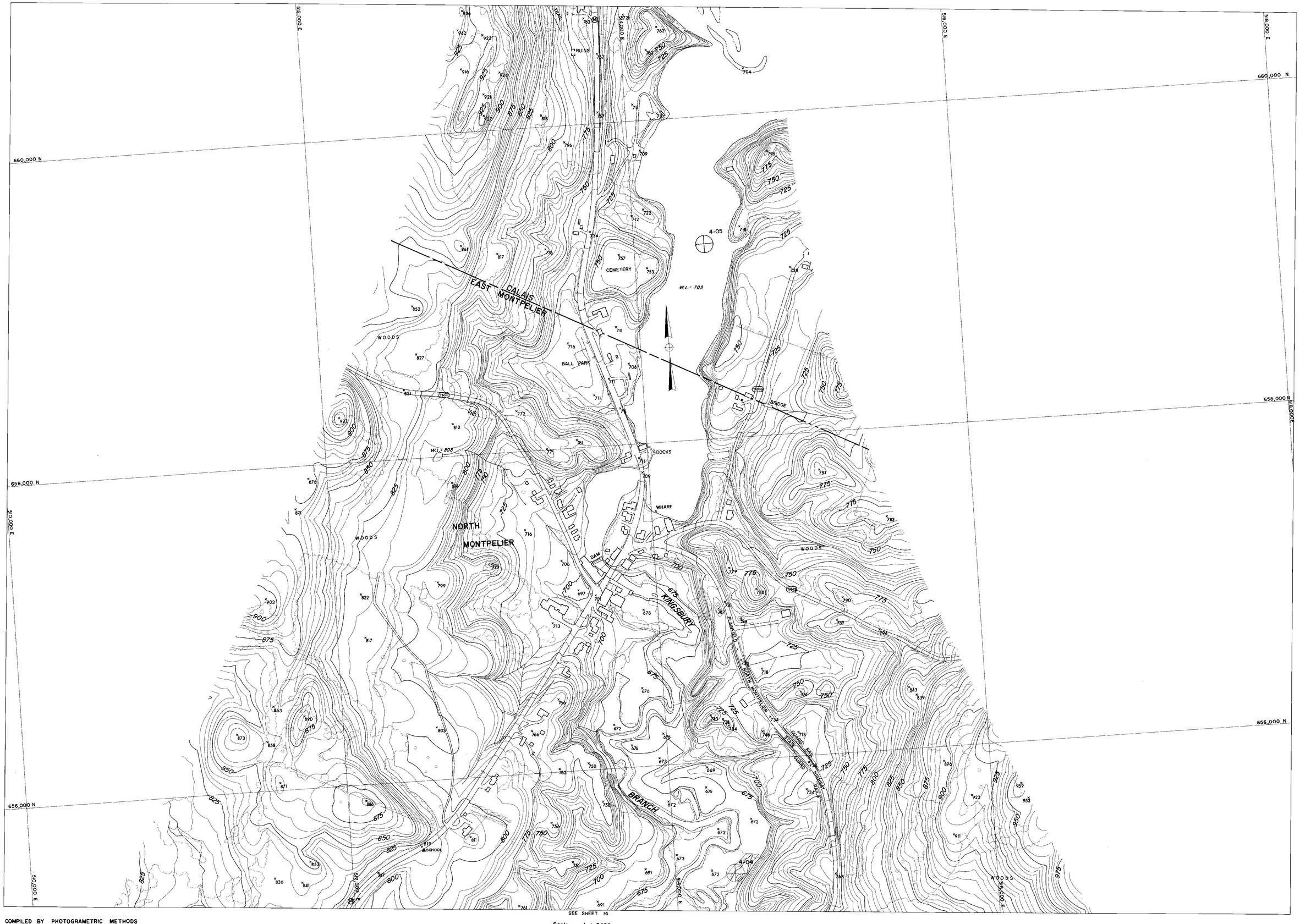

SEE SHEET 14

COMPILED BY PHOTOGRAMETRIC METHODS

MOORE SURVEY & MAPPING CORP.

CONTROL BY VT. GEODETIC SURVEY, U.S.C.&G.S. & M.S.&M. CORP.

Scale: 1 : 2400

200 0 200 400 600 800 feet

CONTOUR INTERVAL 5'

DATUM: MEAN SEA LEVEL 1929

2000' GRID BASED ON VERMONT STATE PLANE COORDINATE SYSTEM

TRANSVERSE MERCATOR PROJECTION

THE STATE OF VERMONT
DEPARTMENT OF HIGHWAYS
MONTPELIER-E. MONTPELIER-BERLIN
PLAIN.-MARSH.-CABOT-DANVILLE
TOPOGRAPHIC MAP

CONTRACT 2-67 DATE OF PHOTOGRAPHY: 5/13/67 5/29/67

SHEET 15 OF 44 SHEETS

266

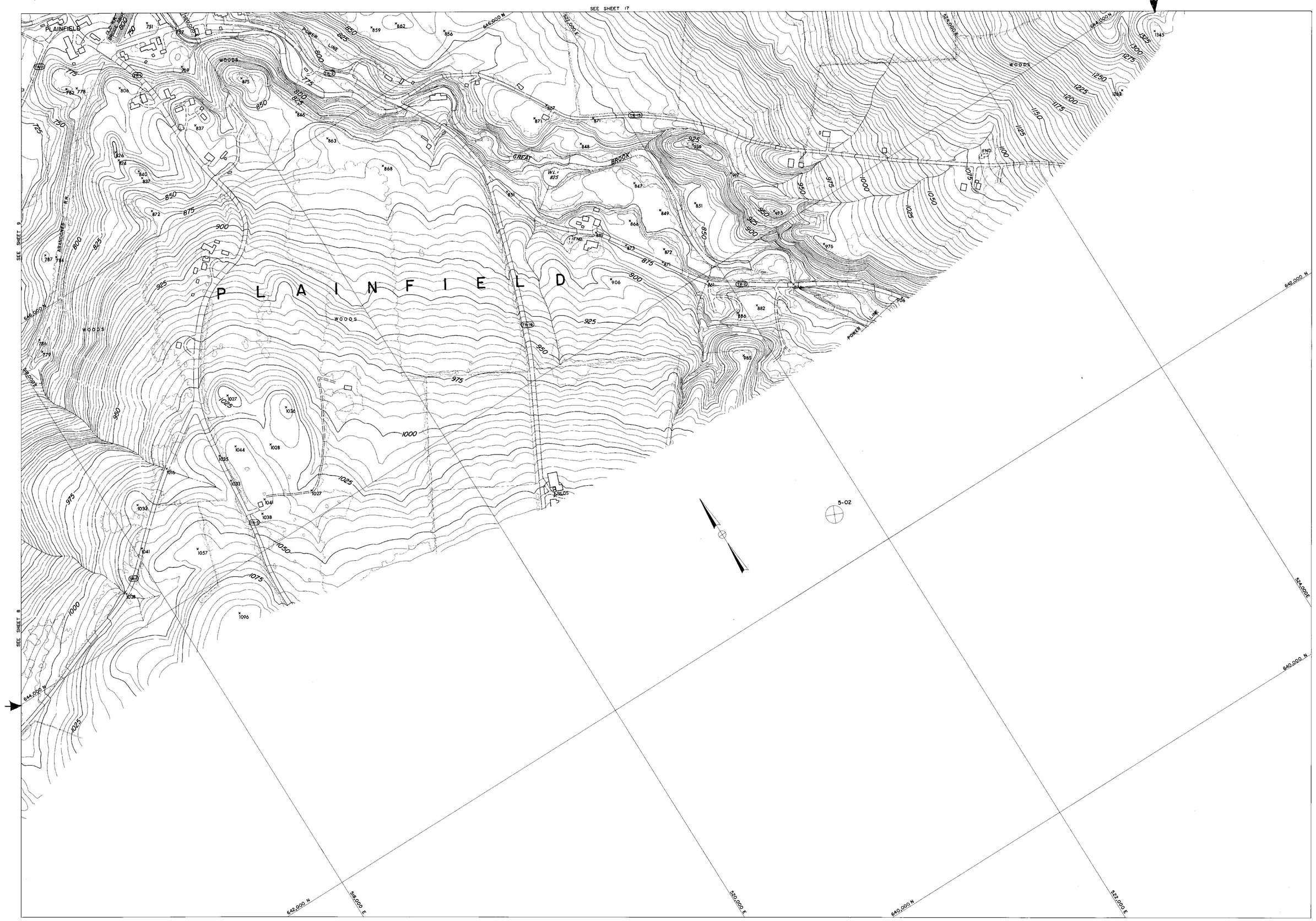

COMPILED BY PHOTOGRAMETRIC METHODS

MOORE SURVEY & MAPPING CORP.

CONTROL BY VT. GEODETIC SURVEY, U.S.C.&G.S. & M.S.&M. CORP.

Scale: 1 : 2400

200 0 200 400 600 800 feet

CONTOUR INTERVAL 5'

DATUM: MEAN SEA LEVEL 1929

2000' GRID BASED ON VERMONT STATE PLANE COORDINATE SYSTEM

TRANSVERSE MERCATOR PROJECTION

THE STATE OF VERMONT
DEPARTMENT OF HIGHWAYS
MONTPELIER—E. MONTPELIER—BERLIN
PLAIN.—MARSH.—CABOT—DANVILLE
TOPOGRAPHIC MAP

CONTRACT 2-67 DATE OF PHOTOGRAPHY: 5/13/67 5/29/67

SHEET 16 OF 44 SHEETS

266

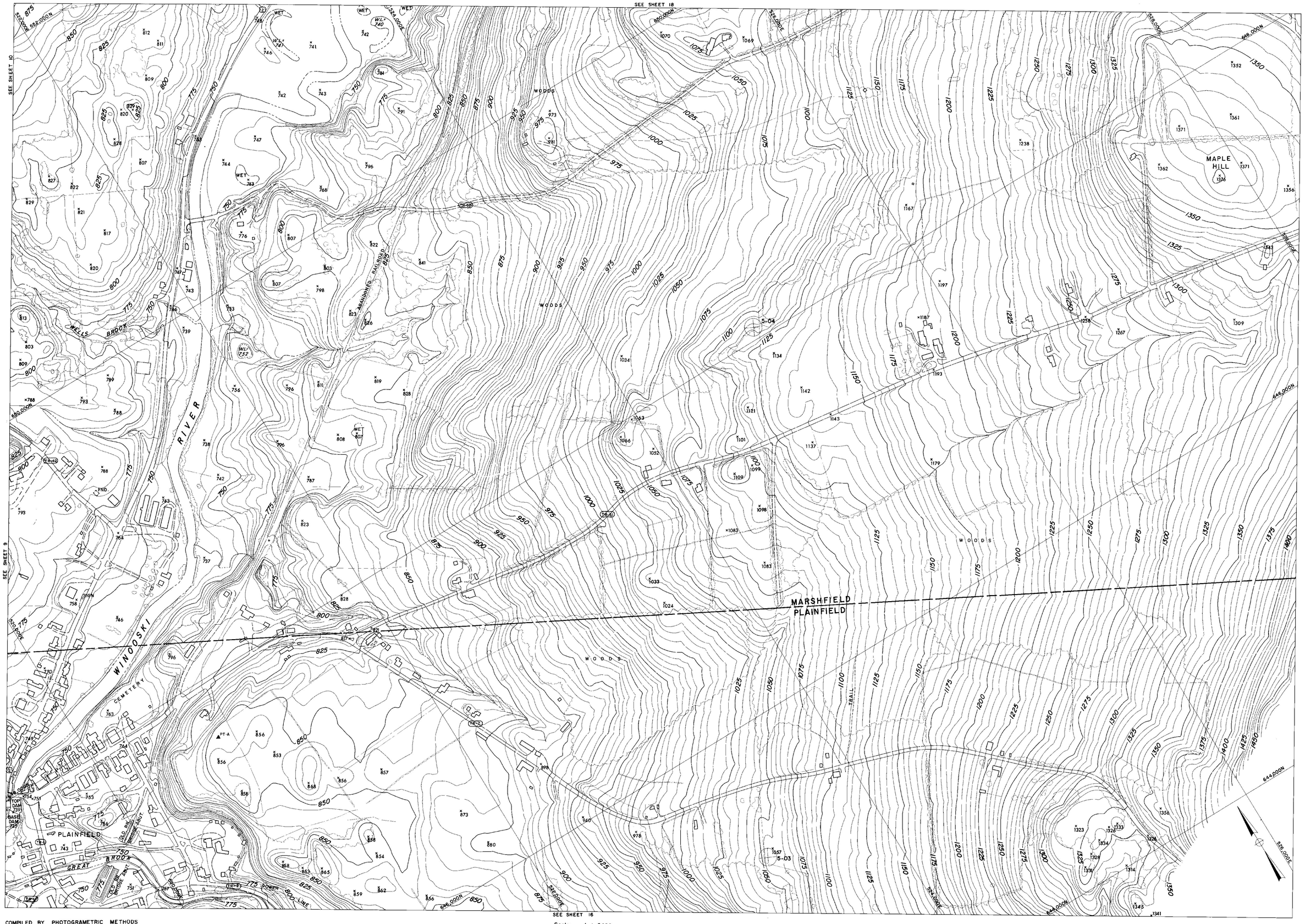

COMPILED BY PHOTOGRAMETRIC METHODS

MOORE SURVEY & MAPPING CORP.

CONTROL BY VT. GEODETIC SURVEY, U.S.C.&G.S. & M.S.&M. CORP.

Scale: 1 : 2400

200 0 200 400 600 800 feet

CONTOUR INTERVAL 5'

DATUM: MEAN SEA LEVEL 1929

2000' GRID BASED ON VERMONT STATE PLANE COORDINATE SYSTEM

TRANSVERSE MERCATOR PROJECTION

THE STATE OF VERMONT
DEPARTMENT OF HIGHWAYS
MONTPELIER-E. MONTPELIER-BERLIN
PLAIN.-MARSH.-CABOT-DANVILLE
TOPOGRAPHIC MAP

CONTRACT 2-67 DATE OF PHOTOGRAPHY: 5/13/67 5/29/67

SHEET 17 OF 44 SHEETS

266

SEE SHEET 19

SEE SHEET 10

MARSHFIELD

SEE SHEET 17

COMPILED BY PHOTOGRAMETRIC METHODS

MOORE SURVEY & MAPPING CORP.

CONTROL BY V.T. GEODETIC SURVEY, U.S.C.&G.S. & M.S.&M. CORP.

Scale: 1 : 2400

CONTOUR INTERVAL 5'
DATUM: MEAN SEA LEVEL 1929
2000' GRID BASED ON VERMONT STATE PLANE COORDINATE SYSTEM
TRANSVERSE MERCATOR PROJECTION

THE STATE OF VERMONT
DEPARTMENT OF HIGHWAYS
MONTPELIER—E. MONTPELIER—BERLIN
PLAIN.—MARSH.—CABOT—DANVILLE
TOPOGRAPHIC MAP

CONTRACT 2-67 DATE OF PHOTOGRAPHY: 5/13/67 5/29/67
SHEET 18 OF 44 SHEETS

266

SEE SHEET 20

SEE SHEET 18

COMPILED BY PHOTOGRAMETRIC METHODS
MOORE SURVEY & MAPPING CORP.
CONTROL BY VT. GEODETIC SURVEY, U.S.C.&G.S. & M.S.&M. CORP.

Scale: 1 : 2400
200 0 200 400 600 800 feet
CONTOUR INTERVAL 5'
DATUM: MEAN SEA LEVEL 1929
2000' GRID BASED ON VERMONT STATE PLANE COORDINATE SYSTEM
TRANSVERSE MERCATOR PROJECTION

THE STATE OF VERMONT
DEPARTMENT OF HIGHWAYS
MONTPELIER-E. MONTPELIER-BERLIN
PLAIN.-MARSH.-CABOT-DANVILLE
TOPOGRAPHIC MAP
CONTRACT 2-67 DATE OF PHOTOGRAPHY: 5/13/67 5/29/67
SHEET 19 OF 44 SHEETS

266

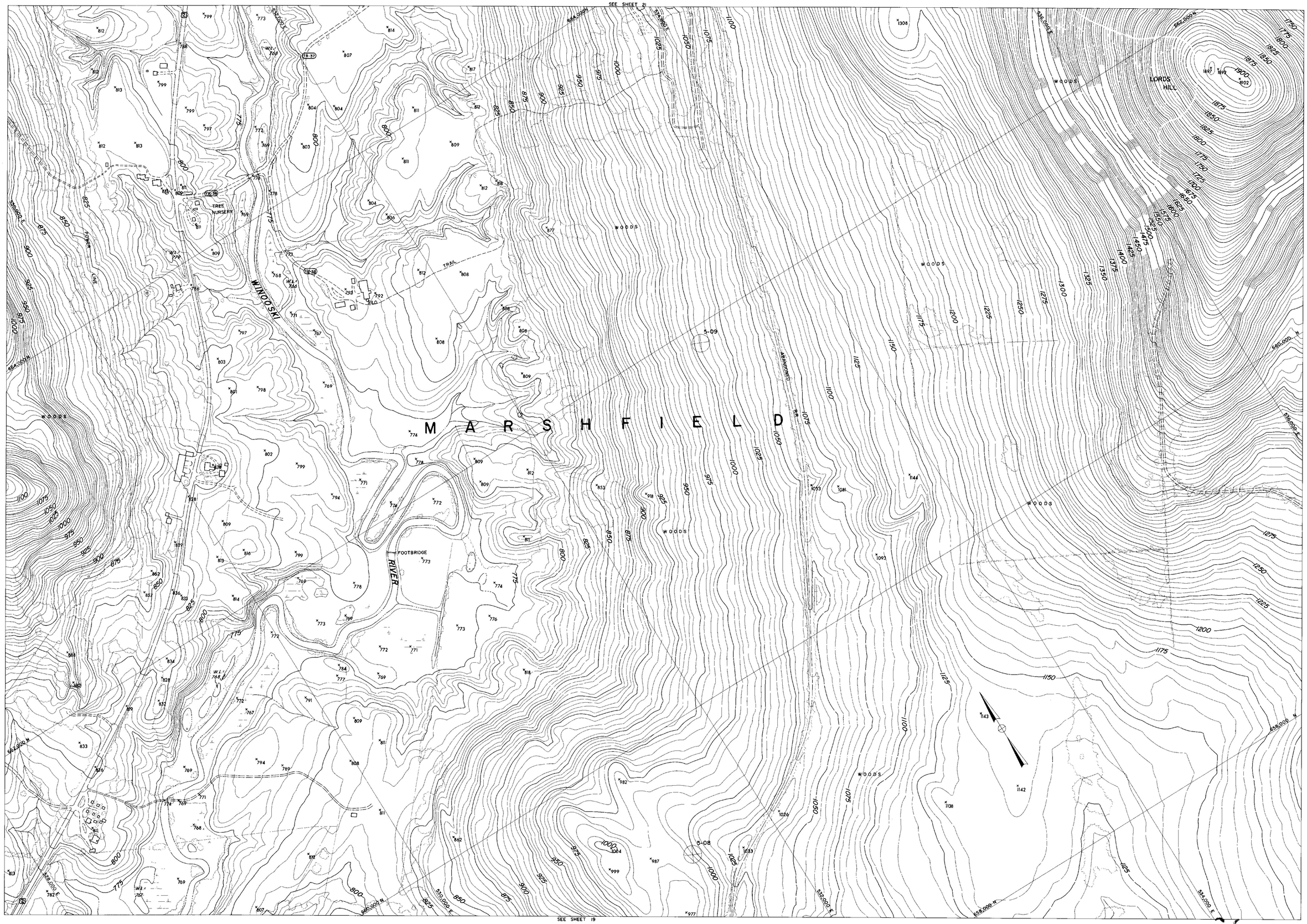

COMPILED BY PHOTOGRAMETRIC METHODS
MOORE SURVEY & MAPPING CORP.
CONTROL BY VT. GEODETIC SURVEY, U.S.C.&G.S. & M.S.&M. CORP.

Scale: 1 : 2400
200 0 200 400 600 800 feet
CONTOUR INTERVAL 5'
DATUM: MEAN SEA LEVEL 1929
2000' GRID BASED ON VERMONT STATE PLANE COORDINATE SYSTEM
TRANSVERSE MERCATOR PROJECTION

THE STATE OF VERMONT
DEPARTMENT OF HIGHWAYS
MONTPELIER-E. MONTPELIER-BERLIN
PLAIN.-MARSH.-CABOT-DANVILLE
TOPOGRAPHIC MAP
CONTRACT 2-67 DATE OF PHOTOGRAPHY: 5/13/67 5/29/67
SHEET 20 OF 44 SHEETS

266

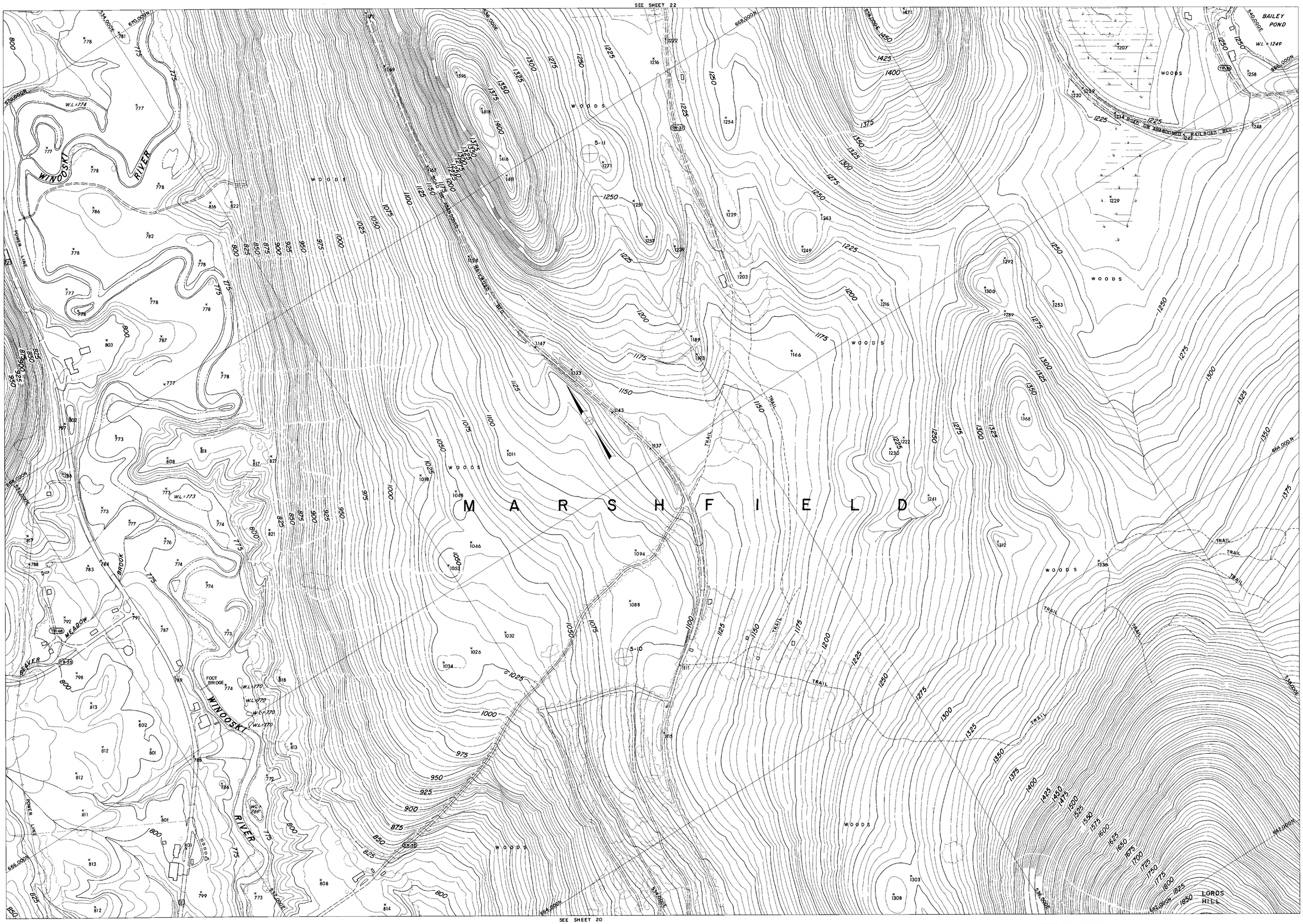

COMPILED BY PHOTOGRAMETRIC METHODS

MOORE SURVEY & MAPPING CORP.

CONTROL BY VT. GEODETIC SURVEY, U.S.C.&G.S. & M.S.&M. CORP.

Scale: 1 : 2400

200 0 200 400 600 800 feet

CONTOUR INTERVAL 5'

DATUM: MEAN SEA LEVEL 1929

2000' GRID BASED ON VERMONT STATE PLANE COORDINATE SYSTEM

TRANSVERSE MERCATOR PROJECTION

THE STATE OF VERMONT
DEPARTMENT OF HIGHWAYS
MONTPELIER–E. MONTPELIER–BERLIN
PLAIN.–MARSH.–CABOT–DANVILLE
TOPOGRAPHIC MAP

CONTRACT 2-67 DATE OF PHOTOGRAPHY: 5/13/67 5/29/67

SHEET 2: OF 44 SHEETS

266

SEE SHEET 23

M A R S H F I E L D

MAYS MTN.

MARSHFIELD STATION

WINOOSKI RIVER

LOVELAND LEDGE

KNOB HILL

POWER LINE

POWER LINE

TRAIL

TRAIL

TRAIL

ROAD ON ABANDONED R.R. BED

ROAD ON ABANDONED R.R. BED

ROAD ON ABANDONED R.R. BED

WOODS

WOODS

WOODS

WOODS

WOODS

WOODS

W.L.= 1252

W.L.=1249 BAILEY POND

DREW MTN.

EARTHEN DAM

5-12

TR-29

TR-30

TR-30

TR-30

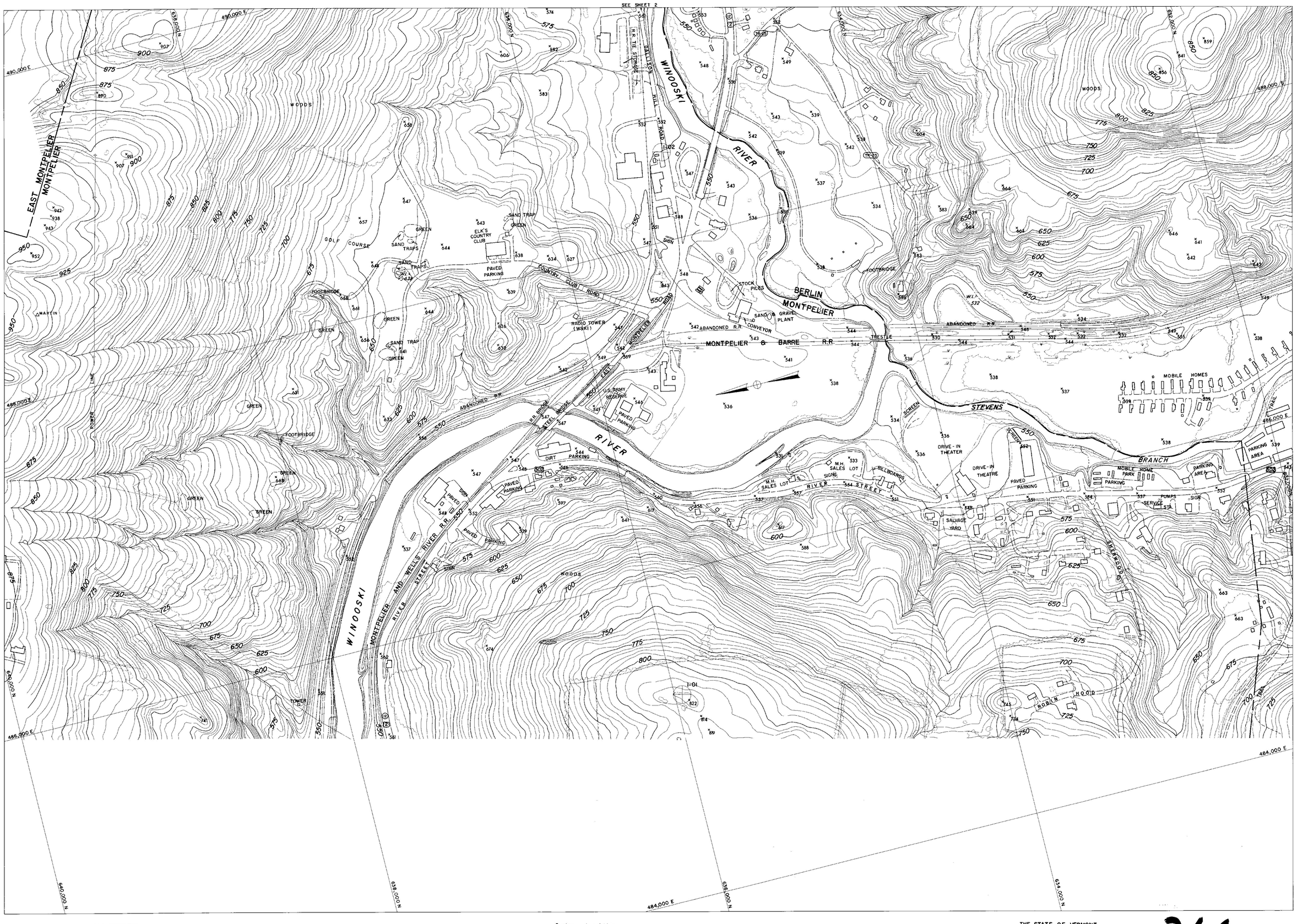

COMPILED BY PHOTOGRAMETRIC METHODS

MOORE SURVEY & MAPPING CORP.

CONTROL BY VT. GEODETIC SURVEY, U.S.C.&G.S. & M.S.&M. CORP.

Scale: 1 : 2400

200 0 200 400 600 800 feet

CONTOUR INTERVAL 5'

DATUM: MEAN SEA LEVEL 1929

2000' GRID BASED ON VERMONT STATE PLANE COORDINATE SYSTEM

TRANSVERSE MERCATOR PROJECTION

THE STATE OF VERMONT
DEPARTMENT OF HIGHWAYS
MONTPELIER–E. MONTPELIER–BERLIN
PLAIN.–MARSH.–CABOT–DANVILLE
TOPOGRAPHIC MAP

CONTRACT 2-67 DATE OF PHOTOGRAPHY: 5/13/67 5/29/67

SHEET 1 OF 44 SHEETS

266

MIDDLEBURY

Spring Map Photogrammetry

1" = 200'

"JPL"

1 of 3

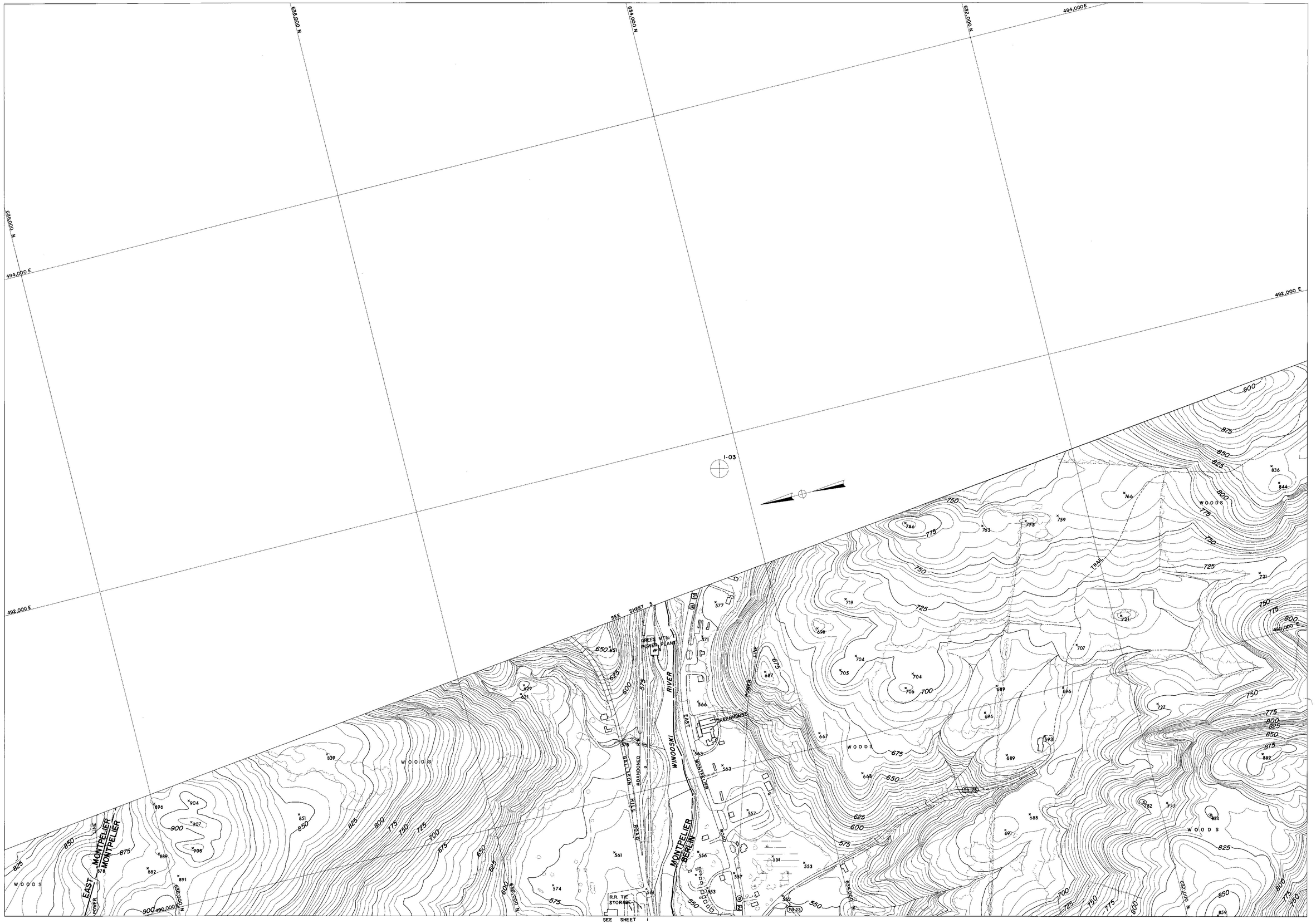

COMPILED BY PHOTOGRAMETRIC METHODS

MOORE SURVEY & MAPPING CORP.

CONTROL BY VT. GEODETIC SURVEY, U.S.C.&G.S. & M.S.&M. CORP.

Scale: 1 : 2400

200 0 200 400 600 800 feet

CONTOUR INTERVAL 5'

DATUM: MEAN SEA LEVEL 1929

2000' GRID BASED ON VERMONT STATE PLANE COORDINATE SYSTEM

TRANSVERSE MERCATOR PROJECTION

THE STATE OF VERMONT
DEPARTMENT OF HIGHWAYS
MONTPELIER–E. MONTPELIER–BERLIN
PLAIN.–MARSH.–CABOT–DANVILLE
TOPOGRAPHIC MAP

CONTRACT 2-67 DATE OF PHOTOGRAPHY: 5/13/67 5/29/67

SHEET 2 OF 44 SHEETS

266

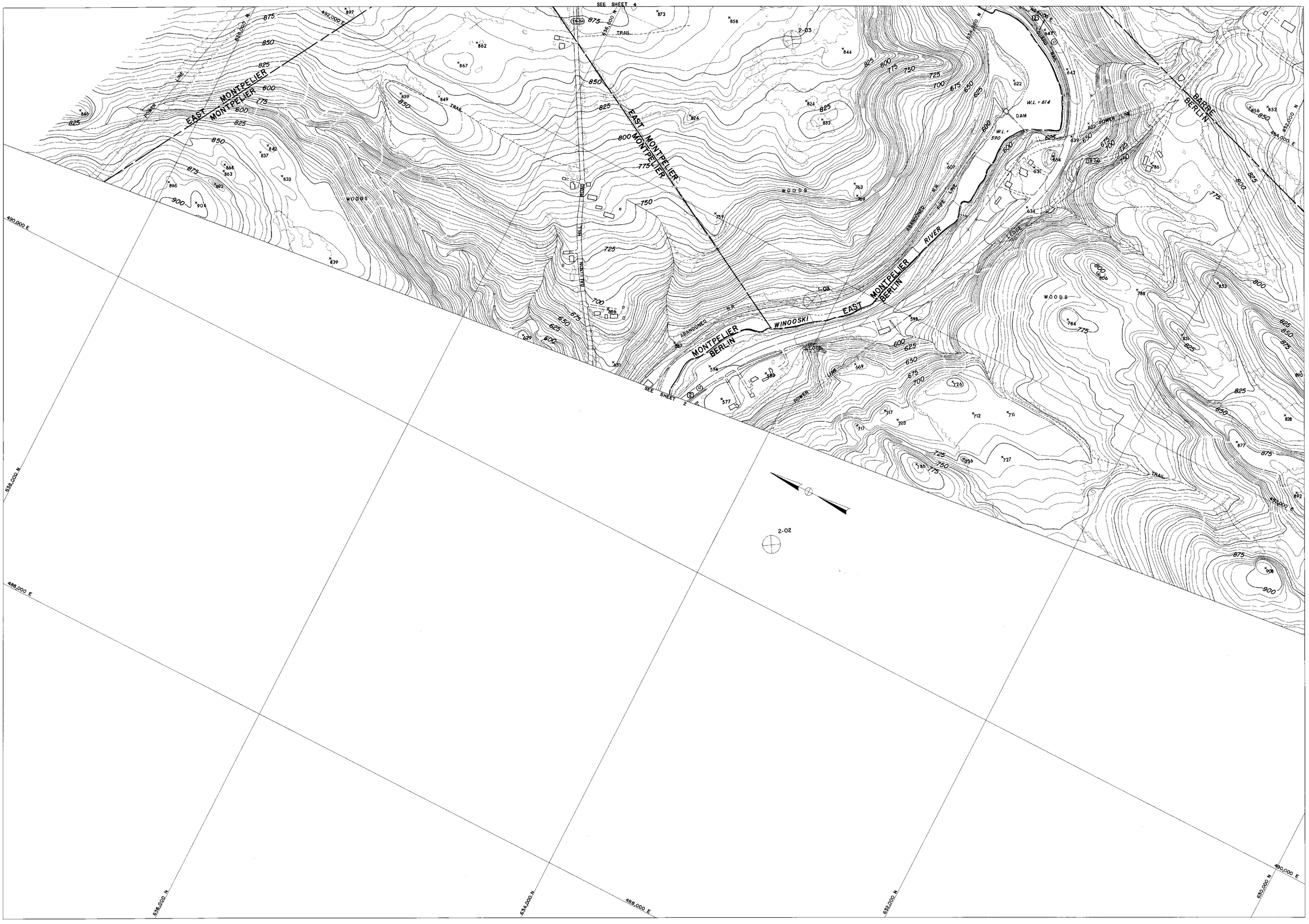

COMPILED BY PHOTOGRAMETRIC METHODS

MOORE SURVEY & MAPPING CORP.

CONTROL BY VT. GEODETIC SURVEY, U.S.C.&G.S. & M.S.&M. CORP.

Scale: 1 : 2400

200 0 200 400 600 800 feet

CONTOUR INTERVAL 5'

DATUM: MEAN SEA LEVEL 1929

2000' GRID BASED ON VERMONT STATE PLANE COORDINATE SYSTEM

TRANSVERSE MERCATOR PROJECTION

THE STATE OF VERMONT
DEPARTMENT OF HIGHWAYS
MONTPELIER – E. MONTPELIER – BERLIN
PLAIN. – MARSH. – CABOT – DANVILLE
TOPOGRAPHIC MAP

CONTRACT 2-67 DATE OF PHOTOGRAPHY: 5/13/67 5/29/67

SHEET 3 OF 44 SHEETS

266

SEE SHEET 5

SEE SHEET 3

COMPILED BY PHOTOGRAMETRIC METHODS

MOORE SURVEY & MAPPING CORP.

CONTROL BY VT. GEODETIC SURVEY, U.S.C.&G.S. & M.S.&M. CORP.

Scale: 1 : 2400

200 0 200 400 600 800 (ft)

CONTOUR INTERVAL 5'

DATUM: MEAN SEA LEVEL 1929

2000' GRID BASED ON VERMONT STATE PLANE COORDINATE SYSTEM

TRANSVERSE MERCATOR PROJECTION

THE STATE OF VERMONT

DEPARTMENT OF HIGHWAYS

MONTPELIER–E. MONTPELIER–BERLIN

PLAIN.–MARSH.–CABOT–DANVILLE

TOPOGRAPHIC MAP

CONTRACT 2-67 DATE OF PHOTOGRAPHY: 5/13/67 5/29/67

SHEET 4 OF 44 SHEETS

266

SEE SHEET 6

SEE SHEET 11

EAST MONTPELIER

BENNETT BROOK

WINOOSKI RIVER

WINOOSKI

ABANDONED R.R. GRADE

ABANDONED ROAD

PIONEER LINE

WOODS

LEDGE

SALVAGE YARD

2-06

2-05

SEE SHEET 4

COMPILED BY PHOTOGRAMETRIC METHODS

MOORE SURVEY & MAPPING CORP.

CONTROL BY VT. GEODETIC SURVEY, U.S.C.&G.S. & M.S.&M. CORP.

Scale: 1 : 2400

200 0 200 400 600 800 feet

CONTOUR INTERVAL 5'

DATUM: MEAN SEA LEVEL 1929

2000' GRID BASED ON VERMONT STATE PLANE COORDINATE SYSTEM

TRANSVERSE MERCATOR PROJECTION

THE STATE OF VERMONT
DEPARTMENT OF HIGHWAYS
MONTPELIER–E. MONTPELIER–BERLIN
PLAIN.–MARSH.–CABOT–DANVILLE
TOPOGRAPHIC MAP

CONTRACT 2-67 DATE OF PHOTOGRAPHY: 5/13/67 5/29/67

SHEET 5 OF 44 SHEETS

266

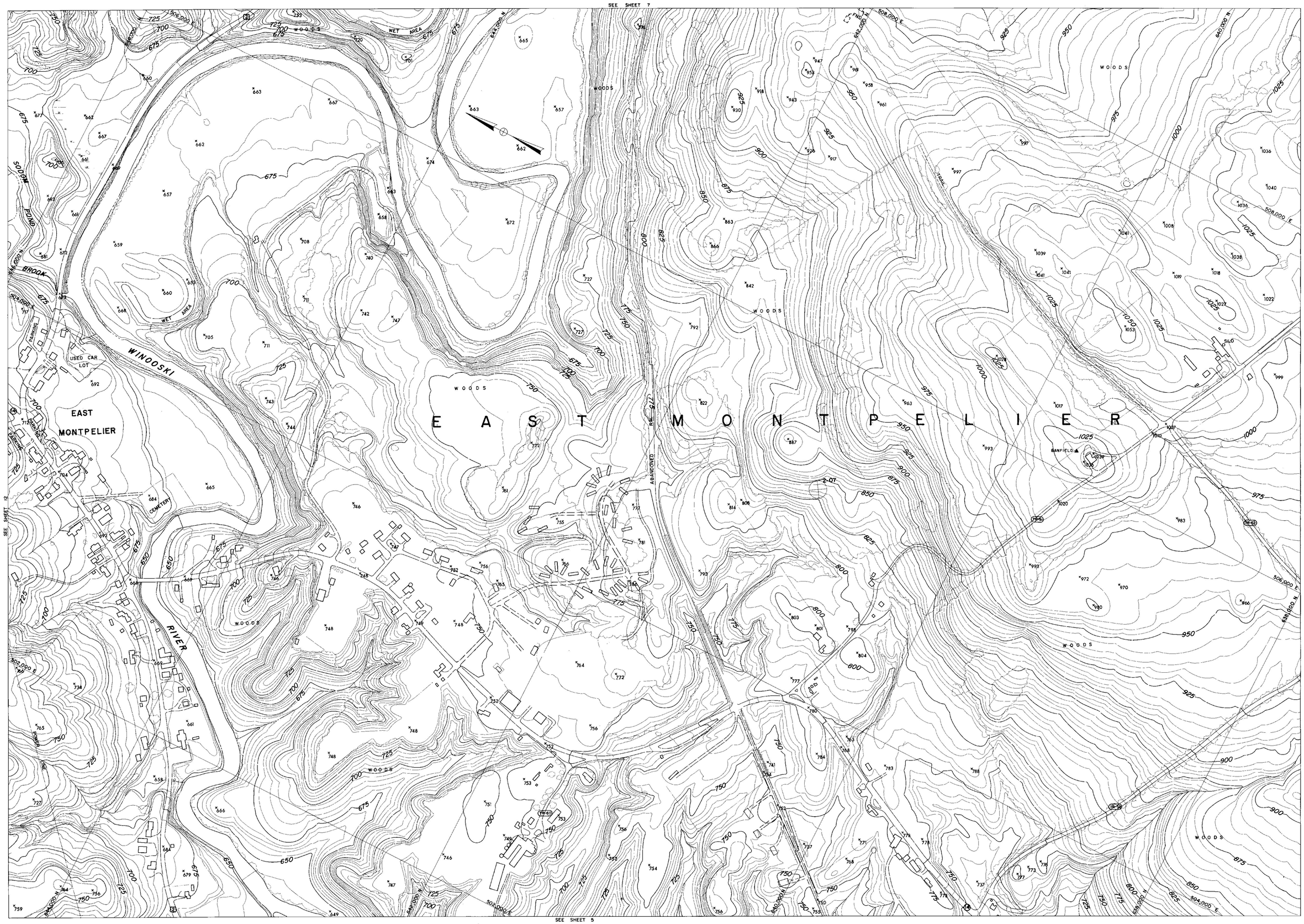

COMPILED BY PHOTOGRAMETRIC METHODS

MOORE SURVEY & MAPPING CORP.

CONTROL BY VT. GEODETIC SURVEY, U.S.C.&G.S. & M.S.&M. CORP.

Scale: 1 : 2400

200 0 200 400 600 800 feet

CONTOUR INTERVAL 5'

DATUM: MEAN SEA LEVEL 1929

2000' GRID BASED ON VERMONT STATE PLANE COORDINATE SYSTEM

TRANSVERSE MERCATOR PROJECTION

THE STATE OF VERMONT
DEPARTMENT OF HIGHWAYS
MONTPELIER–E. MONTPELIER–BERLIN
PLAIN.–MARSH.–CABOT–DANVILLE
TOPOGRAPHIC MAP

CONTRACT 2-67 DATE OF PHOTOGRAPHY: 5/13/67 5/29/67

SHEET 6 OF 44 SHEETS

266

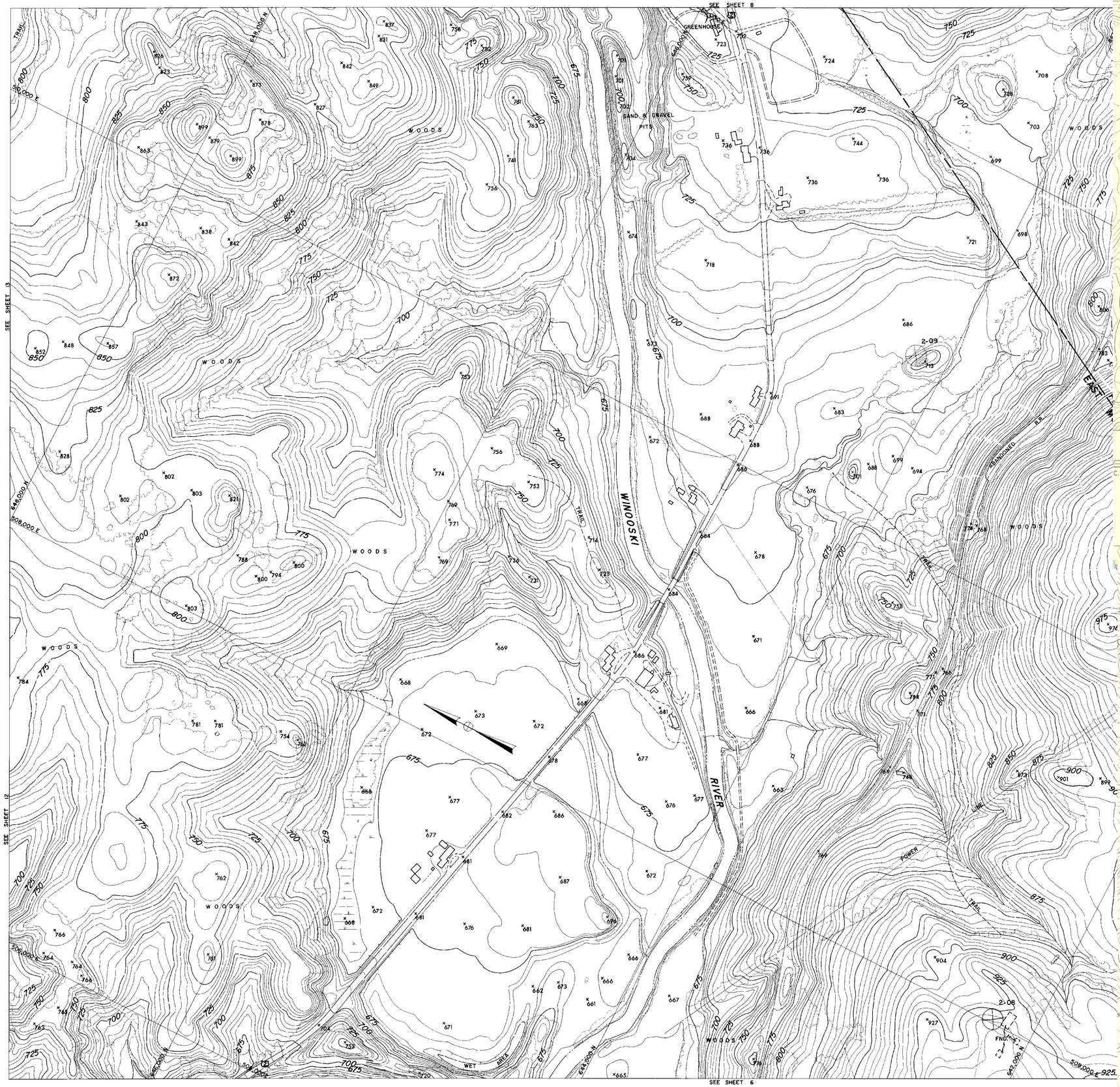

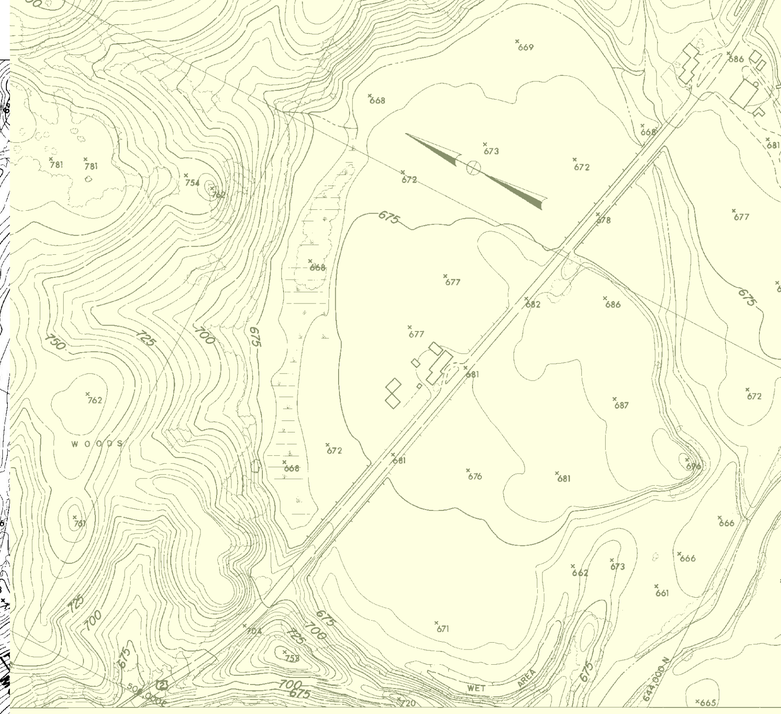

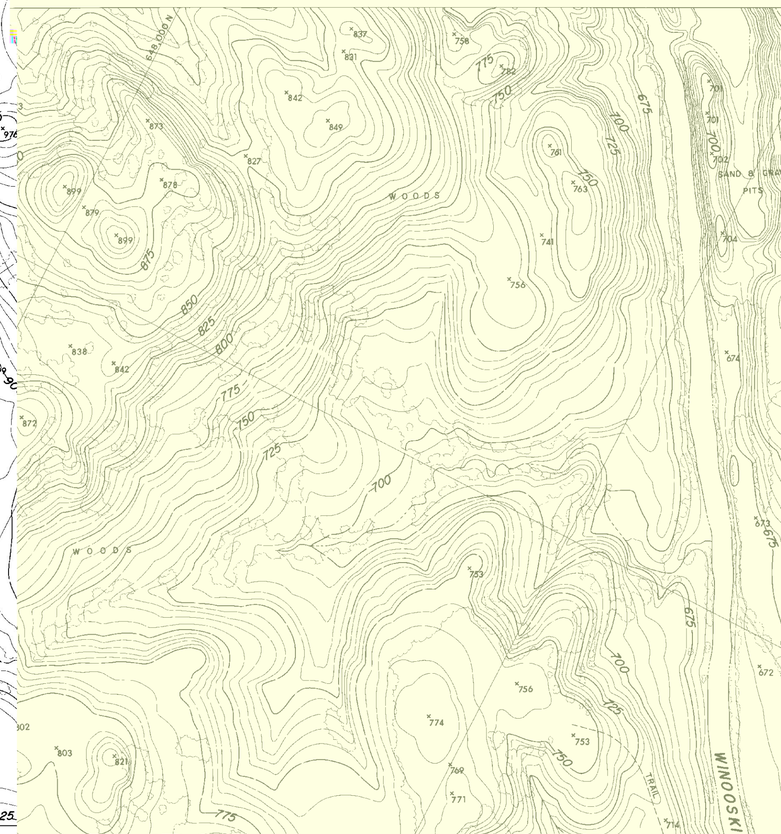

COMPILED BY PHOTOGRAMETRIC METHODS
MOORE SURVEY & MAPPING CORP.
CONTROL BY VT. GEODETIC SURVEY, U.S.C.&G.S. & M.S.B.M. CORP.

Scale: 1 : 2400
200 0 200 400 600 800 feet
CONTOUR INTERVAL 5'
DATUM: MEAN SEA LEVEL 1929
2000' GRID BASED ON VERMONT STATE PLANE COORDINATE SYSTEM
TRANSVERSE MERCATOR PROJECTION



COMPILED BY PHOTOGRAMETRIC METHODS

MOORE SURVEY & MAPPING CORP.

CONTROL BY VT. GEODETIC SURVEY, U.S.C.&G.S. & M.S.&M. CORP.

Scale: 1 : 2400

200 0 200 400 600 800 feet

CONTOUR INTERVAL 5'
DATUM: MEAN SEA LEVEL 1929
2000' GRID BASED ON VERMONT STATE PLANE COORDINATE SYSTEM
TRANSVERSE MERCATOR PROJECTION

THE STATE OF VERMONT
DEPARTMENT OF HIGHWAYS
MONTPELIER–E. MONTPELIER–BERLIN
PLAIN.–MARSH.–CABOT–DANVILLE
TOPOGRAPHIC MAP

CONTRACT 2-67 DATE OF PHOTOGRAPHY: 5/13/67 5/29/67
SHEET 8 OF 44 SHEETS

266

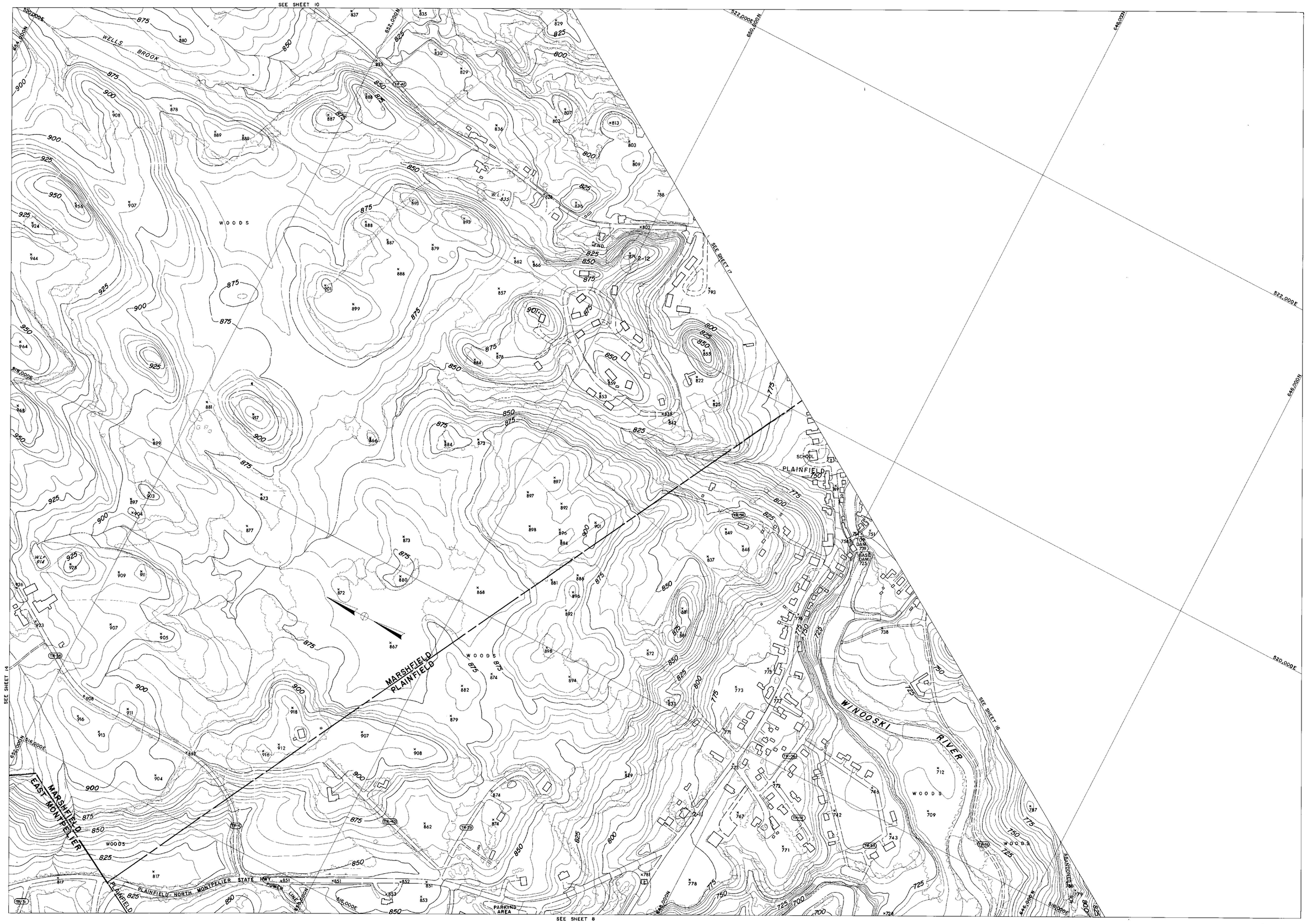

SEE SHEET 8

COMPILED BY PHOTOGRAMETRIC METHODS

MOORE SURVEY & MAPPING CORP.

CONTROL BY VT. GEODETIC SURVEY, U.S.C.&G.S. & M.S.&M. CORP.

Scale: 1 : 2400

200 0 200 400 600 800 feet

CONTOUR INTERVAL 5'

DATUM: MEAN SEA LEVEL 1929

2000' GRID BASED ON VERMONT STATE PLANE COORDINATE SYSTEM

TRANSVERSE MERCATOR PROJECTION

THE STATE OF VERMONT
DEPARTMENT OF HIGHWAYS
MONTPELIER–E. MONTPELIER–BERLIN
PLAIN.–MARSH.–CABOT–DANVILLE
TOPOGRAPHIC MAP

CONTRACT 2-67 DATE OF PHOTOGRAPHY: 5/13/67 5/29/67

SHEET 9 OF 44 SHEETS

266

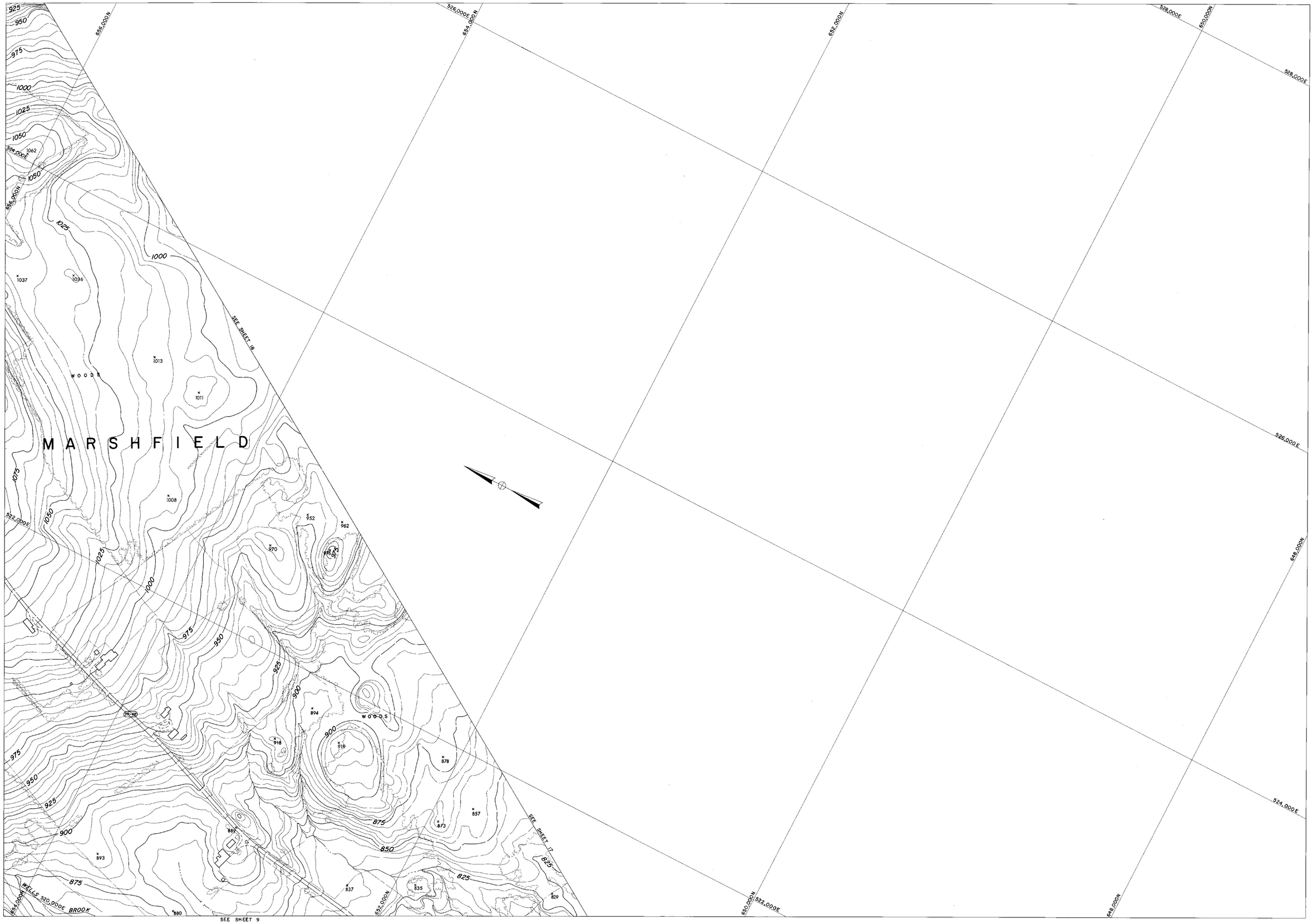

COMPILED BY PHOTOGRAMETRIC METHODS

MOORE SURVEY & MAPPING CORP.

CONTROL BY VT. GEODETIC SURVEY, U.S.C.&G.S. & M.S.&M. CORP.

Scale: 1 : 2400

200 0 200 400 600 800 feet

CONTOUR INTERVAL 5'

DATUM: MEAN SEA LEVEL 1929

2000' GRID BASED ON VERMONT STATE PLANE COORDINATE SYSTEM

TRANSVERSE MERCATOR PROJECTION

THE STATE OF VERMONT
DEPARTMENT OF HIGHWAYS
MONTPELIER--E. MONTPELIER-BERLIN
PLAIN.-MARSH.-CABOT-DANVILLE
TOPOGRAPHIC MAP

CONTRACT 2-67 DATE OF PHOTOGRAPHY: 5/13/67 5/29/67

SHEET 10 OF 44 SHEETS

266

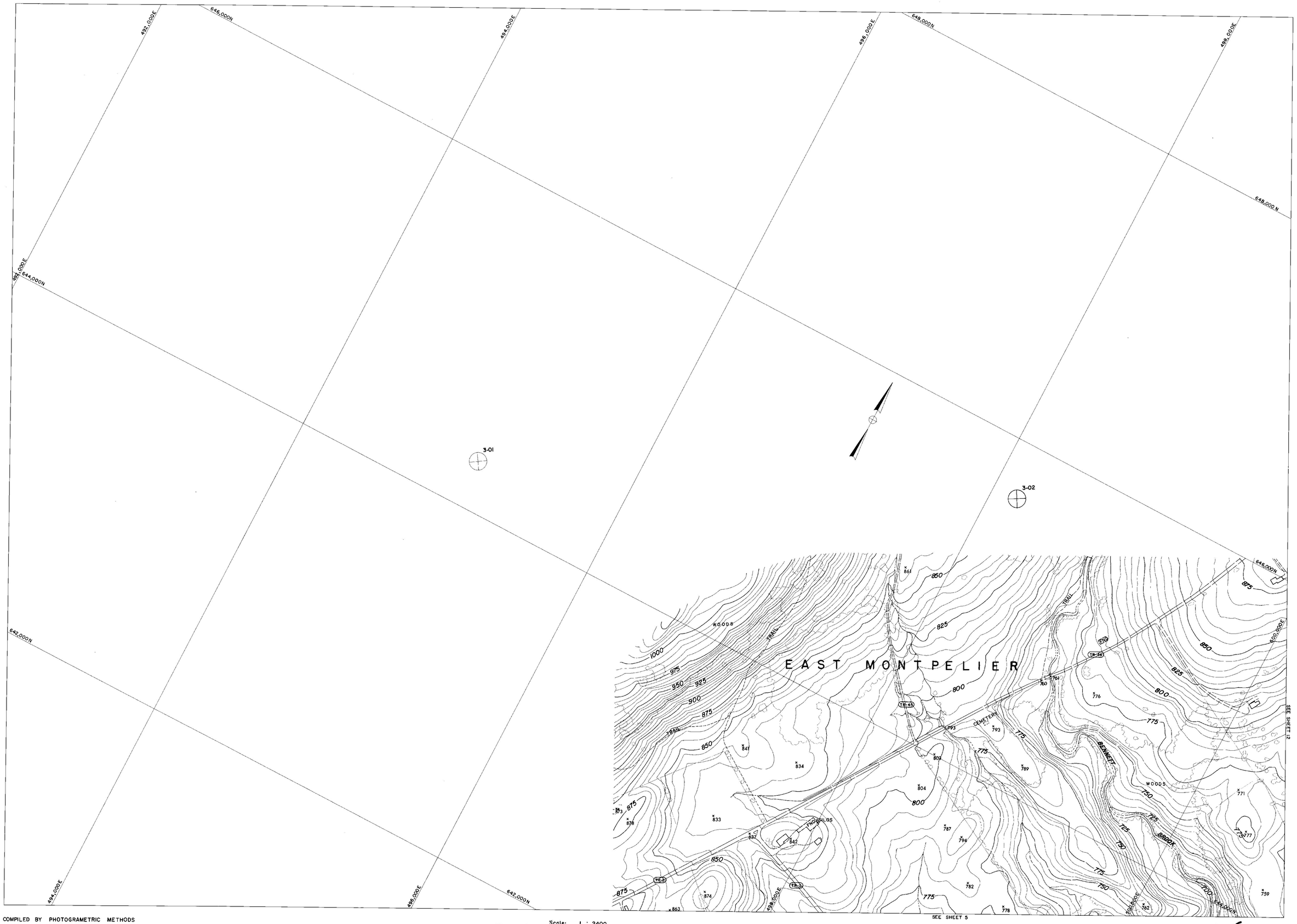

COMPILED BY PHOTOGRAMETRIC METHODS
MOORE SURVEY & MAPPING CORP.
CONTROL BY VT. GEODETIC SURVEY, U.S.C.&G.S. & M.S.&M. CORP.

Scale: 1 : 2400
200 0 200 400 600 800 feet
CONTOUR INTERVAL 5'
DATUM: MEAN SEA LEVEL 1929
2000' GRID BASED ON VERMONT STATE PLANE COORDINATE SYSTEM
TRANSVERSE MERCATOR PROJECTION

THE STATE OF VERMONT
DEPARTMENT OF HIGHWAYS
MONTPELIER–E. MONTPELIER–BERLIN
PLAIN.–MARSH.–CABOT–DANVILLE
TOPOGRAPHIC MAP

CONTRACT 2-67 DATE OF PHOTOGRAPHY: 5/13/67 5/29/67
SHEET 11 OF 44 SHEETS

266

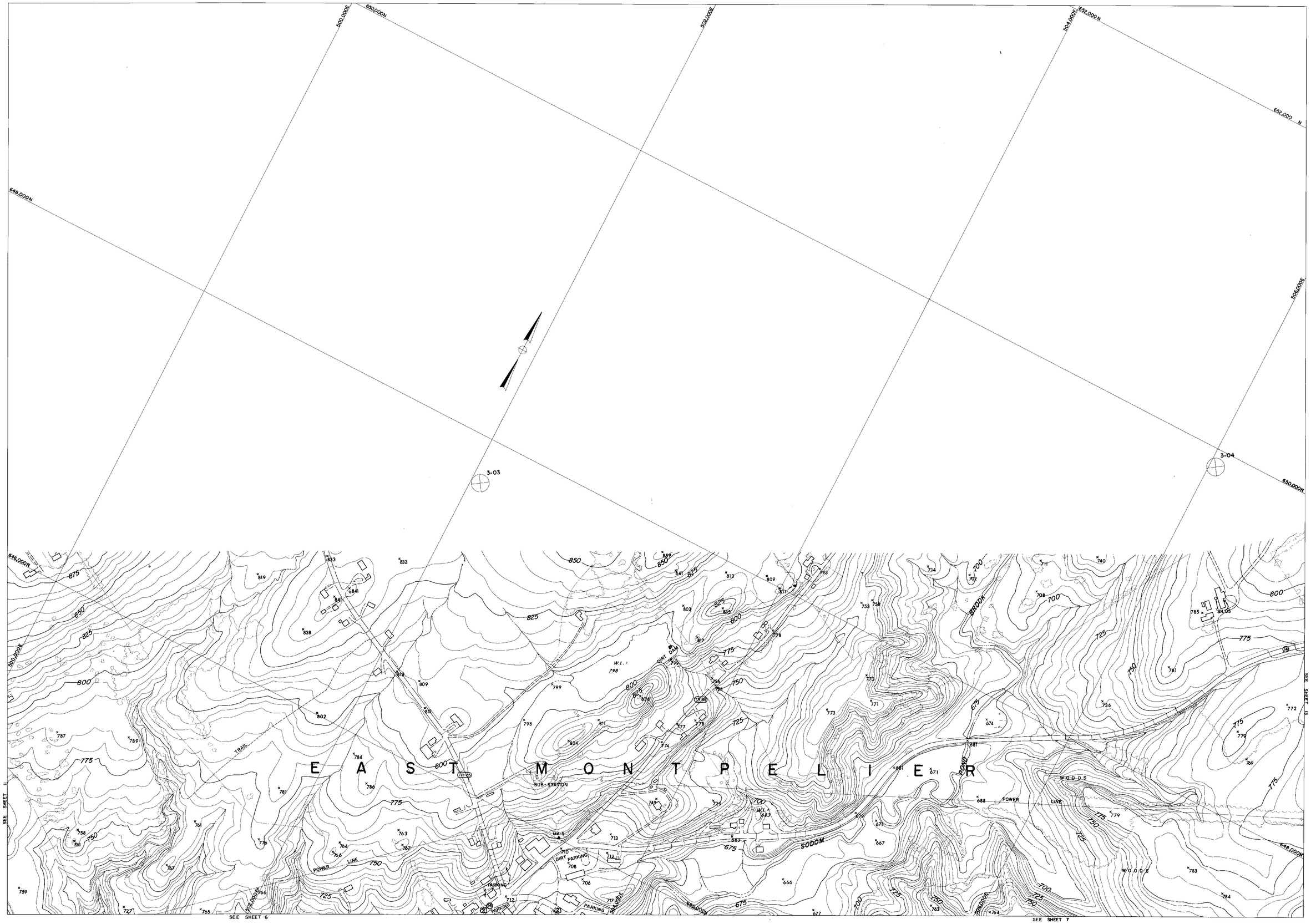

COMPILED BY PHOTOGRAMETRIC METHODS

MOORE SURVEY & MAPPING CORP.

CONTROL BY VT. GEODETIC SURVEY, U.S.C.&G.S. & M.S.B.M. CORP.

Scale: 1 : 2400

200 0 200 400 600 800 feet

CONTOUR INTERVAL 5'

DATUM: MEAN SEA LEVEL 1929

2000' GRID BASED ON VERMONT STATE PLANE COORDINATE SYSTEM

TRANSVERSE MERCATOR PROJECTION

THE STATE OF VERMONT
DEPARTMENT OF HIGHWAYS
MONTPELIER–E. MONTPELIER–BERLIN
PLAIN.–MARSH.–CABOT–DANVILLE
TOPOGRAPHIC MAP

CONTRACT 2-67 DATE OF PHOTOGRAPHY: 5/13/67 5/29/67

SHEET 12 OF 44 SHEETS

266

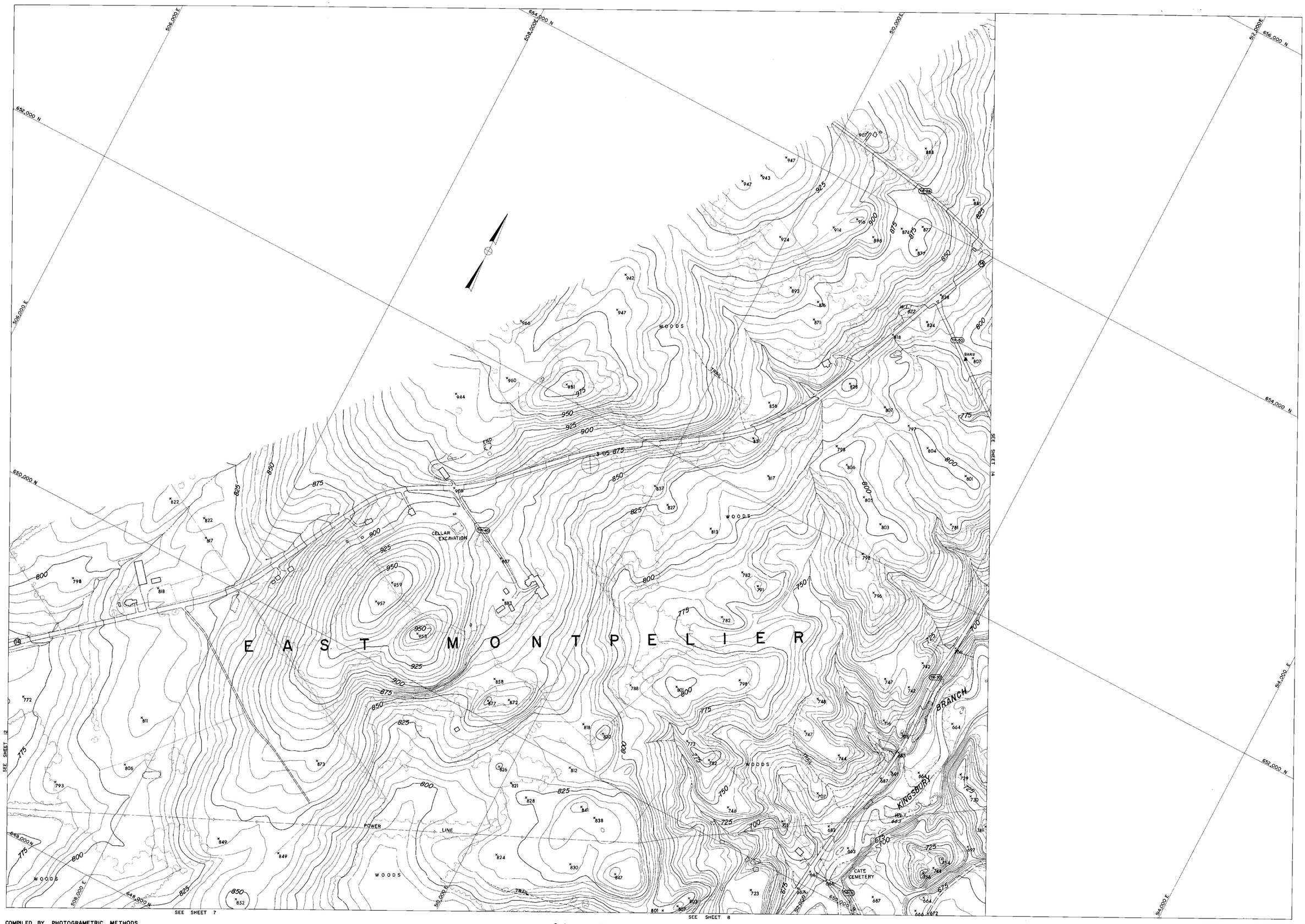

COMPILED BY PHOTOGRAMETRIC METHODS

MOORE SURVEY & MAPPING CORP.

CONTROL BY VT. GEODETIC SURVEY, U.S.C.&G.S. & M.S.&M. CORP.

Scale: 1 : 2400

200 0 200 400 600 800 feet

CONTOUR INTERVAL 5'

DATUM: MEAN SEA LEVEL 1929

2000' GRID BASED ON VERMONT STATE PLANE COORDINATE SYSTEM

TRANSVERSE MERCATOR PROJECTION

THE STATE OF VERMONT
DEPARTMENT OF HIGHWAYS
MONTPELIER–E. MONTPELIER–BERLIN
PLAIN.–MARSH.–CABOT–DANVILLE
TOPOGRAPHIC MAP

CONTRACT 2-67 DATE OF PHOTOGRAPHY: 5/13/67 5/29/67

SHEET 13 OF 44 SHEETS

266

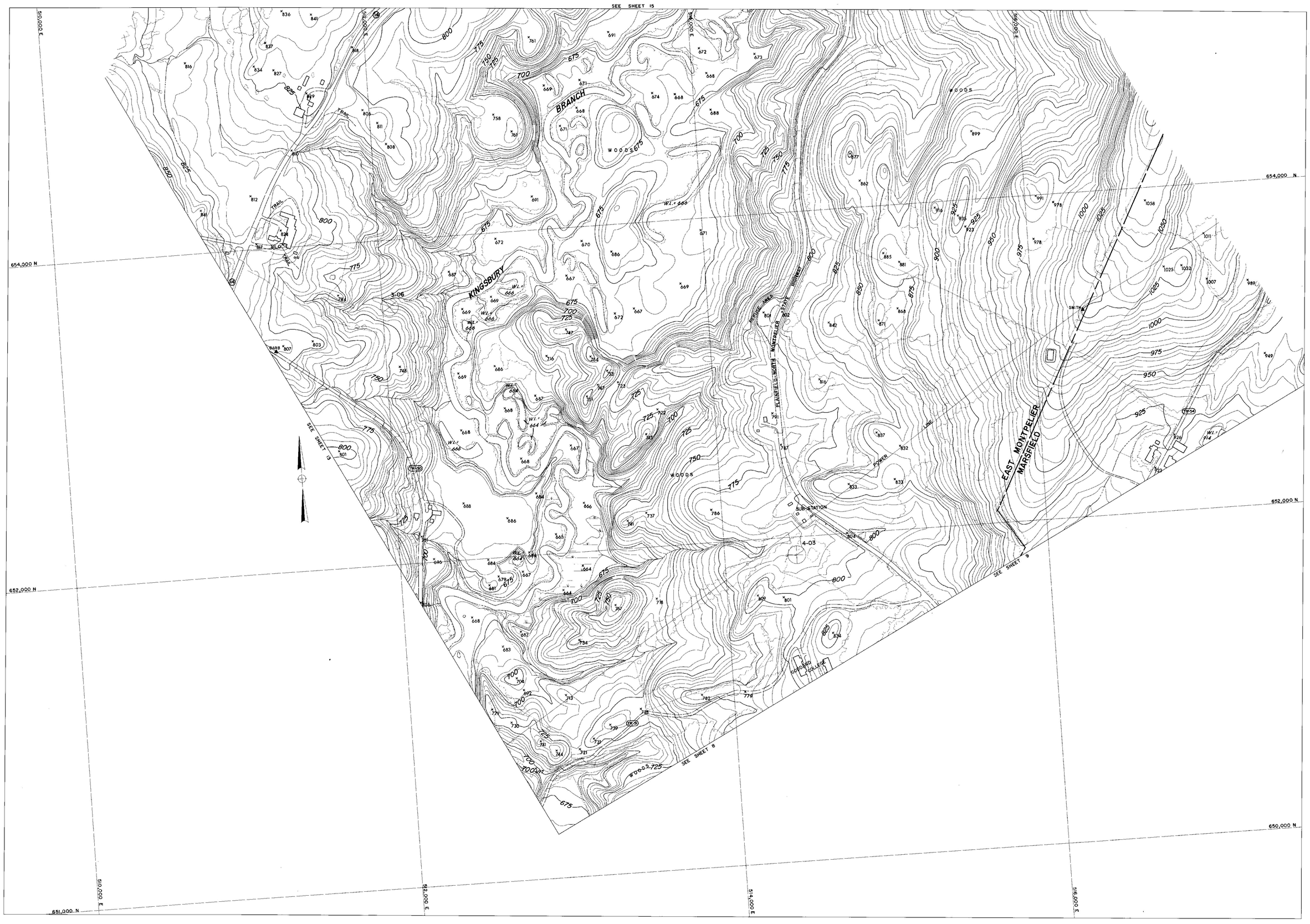

COMPILED BY PHOTOGRAMETRIC METHODS

MOORE SURVEY & MAPPING CORP.

CONTROL BY VT. GEODETIC SURVEY, U.S.C.&G.S. & M.S.&M. CORP.

Scale: 1 : 2400

200 0 200 400 600 800 feet

CONTOUR INTERVAL 5'

DATUM: MEAN SEA LEVEL 1929

2000' GRID BASED ON VERMONT STATE PLANE COORDINATE SYSTEM

TRANSVERSE MERCATOR PROJECTION

THE STATE OF VERMONT
DEPARTMENT OF HIGHWAYS
MONTPELIER-E. MONTPELIER-BERLIN
PLAIN.-MARSH.-CABOT-DANVILLE
TOPOGRAPHIC MAP

CONTRACT 2-67 DATE OF PHOTOGRAPHY: 5/13/67 5/29/67

SHEET 14 OF 44 SHEETS

266

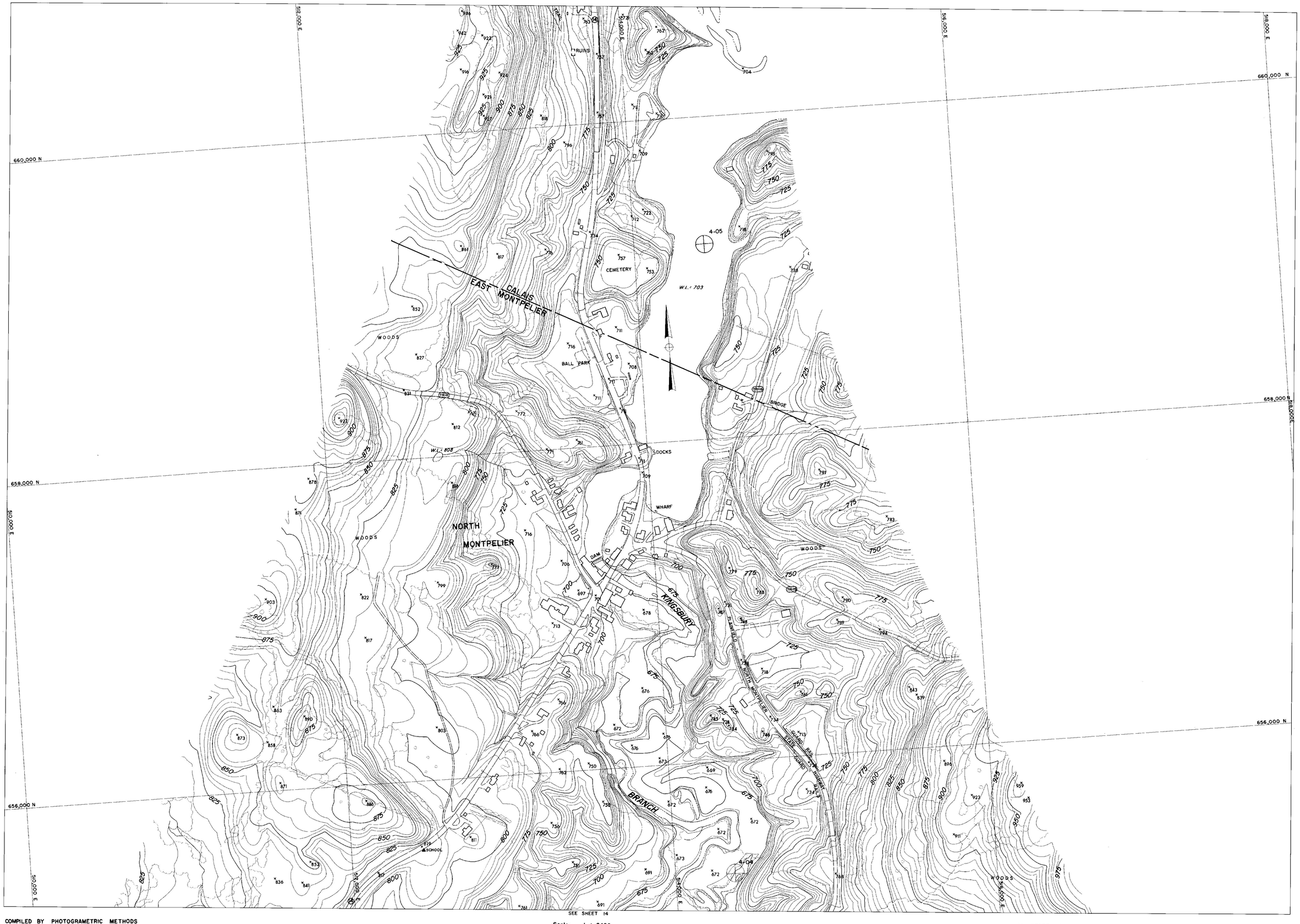

SEE SHEET 14

COMPILED BY PHOTOGRAMETRIC METHODS

MOORE SURVEY & MAPPING CORP.

CONTROL BY VT. GEODETIC SURVEY, U.S.C.&G.S. & M.S.&M. CORP.

Scale: 1 : 2400

200 0 200 400 600 800 feet

CONTOUR INTERVAL 5'

DATUM: MEAN SEA LEVEL 1929

2000' GRID BASED ON VERMONT STATE PLANE COORDINATE SYSTEM

TRANSVERSE MERCATOR PROJECTION

THE STATE OF VERMONT
DEPARTMENT OF HIGHWAYS
MONTPELIER-E. MONTPELIER-BERLIN
PLAIN.-MARSH.-CABOT-DANVILLE
TOPOGRAPHIC MAP

CONTRACT 2-67 DATE OF PHOTOGRAPHY: 5/13/67 5/29/67

SHEET 15 OF 44 SHEETS

266

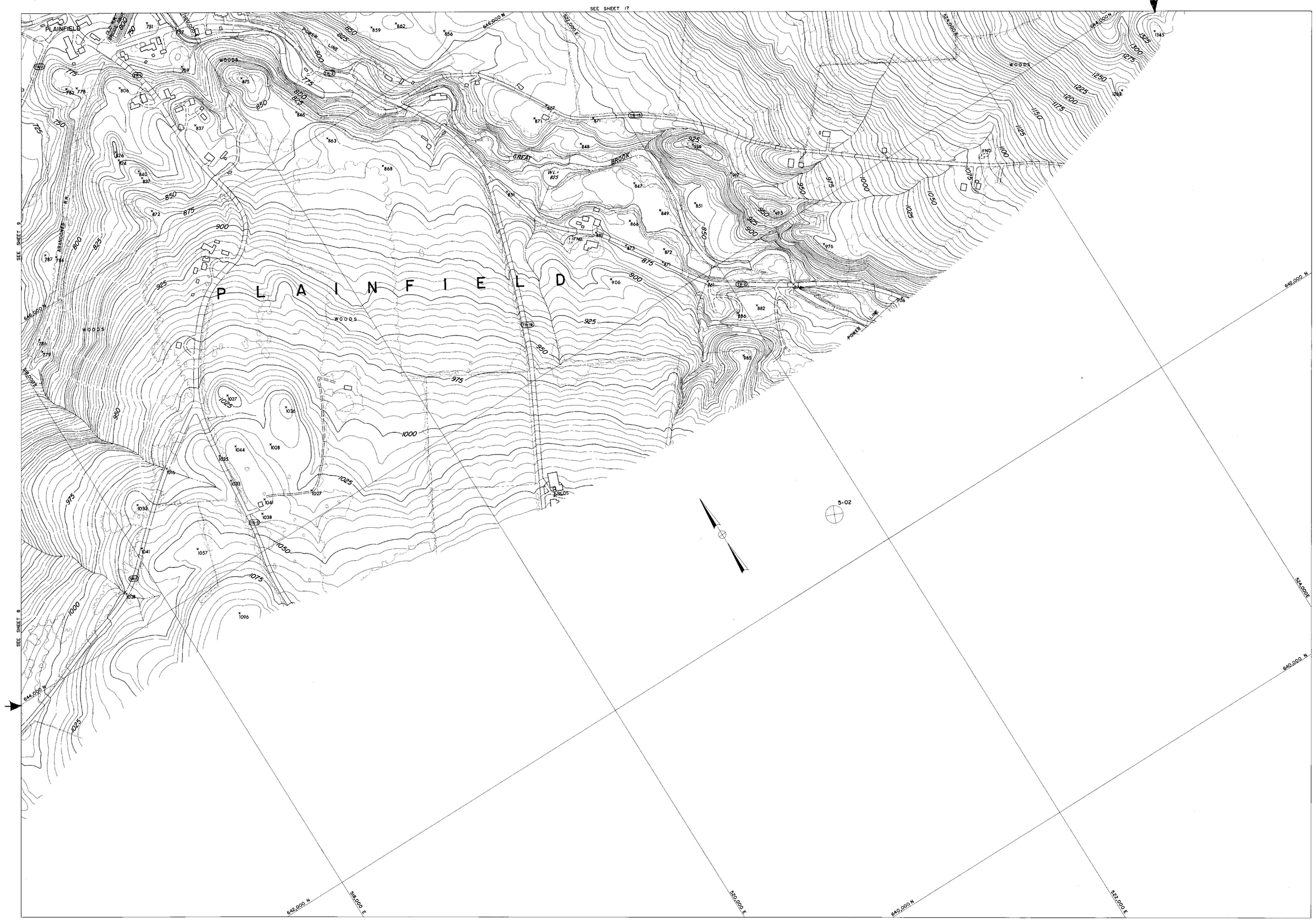

COMPILED BY PHOTOGRAMETRIC METHODS

MOORE SURVEY & MAPPING CORP.

CONTROL BY VT. GEODETIC SURVEY, U.S.C.&G.S. & M.S.&M. CORP.

Scale: 1 : 2400

200 0 200 400 600 800 feet

CONTOUR INTERVAL 5'

DATUM: MEAN SEA LEVEL 1929

2000' GRID BASED ON VERMONT STATE PLANE COORDINATE SYSTEM

TRANSVERSE MERCATOR PROJECTION

THE STATE OF VERMONT
DEPARTMENT OF HIGHWAYS
MONTPELIER—E. MONTPELIER—BERLIN
PLAIN.—MARSH.—CABOT—DANVILLE
TOPOGRAPHIC MAP

CONTRACT 2-67 DATE OF PHOTOGRAPHY: 5/13/67 5/29/67

SHEET 16 OF 44 SHEETS

266

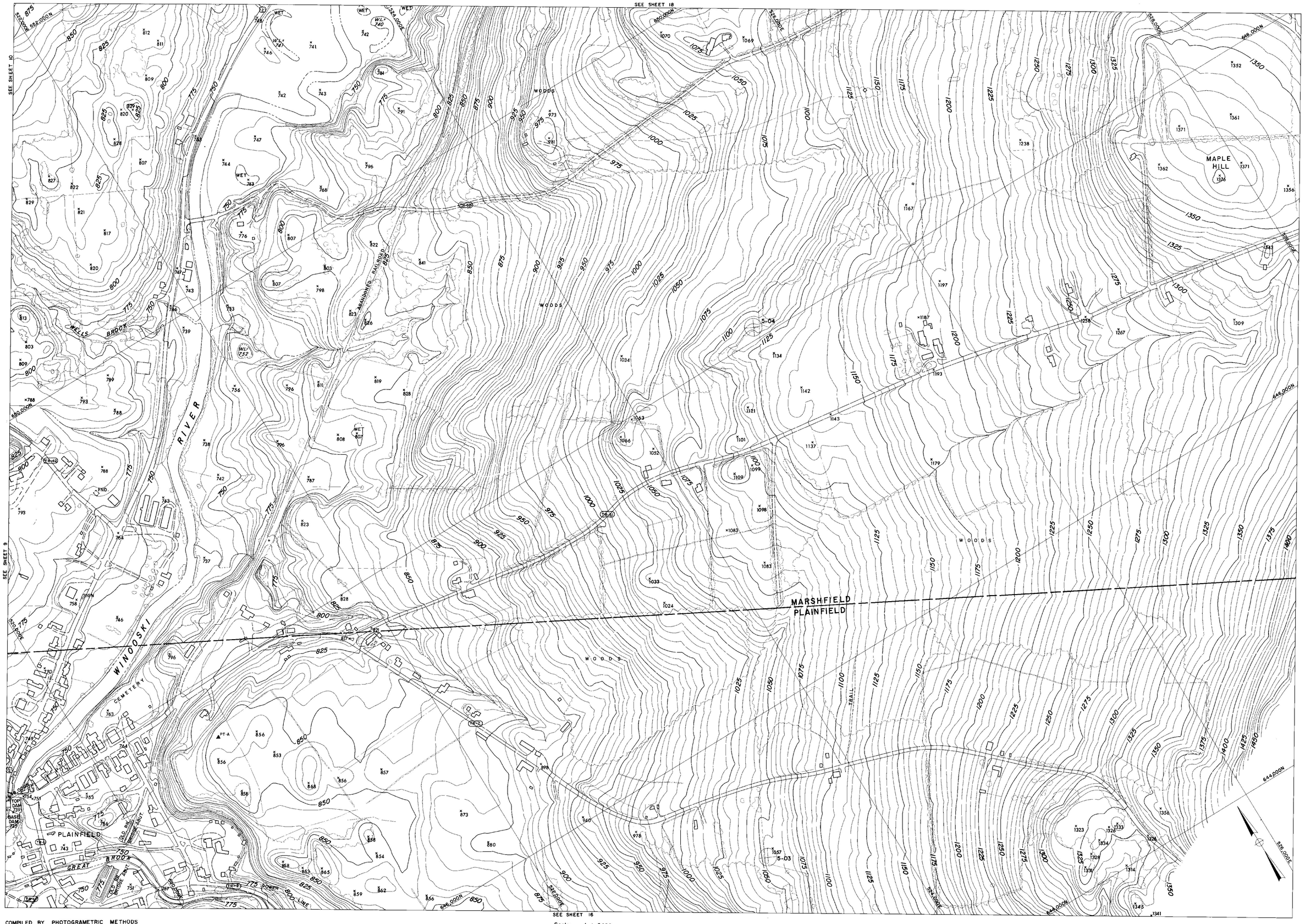

COMPILED BY PHOTOGRAMETRIC METHODS

MOORE SURVEY & MAPPING CORP.

CONTROL BY VT. GEODETIC SURVEY, U.S.C.&G.S. & M.S.&M. CORP.

Scale: 1 : 2400

200 0 200 400 600 800 feet

CONTOUR INTERVAL 5'

DATUM: MEAN SEA LEVEL 1929

2000' GRID BASED ON VERMONT STATE PLANE COORDINATE SYSTEM

TRANSVERSE MERCATOR PROJECTION

THE STATE OF VERMONT
DEPARTMENT OF HIGHWAYS
MONTPELIER-E. MONTPELIER-BERLIN
PLAIN.-MARSH.-CABOT-DANVILLE
TOPOGRAPHIC MAP

CONTRACT 2-67 DATE OF PHOTOGRAPHY: 5/13/67 5/29/67

SHEET 17 OF 44 SHEETS

266

SEE SHEET 19

SEE SHEET 10

MARSHFIELD

SEE SHEET 17

COMPILED BY PHOTOGRAMETRIC METHODS

MOORE SURVEY & MAPPING CORP.

CONTROL BY V.T. GEODETIC SURVEY, U.S.C.&G.S. & M.S.&M. CORP.

Scale: 1 : 2400

CONTOUR INTERVAL 5'
DATUM: MEAN SEA LEVEL 1929
2000' GRID BASED ON VERMONT STATE PLANE COORDINATE SYSTEM
TRANSVERSE MERCATOR PROJECTION

THE STATE OF VERMONT
DEPARTMENT OF HIGHWAYS
MONTPELIER—E. MONTPELIER—BERLIN
PLAIN.—MARSH.—CABOT—DANVILLE
TOPOGRAPHIC MAP

CONTRACT 2-67 DATE OF PHOTOGRAPHY: 5/13/67 5/29/67
SHEET 18 OF 44 SHEETS

266

SEE SHEET 20

SEE SHEET 18

COMPILED BY PHOTOGRAMETRIC METHODS
MOORE SURVEY & MAPPING CORP.
CONTROL BY VT. GEODETIC SURVEY, U.S.C.&G.S. & M.S.&M. CORP.

Scale: 1 : 2400
200 0 200 400 600 800 feet
CONTOUR INTERVAL 5'
DATUM: MEAN SEA LEVEL 1929
2000' GRID BASED ON VERMONT STATE PLANE COORDINATE SYSTEM
TRANSVERSE MERCATOR PROJECTION

THE STATE OF VERMONT
DEPARTMENT OF HIGHWAYS
MONTPELIER-E. MONTPELIER-BERLIN
PLAIN.-MARSH.-CABOT-DANVILLE
TOPOGRAPHIC MAP
CONTRACT 2-67 DATE OF PHOTOGRAPHY: 5/13/67 5/29/67
SHEET 19 OF 44 SHEETS

266

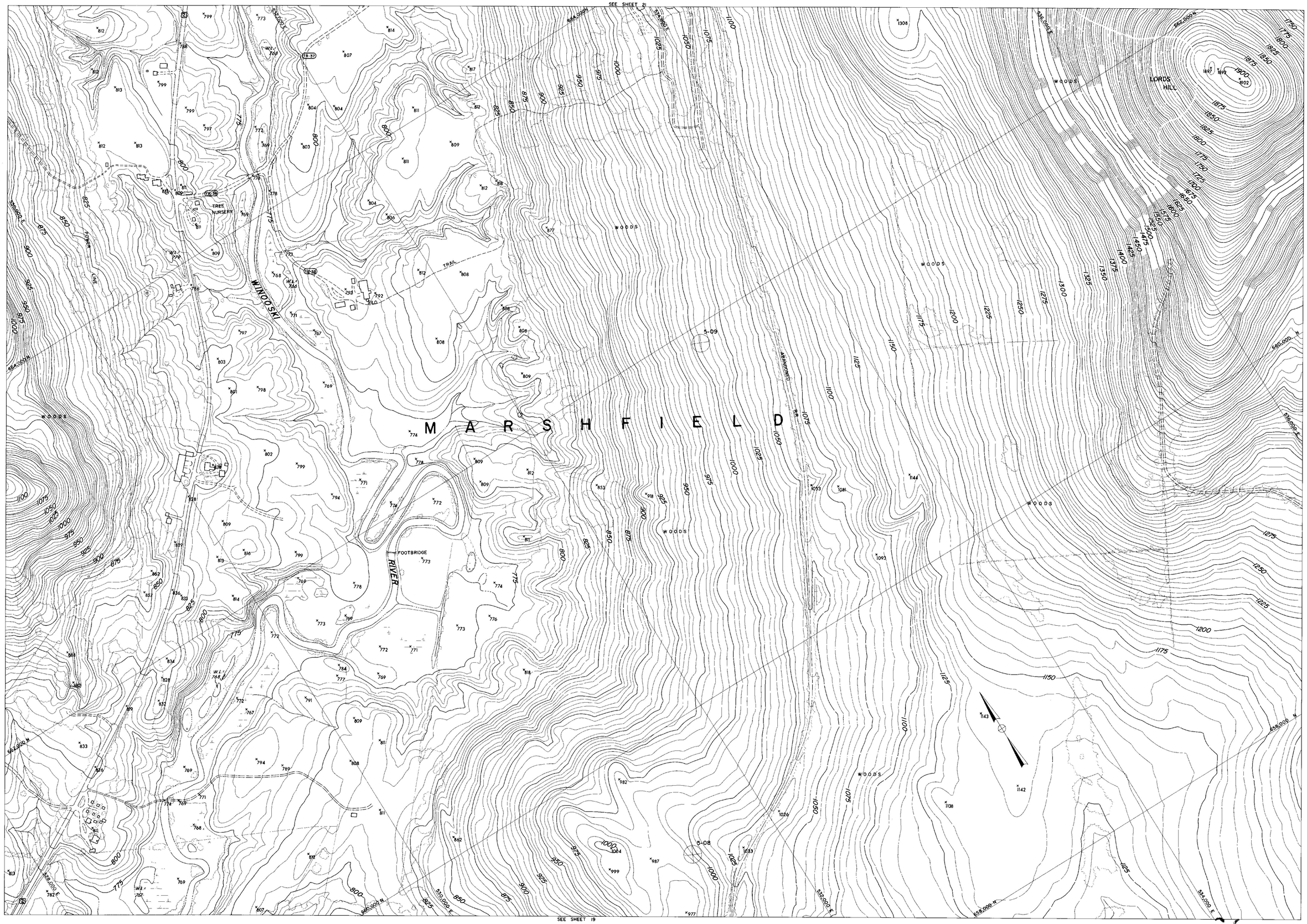

COMPILED BY PHOTOGRAMETRIC METHODS

MOORE SURVEY & MAPPING CORP.

CONTROL BY VT. GEODETIC SURVEY, U.S.C.&G.S. & M.S.&M. CORP.

Scale: 1 : 2400

200 0 200 400 600 800 feet

CONTOUR INTERVAL 5'

DATUM: MEAN SEA LEVEL 1929

2000' GRID BASED ON VERMONT STATE PLANE COORDINATE SYSTEM

TRANSVERSE MERCATOR PROJECTION

THE STATE OF VERMONT
DEPARTMENT OF HIGHWAYS
MONTPELIER-E. MONTPELIER-BERLIN
PLAIN.-MARSH.-CABOT-DANVILLE
TOPOGRAPHIC MAP

CONTRACT 2-67 DATE OF PHOTOGRAPHY: 5/13/67 5/29/67

SHEET 20 OF 44 SHEETS

266

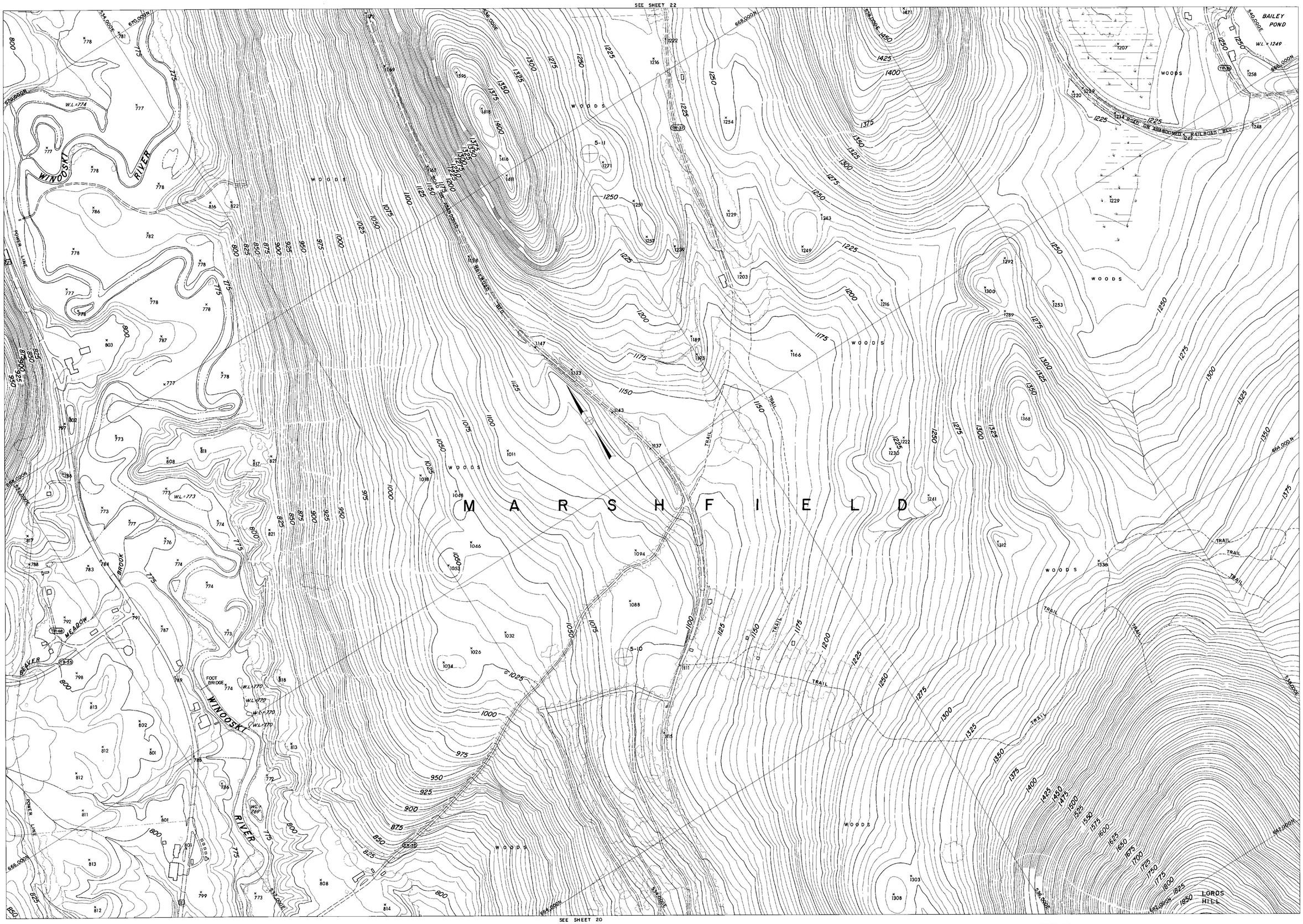

COMPILED BY PHOTOGRAMETRIC METHODS

MOORE SURVEY & MAPPING CORP.

CONTROL BY VT. GEODETIC SURVEY, U.S.C.&G.S. & M.S.&M. CORP.

Scale: 1 : 2400

200 0 200 400 600 800 feet

CONTOUR INTERVAL 5'

DATUM: MEAN SEA LEVEL 1929

2000' GRID BASED ON VERMONT STATE PLANE COORDINATE SYSTEM

TRANSVERSE MERCATOR PROJECTION

THE STATE OF VERMONT
DEPARTMENT OF HIGHWAYS
MONTPELIER–E. MONTPELIER–BERLIN
PLAIN.–MARSH.–CABOT–DANVILLE
TOPOGRAPHIC MAP

CONTRACT 2-67 DATE OF PHOTOGRAPHY: 5/13/67 5/29/67

SHEET 2: OF 44 SHEETS

266

SEE SHEET 23

M A R S H F I E L D

MAYS MTN.

MARSHFIELD STATION

WINOOSKI RIVER

LOVELAND LEDGE

KNOB HILL

POWER LINE

POWER LINE

TRAIL

TRAIL

TRAIL

ROAD ON ABANDONED R.R. BED

ROAD ON ABANDONED R.R. BED

ROAD ON ABANDONED R.R. BED

WOODS

WOODS

WOODS

WOODS

WOODS

WOODS

W.L.= 1252

W.L.=1249 BAILEY POND

DREW MTN.

EARTHEN DAM

5-12

TR-29

TR-30

TR-30

TR-30

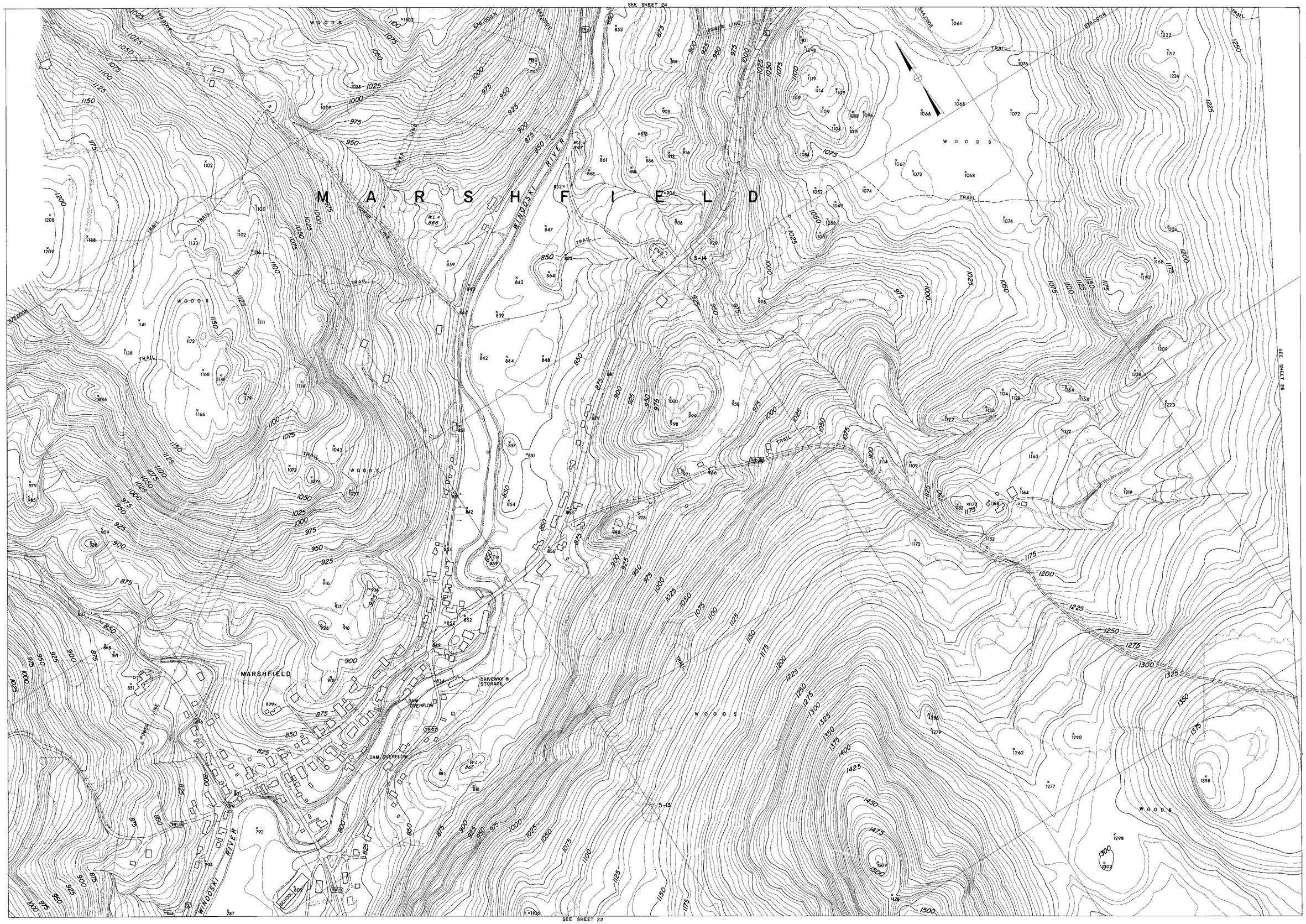

COMPILED BY PHOTOGRAMETRIC METHODS

MOORE SURVEY & MAPPING CORP.

CONTROL BY VT. GEODETIC SURVEY, U.S.C.&G.S. & M.S.&M. CORP.

Scale: 1 : 2400

200 0 200 400 600 800 feet

CONTOUR INTERVAL 5'
DATUM: MEAN SEA LEVEL 1929
2000' GRID BASED ON VERMONT STATE PLANE COORDINATE SYSTEM
TRANSVERSE MERCATOR PROJECTION

THE STATE OF VERMONT
DEPARTMENT OF HIGHWAYS
MONTPELIER–E. MONTPELIER–BERLIN
PLAIN.–MARSH.–CABOT–DANVILLE
TOPOGRAPHIC MAP

CONTRACT 2-67 DATE OF PHOTOGRAPHY: 5/13/67 5/29/67
SHEET 23 OF 44 SHEETS

266

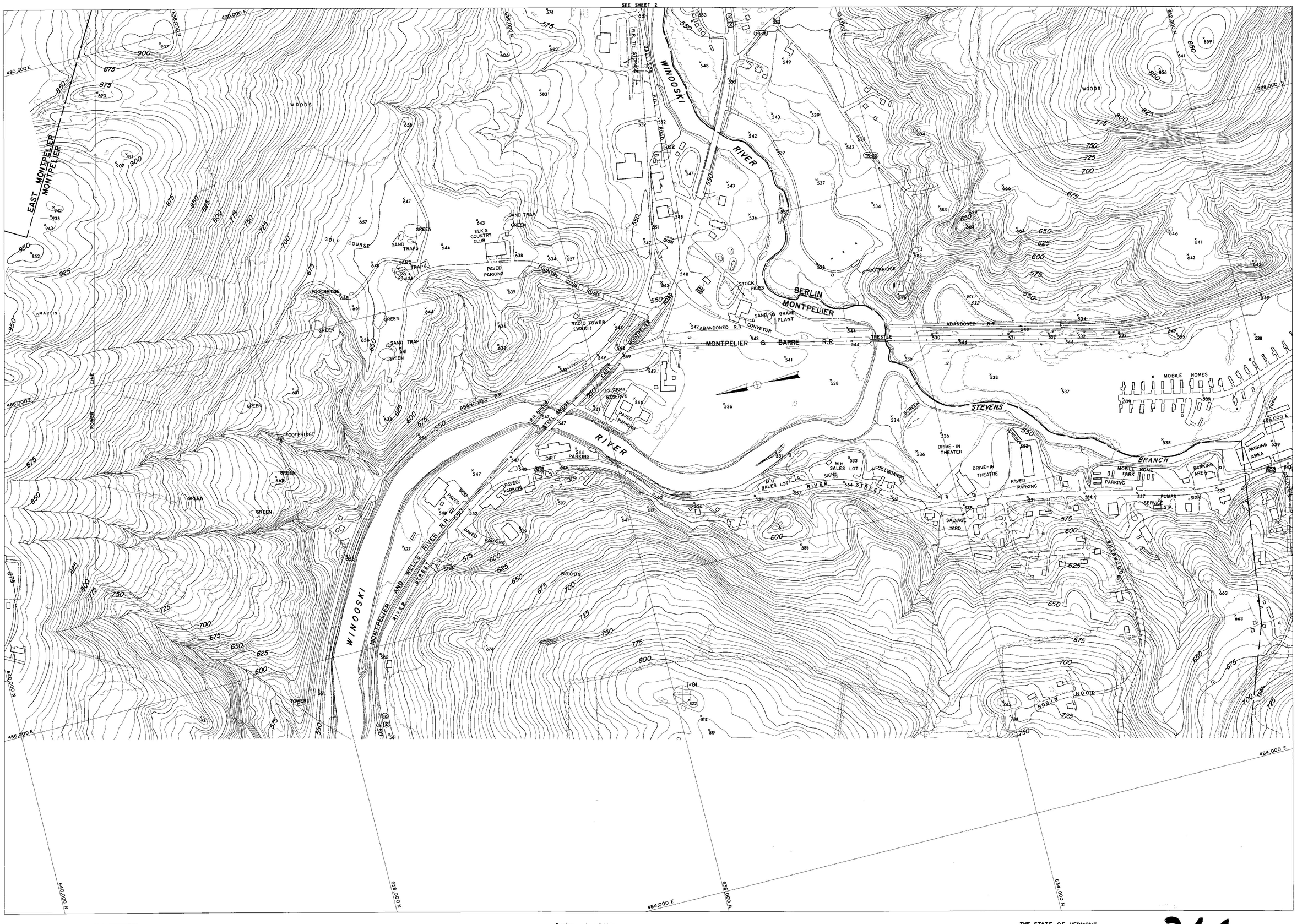

COMPILED BY PHOTOGRAMETRIC METHODS

MOORE SURVEY & MAPPING CORP.

CONTROL BY VT. GEODETIC SURVEY, U.S.C.&G.S. & M.S.&M. CORP.

Scale: 1 : 2400

200 0 200 400 600 800 feet

CONTOUR INTERVAL 5'

DATUM: MEAN SEA LEVEL 1929

2000' GRID BASED ON VERMONT STATE PLANE COORDINATE SYSTEM

TRANSVERSE MERCATOR PROJECTION

THE STATE OF VERMONT
DEPARTMENT OF HIGHWAYS
MONTPELIER–E. MONTPELIER–BERLIN
PLAIN.–MARSH.–CABOT–DANVILLE
TOPOGRAPHIC MAP

CONTRACT 2-67 DATE OF PHOTOGRAPHY: 5/13/67 5/29/67

SHEET 1 OF 44 SHEETS

266

MIDDLEBURY

Spring Map Photogrammetry

1" = 200'

"JPL"

1 of 3

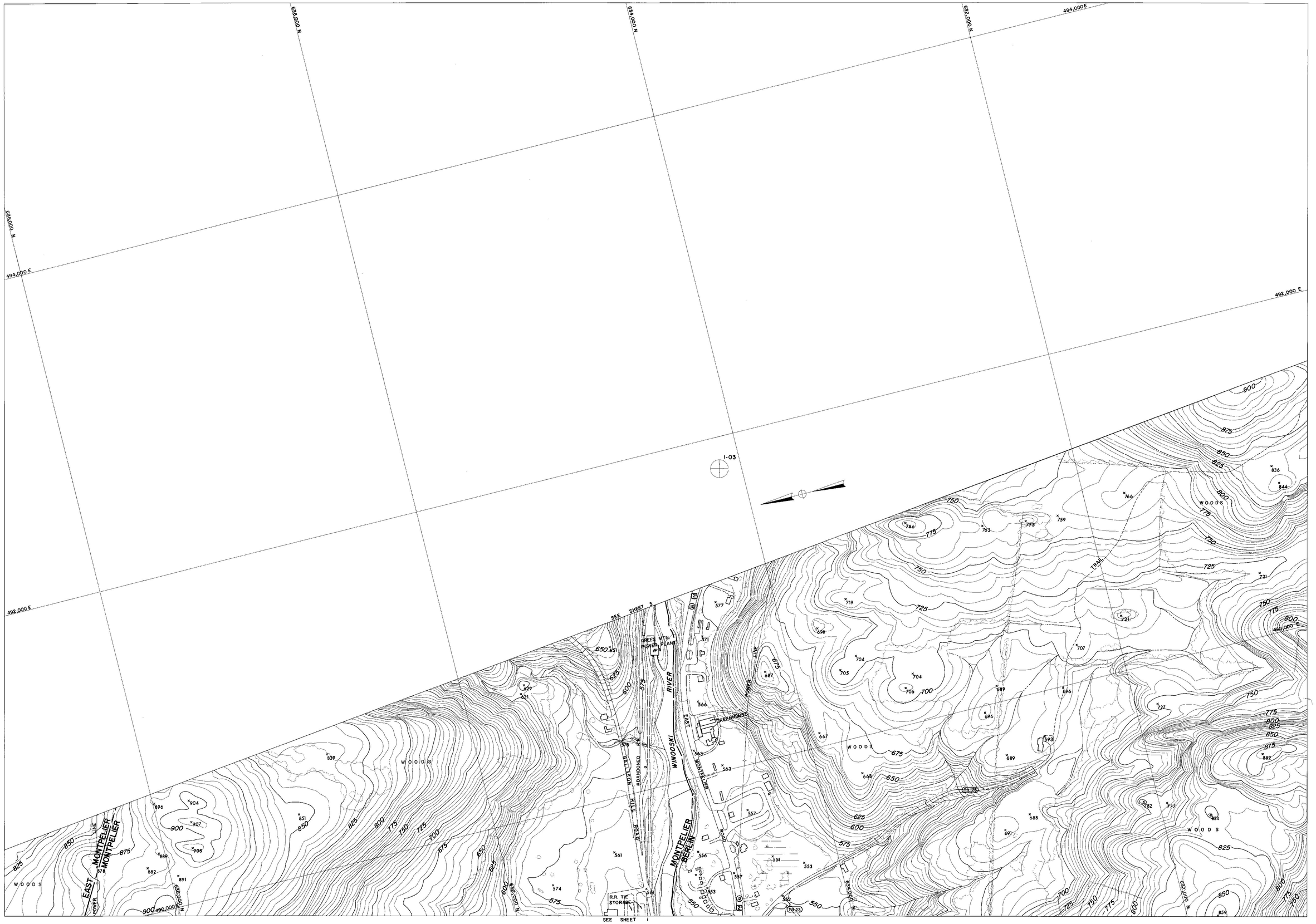

COMPILED BY PHOTOGRAMETRIC METHODS

MOORE SURVEY & MAPPING CORP.

CONTROL BY VT. GEODETIC SURVEY, U.S.C.&G.S. & M.S.&M. CORP.

Scale: 1 : 2400

200 0 200 400 600 800 feet

CONTOUR INTERVAL 5'

DATUM: MEAN SEA LEVEL 1929

2000' GRID BASED ON VERMONT STATE PLANE COORDINATE SYSTEM

TRANSVERSE MERCATOR PROJECTION

THE STATE OF VERMONT
DEPARTMENT OF HIGHWAYS
MONTPELIER–E. MONTPELIER–BERLIN
PLAIN.–MARSH.–CABOT–DANVILLE
TOPOGRAPHIC MAP

CONTRACT 2-67 DATE OF PHOTOGRAPHY: 5/13/67 5/29/67

SHEET 2 OF 44 SHEETS

266

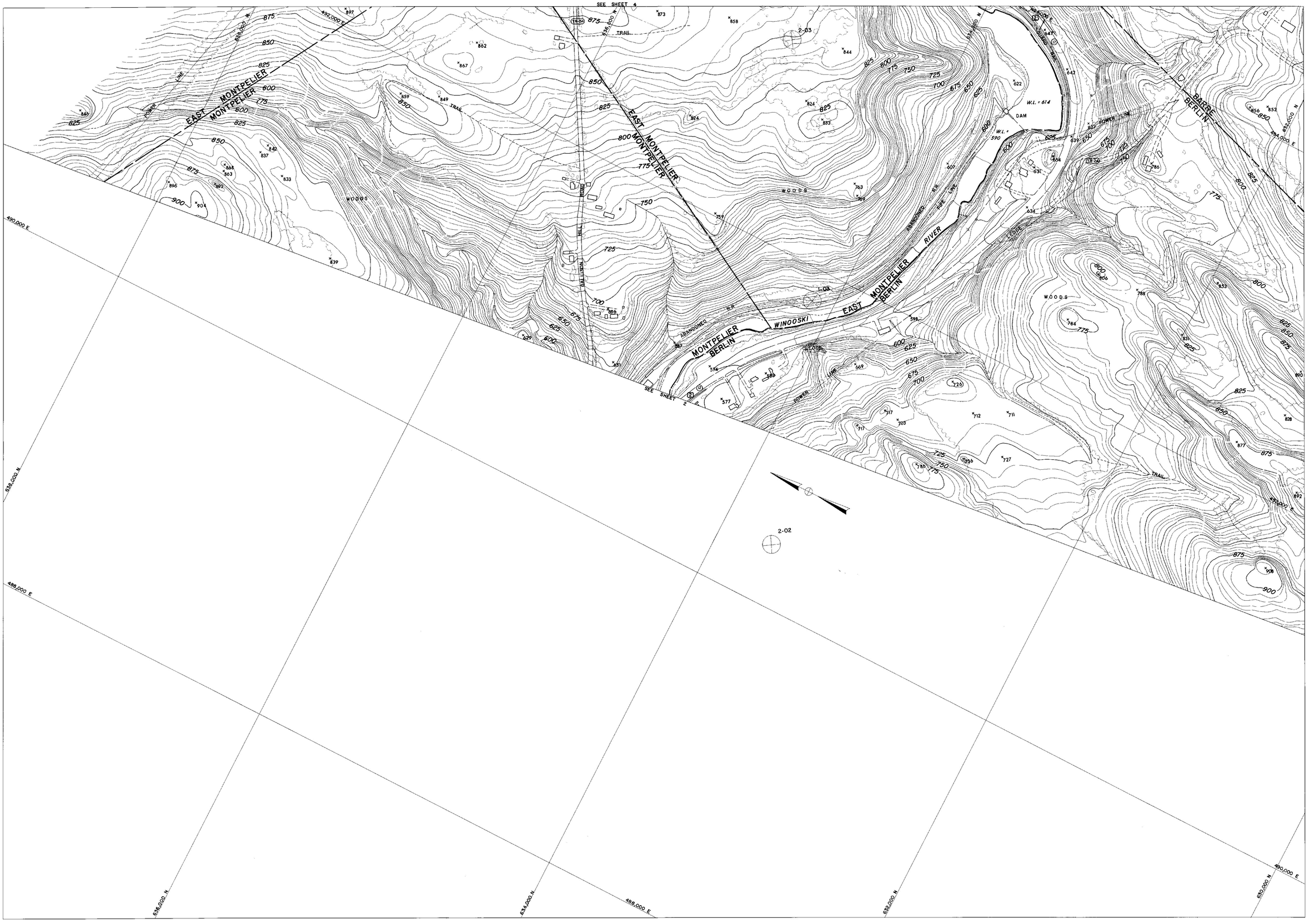

COMPILED BY PHOTOGRAMETRIC METHODS

MOORE SURVEY & MAPPING CORP.

CONTROL BY VT. GEODETIC SURVEY, U.S.C.&G.S. & M.S.&M. CORP.

Scale: 1 : 2400

200 0 200 400 600 800 feet

CONTOUR INTERVAL 5'

DATUM: MEAN SEA LEVEL 1929

2000' GRID BASED ON VERMONT STATE PLANE COORDINATE SYSTEM

TRANSVERSE MERCATOR PROJECTION

THE STATE OF VERMONT
DEPARTMENT OF HIGHWAYS
MONTPELIER – E. MONTPELIER – BERLIN
PLAIN. – MARSH. – CABOT – DANVILLE
TOPOGRAPHIC MAP

CONTRACT 2-67 DATE OF PHOTOGRAPHY: 5/13/67 5/29/67

SHEET 3 OF 44 SHEETS

266

SEE SHEET 5

SEE SHEET 3

COMPILED BY PHOTOGRAMETRIC METHODS

MOORE SURVEY & MAPPING CORP.

CONTROL BY VT. GEODETIC SURVEY, U.S.C.&G.S. & M.S.&M. CORP.

Scale: 1 : 2400

200 0 200 400 600 800 (ft)

CONTOUR INTERVAL 5'

DATUM: MEAN SEA LEVEL 1929

2000' GRID BASED ON VERMONT STATE PLANE COORDINATE SYSTEM

TRANSVERSE MERCATOR PROJECTION

THE STATE OF VERMONT

DEPARTMENT OF HIGHWAYS

MONTPELIER–E. MONTPELIER–BERLIN

PLAIN.–MARSH.–CABOT–DANVILLE

TOPOGRAPHIC MAP

CONTRACT 2-67 DATE OF PHOTOGRAPHY: 5/13/67 5/29/67

SHEET 4 OF 44 SHEETS

266

SEE SHEET 6

SEE SHEET 11

EAST MONTPELIER

BENNETT BROOK

WINOOSKI RIVER

WINOOSKI

ABANDONED R.R. GRADE

ABANDONED ROAD

PIONEER LINE

WOODS

LEDGE

SALVAGE YARD

2-06

2-05

SEE SHEET 4

COMPILED BY PHOTOGRAMETRIC METHODS

MOORE SURVEY & MAPPING CORP.

CONTROL BY VT. GEODETIC SURVEY, U.S.C.&G.S. & M.S.&M. CORP.

Scale: 1 : 2400

200 0 200 400 600 800 feet

CONTOUR INTERVAL 5'

DATUM: MEAN SEA LEVEL 1929

2000' GRID BASED ON VERMONT STATE PLANE COORDINATE SYSTEM

TRANSVERSE MERCATOR PROJECTION

THE STATE OF VERMONT
DEPARTMENT OF HIGHWAYS
MONTPELIER–E. MONTPELIER–BERLIN
PLAIN.–MARSH.–CABOT–DANVILLE
TOPOGRAPHIC MAP

CONTRACT 2-67 DATE OF PHOTOGRAPHY: 5/13/67 5/29/67

SHEET 5 OF 44 SHEETS

266

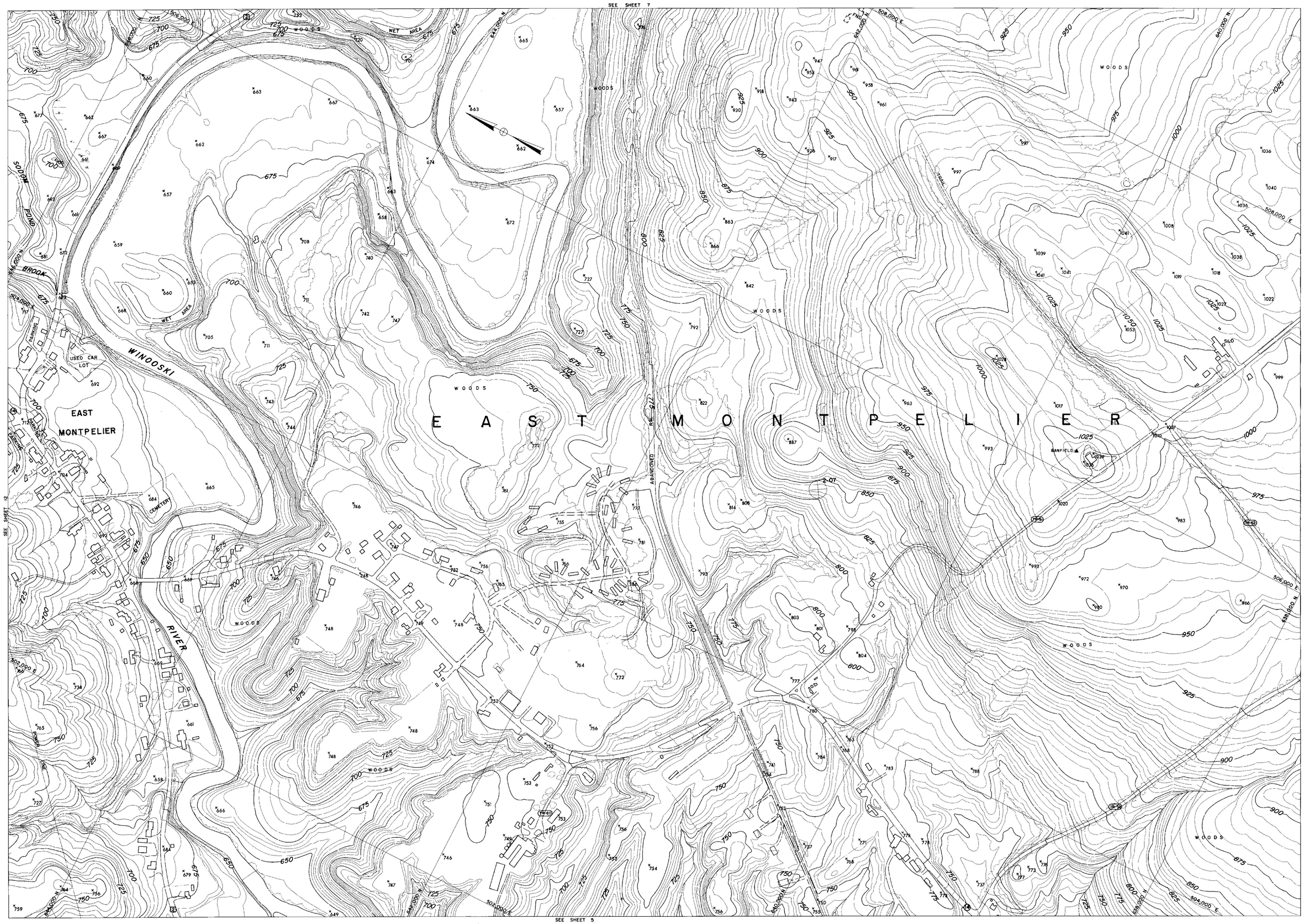

COMPILED BY PHOTOGRAMETRIC METHODS

MOORE SURVEY & MAPPING CORP.

CONTROL BY VT. GEODETIC SURVEY, U.S.C.&G.S. & M.S.&M. CORP.

Scale: 1 : 2400

200 0 200 400 600 800 feet

CONTOUR INTERVAL 5'

DATUM: MEAN SEA LEVEL 1929

2000' GRID BASED ON VERMONT STATE PLANE COORDINATE SYSTEM

TRANSVERSE MERCATOR PROJECTION

THE STATE OF VERMONT
DEPARTMENT OF HIGHWAYS
MONTPELIER–E. MONTPELIER–BERLIN
PLAIN.–MARSH.–CABOT–DANVILLE
TOPOGRAPHIC MAP

CONTRACT 2-67 DATE OF PHOTOGRAPHY: 5/13/67 5/29/67

SHEET 6 OF 44 SHEETS

266

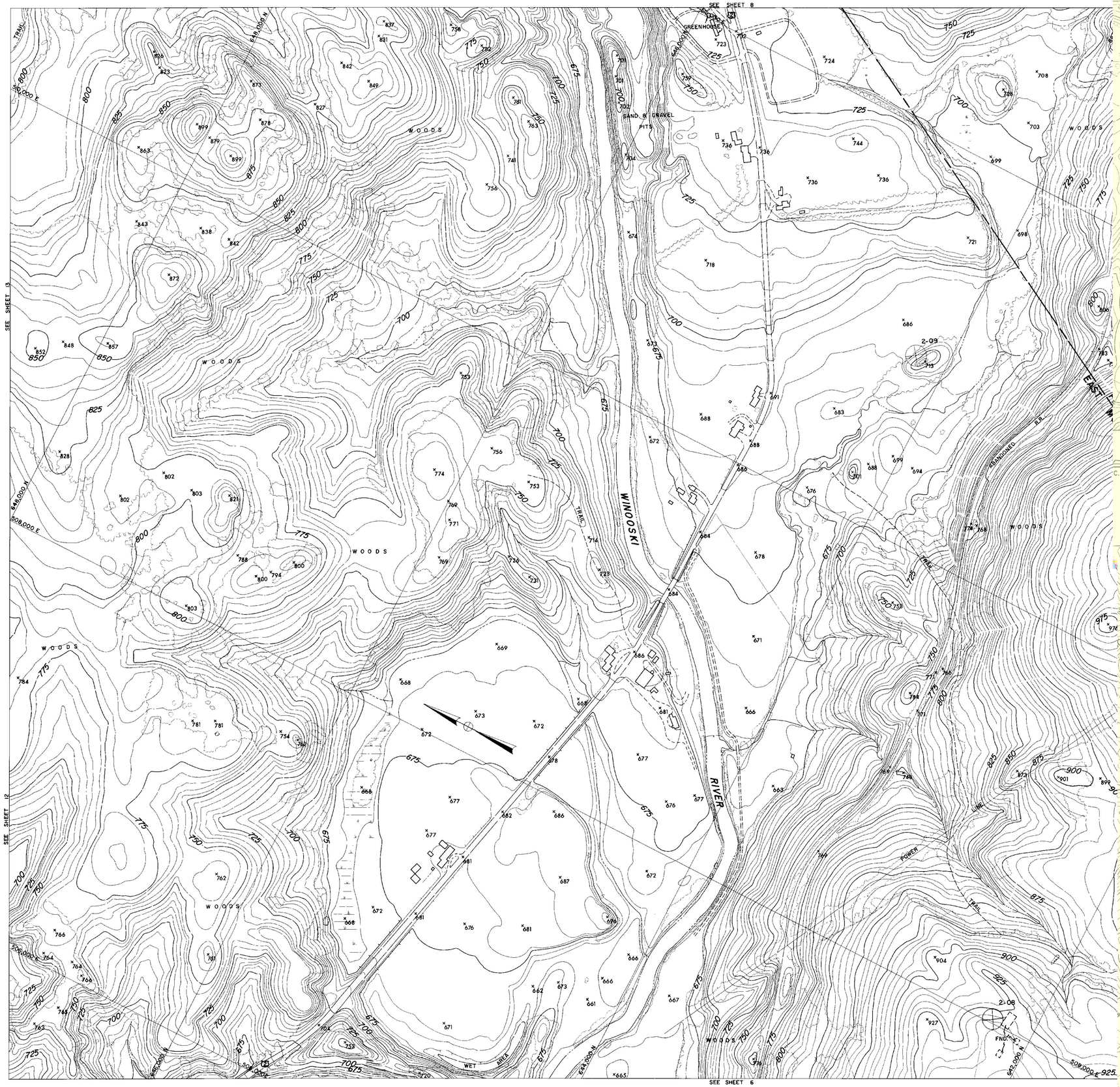

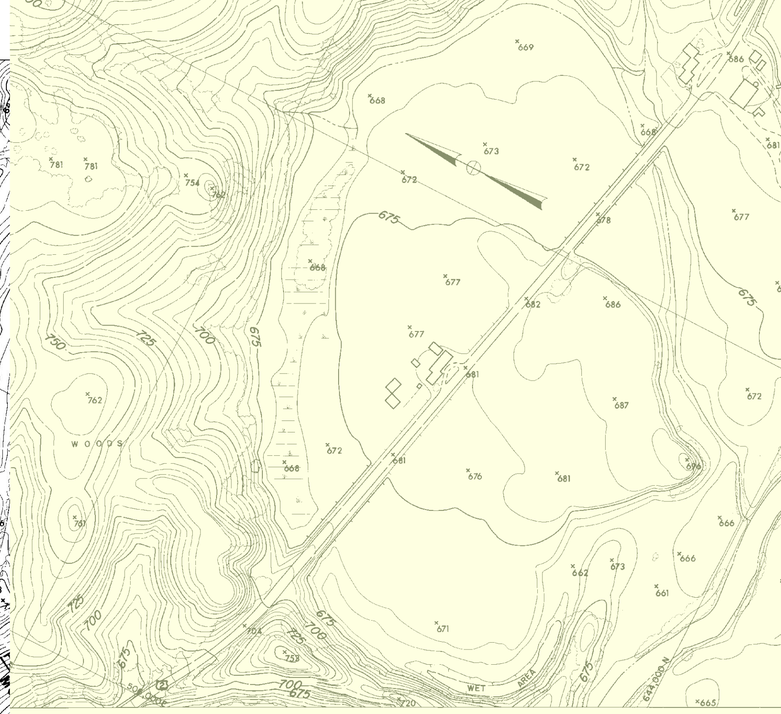

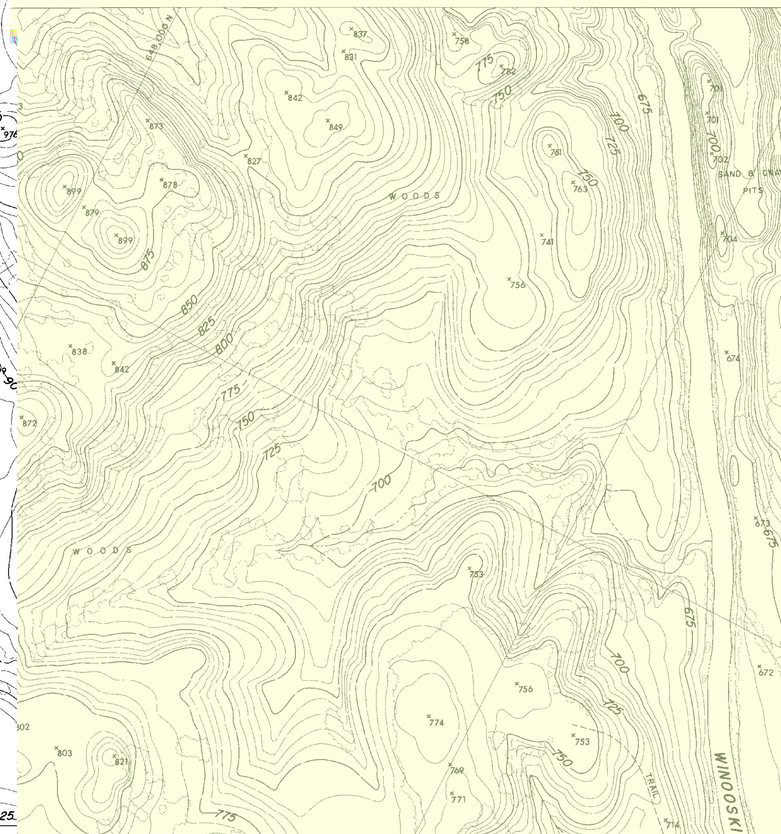

COMPILED BY PHOTOGRAMETRIC METHODS
MOORE SURVEY & MAPPING CORP.
CONTROL BY VT. GEODETIC SURVEY, U.S.C.&G.S. & M.S.B.M. CORP.

Scale: 1 : 2400
200 0 200 400 600 800 feet
CONTOUR INTERVAL 5'
DATUM: MEAN SEA LEVEL 1929
2000' GRID BASED ON VERMONT STATE PLANE COORDINATE SYSTEM
TRANSVERSE MERCATOR PROJECTION



COMPILED BY PHOTOGRAMETRIC METHODS

MOORE SURVEY & MAPPING CORP.

CONTROL BY VT. GEODETIC SURVEY, U.S.C.&G.S. & M.S.&M. CORP.

Scale: 1 : 2400

200 0 200 400 600 800 feet

CONTOUR INTERVAL 5'
DATUM: MEAN SEA LEVEL 1929
2000' GRID BASED ON VERMONT STATE PLANE COORDINATE SYSTEM
TRANSVERSE MERCATOR PROJECTION

THE STATE OF VERMONT
DEPARTMENT OF HIGHWAYS
MONTPELIER–E. MONTPELIER–BERLIN
PLAIN.–MARSH.–CABOT–DANVILLE
TOPOGRAPHIC MAP

CONTRACT 2-67 DATE OF PHOTOGRAPHY: 5/13/67 5/29/67
SHEET 8 OF 44 SHEETS

266

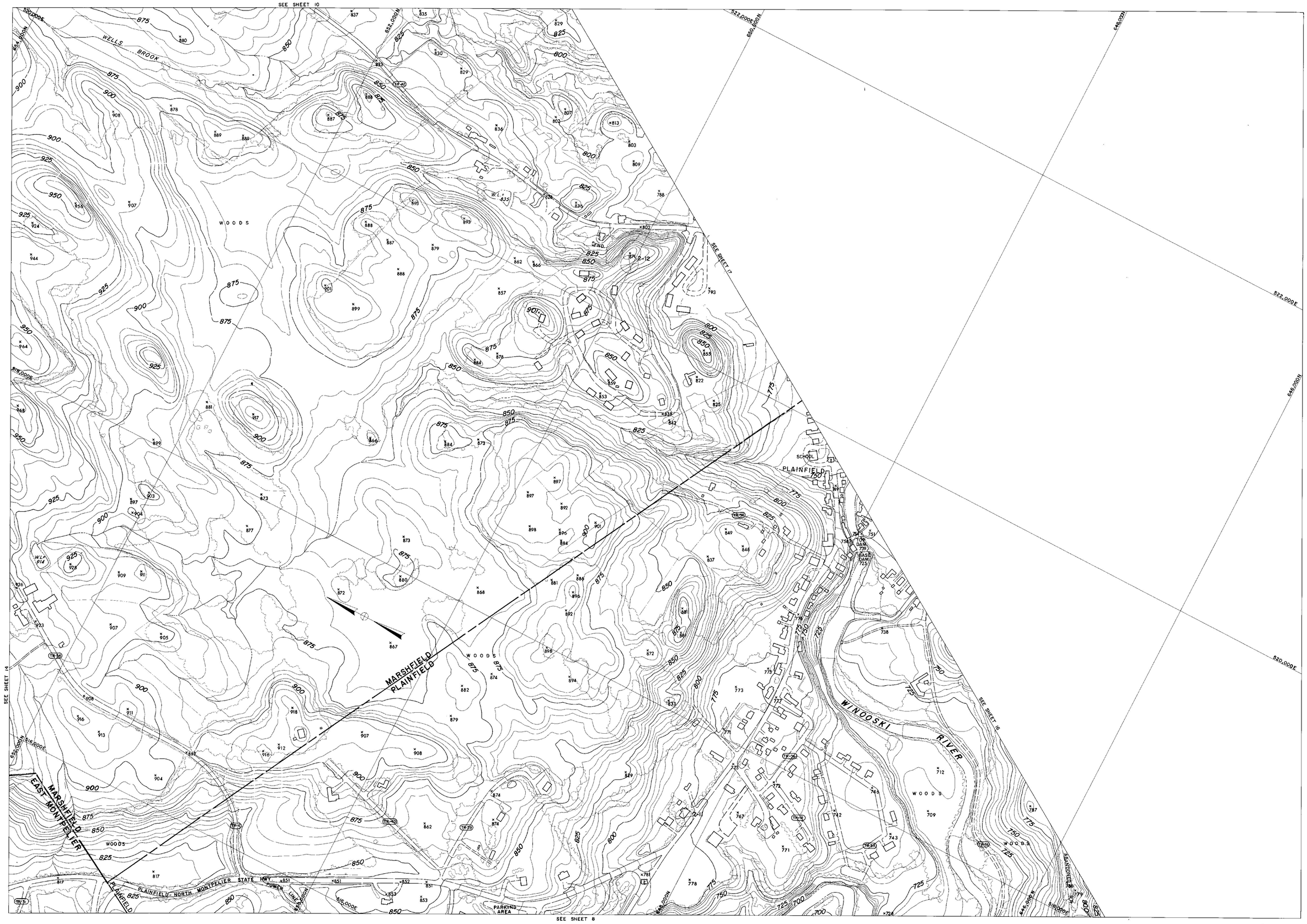

SEE SHEET 8

COMPILED BY PHOTOGRAMETRIC METHODS

MOORE SURVEY & MAPPING CORP.

CONTROL BY VT. GEODETIC SURVEY, U.S.C.&G.S. & M.S.&M. CORP.

Scale: 1 : 2400

200 0 200 400 600 800 feet

CONTOUR INTERVAL 5'

DATUM: MEAN SEA LEVEL 1929

2000' GRID BASED ON VERMONT STATE PLANE COORDINATE SYSTEM

TRANSVERSE MERCATOR PROJECTION

THE STATE OF VERMONT
DEPARTMENT OF HIGHWAYS
MONTPELIER–E. MONTPELIER–BERLIN
PLAIN.–MARSH.–CABOT–DANVILLE
TOPOGRAPHIC MAP

CONTRACT 2-67 DATE OF PHOTOGRAPHY: 5/13/67 5/29/67

SHEET 9 OF 44 SHEETS

266

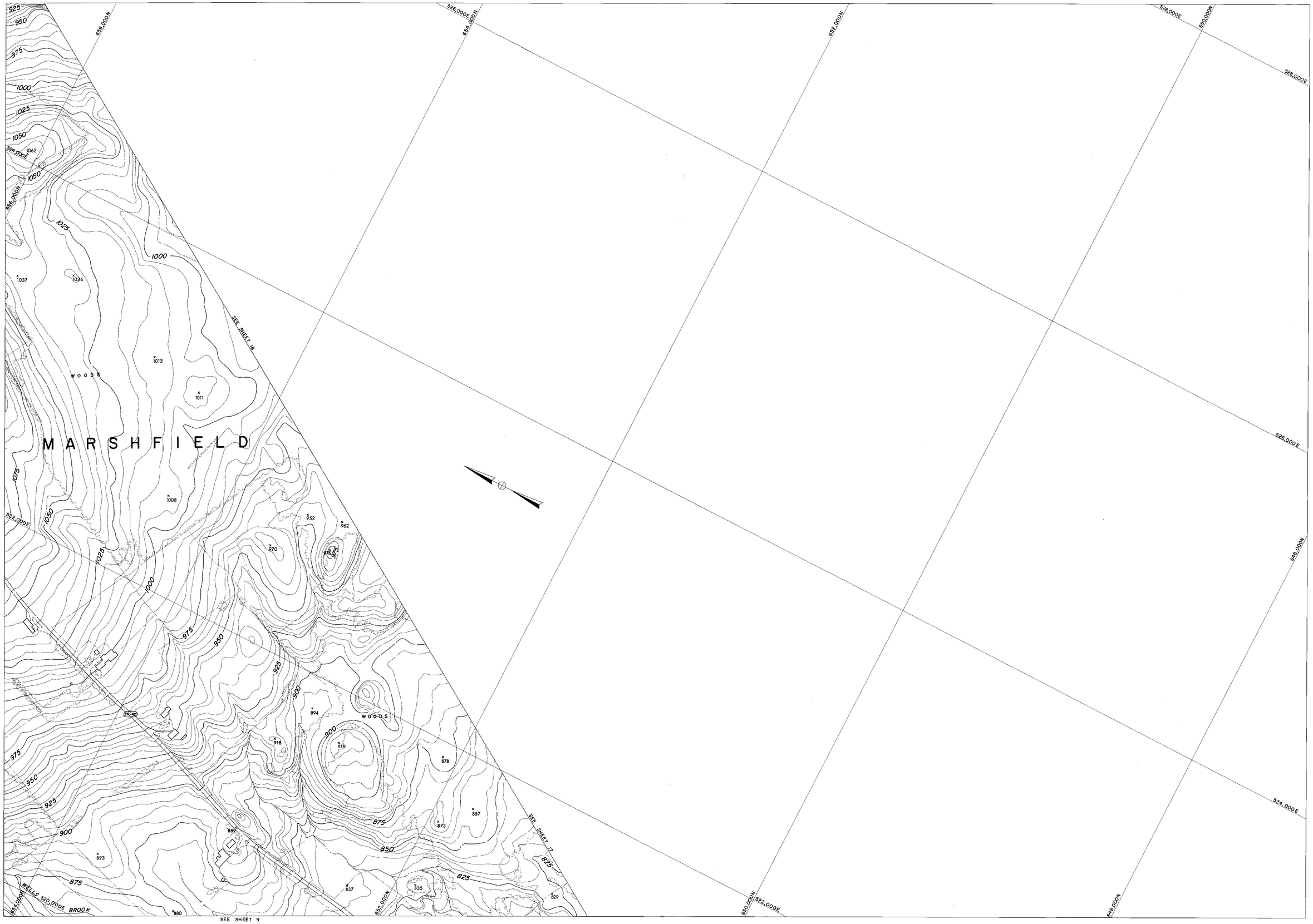

COMPILED BY PHOTOGRAMETRIC METHODS

MOORE SURVEY & MAPPING CORP.

CONTROL BY VT. GEODETIC SURVEY, U.S.C.&G.S. & M.S.&M. CORP.

Scale: 1 : 2400

200 0 200 400 600 800 feet

CONTOUR INTERVAL 5'

DATUM: MEAN SEA LEVEL 1929

2000' GRID BASED ON VERMONT STATE PLANE COORDINATE SYSTEM

TRANSVERSE MERCATOR PROJECTION

THE STATE OF VERMONT
DEPARTMENT OF HIGHWAYS
MONTPELIER--E. MONTPELIER-BERLIN
PLAIN.-MARSH.-CABOT-DANVILLE
TOPOGRAPHIC MAP

CONTRACT 2-67 DATE OF PHOTOGRAPHY: 5/13/67 5/29/67

SHEET 10 OF 44 SHEETS

266

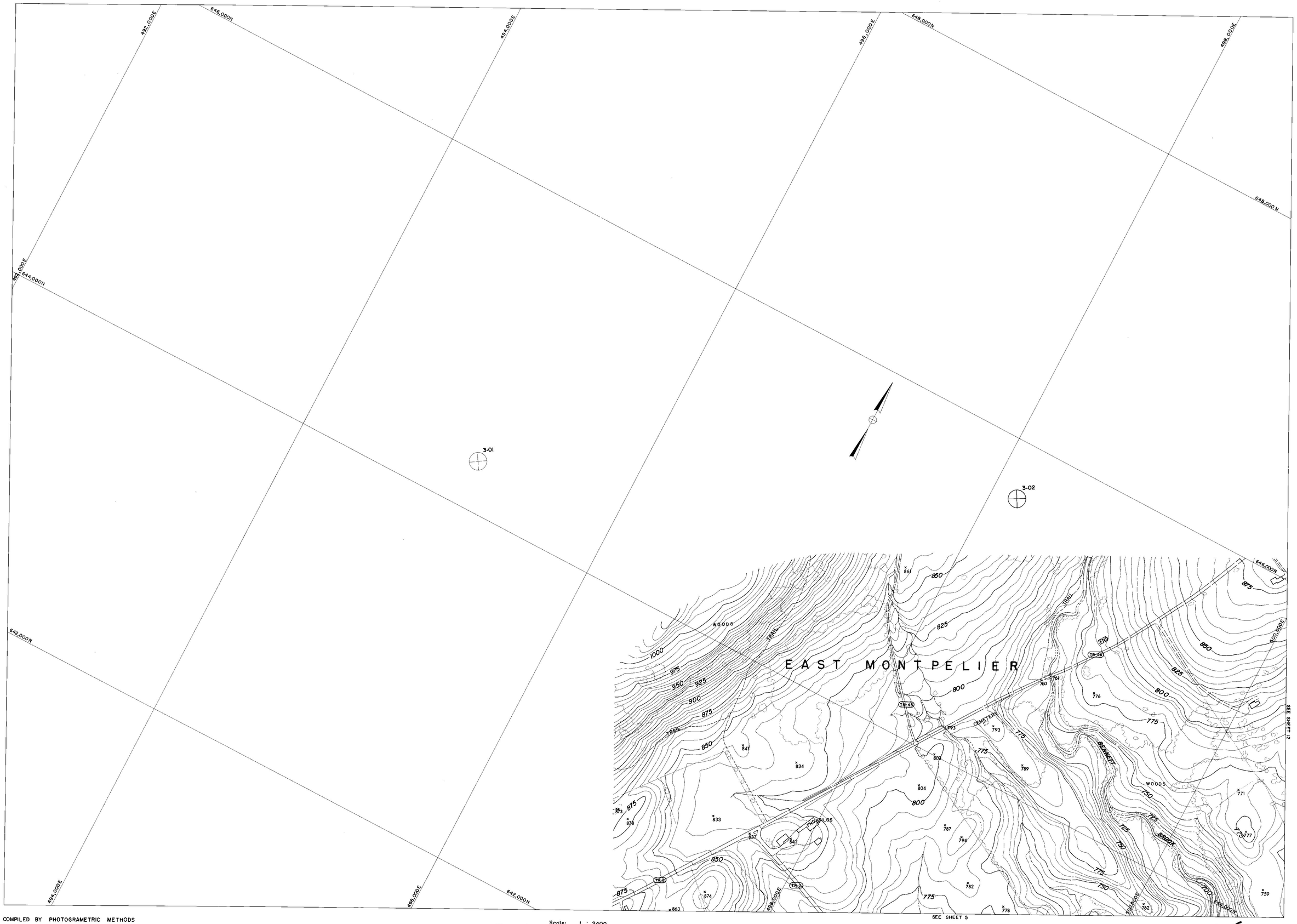

COMPILED BY PHOTOGRAMETRIC METHODS
MOORE SURVEY & MAPPING CORP.
CONTROL BY VT. GEODETIC SURVEY, U.S.C.&G.S. & M.S.&M. CORP.

Scale: 1 : 2400
200 0 200 400 600 800 feet
CONTOUR INTERVAL 5'
DATUM: MEAN SEA LEVEL 1929
2000' GRID BASED ON VERMONT STATE PLANE COORDINATE SYSTEM
TRANSVERSE MERCATOR PROJECTION

THE STATE OF VERMONT
DEPARTMENT OF HIGHWAYS
MONTPELIER–E. MONTPELIER–BERLIN
PLAIN.–MARSH.–CABOT–DANVILLE
TOPOGRAPHIC MAP

CONTRACT 2-67 DATE OF PHOTOGRAPHY: 5/13/67 5/29/67
SHEET 11 OF 44 SHEETS

266

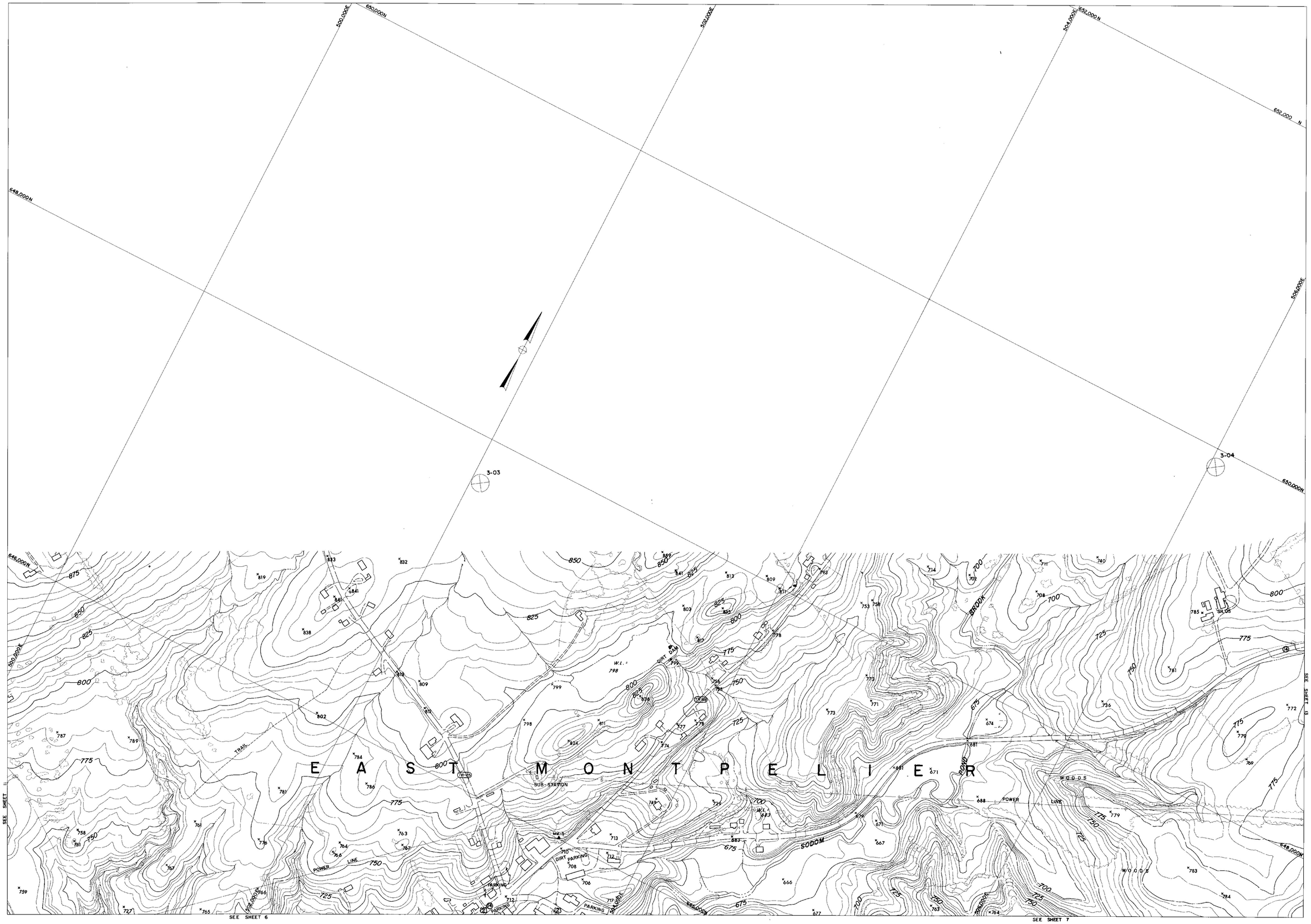

COMPILED BY PHOTOGRAMETRIC METHODS

MOORE SURVEY & MAPPING CORP.

CONTROL BY VT. GEODETIC SURVEY, U.S.C.&G.S. & M.S.B.M. CORP.

Scale: 1 : 2400

200 0 200 400 600 800 feet

CONTOUR INTERVAL 5'

DATUM: MEAN SEA LEVEL 1929

2000' GRID BASED ON VERMONT STATE PLANE COORDINATE SYSTEM

TRANSVERSE MERCATOR PROJECTION

THE STATE OF VERMONT
DEPARTMENT OF HIGHWAYS
MONTPELIER–E. MONTPELIER–BERLIN
PLAIN.–MARSH.–CABOT–DANVILLE
TOPOGRAPHIC MAP

CONTRACT 2-67 DATE OF PHOTOGRAPHY: 5/13/67 5/29/67

SHEET 12 OF 44 SHEETS

266

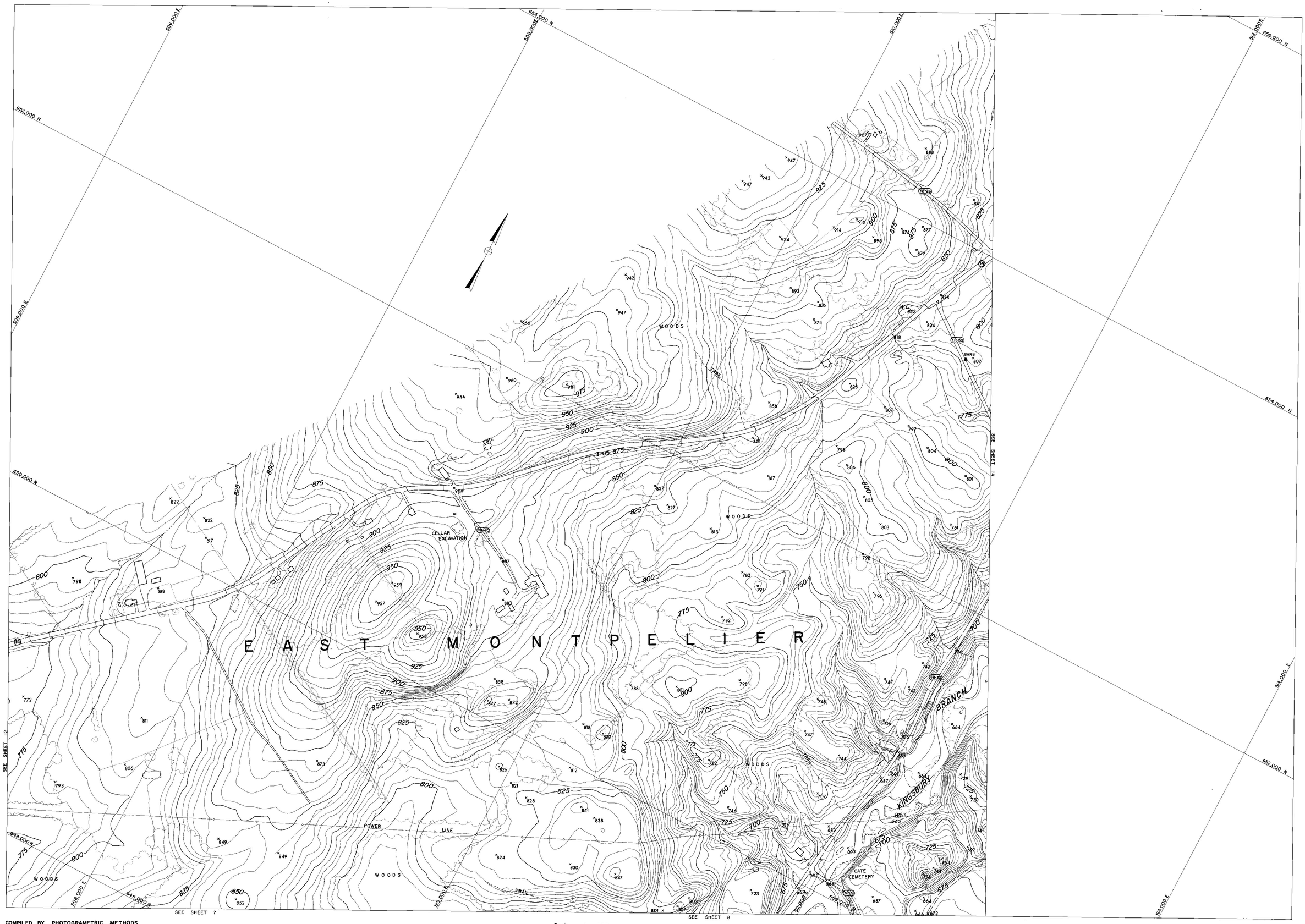

COMPILED BY PHOTOGRAMETRIC METHODS

MOORE SURVEY & MAPPING CORP.

CONTROL BY VT. GEODETIC SURVEY, U.S.C.&G.S. & M.S.&M. CORP.

Scale: 1 : 2400

200 0 200 400 600 800 feet

CONTOUR INTERVAL 5'

DATUM: MEAN SEA LEVEL 1929

2000' GRID BASED ON VERMONT STATE PLANE COORDINATE SYSTEM

TRANSVERSE MERCATOR PROJECTION

THE STATE OF VERMONT
DEPARTMENT OF HIGHWAYS
MONTPELIER-E. MONTPELIER-BERLIN
PLAIN.-MARSH.-CABOT-DANVILLE
TOPOGRAPHIC MAP

CONTRACT 2-67 DATE OF PHOTOGRAPHY: 5/13/67 5/29/67

SHEET 13 OF 44 SHEETS

266

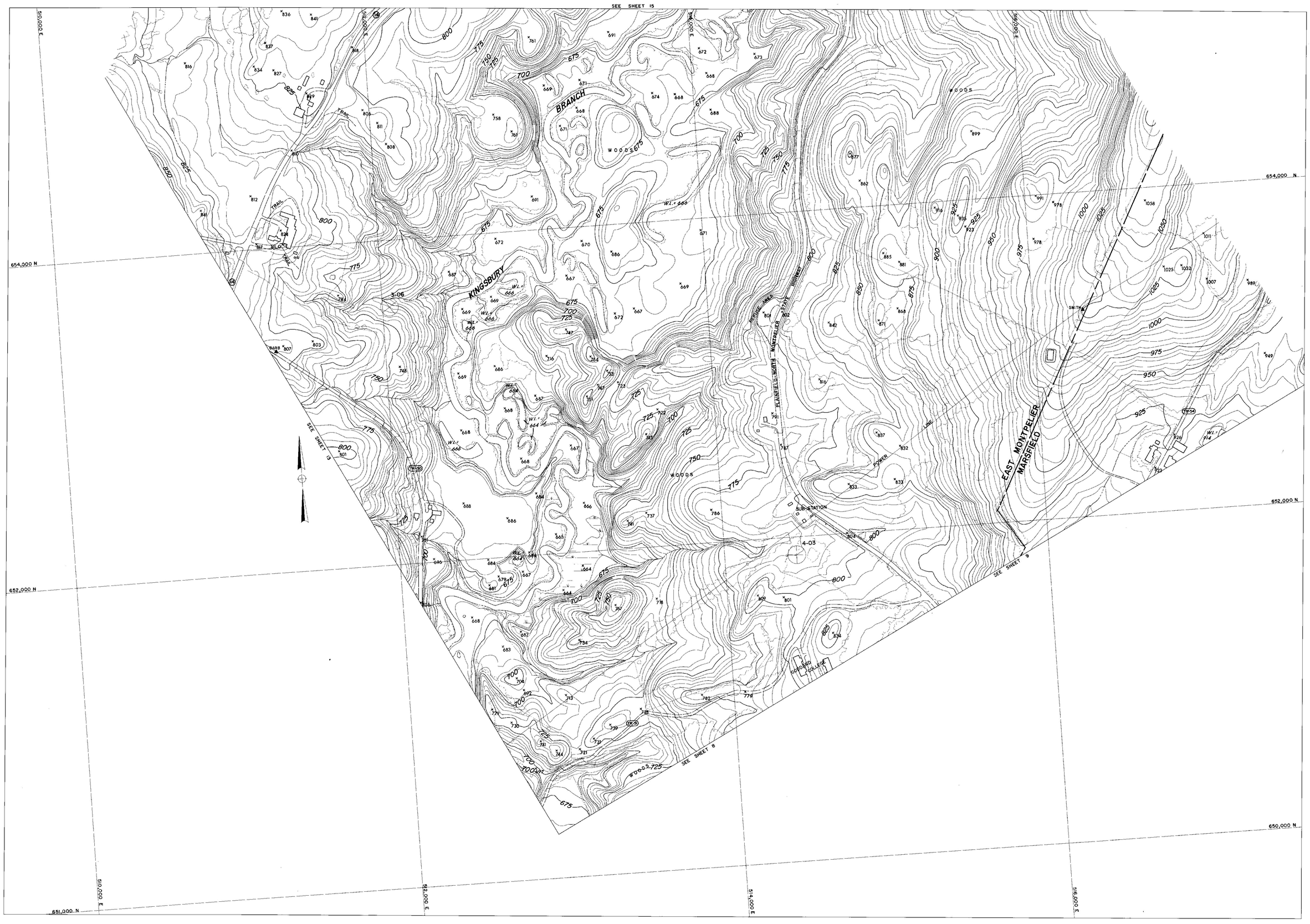

COMPILED BY PHOTOGRAMETRIC METHODS

MOORE SURVEY & MAPPING CORP.

CONTROL BY VT. GEODETIC SURVEY, U.S.C.&G.S. & M.S.&M. CORP.

Scale: 1 : 2400

200 0 200 400 600 800 feet

CONTOUR INTERVAL 5'

DATUM: MEAN SEA LEVEL 1929

2000' GRID BASED ON VERMONT STATE PLANE COORDINATE SYSTEM

TRANSVERSE MERCATOR PROJECTION

THE STATE OF VERMONT
DEPARTMENT OF HIGHWAYS
MONTPELIER-E. MONTPELIER-BERLIN
PLAIN.-MARSH.-CABOT-DANVILLE
TOPOGRAPHIC MAP

CONTRACT 2-67 DATE OF PHOTOGRAPHY: 5/13/67 5/29/67

SHEET 14 OF 44 SHEETS

266

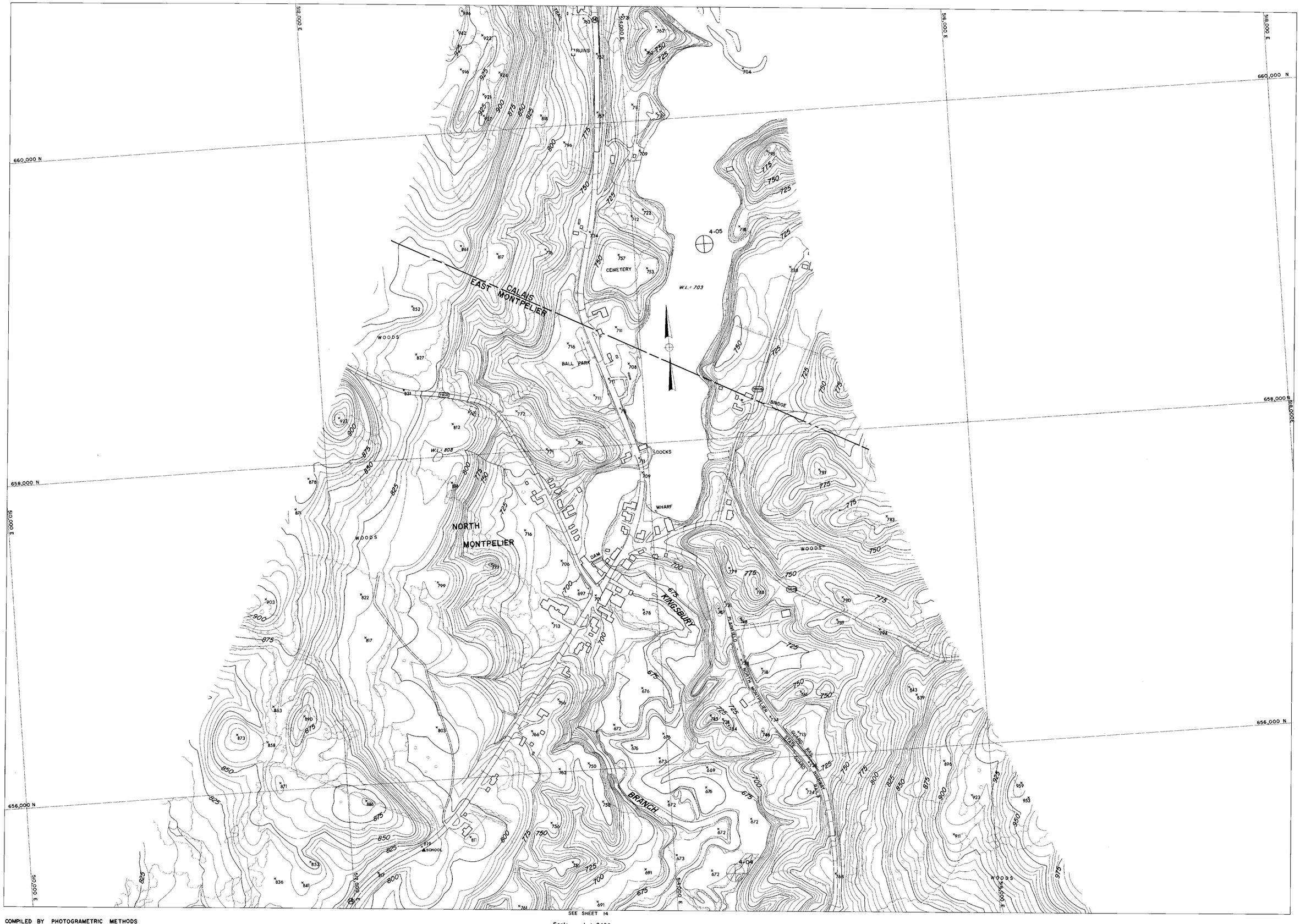

SEE SHEET 14

COMPILED BY PHOTOGRAMETRIC METHODS

MOORE SURVEY & MAPPING CORP.

CONTROL BY VT. GEODETIC SURVEY, U.S.C.&G.S. & M.S.&M. CORP.

Scale: 1 : 2400

200 0 200 400 600 800 feet

CONTOUR INTERVAL 5'

DATUM: MEAN SEA LEVEL 1929

2000' GRID BASED ON VERMONT STATE PLANE COORDINATE SYSTEM

TRANSVERSE MERCATOR PROJECTION

THE STATE OF VERMONT
DEPARTMENT OF HIGHWAYS
MONTPELIER-E. MONTPELIER-BERLIN
PLAIN.-MARSH.-CABOT-DANVILLE
TOPOGRAPHIC MAP

CONTRACT 2-67 DATE OF PHOTOGRAPHY: 5/13/67 5/29/67

SHEET 15 OF 44 SHEETS

266

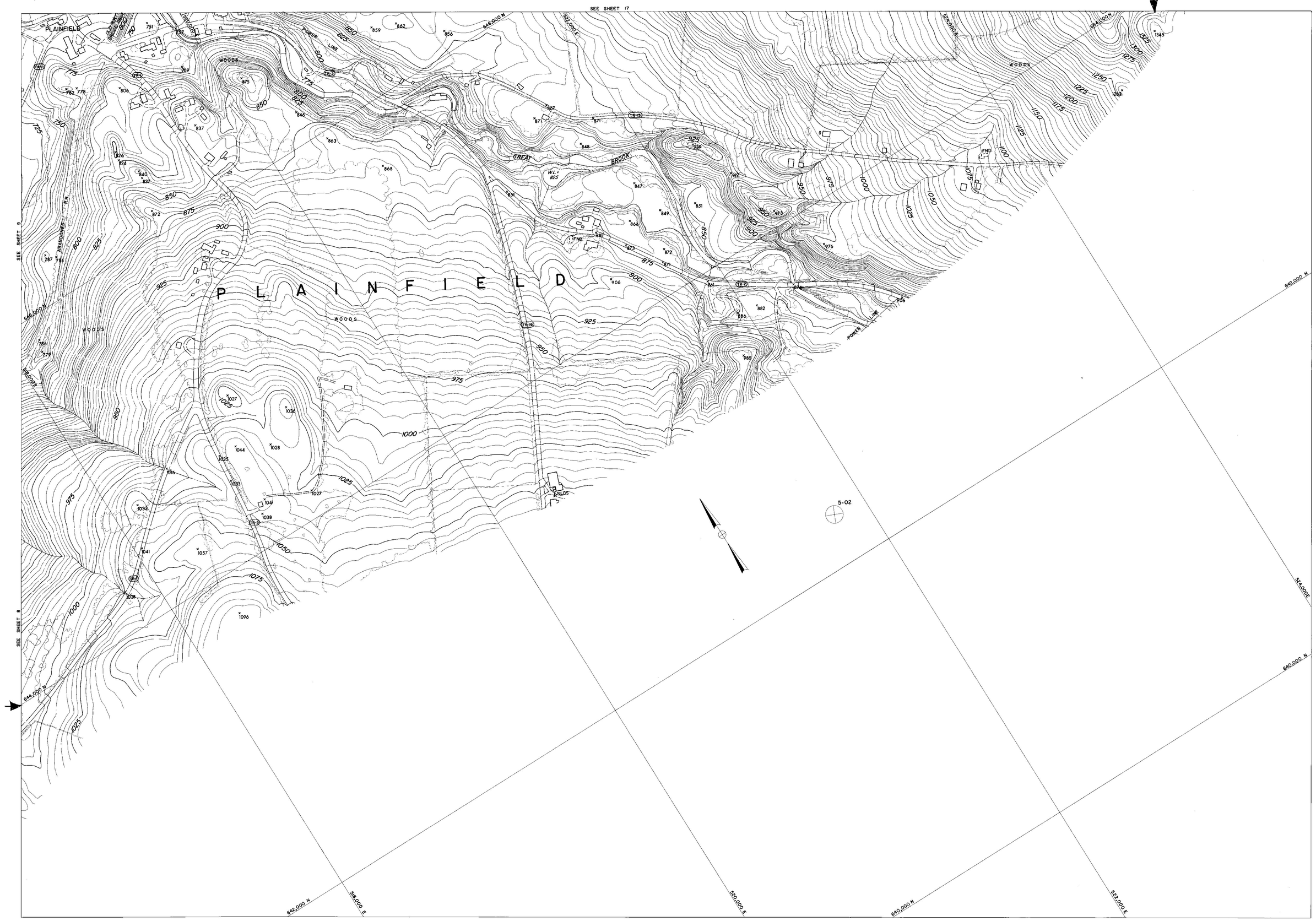

COMPILED BY PHOTOGRAMETRIC METHODS

MOORE SURVEY & MAPPING CORP.

CONTROL BY VT. GEODETIC SURVEY, U.S.C.&G.S. & M.S.&M. CORP.

Scale: 1 : 2400

200 0 200 400 600 800 feet

CONTOUR INTERVAL 5'

DATUM: MEAN SEA LEVEL 1929

2000' GRID BASED ON VERMONT STATE PLANE COORDINATE SYSTEM

TRANSVERSE MERCATOR PROJECTION

THE STATE OF VERMONT
DEPARTMENT OF HIGHWAYS
MONTPELIER—E. MONTPELIER—BERLIN
PLAIN.—MARSH.—CABOT—DANVILLE
TOPOGRAPHIC MAP

CONTRACT 2-67 DATE OF PHOTOGRAPHY: 5/13/67 5/29/67

SHEET 16 OF 44 SHEETS

266

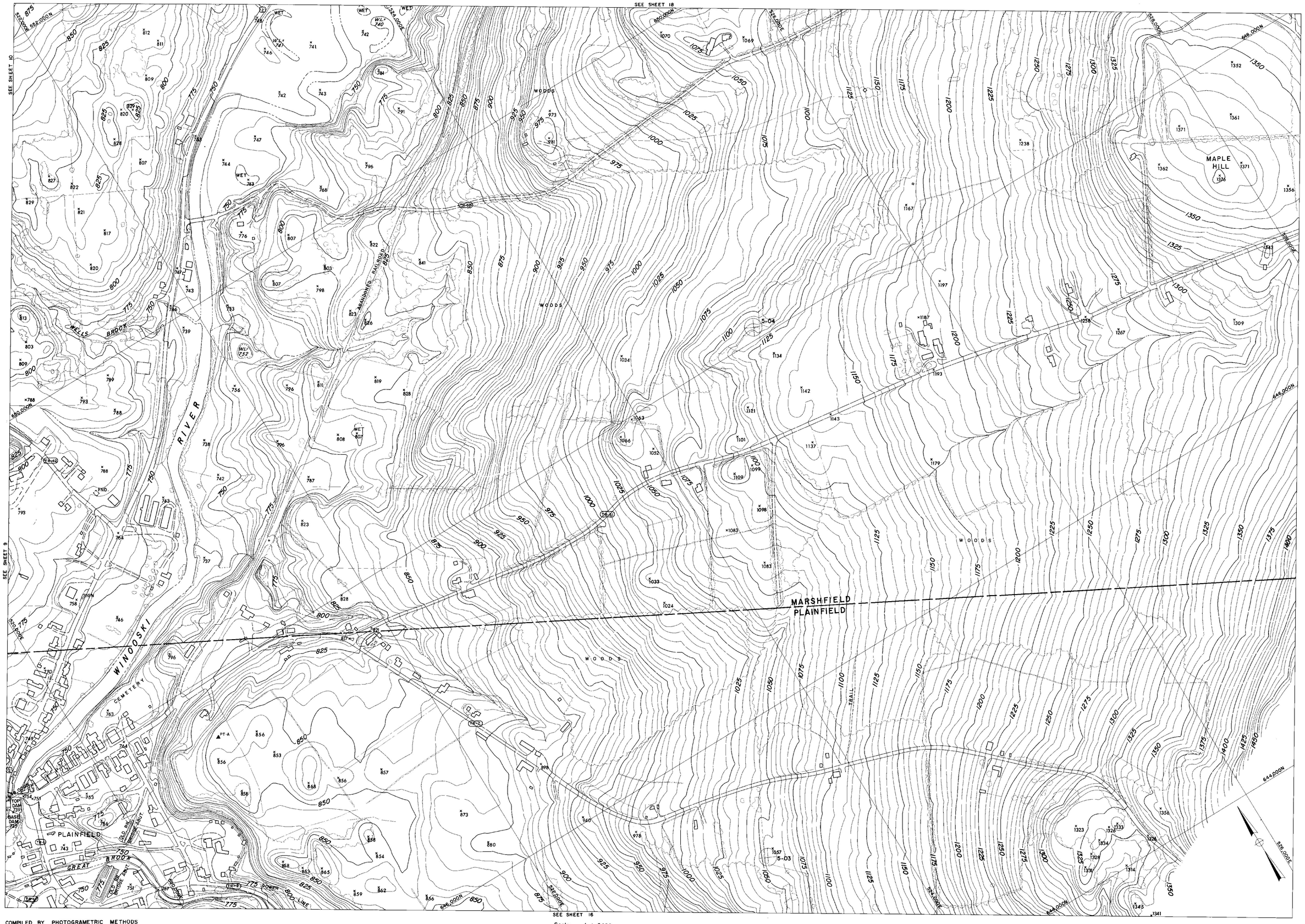

COMPILED BY PHOTOGRAMETRIC METHODS

MOORE SURVEY & MAPPING CORP.

CONTROL BY VT. GEODETIC SURVEY, U.S.C.&G.S. & M.S.&M. CORP.

Scale: 1 : 2400

200 0 200 400 600 800 feet

CONTOUR INTERVAL 5'

DATUM: MEAN SEA LEVEL 1929

2000' GRID BASED ON VERMONT STATE PLANE COORDINATE SYSTEM

TRANSVERSE MERCATOR PROJECTION

THE STATE OF VERMONT
DEPARTMENT OF HIGHWAYS
MONTPELIER-E. MONTPELIER-BERLIN
PLAIN.-MARSH.-CABOT-DANVILLE
TOPOGRAPHIC MAP

CONTRACT 2-67 DATE OF PHOTOGRAPHY: 5/13/67 5/29/67

SHEET 17 OF 44 SHEETS

266

SEE SHEET 19

SEE SHEET 10

MARSHFIELD

SEE SHEET 17

COMPILED BY PHOTOGRAMETRIC METHODS

MOORE SURVEY & MAPPING CORP.

CONTROL BY V.T. GEODETIC SURVEY, U.S.C.&G.S. & M.S.&M. CORP.

Scale: 1 : 2400

CONTOUR INTERVAL 5'
DATUM: MEAN SEA LEVEL 1929
2000' GRID BASED ON VERMONT STATE PLANE COORDINATE SYSTEM
TRANSVERSE MERCATOR PROJECTION

THE STATE OF VERMONT
DEPARTMENT OF HIGHWAYS
MONTPELIER—E. MONTPELIER—BERLIN
PLAIN.—MARSH.—CABOT—DANVILLE
TOPOGRAPHIC MAP

CONTRACT 2-67 DATE OF PHOTOGRAPHY: 5/13/67 5/29/67
SHEET 18 OF 44 SHEETS

266

SEE SHEET 20

SEE SHEET 18

COMPILED BY PHOTOGRAMETRIC METHODS
MOORE SURVEY & MAPPING CORP.
CONTROL BY VT. GEODETIC SURVEY, U.S.C.&G.S. & M.S.&M. CORP.

Scale: 1 : 2400
200 0 200 400 600 800 feet
CONTOUR INTERVAL 5'
DATUM: MEAN SEA LEVEL 1929
2000' GRID BASED ON VERMONT STATE PLANE COORDINATE SYSTEM
TRANSVERSE MERCATOR PROJECTION

THE STATE OF VERMONT
DEPARTMENT OF HIGHWAYS
MONTPELIER-E. MONTPELIER-BERLIN
PLAIN.-MARSH.-CABOT-DANVILLE
TOPOGRAPHIC MAP
CONTRACT 2-67 DATE OF PHOTOGRAPHY: 5/13/67 5/29/67
SHEET 19 OF 44 SHEETS

266

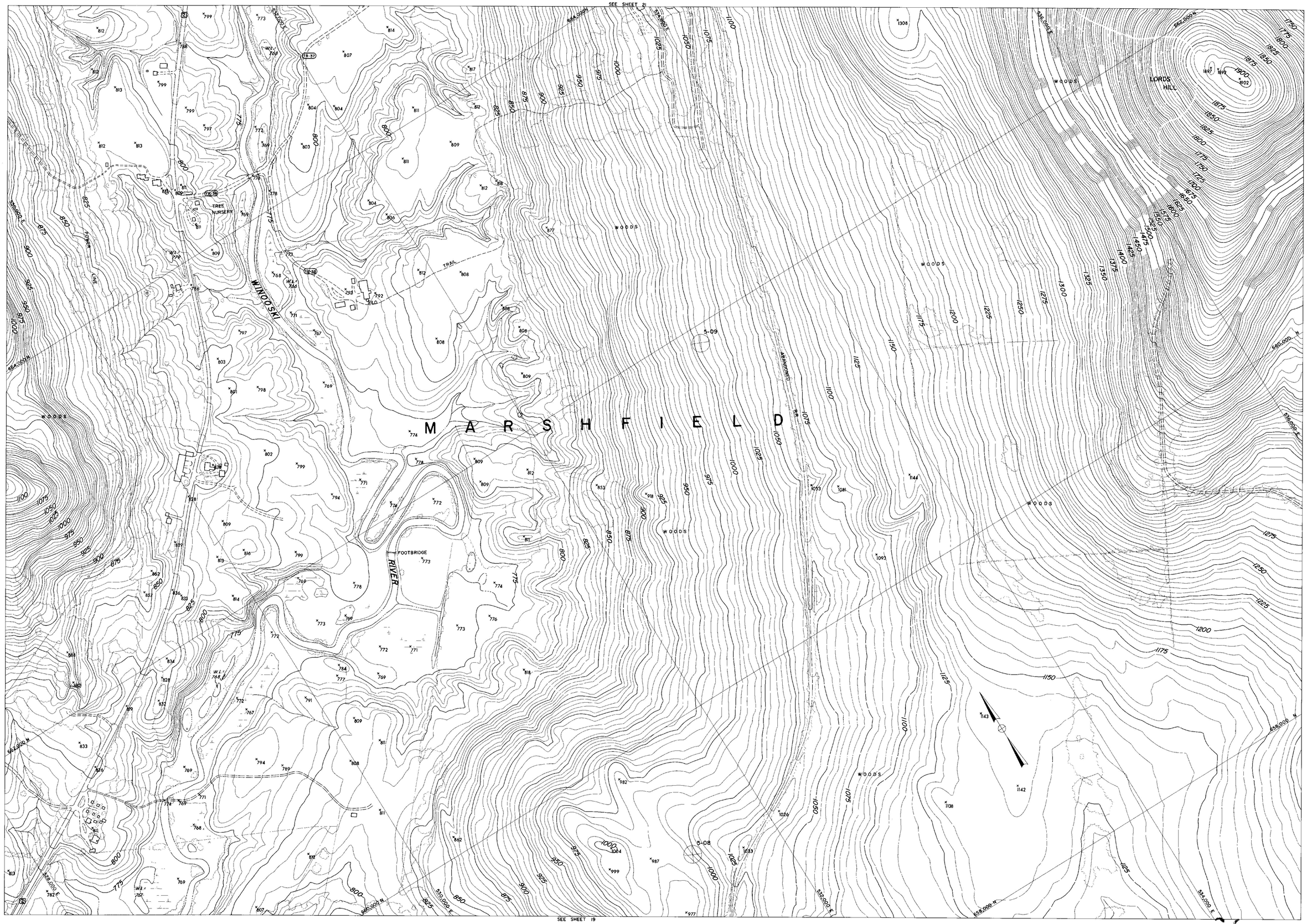

COMPILED BY PHOTOGRAMETRIC METHODS

MOORE SURVEY & MAPPING CORP.

CONTROL BY VT. GEODETIC SURVEY, U.S.C.&G.S. & M.S.&M. CORP.

Scale: 1 : 2400

200 0 200 400 600 800 feet

CONTOUR INTERVAL 5'

DATUM: MEAN SEA LEVEL 1929

2000' GRID BASED ON VERMONT STATE PLANE COORDINATE SYSTEM

TRANSVERSE MERCATOR PROJECTION

THE STATE OF VERMONT
DEPARTMENT OF HIGHWAYS
MONTPELIER-E. MONTPELIER-BERLIN
PLAIN.-MARSH.-CABOT-DANVILLE
TOPOGRAPHIC MAP

CONTRACT 2-67 DATE OF PHOTOGRAPHY: 5/13/67 5/29/67

SHEET 20 OF 44 SHEETS

266

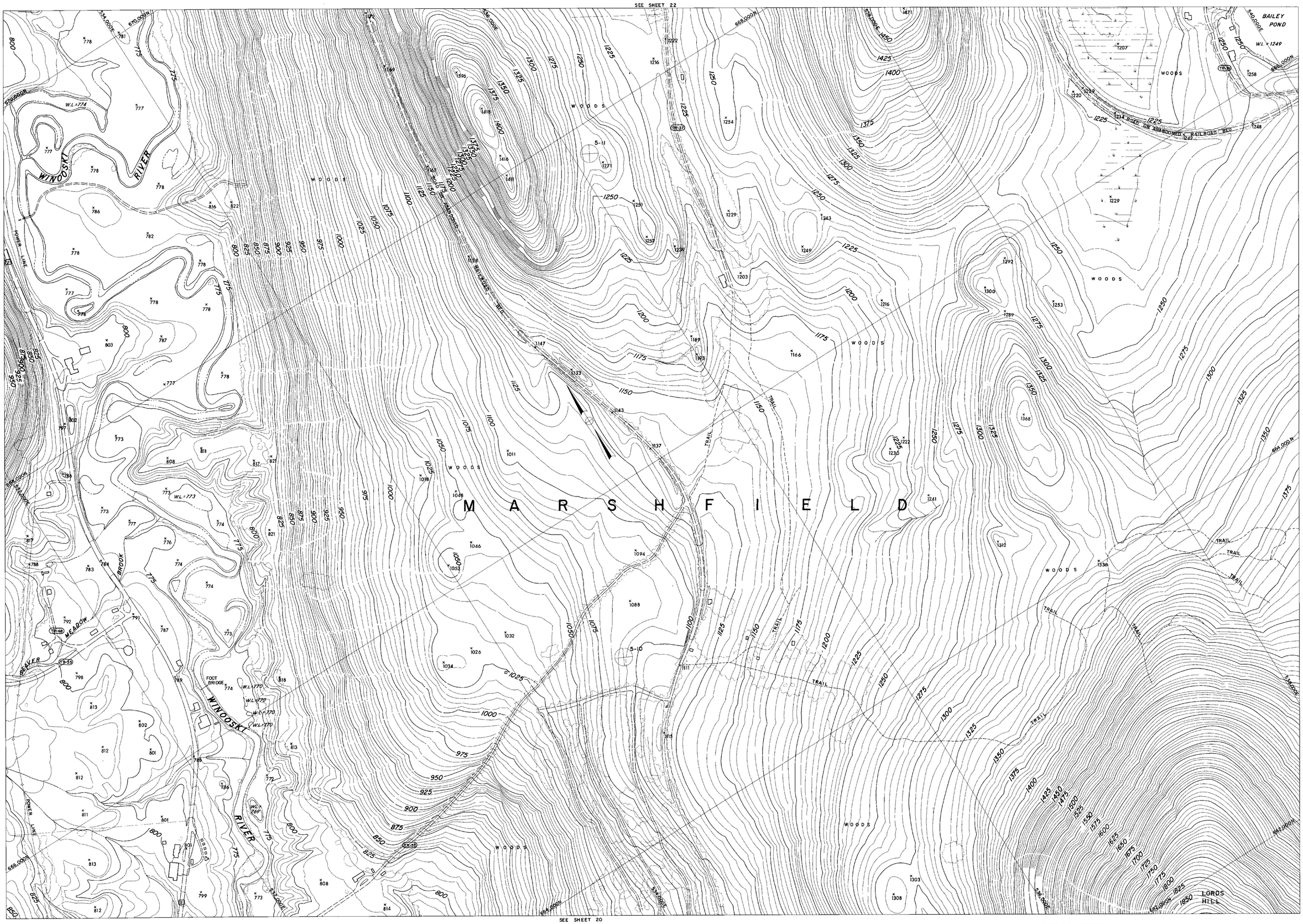

COMPILED BY PHOTOGRAMETRIC METHODS

MOORE SURVEY & MAPPING CORP.

CONTROL BY VT. GEODETIC SURVEY, U.S.C.&G.S. & M.S.&M. CORP.

Scale: 1 : 2400

200 0 200 400 600 800 feet

CONTOUR INTERVAL 5'

DATUM: MEAN SEA LEVEL 1929

2000' GRID BASED ON VERMONT STATE PLANE COORDINATE SYSTEM

TRANSVERSE MERCATOR PROJECTION

THE STATE OF VERMONT
DEPARTMENT OF HIGHWAYS
MONTPELIER–E. MONTPELIER–BERLIN
PLAIN.–MARSH.–CABOT–DANVILLE
TOPOGRAPHIC MAP

CONTRACT 2-67 DATE OF PHOTOGRAPHY: 5/13/67 5/29/67

SHEET 2: OF 44 SHEETS

266

SEE SHEET 23

M A R S H F I E L D

MAYS MTN.

MARSHFIELD STATION

WINOOSKI RIVER

LOVELAND LEDGE

KNOB HILL

POWER LINE

POWER LINE

TRAIL

TRAIL

TRAIL

ROAD ON ABANDONED R.R. BED

ROAD ON ABANDONED R.R. BED

ROAD ON ABANDONED R.R. BED

WOODS

WOODS

WOODS

WOODS

WOODS

WOODS

W.L.= 1252

W.L.=1249 BAILEY POND

DREW MTN.

EARTHEN DAM

5-12

TR-29

TR-30

TR-30

TR-30

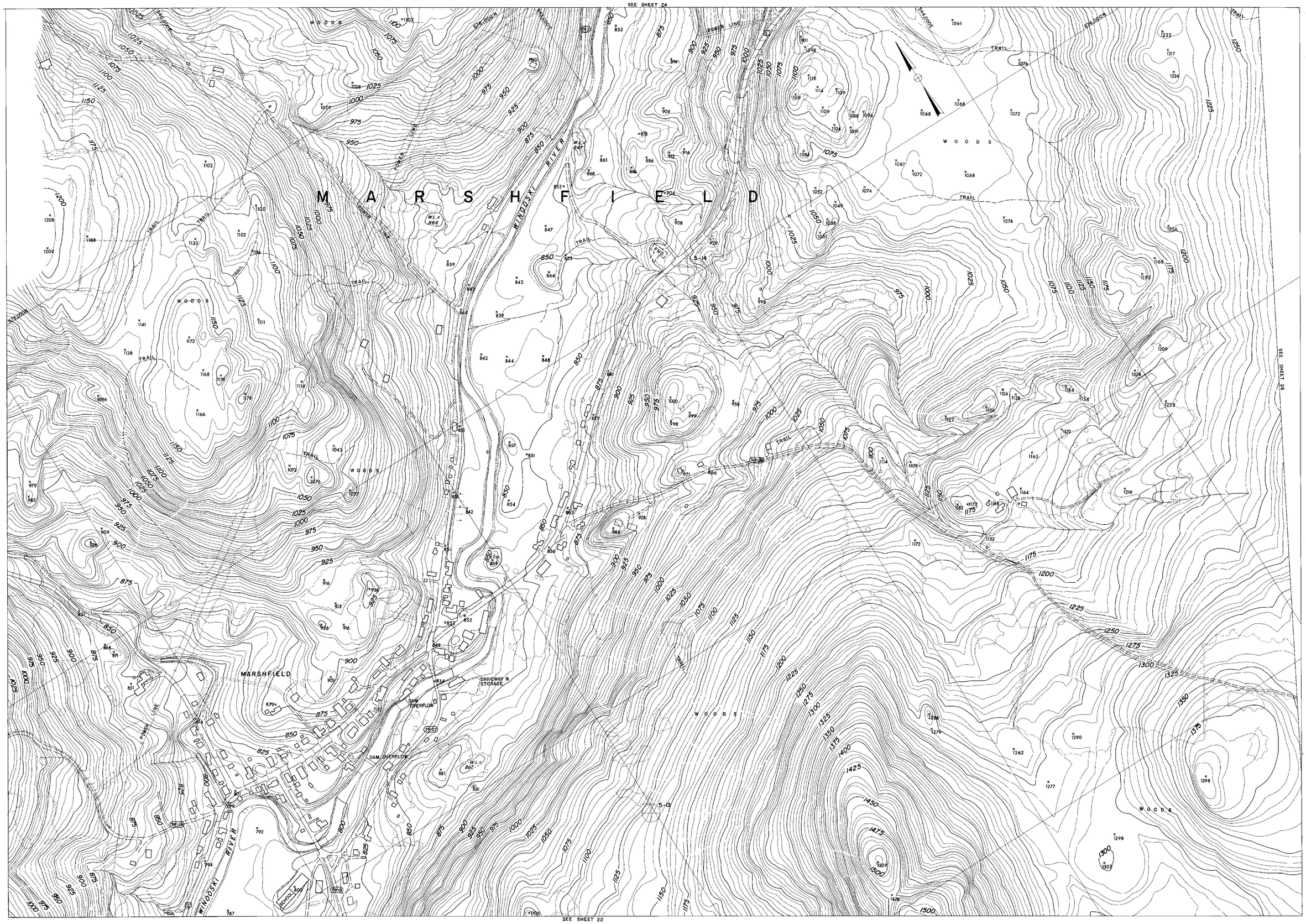

COMPILED BY PHOTOGRAMETRIC METHODS

MOORE SURVEY & MAPPING CORP.

CONTROL BY VT. GEODETIC SURVEY, U.S.C.&G.S. & M.S.&M. CORP.

Scale: 1 : 2400

200 0 200 400 600 800 feet

CONTOUR INTERVAL 5'
DATUM: MEAN SEA LEVEL 1929
2000' GRID BASED ON VERMONT STATE PLANE COORDINATE SYSTEM
TRANSVERSE MERCATOR PROJECTION

THE STATE OF VERMONT
DEPARTMENT OF HIGHWAYS
MONTPELIER–E. MONTPELIER–BERLIN
PLAIN.–MARSH.–CABOT–DANVILLE
TOPOGRAPHIC MAP

CONTRACT 2-67 DATE OF PHOTOGRAPHY: 5/13/67 5/29/67
SHEET 23 OF 44 SHEETS

266

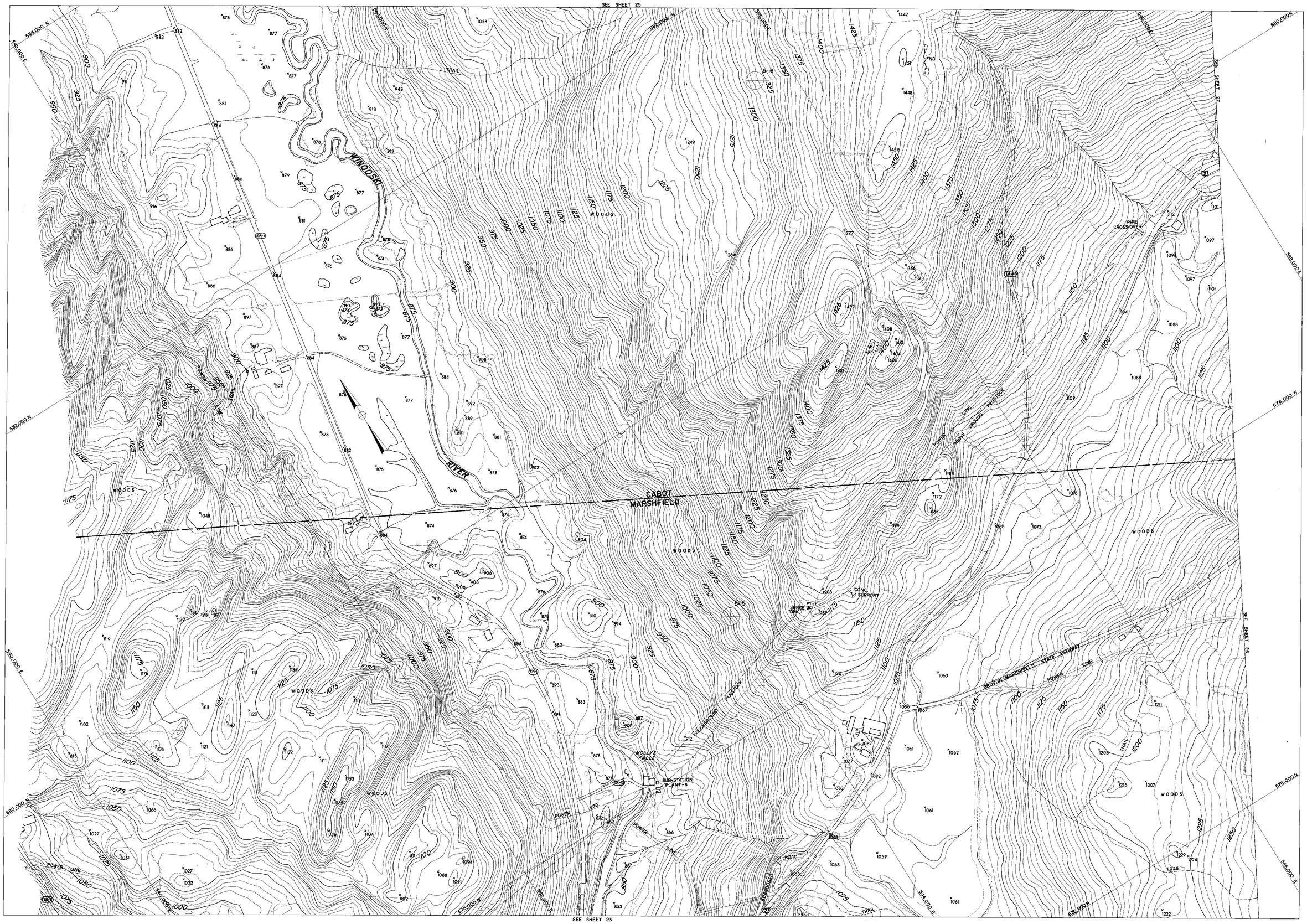

COMPILED BY PHOTOGRAMETRIC METHODS

MOORE SURVEY & MAPPING CORP.

CONTROL BY VT. GEODETIC SURVEY, U.S.C.&G.S. & M.S.&M. CORP.

Scale: 1 : 2400

200 0 200 400 600 800 feet

CONTOUR INTERVAL 5'

DATUM: MEAN SEA LEVEL 1929

2000' GRID BASED ON VERMONT STATE PLANE COORDINATE SYSTEM

TRANSVERSE MERCATOR PROJECTION

THE STATE OF VERMONT
DEPARTMENT OF HIGHWAYS
MONTPELIER-E. MONTPELIER-BERLIN
PLAIN.-MARSH.-CABOT-DANVILLE
TOPOGRAPHIC MAP

CONTRACT 2-67 DATE OF PHOTOGRAPHY: 5/13/67 5/29/67

SHEET 24 OF 44 SHEETS

266

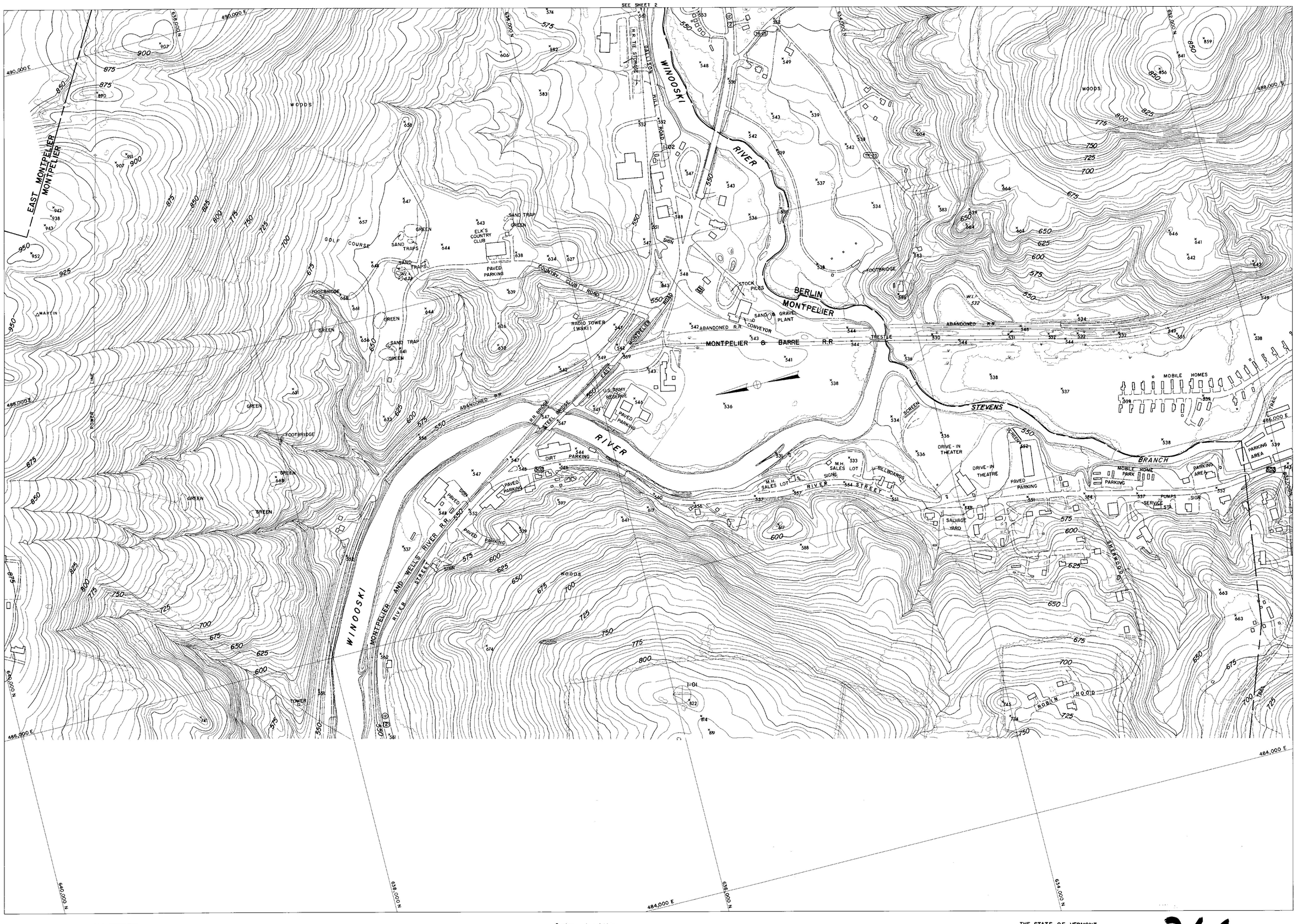

COMPILED BY PHOTOGRAMETRIC METHODS

MOORE SURVEY & MAPPING CORP.

CONTROL BY VT. GEODETIC SURVEY, U.S.C.&G.S. & M.S.&M. CORP.

Scale: 1 : 2400

200 0 200 400 600 800 feet

CONTOUR INTERVAL 5'

DATUM: MEAN SEA LEVEL 1929

2000' GRID BASED ON VERMONT STATE PLANE COORDINATE SYSTEM

TRANSVERSE MERCATOR PROJECTION

THE STATE OF VERMONT
DEPARTMENT OF HIGHWAYS
MONTPELIER–E. MONTPELIER–BERLIN
PLAIN.–MARSH.–CABOT–DANVILLE
TOPOGRAPHIC MAP

CONTRACT 2-67 DATE OF PHOTOGRAPHY: 5/13/67 5/29/67

SHEET 1 OF 44 SHEETS

266

MIDDLEBURY

Spring Map Photogrammetry

1" = 200'

"JPL"

1 of 3

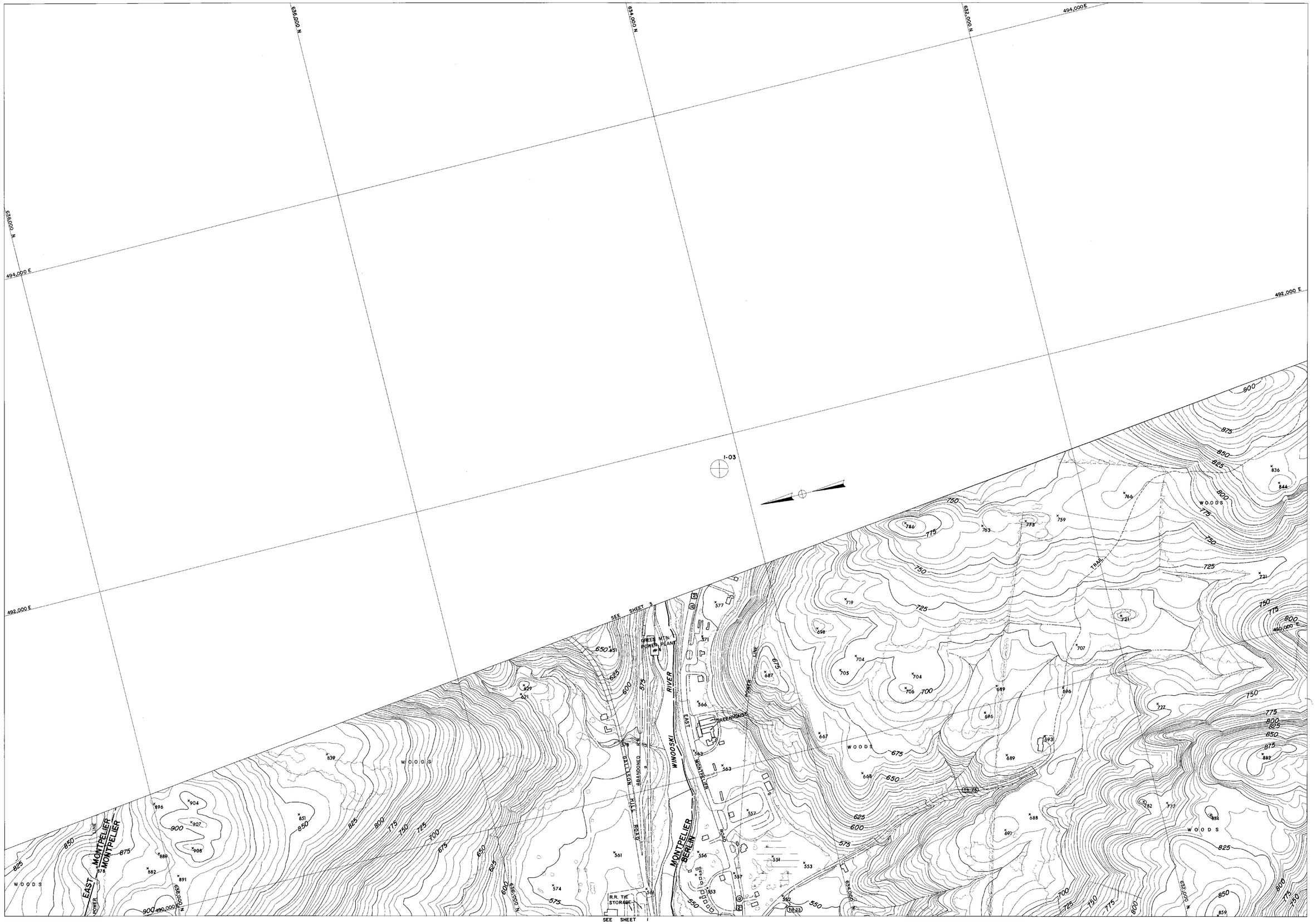

COMPILED BY PHOTOGRAMETRIC METHODS

MOORE SURVEY & MAPPING CORP.

CONTROL BY VT. GEODETIC SURVEY, U.S.C.&G.S. & M.S.&M. CORP.

Scale: 1 : 2400

200 0 200 400 600 800 feet

CONTOUR INTERVAL 5'

DATUM: MEAN SEA LEVEL 1929

2000' GRID BASED ON VERMONT STATE PLANE COORDINATE SYSTEM

TRANSVERSE MERCATOR PROJECTION

THE STATE OF VERMONT
DEPARTMENT OF HIGHWAYS
MONTPELIER–E. MONTPELIER–BERLIN
PLAIN.–MARSH.–CABOT–DANVILLE
TOPOGRAPHIC MAP

CONTRACT 2-67 DATE OF PHOTOGRAPHY: 5/13/67 5/29/67

SHEET 2 OF 44 SHEETS

266

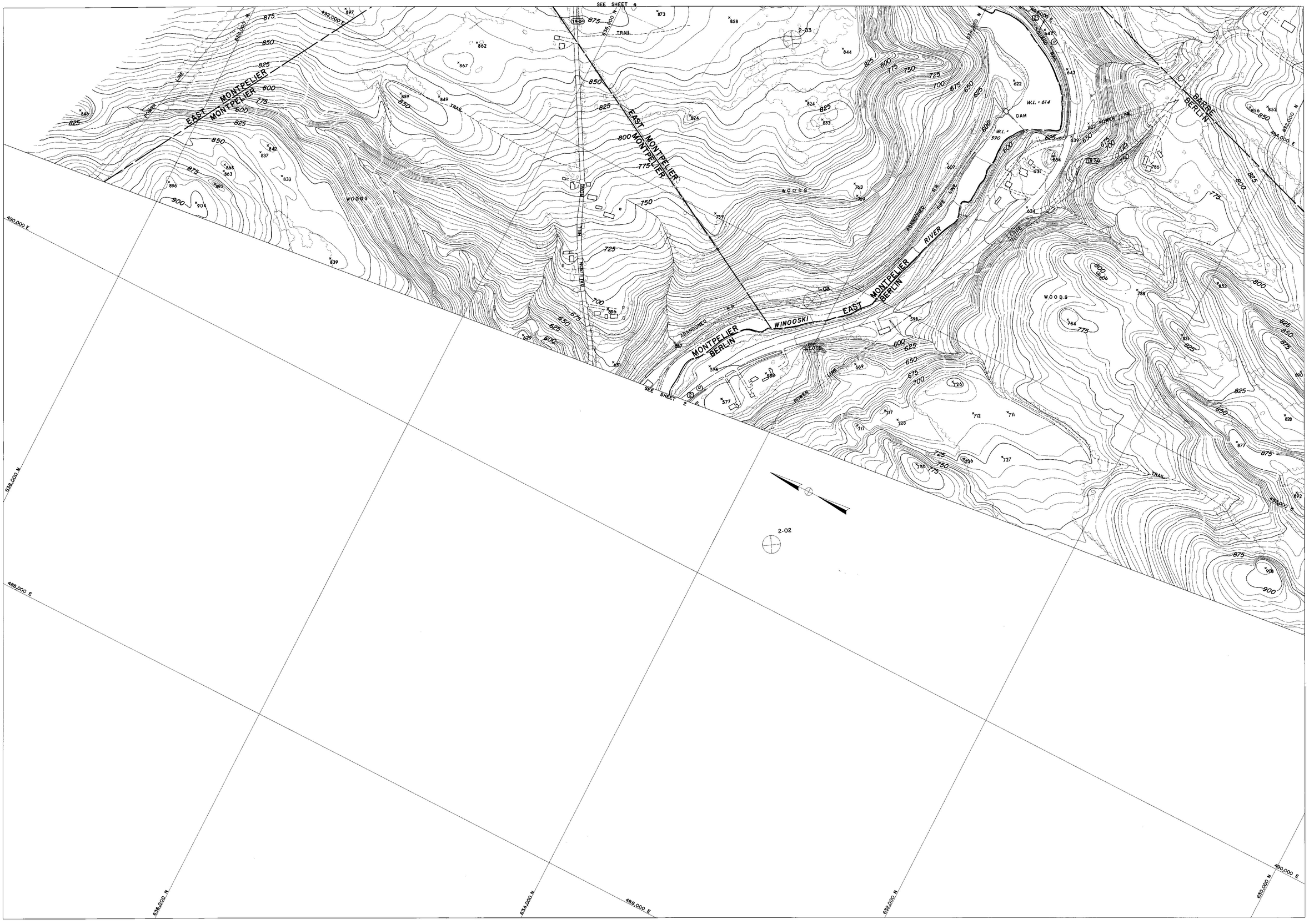

COMPILED BY PHOTOGRAMETRIC METHODS

MOORE SURVEY & MAPPING CORP.

CONTROL BY VT. GEODETIC SURVEY, U.S.C.&G.S. & M.S.&M. CORP.

Scale: 1 : 2400

200 0 200 400 600 800 feet

CONTOUR INTERVAL 5'

DATUM: MEAN SEA LEVEL 1929

2000' GRID BASED ON VERMONT STATE PLANE COORDINATE SYSTEM

TRANSVERSE MERCATOR PROJECTION

THE STATE OF VERMONT
DEPARTMENT OF HIGHWAYS
MONTPELIER – E. MONTPELIER – BERLIN
PLAIN. – MARSH. – CABOT – DANVILLE
TOPOGRAPHIC MAP

CONTRACT 2-67 DATE OF PHOTOGRAPHY: 5/13/67 5/29/67

SHEET 3 OF 44 SHEETS

266

SEE SHEET 5

SEE SHEET 3

COMPILED BY PHOTOGRAMETRIC METHODS

MOORE SURVEY & MAPPING CORP.

CONTROL BY VT. GEODETIC SURVEY, U.S.C.&G.S. & M.S.&M. CORP.

Scale: 1 : 2400

200 0 200 400 600 800 (ft)

CONTOUR INTERVAL 5'

DATUM: MEAN SEA LEVEL 1929

2000' GRID BASED ON VERMONT STATE PLANE COORDINATE SYSTEM

TRANSVERSE MERCATOR PROJECTION

THE STATE OF VERMONT

DEPARTMENT OF HIGHWAYS

MONTPELIER–E. MONTPELIER–BERLIN

PLAIN.–MARSH.–CABOT–DANVILLE

TOPOGRAPHIC MAP

CONTRACT 2-67 DATE OF PHOTOGRAPHY: 5/13/67 5/29/67

SHEET 4 OF 44 SHEETS

266

SEE SHEET 6

SEE SHEET 11

EAST MONTPELIER

BENNETT BROOK

WINOOSKI RIVER

WINOOSKI

ABANDONED R.R. GRADE

ABANDONED ROAD

PIONEER LINE

WOODS

LEDGE

SALVAGE YARD

2-06

2-05

SEE SHEET 4

COMPILED BY PHOTOGRAMETRIC METHODS

MOORE SURVEY & MAPPING CORP.

CONTROL BY VT. GEODETIC SURVEY, U.S.C.&G.S. & M.S.&M. CORP.

Scale: 1 : 2400

200 0 200 400 600 800 feet

CONTOUR INTERVAL 5'

DATUM: MEAN SEA LEVEL 1929

2000' GRID BASED ON VERMONT STATE PLANE COORDINATE SYSTEM

TRANSVERSE MERCATOR PROJECTION

THE STATE OF VERMONT
DEPARTMENT OF HIGHWAYS
MONTPELIER–E. MONTPELIER–BERLIN
PLAIN.–MARSH.–CABOT–DANVILLE
TOPOGRAPHIC MAP

CONTRACT 2-67 DATE OF PHOTOGRAPHY: 5/13/67 5/29/67

SHEET 5 OF 44 SHEETS

266

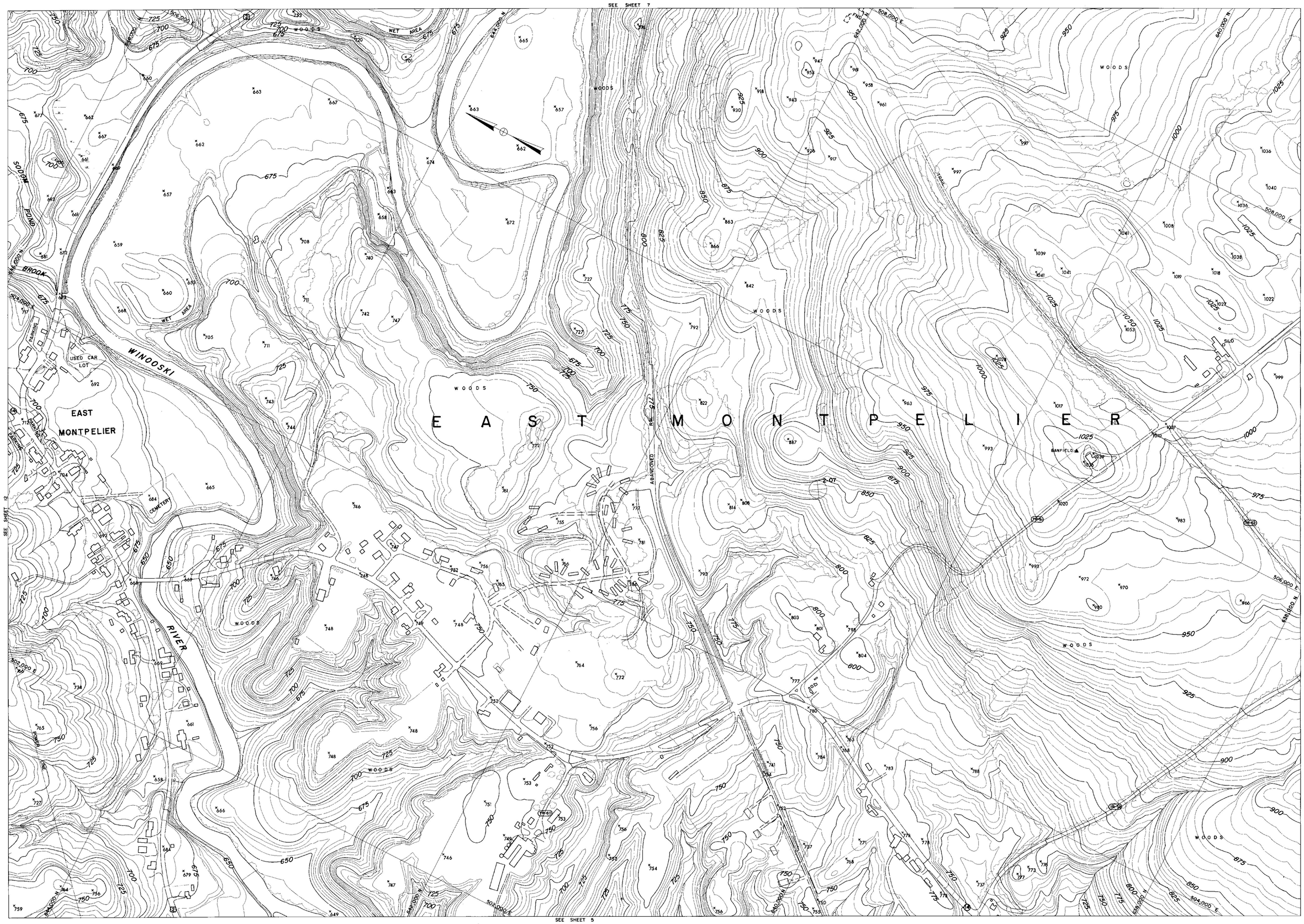

COMPILED BY PHOTOGRAMETRIC METHODS

MOORE SURVEY & MAPPING CORP.

CONTROL BY VT. GEODETIC SURVEY, U.S.C.&G.S. & M.S.&M. CORP.

Scale: 1 : 2400

200 0 200 400 600 800 feet

CONTOUR INTERVAL 5'

DATUM: MEAN SEA LEVEL 1929

2000' GRID BASED ON VERMONT STATE PLANE COORDINATE SYSTEM

TRANSVERSE MERCATOR PROJECTION

THE STATE OF VERMONT
DEPARTMENT OF HIGHWAYS
MONTPELIER–E. MONTPELIER–BERLIN
PLAIN.–MARSH.–CABOT–DANVILLE
TOPOGRAPHIC MAP

CONTRACT 2-67 DATE OF PHOTOGRAPHY: 5/13/67 5/29/67

SHEET 6 OF 44 SHEETS

266

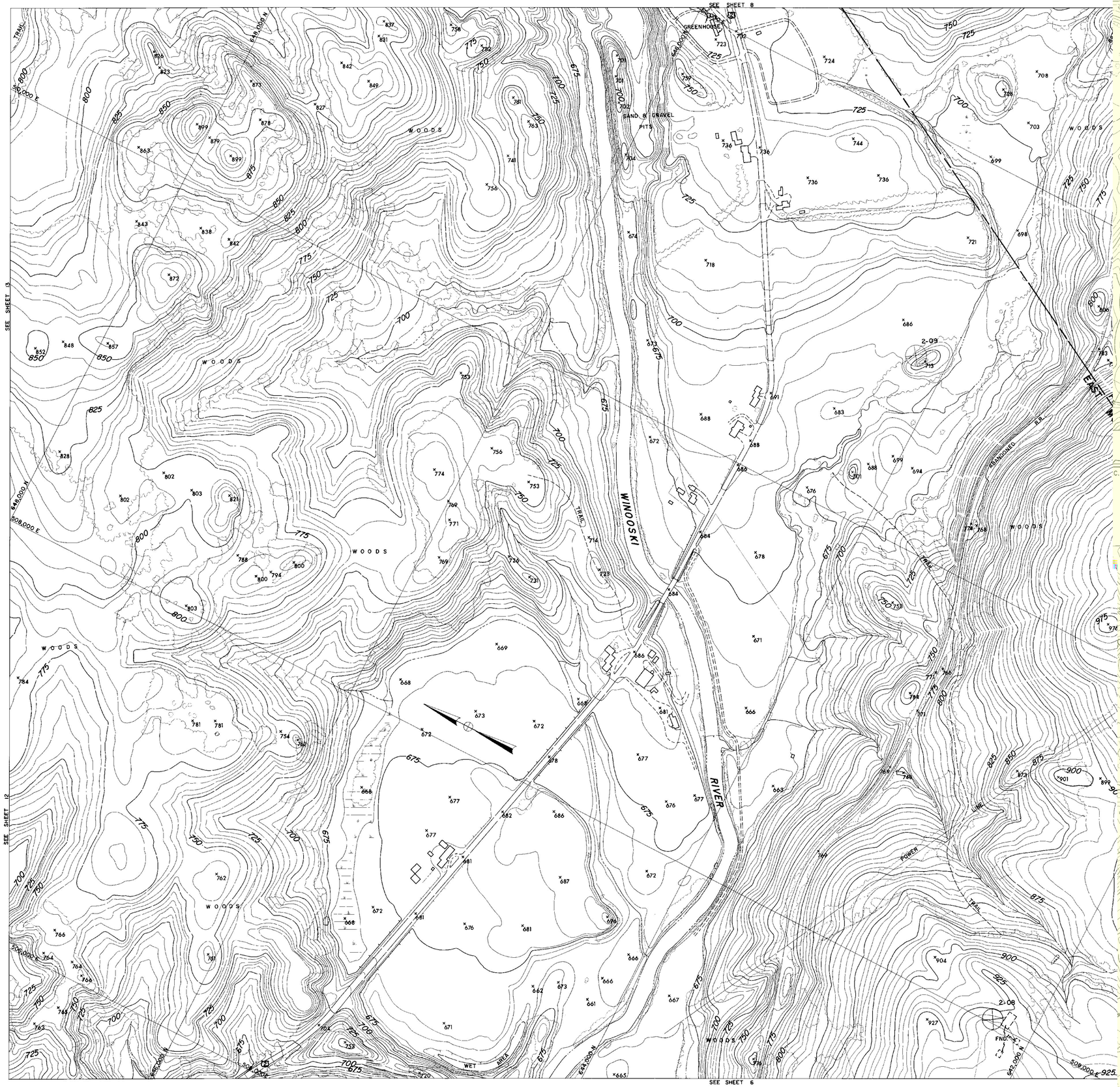

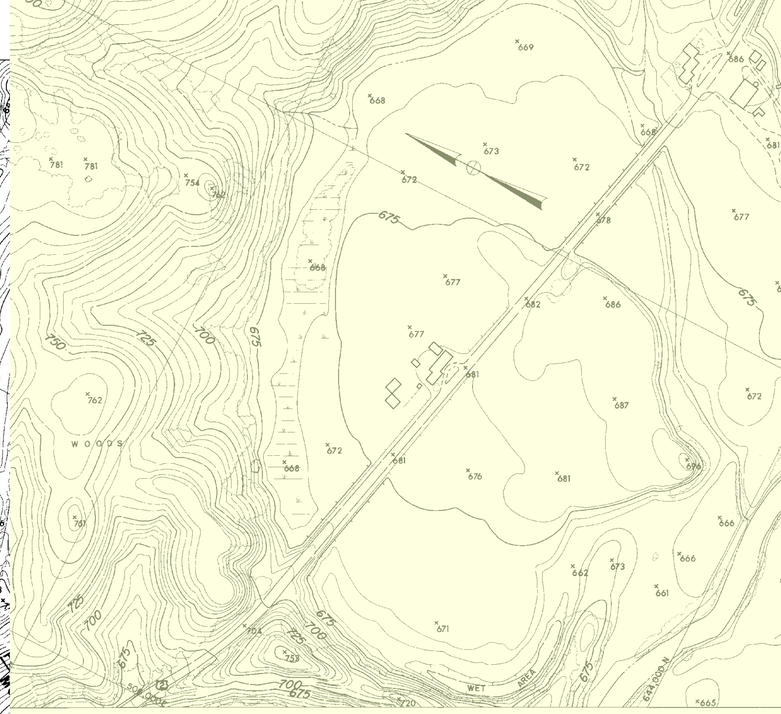

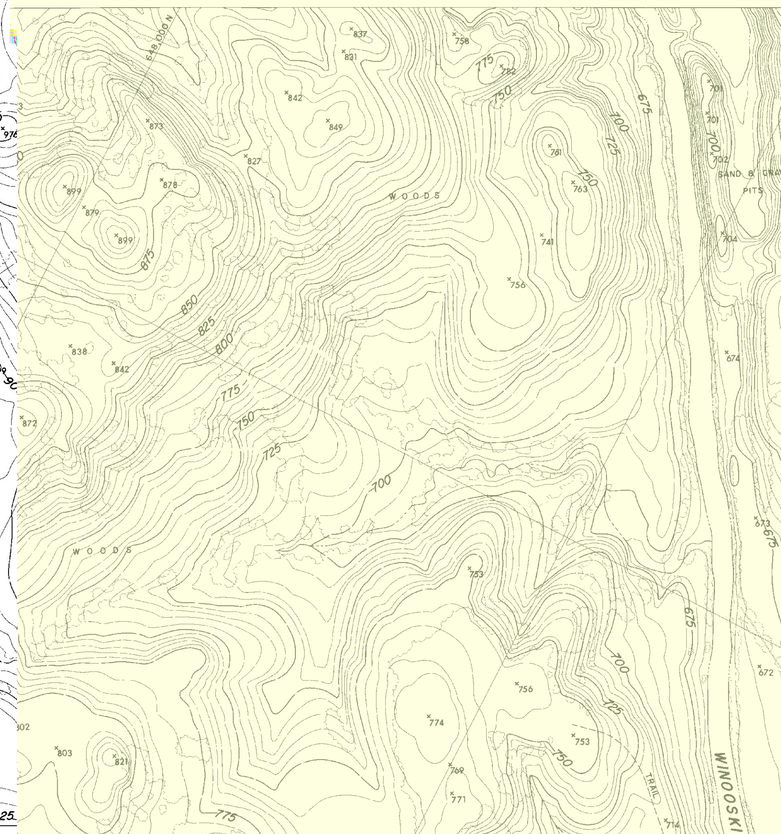

COMPILED BY PHOTOGRAMETRIC METHODS
MOORE SURVEY & MAPPING CORP.
CONTROL BY VT. GEODETIC SURVEY, U.S.C.&G.S. & M.S.B.M. CORP.

Scale: 1 : 2400
200 0 200 400 600 800 feet
CONTOUR INTERVAL 5'
DATUM: MEAN SEA LEVEL 1929
2000' GRID BASED ON VERMONT STATE PLANE COORDINATE SYSTEM
TRANSVERSE MERCATOR PROJECTION



COMPILED BY PHOTOGRAMETRIC METHODS

MOORE SURVEY & MAPPING CORP.

CONTROL BY VT. GEODETIC SURVEY, U.S.C.&G.S. & M.S.&M. CORP.

Scale: 1 : 2400

200 0 200 400 600 800 feet

CONTOUR INTERVAL 5'
DATUM: MEAN SEA LEVEL 1929
2000' GRID BASED ON VERMONT STATE PLANE COORDINATE SYSTEM
TRANSVERSE MERCATOR PROJECTION

THE STATE OF VERMONT
DEPARTMENT OF HIGHWAYS
MONTPELIER–E. MONTPELIER–BERLIN
PLAIN.–MARSH.–CABOT–DANVILLE
TOPOGRAPHIC MAP

CONTRACT 2-67 DATE OF PHOTOGRAPHY: 5/13/67 5/29/67
SHEET 8 OF 44 SHEETS

266

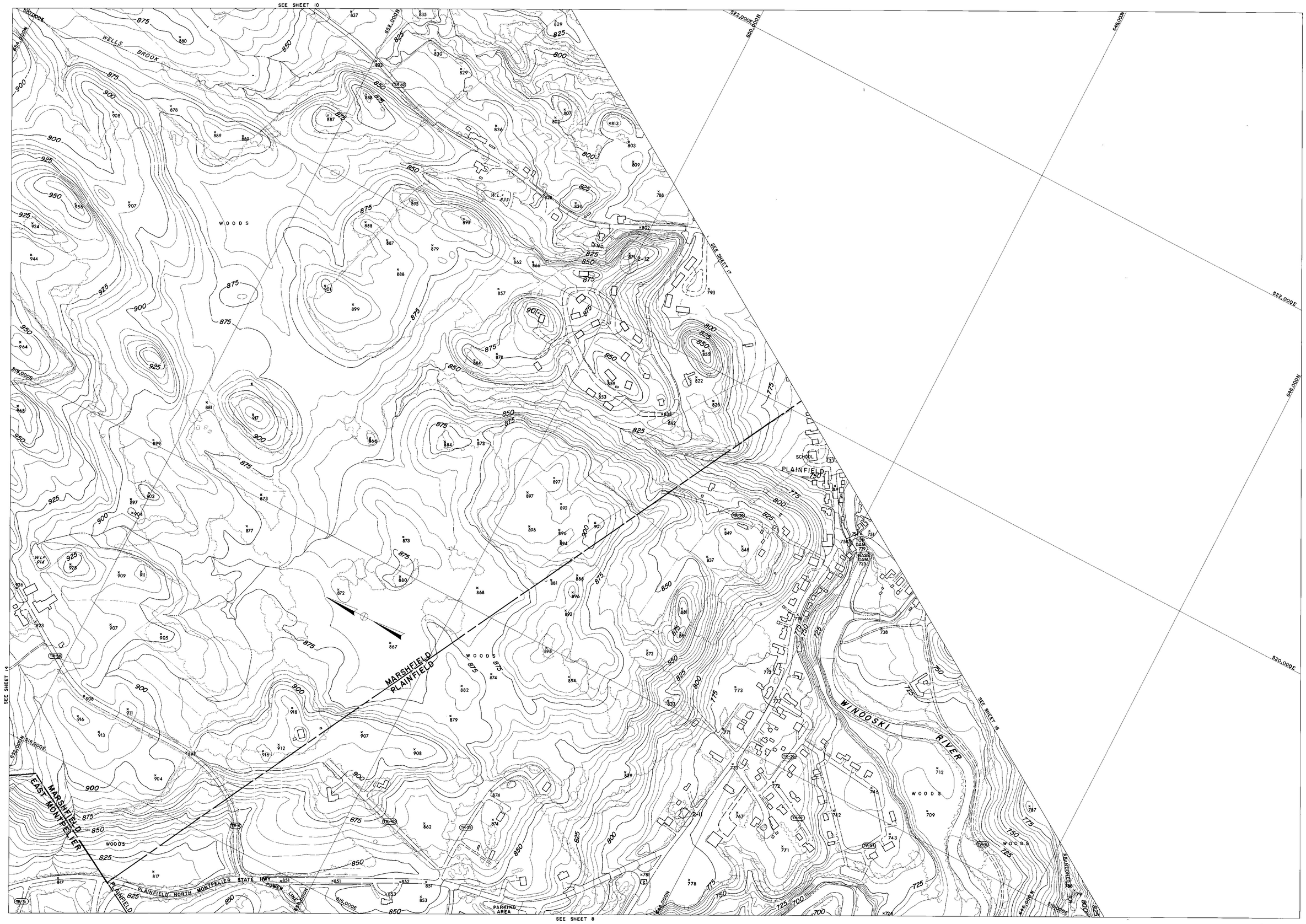

COMPILED BY PHOTOGRAMETRIC METHODS
MOORE SURVEY & MAPPING CORP.
CONTROL BY VT. GEODETIC SURVEY, U.S.C.&G.S. & M.S.&M. CORP.

Scale: 1 : 2400
200 0 200 400 600 800 feet
CONTOUR INTERVAL 5'
DATUM: MEAN SEA LEVEL 1929
2000' GRID BASED ON VERMONT STATE PLANE COORDINATE SYSTEM
TRANSVERSE MERCATOR PROJECTION

THE STATE OF VERMONT
DEPARTMENT OF HIGHWAYS
MONTPELIER-E. MONTPELIER-BERLIN
PLAIN.-MARSH.-CABOT-DANVILLE
TOPOGRAPHIC MAP

CONTRACT 2-67 DATE OF PHOTOGRAPHY: 5/13/67 5/29/67
SHEET 9 OF 44 SHEETS

266

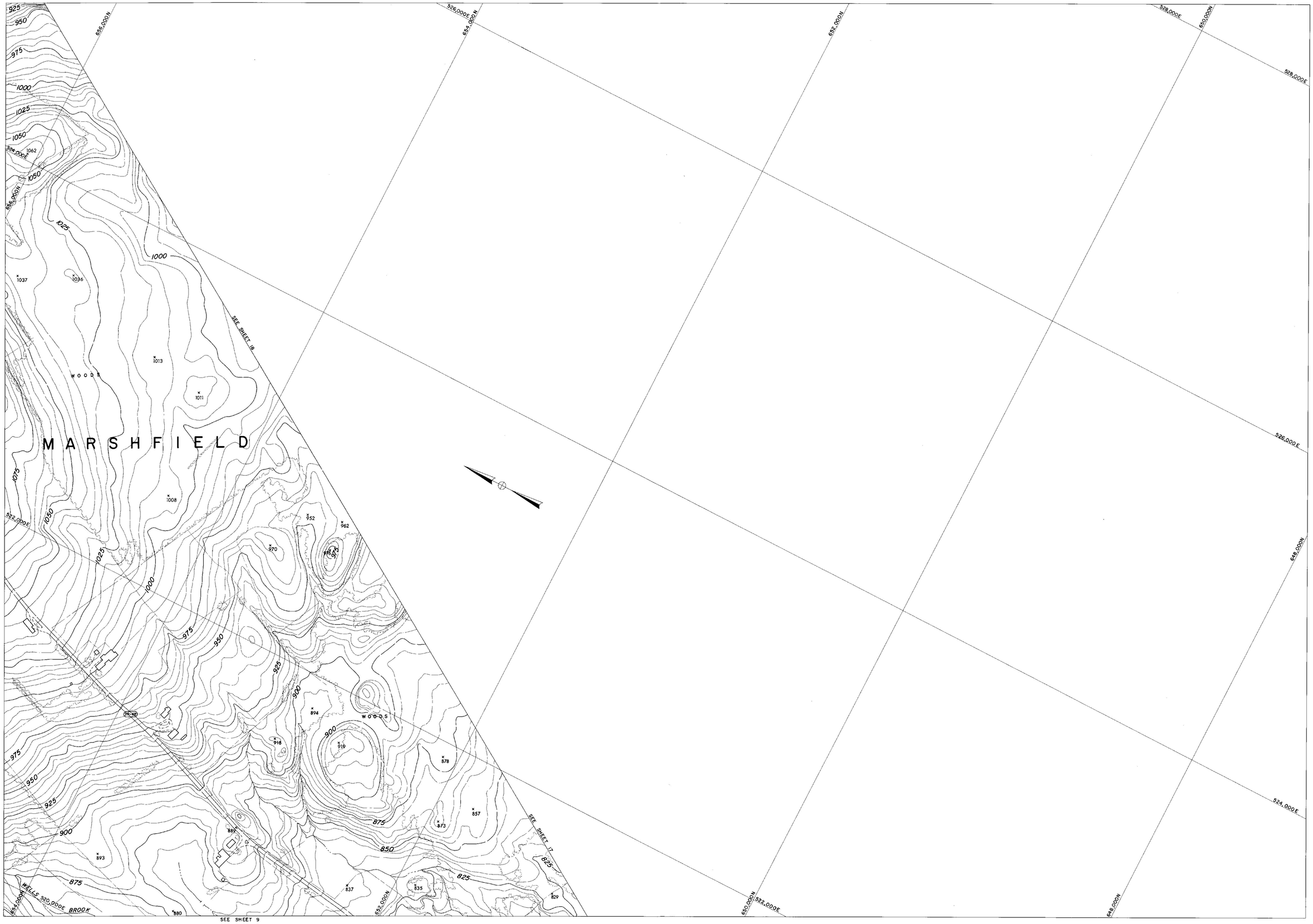

COMPILED BY PHOTOGRAMETRIC METHODS

MOORE SURVEY & MAPPING CORP.

CONTROL BY VT. GEODETIC SURVEY, U.S.C.&G.S. & M.S.&M. CORP.

Scale: 1 : 2400

200 0 200 400 600 800 feet

CONTOUR INTERVAL 5'

DATUM: MEAN SEA LEVEL 1929

2000' GRID BASED ON VERMONT STATE PLANE COORDINATE SYSTEM

TRANSVERSE MERCATOR PROJECTION

THE STATE OF VERMONT
DEPARTMENT OF HIGHWAYS
MONTPELIER--E. MONTPELIER-BERLIN
PLAIN.-MARSH.-CABOT-DANVILLE
TOPOGRAPHIC MAP

CONTRACT 2-67 DATE OF PHOTOGRAPHY: 5/13/67 5/29/67

SHEET 10 OF 44 SHEETS

266

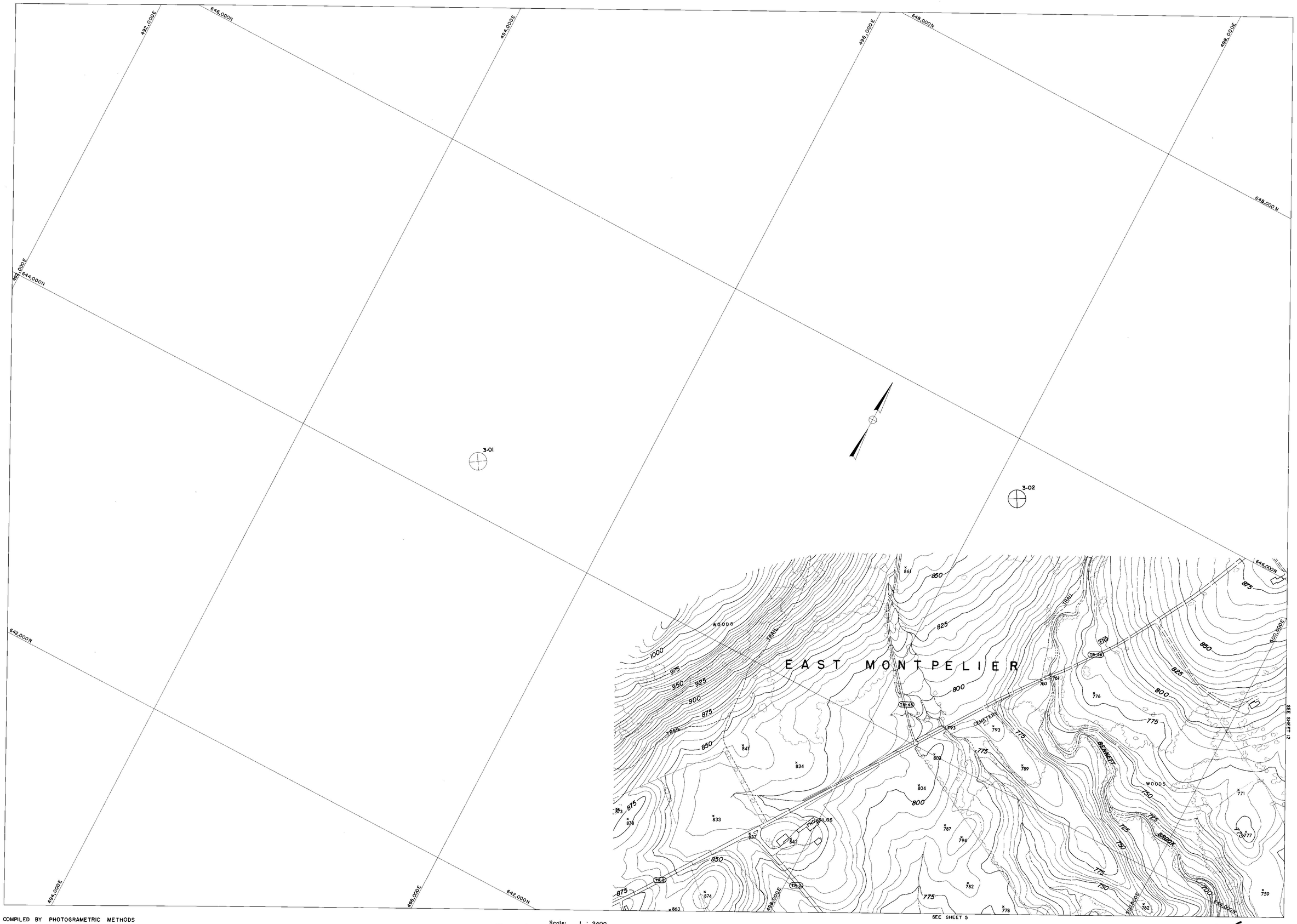

COMPILED BY PHOTOGRAMETRIC METHODS
MOORE SURVEY & MAPPING CORP.
CONTROL BY VT. GEODETIC SURVEY, U.S.C.&G.S. & M.S.&M. CORP.

Scale: 1 : 2400
200 0 200 400 600 800 feet
CONTOUR INTERVAL 5'
DATUM: MEAN SEA LEVEL 1929
2000' GRID BASED ON VERMONT STATE PLANE COORDINATE SYSTEM
TRANSVERSE MERCATOR PROJECTION

THE STATE OF VERMONT
DEPARTMENT OF HIGHWAYS
MONTPELIER–E. MONTPELIER–BERLIN
PLAIN.–MARSH.–CABOT–DANVILLE
TOPOGRAPHIC MAP

CONTRACT 2-67 DATE OF PHOTOGRAPHY: 5/13/67 5/29/67
SHEET 11 OF 44 SHEETS

266

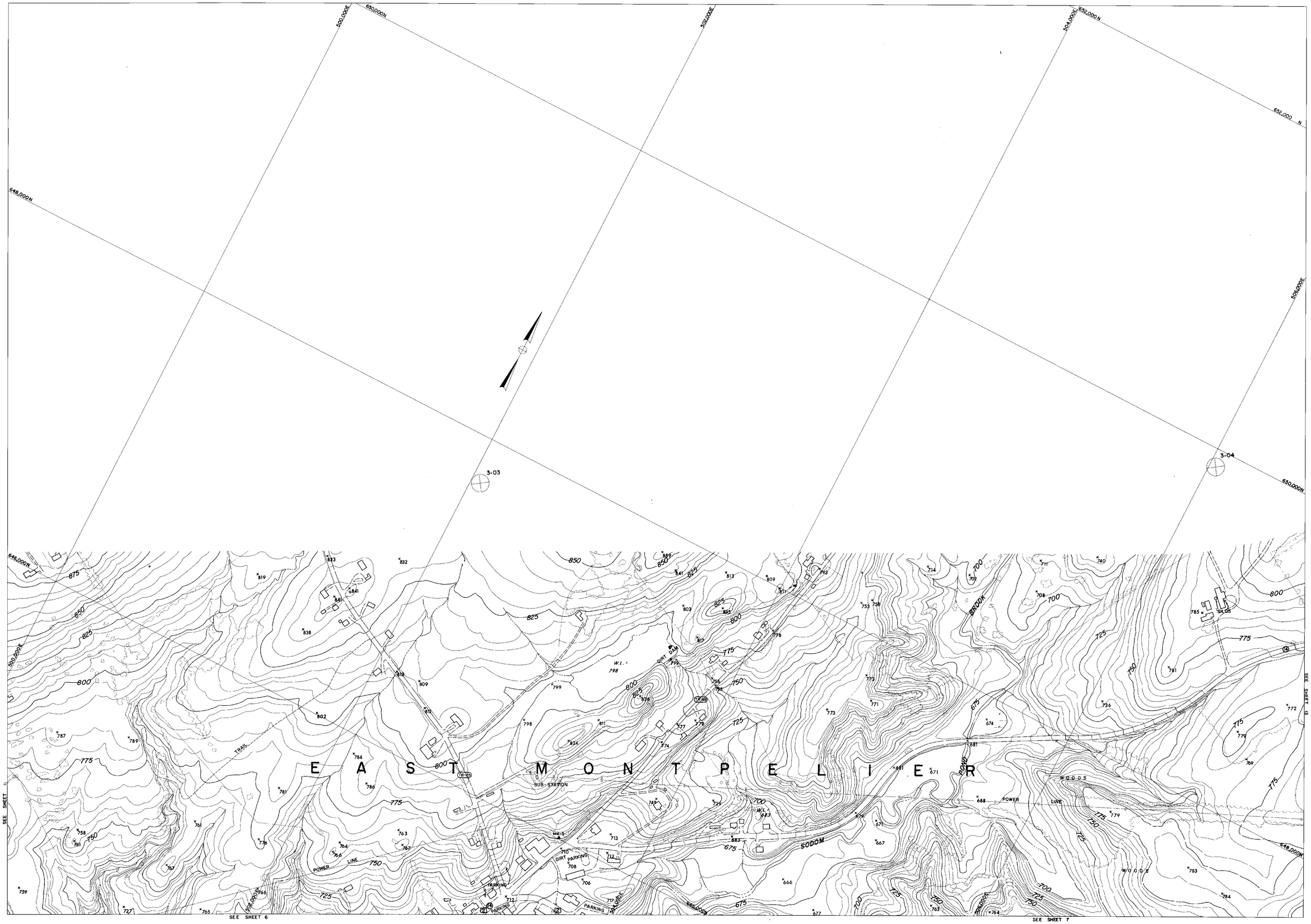

COMPILED BY PHOTOGRAMETRIC METHODS

MOORE SURVEY & MAPPING CORP.

CONTROL BY VT. GEODETIC SURVEY, U.S.C.&G.S. & M.S.B.M. CORP.

Scale: 1 : 2400

200 0 200 400 600 800 feet

CONTOUR INTERVAL 5'

DATUM: MEAN SEA LEVEL 1929

2000' GRID BASED ON VERMONT STATE PLANE COORDINATE SYSTEM

TRANSVERSE MERCATOR PROJECTION

THE STATE OF VERMONT
DEPARTMENT OF HIGHWAYS
MONTPELIER–E. MONTPELIER–BERLIN
PLAIN.–MARSH.–CABOT–DANVILLE
TOPOGRAPHIC MAP

CONTRACT 2-67 DATE OF PHOTOGRAPHY: 5/13/67 5/29/67

SHEET 12 OF 44 SHEETS

266

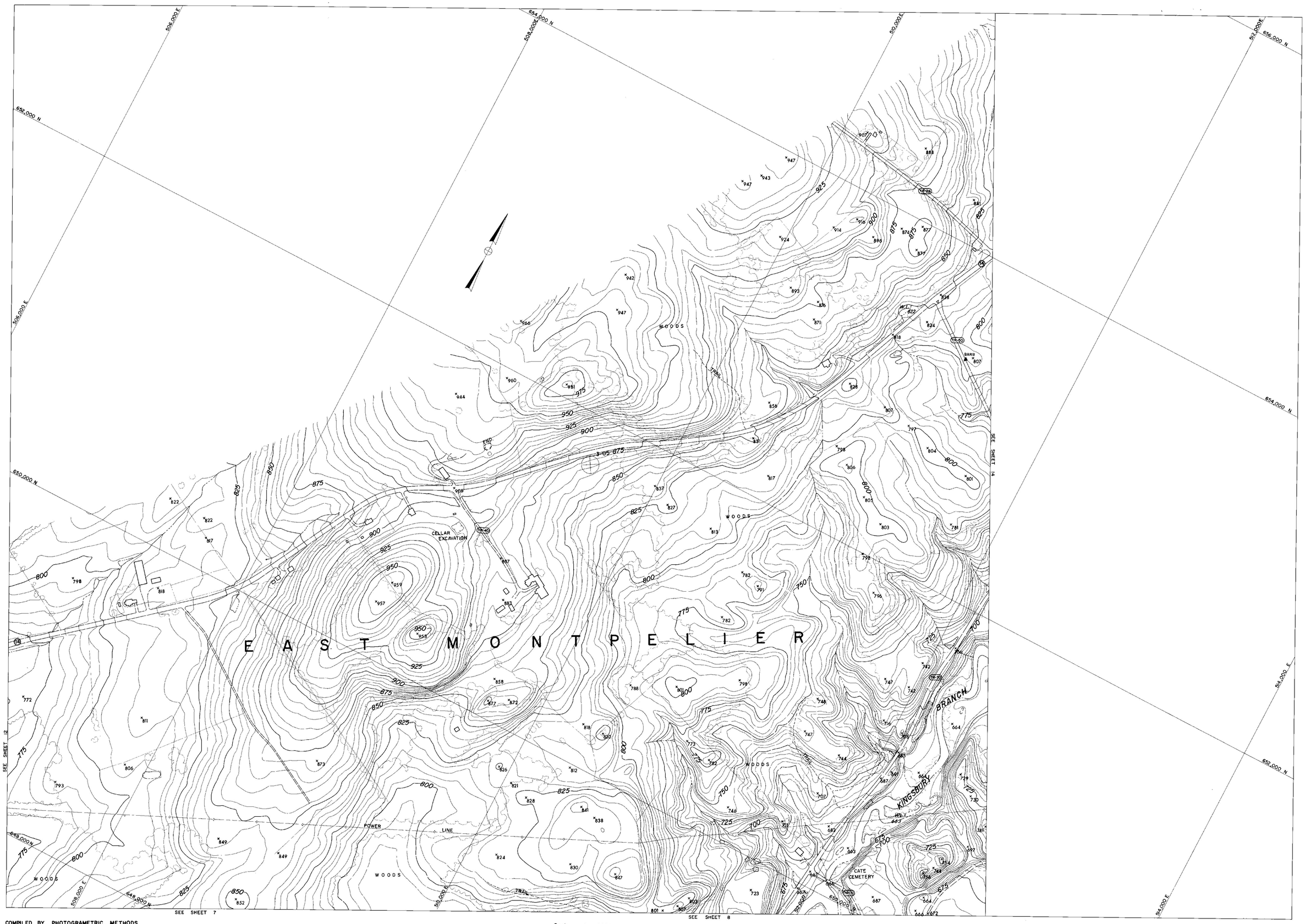

COMPILED BY PHOTOGRAMETRIC METHODS

MOORE SURVEY & MAPPING CORP.

CONTROL BY VT. GEODETIC SURVEY, U.S.C.&G.S. & M.S.&M. CORP.

Scale: 1 : 2400

200 0 200 400 600 800 feet

CONTOUR INTERVAL 5'

DATUM: MEAN SEA LEVEL 1929

2000' GRID BASED ON VERMONT STATE PLANE COORDINATE SYSTEM

TRANSVERSE MERCATOR PROJECTION

THE STATE OF VERMONT
DEPARTMENT OF HIGHWAYS
MONTPELIER–E. MONTPELIER–BERLIN
PLAIN.–MARSH.–CABOT–DANVILLE
TOPOGRAPHIC MAP

CONTRACT 2-67 DATE OF PHOTOGRAPHY: 5/13/67 5/29/67

SHEET 13 OF 44 SHEETS

266

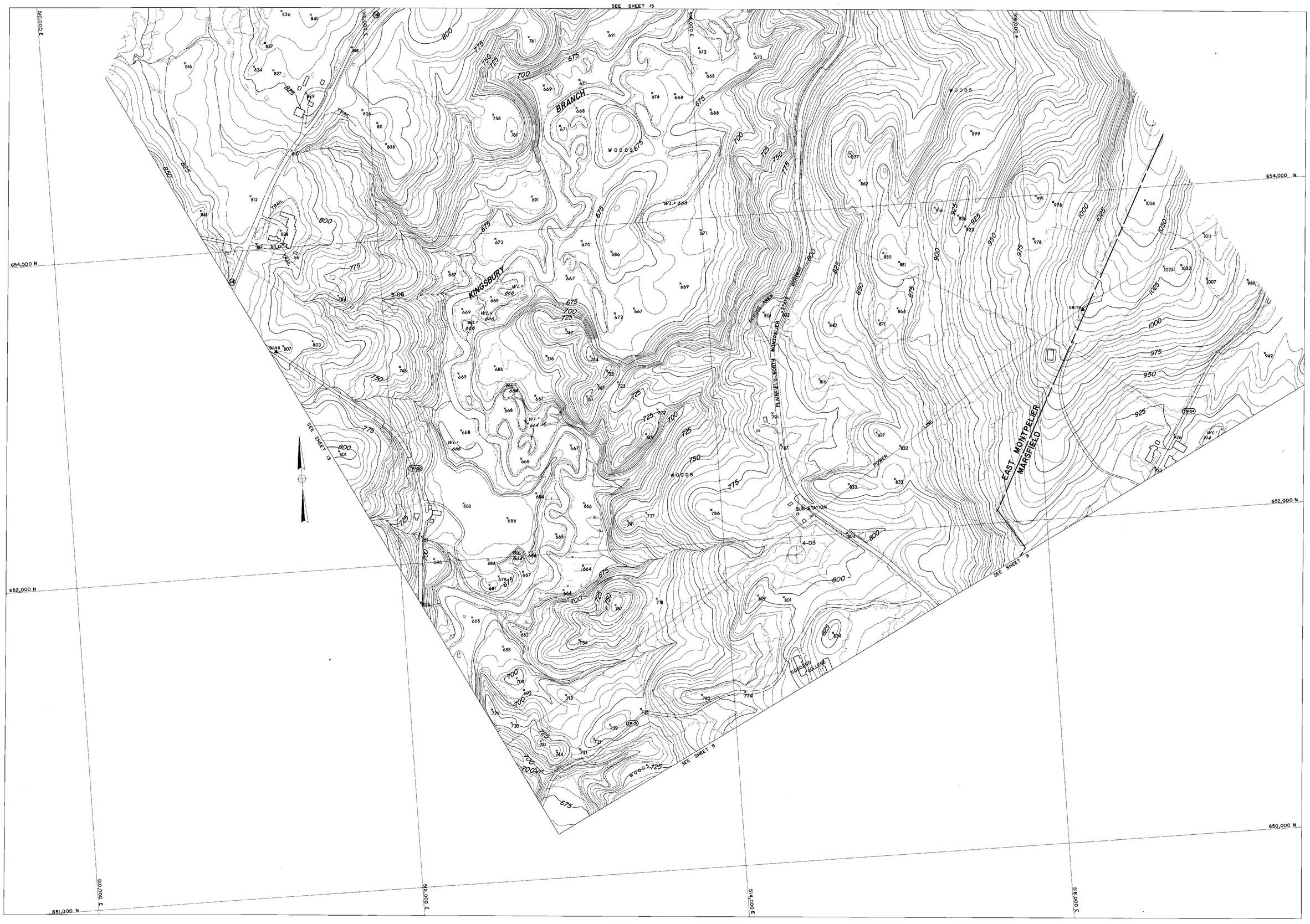

COMPILED BY PHOTOGRAMETRIC METHODS

MOORE SURVEY & MAPPING CORP.

CONTROL BY VT. GEODETIC SURVEY, U.S.C.&G.S. & M.S.&M. CORP.

Scale: 1 : 2400

200 0 200 400 600 800 feet

CONTOUR INTERVAL 5'

DATUM: MEAN SEA LEVEL 1929

2000' GRID BASED ON VERMONT STATE PLANE COORDINATE SYSTEM

TRANSVERSE MERCATOR PROJECTION

THE STATE OF VERMONT
DEPARTMENT OF HIGHWAYS
MONTPELIER-E. MONTPELIER-BERLIN
PLAIN.-MARSH.-CABOT-DANVILLE
TOPOGRAPHIC MAP

CONTRACT 2-67 DATE OF PHOTOGRAPHY: 5/13/67 5/29/67

SHEET 14 OF 44 SHEETS

266

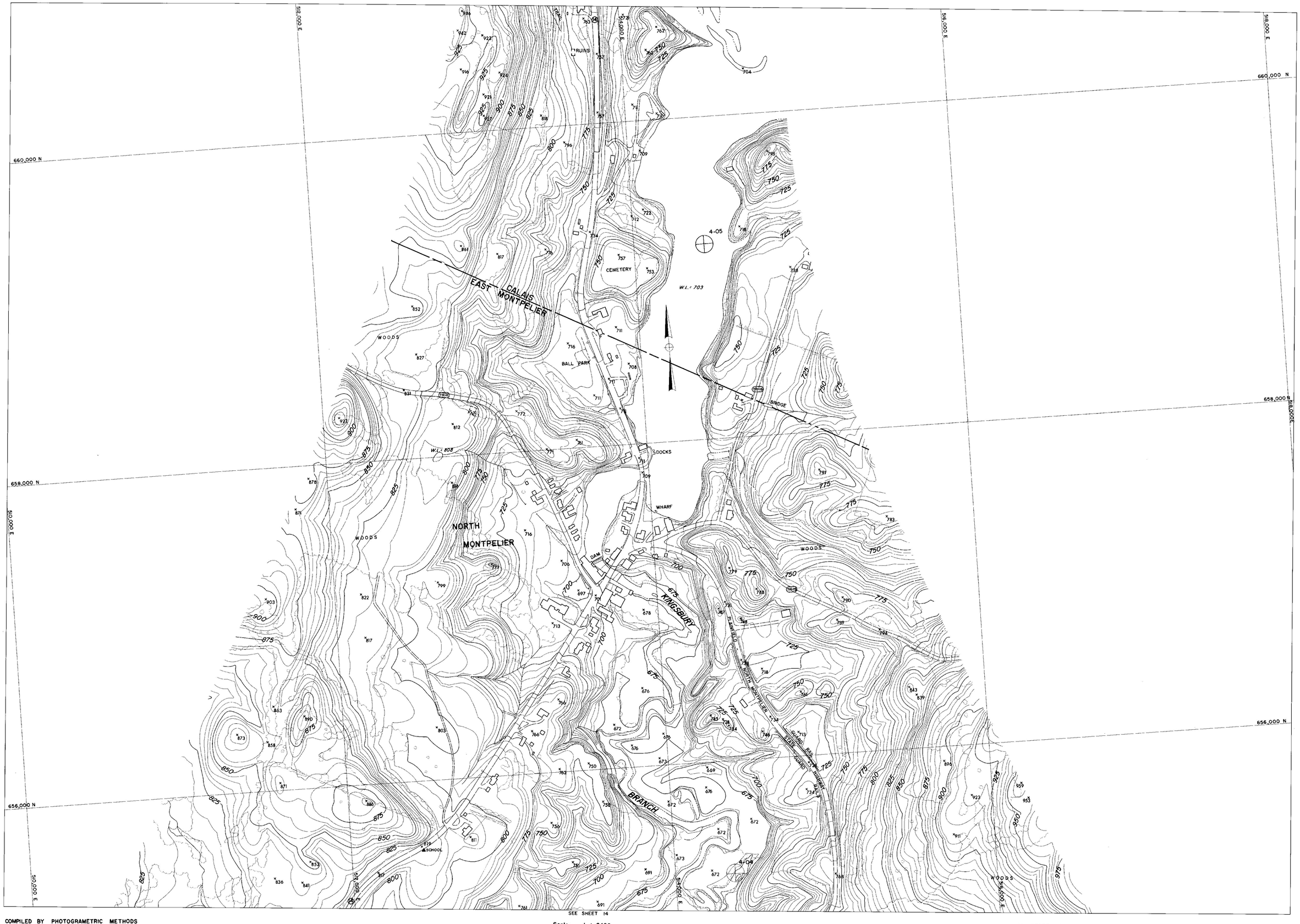

SEE SHEET 14

COMPILED BY PHOTOGRAMETRIC METHODS

MOORE SURVEY & MAPPING CORP.

CONTROL BY VT. GEODETIC SURVEY, U.S.C.&G.S. & M.S.&M. CORP.

Scale: 1 : 2400

200 0 200 400 600 800 feet

CONTOUR INTERVAL 5'

DATUM: MEAN SEA LEVEL 1929

2000' GRID BASED ON VERMONT STATE PLANE COORDINATE SYSTEM

TRANSVERSE MERCATOR PROJECTION

THE STATE OF VERMONT
DEPARTMENT OF HIGHWAYS
MONTPELIER-E. MONTPELIER-BERLIN
PLAIN.-MARSH.-CABOT-DANVILLE
TOPOGRAPHIC MAP

CONTRACT 2-67 DATE OF PHOTOGRAPHY: 5/13/67 5/29/67

SHEET 15 OF 44 SHEETS

266

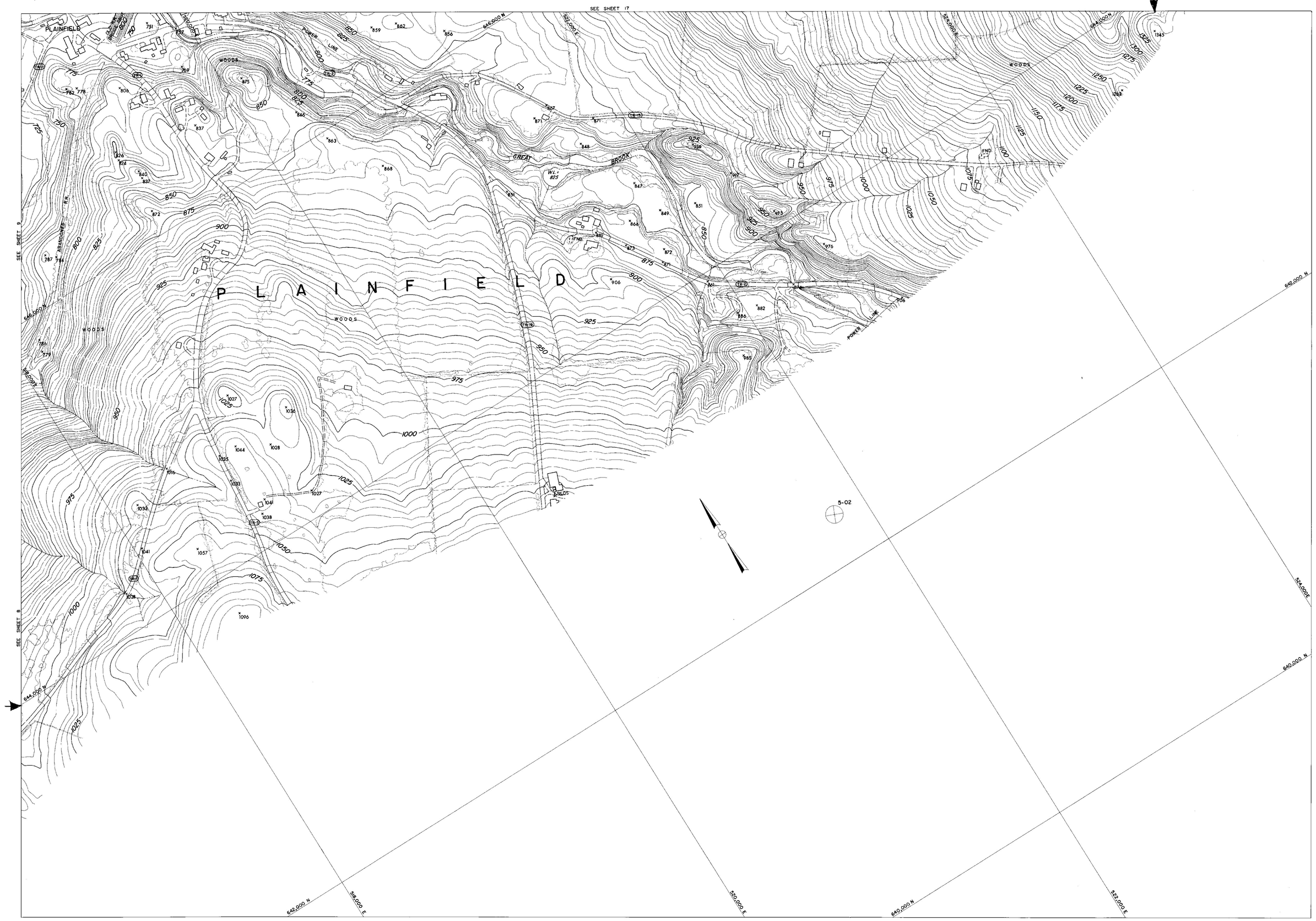

COMPILED BY PHOTOGRAMETRIC METHODS

MOORE SURVEY & MAPPING CORP.

CONTROL BY VT. GEODETIC SURVEY, U.S.C.&G.S. & M.S.&M. CORP.

Scale: 1 : 2400

200 0 200 400 600 800 feet

CONTOUR INTERVAL 5'

DATUM: MEAN SEA LEVEL 1929

2000' GRID BASED ON VERMONT STATE PLANE COORDINATE SYSTEM

TRANSVERSE MERCATOR PROJECTION

THE STATE OF VERMONT
DEPARTMENT OF HIGHWAYS
MONTPELIER—E. MONTPELIER—BERLIN
PLAIN.—MARSH.—CABOT—DANVILLE
TOPOGRAPHIC MAP

CONTRACT 2-67 DATE OF PHOTOGRAPHY: 5/13/67 5/29/67

SHEET 16 OF 44 SHEETS

266

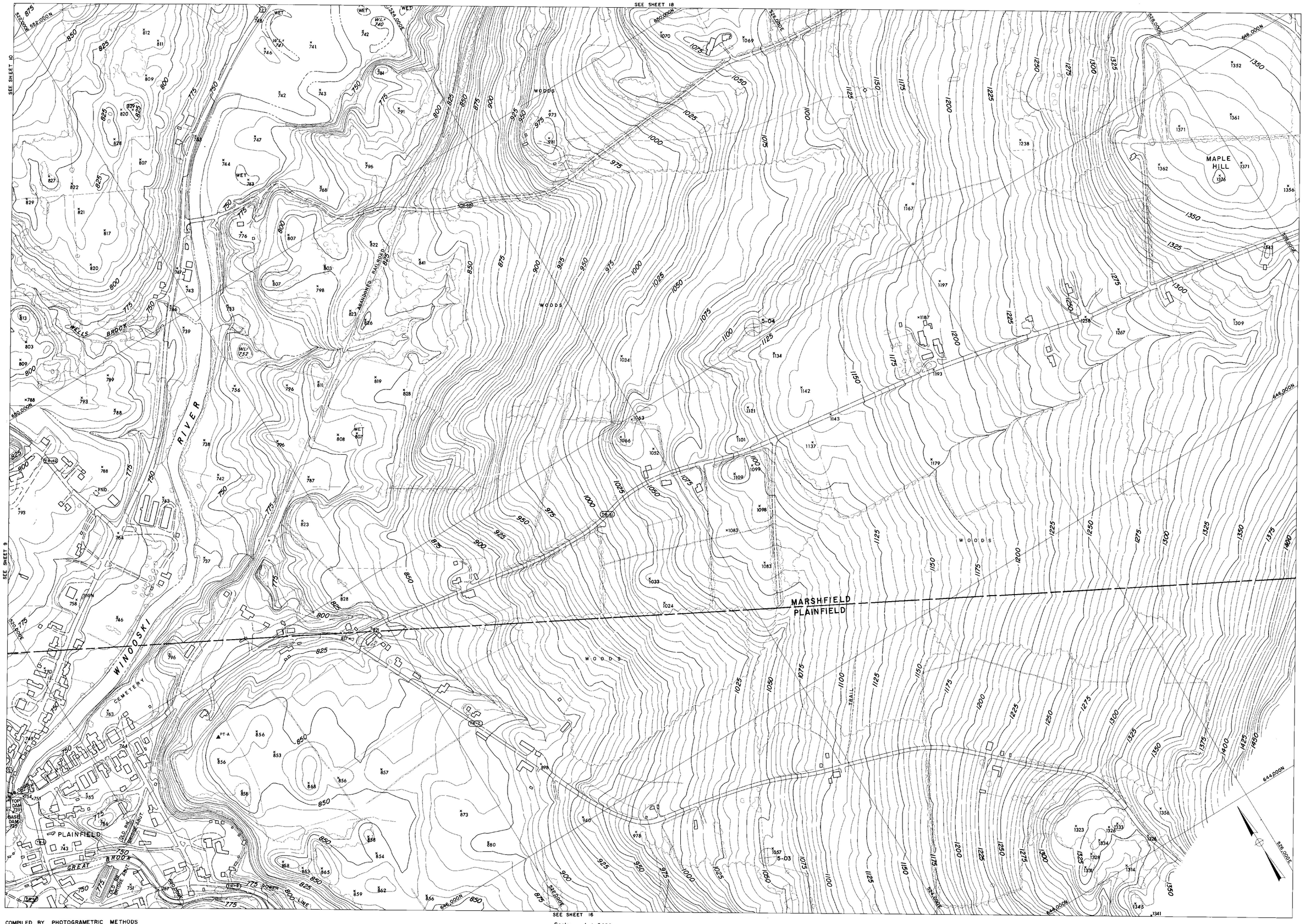

COMPILED BY PHOTOGRAMETRIC METHODS

MOORE SURVEY & MAPPING CORP.

CONTROL BY VT. GEODETIC SURVEY, U.S.C.&G.S. & M.S.&M. CORP.

Scale: 1 : 2400

200 0 200 400 600 800 feet

CONTOUR INTERVAL 5'

DATUM: MEAN SEA LEVEL 1929

2000' GRID BASED ON VERMONT STATE PLANE COORDINATE SYSTEM

TRANSVERSE MERCATOR PROJECTION

THE STATE OF VERMONT
DEPARTMENT OF HIGHWAYS
MONTPELIER-E. MONTPELIER-BERLIN
PLAIN.-MARSH.-CABOT-DANVILLE
TOPOGRAPHIC MAP

CONTRACT 2-67 DATE OF PHOTOGRAPHY: 5/13/67 5/29/67

SHEET 17 OF 44 SHEETS

266

SEE SHEET 19

SEE SHEET 10

MARSHFIELD

SEE SHEET 17

COMPILED BY PHOTOGRAMETRIC METHODS

MOORE SURVEY & MAPPING CORP.

CONTROL BY V.T. GEODETIC SURVEY, U.S.C.&G.S. & M.S.&M. CORP.

Scale: 1 : 2400

CONTOUR INTERVAL 5'
DATUM: MEAN SEA LEVEL 1929
2000' GRID BASED ON VERMONT STATE PLANE COORDINATE SYSTEM
TRANSVERSE MERCATOR PROJECTION

THE STATE OF VERMONT
DEPARTMENT OF HIGHWAYS
MONTPELIER—E. MONTPELIER—BERLIN
PLAIN.—MARSH.—CABOT—DANVILLE
TOPOGRAPHIC MAP

CONTRACT 2-67 DATE OF PHOTOGRAPHY: 5/13/67 5/29/67
SHEET 18 OF 44 SHEETS

266

SEE SHEET 20

SEE SHEET 18

COMPILED BY PHOTOGRAMETRIC METHODS
MOORE SURVEY & MAPPING CORP.
CONTROL BY VT. GEODETIC SURVEY, U.S.C.&G.S. & M.S.&M. CORP.

Scale: 1 : 2400
200 0 200 400 600 800 feet
CONTOUR INTERVAL 5'
DATUM: MEAN SEA LEVEL 1929
2000' GRID BASED ON VERMONT STATE PLANE COORDINATE SYSTEM
TRANSVERSE MERCATOR PROJECTION

THE STATE OF VERMONT
DEPARTMENT OF HIGHWAYS
MONTPELIER-E. MONTPELIER-BERLIN
PLAIN.-MARSH.-CABOT-DANVILLE
TOPOGRAPHIC MAP
CONTRACT 2-67 DATE OF PHOTOGRAPHY: 5/13/67 5/29/67
SHEET 19 OF 44 SHEETS

266

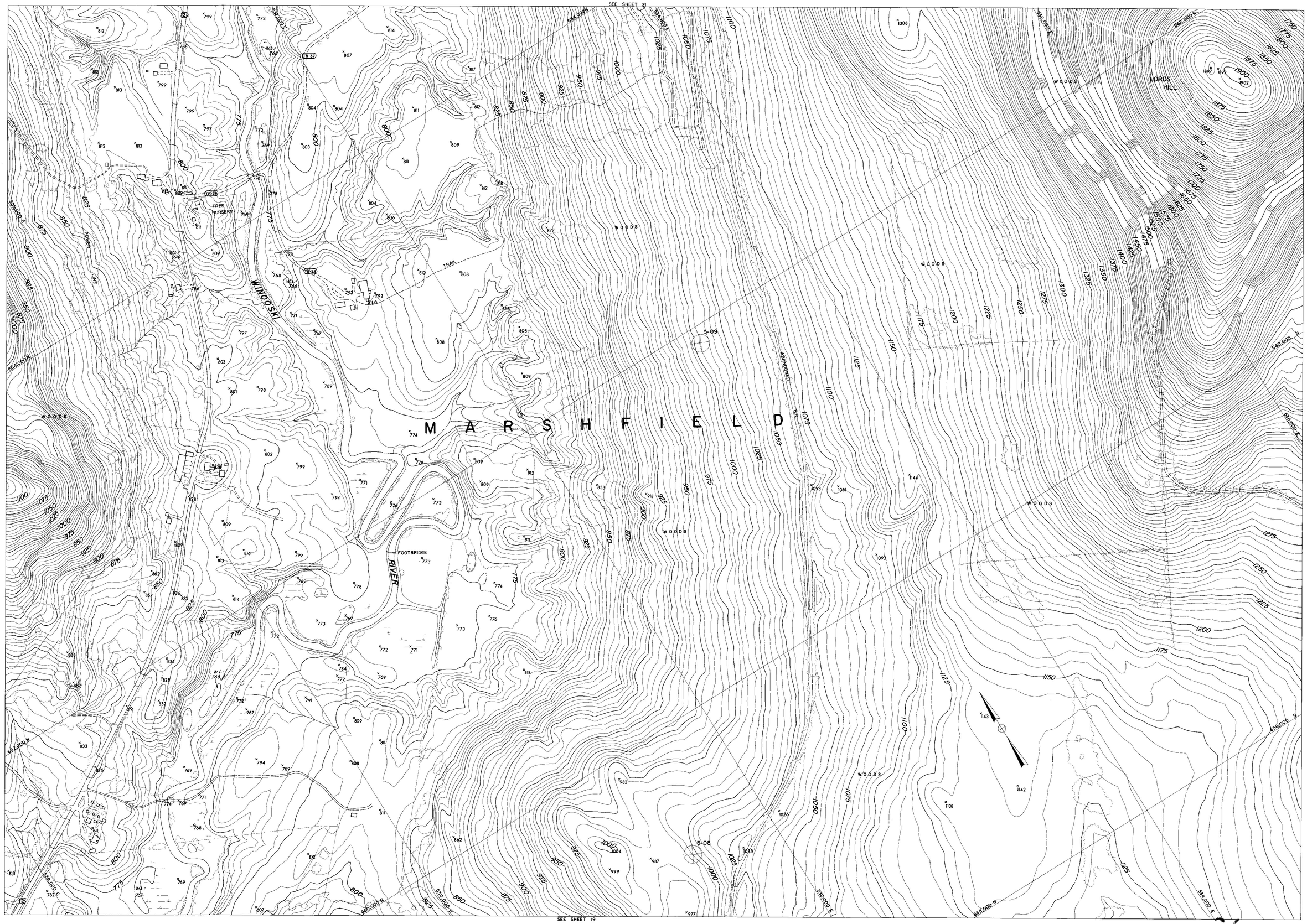

COMPILED BY PHOTOGRAMETRIC METHODS
MOORE SURVEY & MAPPING CORP.
CONTROL BY VT. GEODETIC SURVEY, U.S.C.&G.S. & M.S.&M. CORP.

Scale: 1 : 2400
200 0 200 400 600 800 feet
CONTOUR INTERVAL 5'
DATUM: MEAN SEA LEVEL 1929
2000' GRID BASED ON VERMONT STATE PLANE COORDINATE SYSTEM
TRANSVERSE MERCATOR PROJECTION

THE STATE OF VERMONT
DEPARTMENT OF HIGHWAYS
MONTPELIER-E. MONTPELIER-BERLIN
PLAIN.-MARSH.-CABOT-DANVILLE
TOPOGRAPHIC MAP
CONTRACT 2-67 DATE OF PHOTOGRAPHY: 5/13/67 5/29/67
SHEET 20 OF 44 SHEETS

266

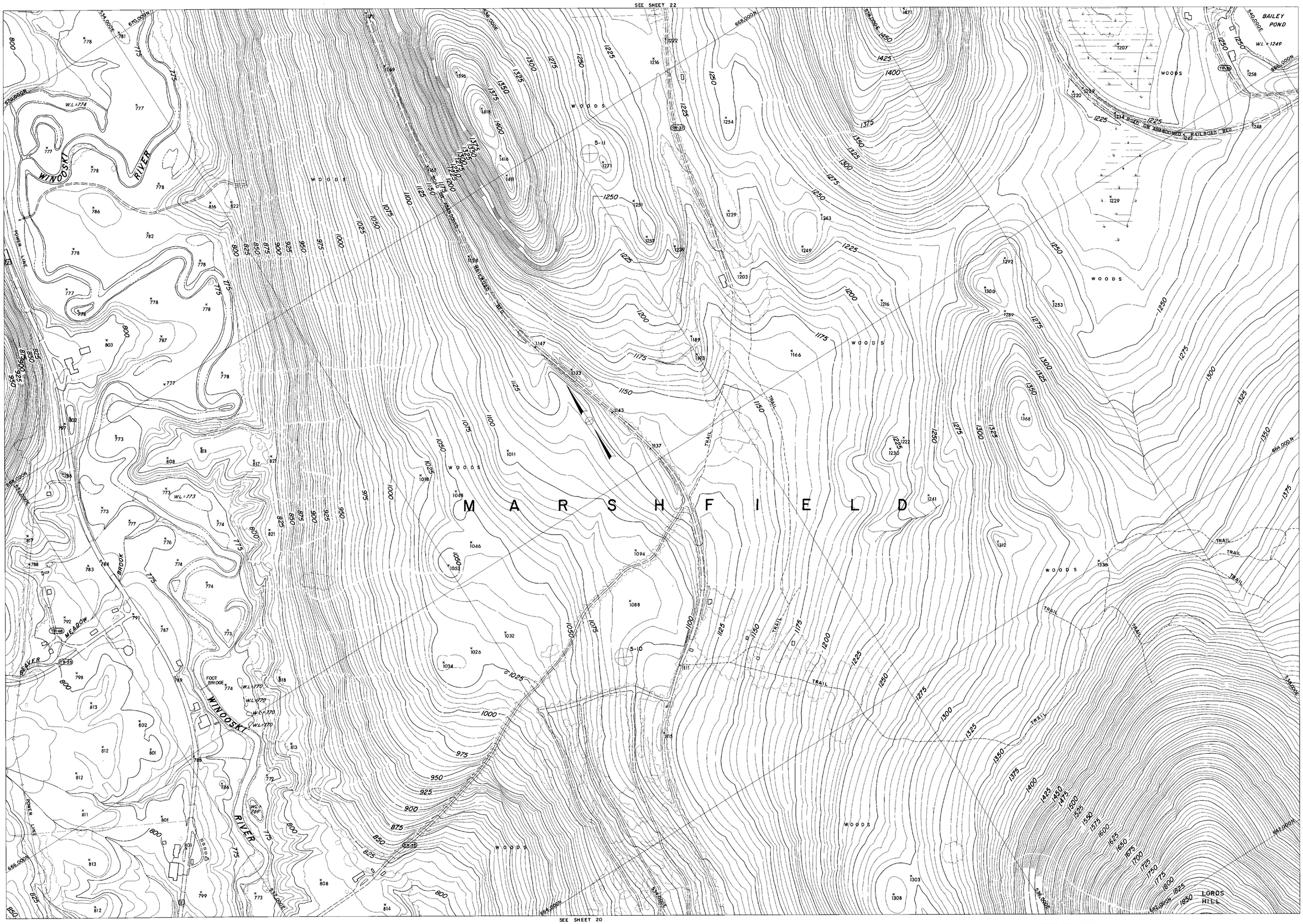

COMPILED BY PHOTOGRAMETRIC METHODS

MOORE SURVEY & MAPPING CORP.

CONTROL BY VT. GEODETIC SURVEY, U.S.C.&G.S. & M.S.&M. CORP.

Scale: 1 : 2400

200 0 200 400 600 800 feet

CONTOUR INTERVAL 5'

DATUM: MEAN SEA LEVEL 1929

2000' GRID BASED ON VERMONT STATE PLANE COORDINATE SYSTEM

TRANSVERSE MERCATOR PROJECTION

THE STATE OF VERMONT
DEPARTMENT OF HIGHWAYS
MONTPELIER–E. MONTPELIER–BERLIN
PLAIN.–MARSH.–CABOT–DANVILLE
TOPOGRAPHIC MAP

CONTRACT 2-67 DATE OF PHOTOGRAPHY: 5/13/67 5/29/67

SHEET 2: OF 44 SHEETS

266

SEE SHEET 23

M A R S H F I E L D

MAYS MTN.

MARSHFIELD STATION

WINOOSKI RIVER

LOVELAND LEDGE

KNOB HILL

POWER LINE

POWER LINE

TRAIL

TRAIL

TRAIL

ROAD ON ABANDONED R.R. BED

ROAD ON ABANDONED R.R. BED

ROAD ON ABANDONED R.R. BED

WOODS

WOODS

WOODS

WOODS

WOODS

WOODS

W.L.= 1252

W.L.=1249 BAILEY POND

DREW MTN.

EARTHEN DAM

5-12

TR-29

TR-30

TR-30

TR-30

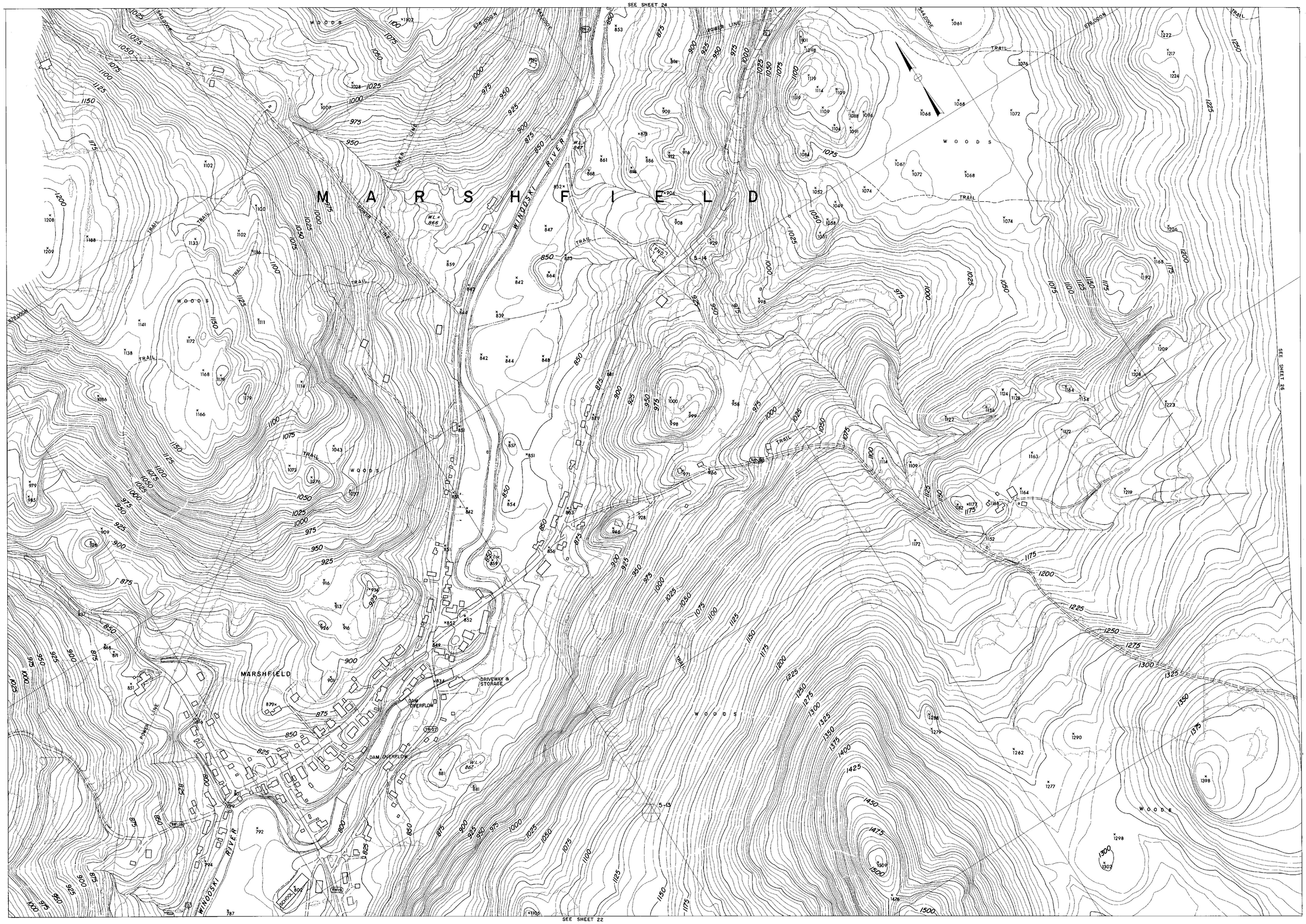

COMPILED BY PHOTOGRAMETRIC METHODS

MOORE SURVEY & MAPPING CORP.

CONTROL BY VT. GEODETIC SURVEY, U.S.C.&G.S. & M.S.&M. CORP.

Scale: 1 : 2400

200 0 200 400 600 800 feet

CONTOUR INTERVAL 5'
DATUM: MEAN SEA LEVEL 1929
2000' GRID BASED ON VERMONT STATE PLANE COORDINATE SYSTEM
TRANSVERSE MERCATOR PROJECTION

THE STATE OF VERMONT
DEPARTMENT OF HIGHWAYS
MONTPELIER–E. MONTPELIER–BERLIN
PLAIN.–MARSH.–CABOT–DANVILLE
TOPOGRAPHIC MAP

CONTRACT 2-67 DATE OF PHOTOGRAPHY: 5/13/67 5/29/67
SHEET 23 OF 44 SHEETS

266

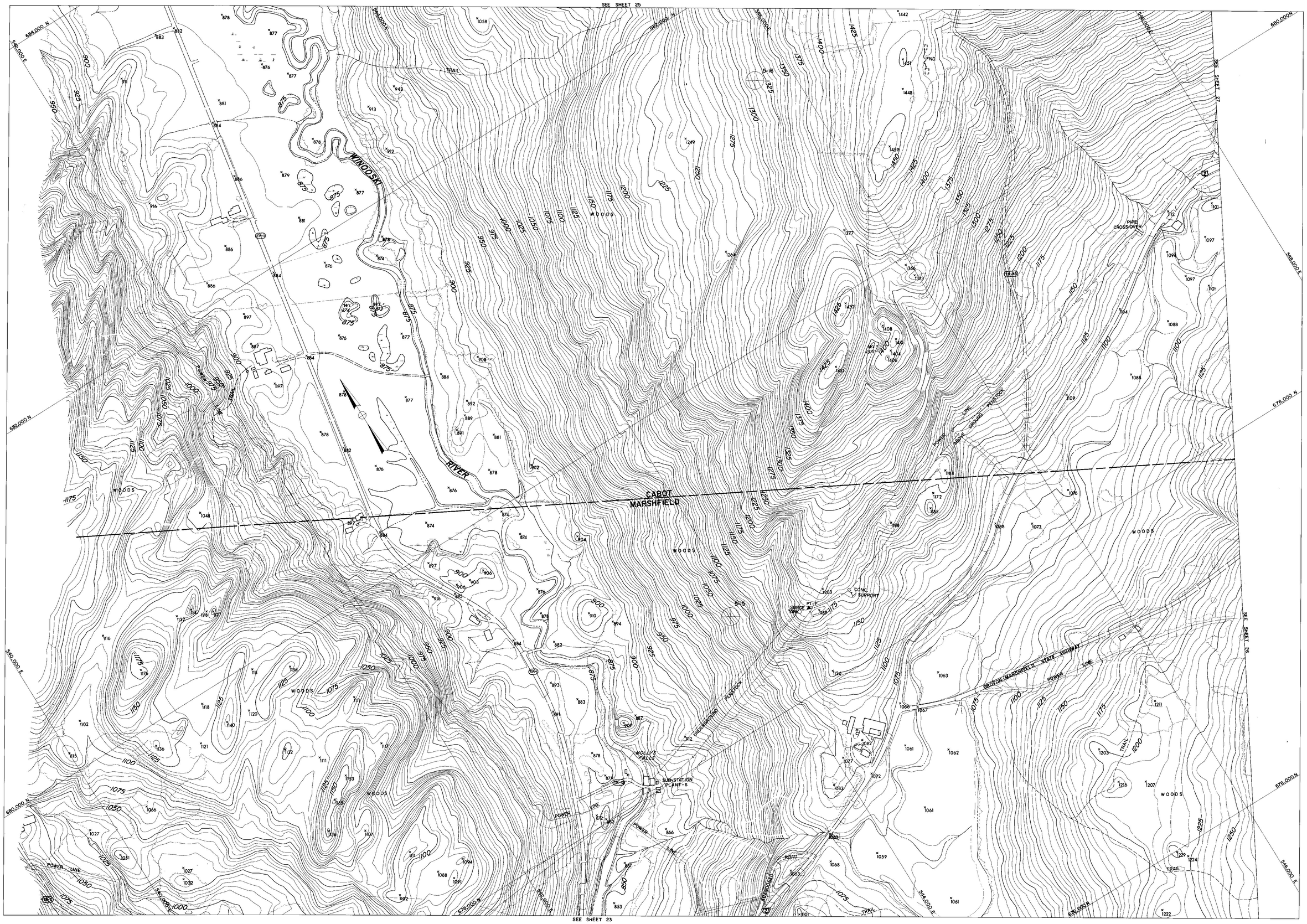

COMPILED BY PHOTOGRAMETRIC METHODS

MOORE SURVEY & MAPPING CORP.

CONTROL BY VT. GEODETIC SURVEY, U.S.C.&G.S. & M.S.&M. CORP.

Scale: 1 : 2400

200 0 200 400 600 800 feet

CONTOUR INTERVAL 5'

DATUM: MEAN SEA LEVEL 1929

2000' GRID BASED ON VERMONT STATE PLANE COORDINATE SYSTEM

TRANSVERSE MERCATOR PROJECTION

THE STATE OF VERMONT
DEPARTMENT OF HIGHWAYS
MONTPELIER–E. MONTPELIER–BERLIN
PLAIN.–MARSH.–CABOT–DANVILLE
TOPOGRAPHIC MAP

CONTRACT 2-67 DATE OF PHOTOGRAPHY: 5/13/67 5/29/67

SHEET 24 OF 44 SHEETS

266

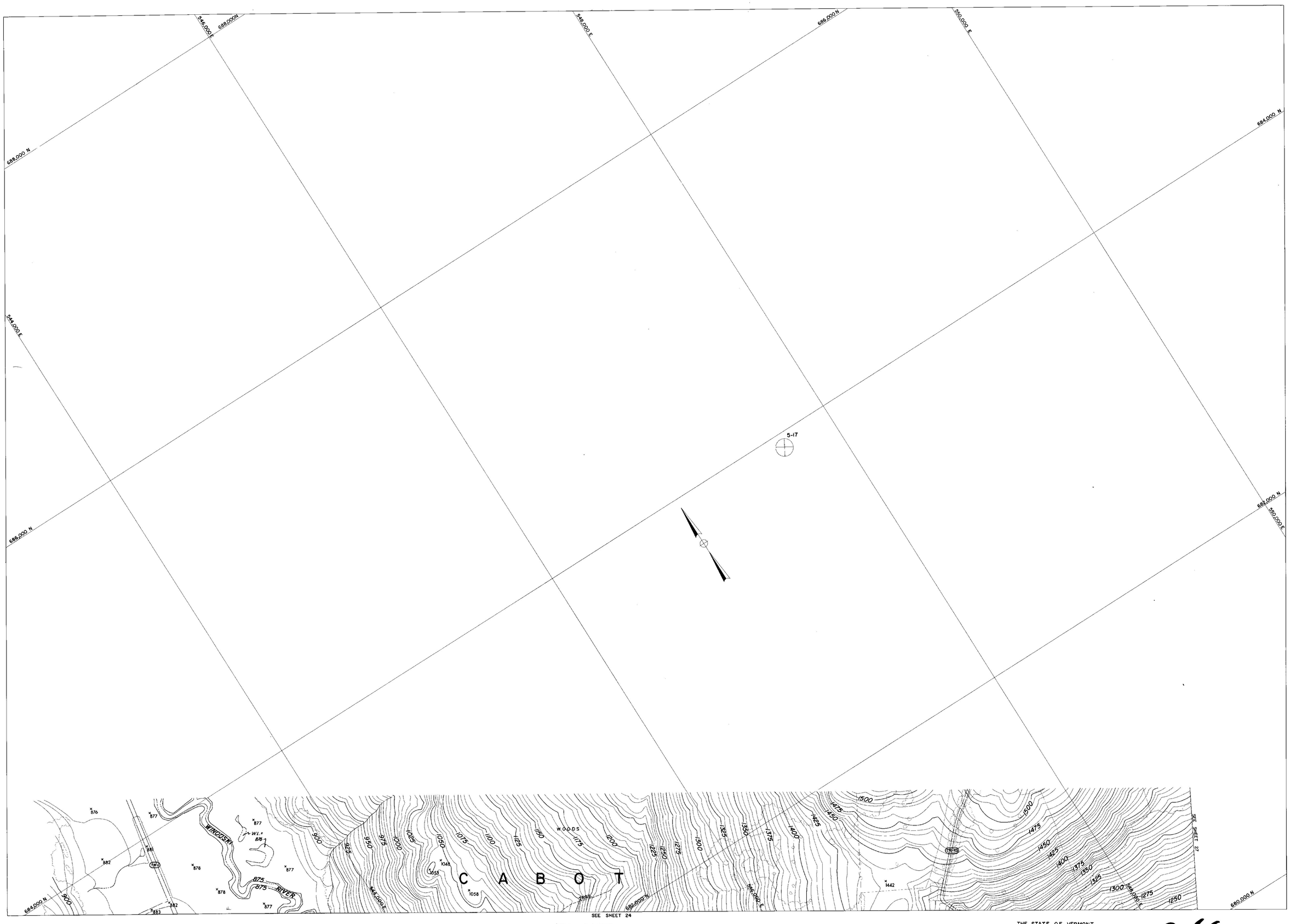

SEE SHEET 24

COMPILED BY PHOTOGRAMETRIC METHODS

MOORE SURVEY & MAPPING CORP.

CONTROL BY VT. GEODETIC SURVEY, U.S.C.&G.S. & M.S.&M. CORP.

Scale: 1 : 2400

200 0 200 400 600 800 feet

CONTOUR INTERVAL 5'
DATUM: MEAN SEA LEVEL 1929
2000' GRID BASED ON VERMONT STATE PLANE COORDINATE SYSTEM
TRANSVERSE MERCATOR PROJECTION

THE STATE OF VERMONT
DEPARTMENT OF HIGHWAYS
MONTPELIER-E. MONTPELIER-BERLIN
PLAIN.-MARSH.-CABOT-DANVILLE
TOPOGRAPHIC MAP

CONTRACT 2-67 DATE OF PHOTOGRAPHY: 5/13/67 5/29/67
SHEET 25 OF 44 SHEETS

266

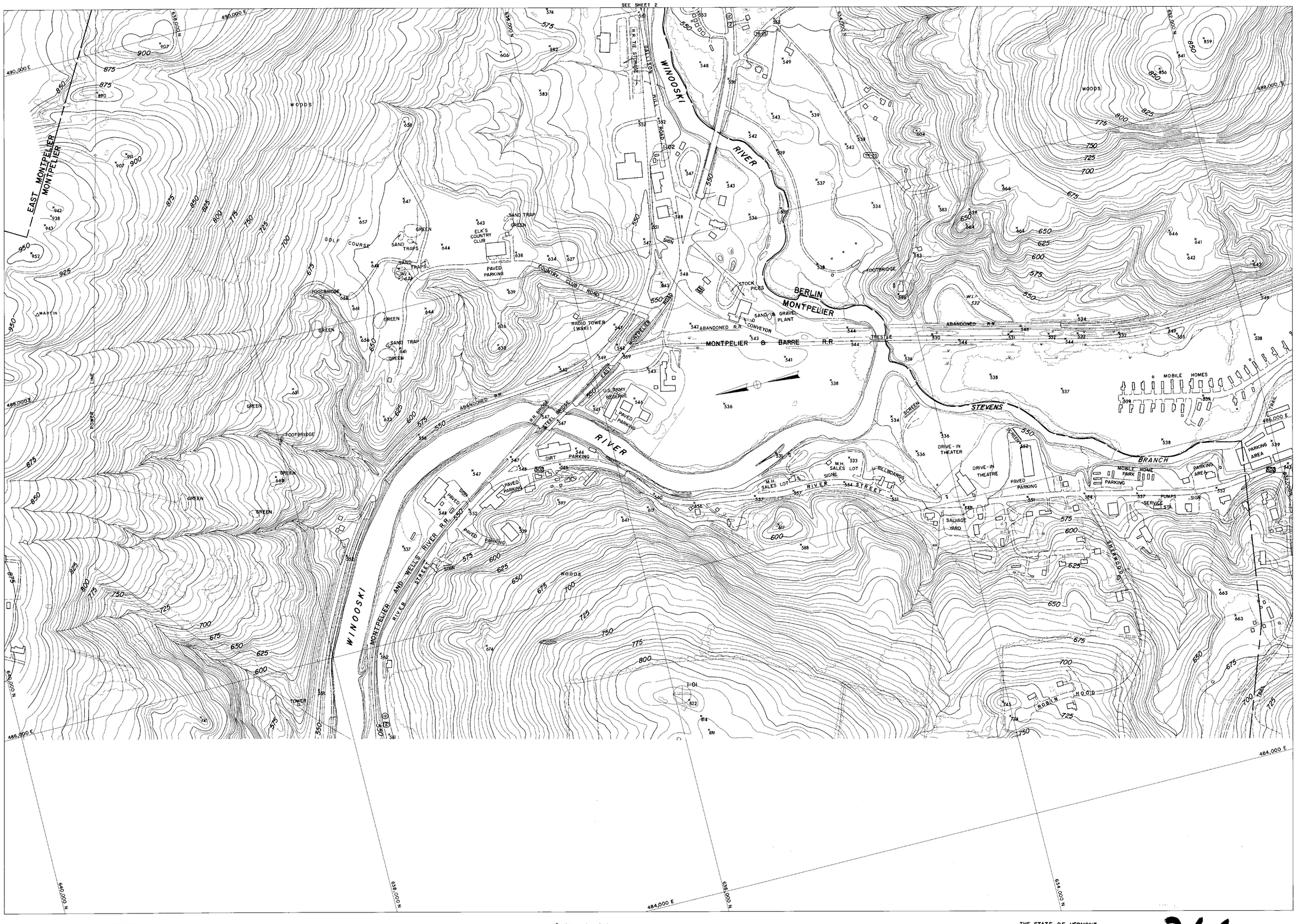

COMPILED BY PHOTOGRAMETRIC METHODS

MOORE SURVEY & MAPPING CORP.

CONTROL BY VT. GEODETIC SURVEY, U.S.C.&G.S. & M.S.&M. CORP.

Scale: 1 : 2400

200 0 200 400 600 800 feet

CONTOUR INTERVAL 5'

DATUM: MEAN SEA LEVEL 1929

2000' GRID BASED ON VERMONT STATE PLANE COORDINATE SYSTEM

TRANSVERSE MERCATOR PROJECTION

THE STATE OF VERMONT
DEPARTMENT OF HIGHWAYS
MONTPELIER–E. MONTPELIER–BERLIN
PLAIN.–MARSH.–CABOT–DANVILLE
TOPOGRAPHIC MAP

CONTRACT 2-67 DATE OF PHOTOGRAPHY: 5/13/67 5/29/67

SHEET 1 OF 44 SHEETS

266

MIDDLEBURY

Spring Map Photogrammetry

1" = 200'

"JPL"

1 of 3

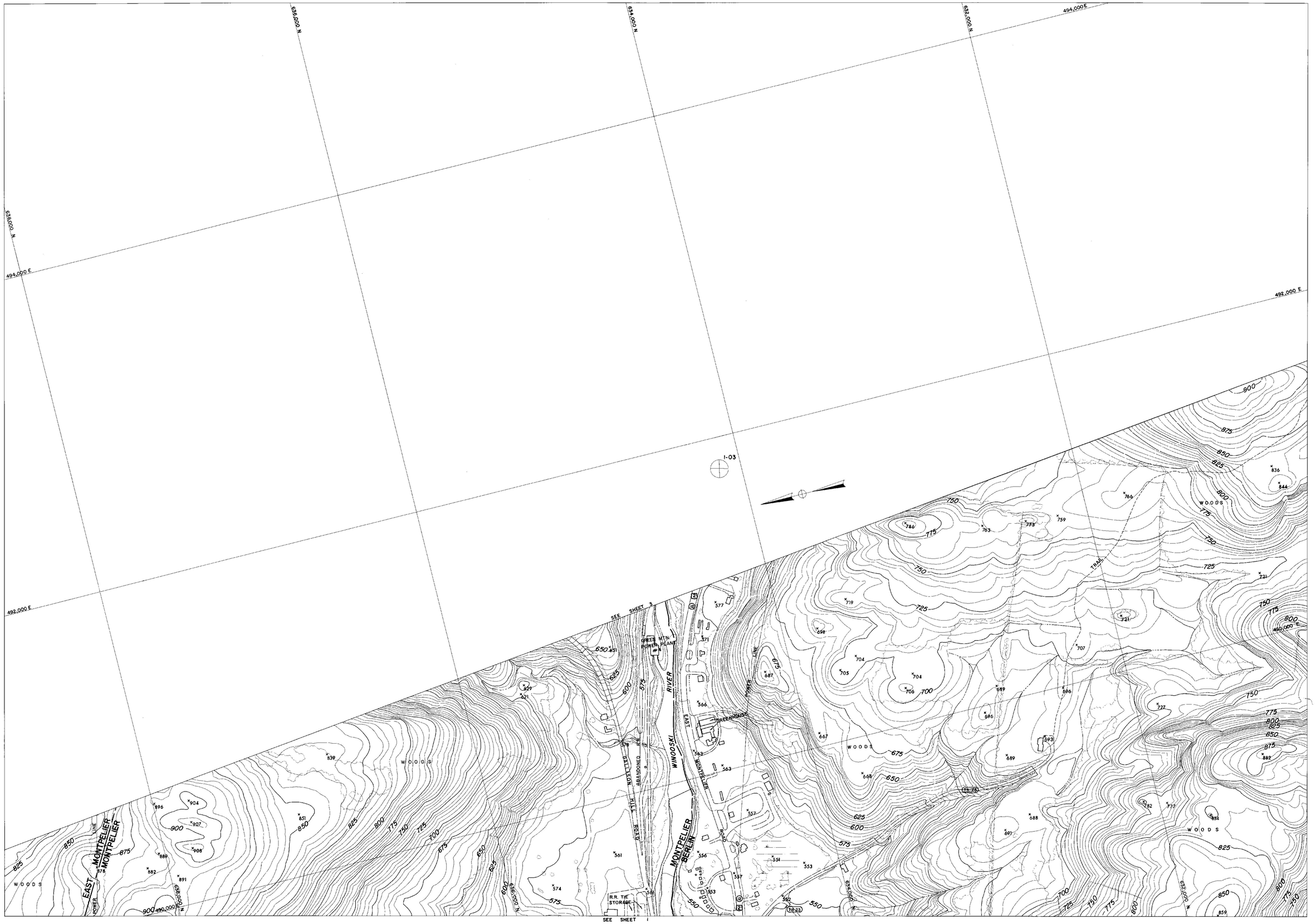

COMPILED BY PHOTOGRAMETRIC METHODS

MOORE SURVEY & MAPPING CORP.

CONTROL BY VT. GEODETIC SURVEY, U.S.C.&G.S. & M.S.&M. CORP.

Scale: 1 : 2400

200 0 200 400 600 800 feet

CONTOUR INTERVAL 5'

DATUM: MEAN SEA LEVEL 1929

2000' GRID BASED ON VERMONT STATE PLANE COORDINATE SYSTEM

TRANSVERSE MERCATOR PROJECTION

THE STATE OF VERMONT
DEPARTMENT OF HIGHWAYS
MONTPELIER–E. MONTPELIER–BERLIN
PLAIN.–MARSH.–CABOT–DANVILLE
TOPOGRAPHIC MAP

CONTRACT 2-67 DATE OF PHOTOGRAPHY: 5/13/67 5/29/67

SHEET 2 OF 44 SHEETS

266

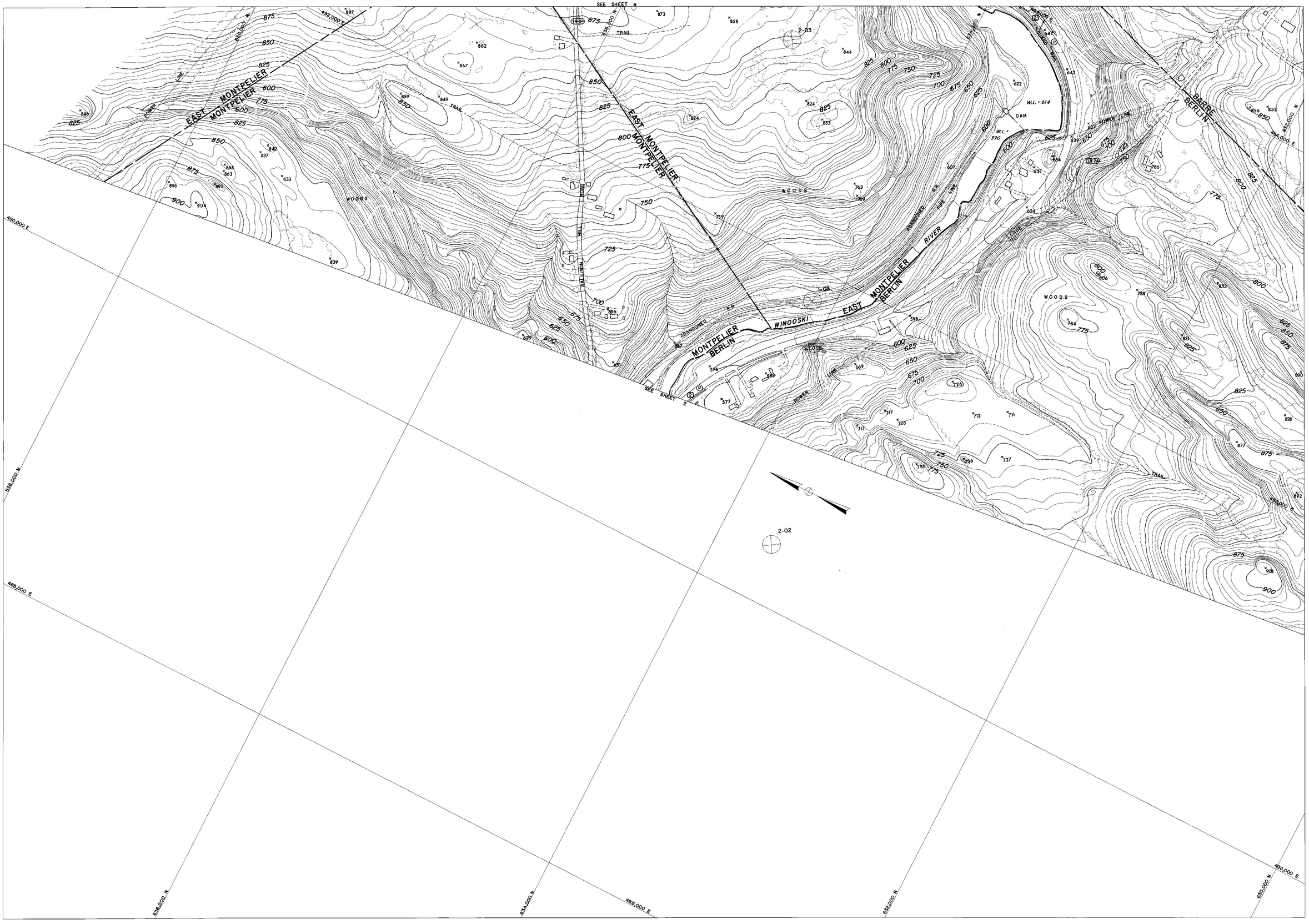

COMPILED BY PHOTOGRAMETRIC METHODS

MOORE SURVEY & MAPPING CORP.

CONTROL BY VT. GEODETIC SURVEY, U.S.C.&G.S. & M.S.&M. CORP.

Scale: 1 : 2400

200 0 200 400 600 800 feet

CONTOUR INTERVAL 5'

DATUM: MEAN SEA LEVEL 1929

2000' GRID BASED ON VERMONT STATE PLANE COORDINATE SYSTEM

TRANSVERSE MERCATOR PROJECTION

THE STATE OF VERMONT
DEPARTMENT OF HIGHWAYS
MONTPELIER – E. MONTPELIER – BERLIN
PLAIN. – MARSH. – CABOT – DANVILLE
TOPOGRAPHIC MAP

CONTRACT 2-67 DATE OF PHOTOGRAPHY: 5/13/67 5/29/67

SHEET 3 OF 44 SHEETS

266

SEE SHEET 5

SEE SHEET 3

COMPILED BY PHOTOGRAMETRIC METHODS

MOORE SURVEY & MAPPING CORP.

CONTROL BY VT. GEODETIC SURVEY, U.S.C.&G.S. & M.S.&M. CORP.

Scale: 1 : 2400

200 0 200 400 600 800 (ft)

CONTOUR INTERVAL 5'

DATUM: MEAN SEA LEVEL 1929

2000' GRID BASED ON VERMONT STATE PLANE COORDINATE SYSTEM

TRANSVERSE MERCATOR PROJECTION

THE STATE OF VERMONT

DEPARTMENT OF HIGHWAYS

MONTPELIER–E. MONTPELIER–BERLIN

PLAIN.–MARSH.–CABOT–DANVILLE

TOPOGRAPHIC MAP

CONTRACT 2-67 DATE OF PHOTOGRAPHY: 5/13/67 5/29/67

SHEET 4 OF 44 SHEETS

266

SEE SHEET 6

SEE SHEET 11

EAST MONTPELIER

BENNETT BROOK

WINOOSKI RIVER

WINOOSKI

ABANDONED R.R. GRADE

ABANDONED ROAD

PIONEER LINE

WOODS

LEDGE

SALVAGE YARD

2-06

2-05

SEE SHEET 4

COMPILED BY PHOTOGRAMETRIC METHODS

MOORE SURVEY & MAPPING CORP.

CONTROL BY VT. GEODETIC SURVEY, U.S.C.&G.S. & M.S.&M. CORP.

Scale: 1 : 2400

200 0 200 400 600 800 feet

CONTOUR INTERVAL 5'

DATUM: MEAN SEA LEVEL 1929

2000' GRID BASED ON VERMONT STATE PLANE COORDINATE SYSTEM

TRANSVERSE MERCATOR PROJECTION

THE STATE OF VERMONT
DEPARTMENT OF HIGHWAYS
MONTPELIER–E. MONTPELIER–BERLIN
PLAIN.–MARSH.–CABOT–DANVILLE
TOPOGRAPHIC MAP

CONTRACT 2-67 DATE OF PHOTOGRAPHY: 5/13/67 5/29/67

SHEET 5 OF 44 SHEETS

266

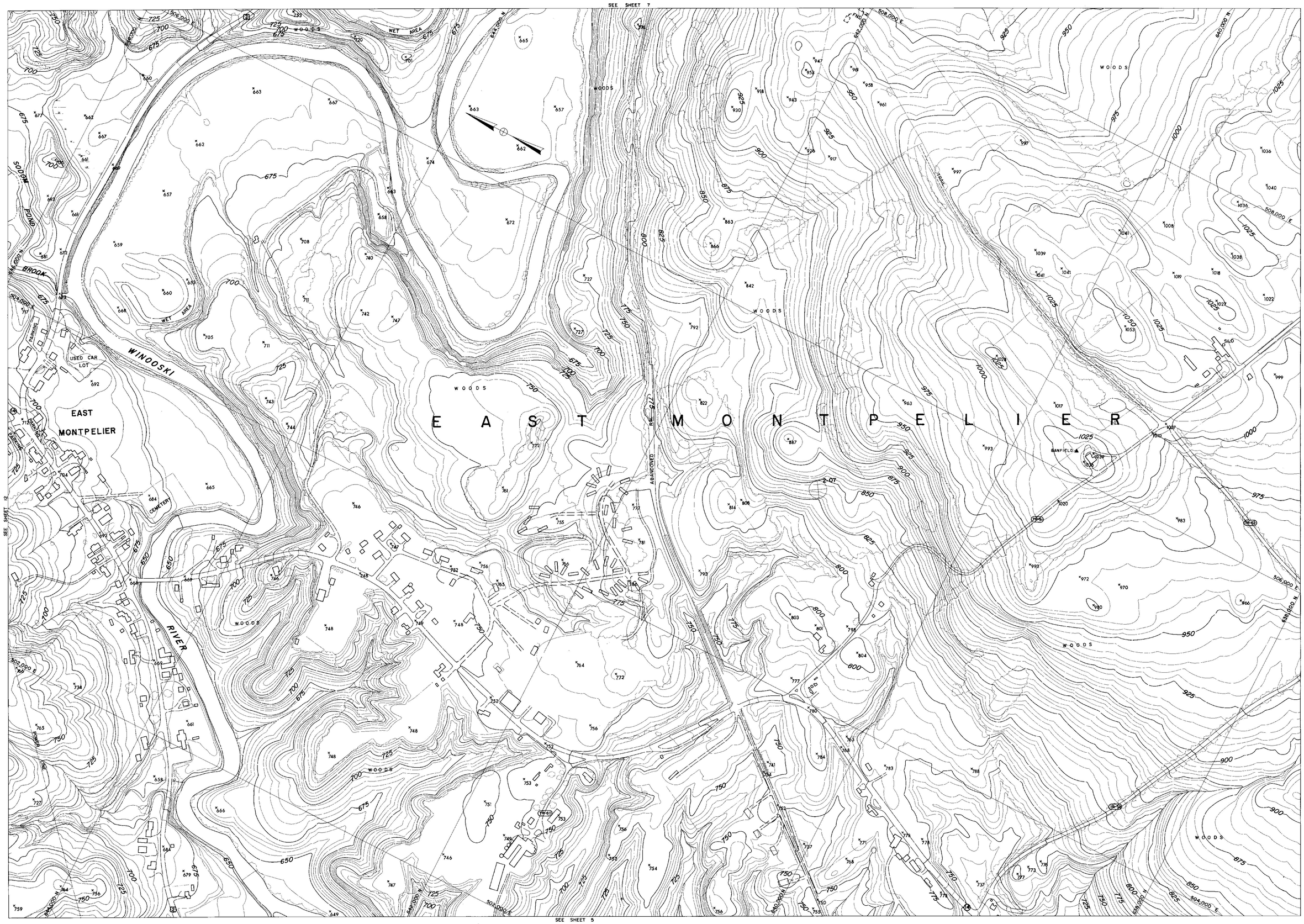

COMPILED BY PHOTOGRAMETRIC METHODS

MOORE SURVEY & MAPPING CORP.

CONTROL BY VT. GEODETIC SURVEY, U.S.C.&G.S. & M.S.&M. CORP.

Scale: 1 : 2400

200 0 200 400 600 800 feet

CONTOUR INTERVAL 5'

DATUM: MEAN SEA LEVEL 1929

2000' GRID BASED ON VERMONT STATE PLANE COORDINATE SYSTEM

TRANSVERSE MERCATOR PROJECTION

THE STATE OF VERMONT
DEPARTMENT OF HIGHWAYS
MONTPELIER–E. MONTPELIER–BERLIN
PLAIN.–MARSH.–CABOT–DANVILLE
TOPOGRAPHIC MAP

CONTRACT 2-67 DATE OF PHOTOGRAPHY: 5/13/67 5/29/67

SHEET 6 OF 44 SHEETS

266

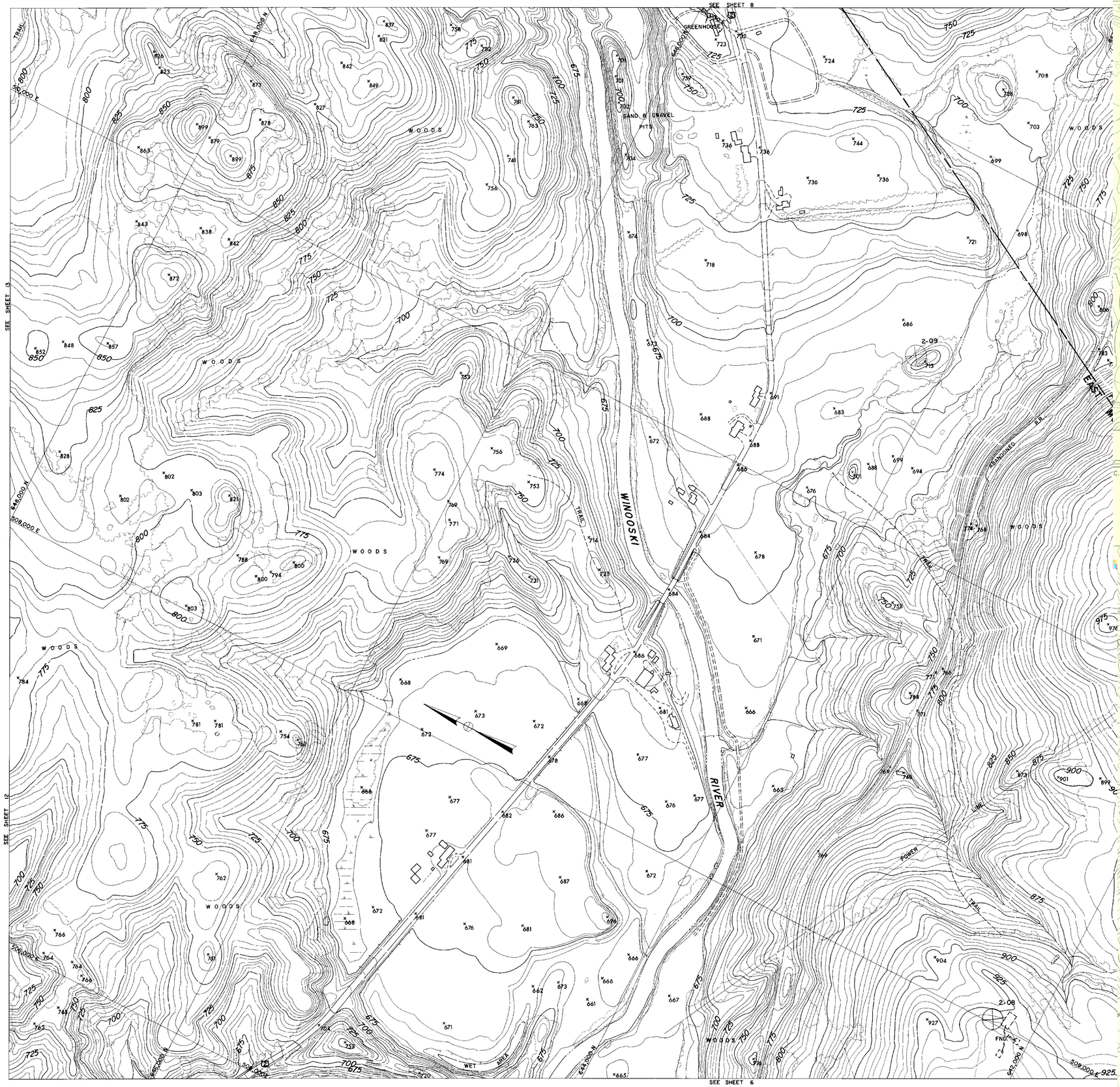

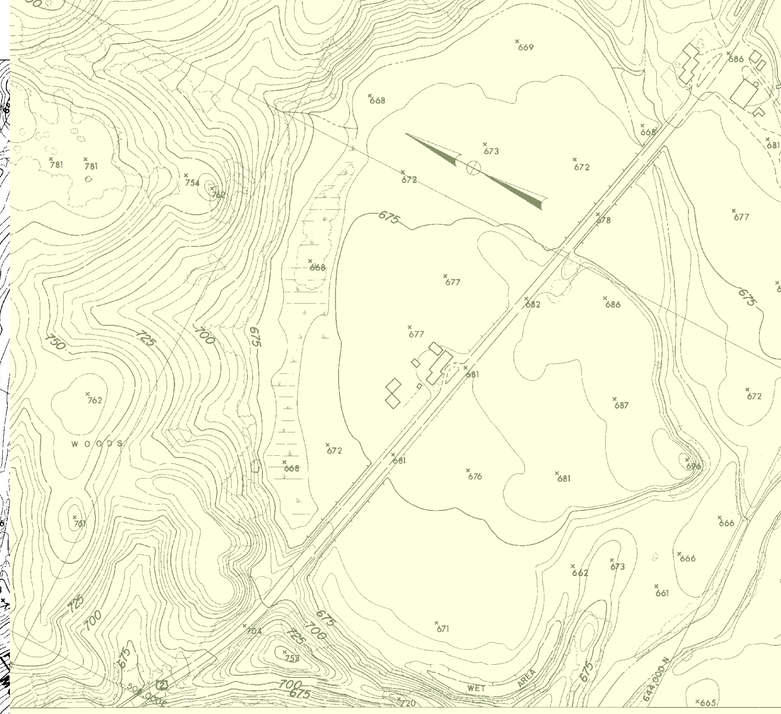

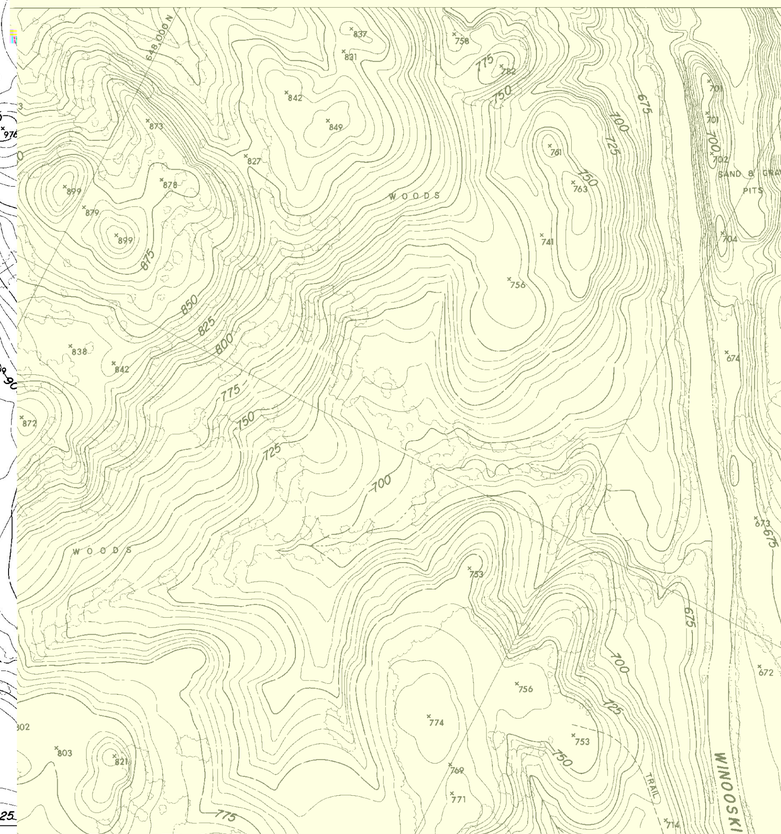

COMPILED BY PHOTOGRAMETRIC METHODS
MOORE SURVEY & MAPPING CORP.
CONTROL BY VT. GEODETIC SURVEY, U.S.C.&G.S. & M.S.B.M. CORP.

Scale: 1 : 2400
200 0 200 400 600 800 feet
CONTOUR INTERVAL 5'
DATUM: MEAN SEA LEVEL 1929
2000' GRID BASED ON VERMONT STATE PLANE COORDINATE SYSTEM
TRANSVERSE MERCATOR PROJECTION



COMPILED BY PHOTOGRAMETRIC METHODS

MOORE SURVEY & MAPPING CORP.

CONTROL BY VT. GEODETIC SURVEY, U.S.C.&G.S. & M.S.&M. CORP.

Scale: 1 : 2400

200 0 200 400 600 800 feet

CONTOUR INTERVAL 5'
DATUM: MEAN SEA LEVEL 1929
2000' GRID BASED ON VERMONT STATE PLANE COORDINATE SYSTEM
TRANSVERSE MERCATOR PROJECTION

THE STATE OF VERMONT
DEPARTMENT OF HIGHWAYS
MONTPELIER–E. MONTPELIER–BERLIN
PLAIN.–MARSH.–CABOT–DANVILLE
TOPOGRAPHIC MAP

CONTRACT 2-67 DATE OF PHOTOGRAPHY: 5/13/67 5/29/67
SHEET 8 OF 44 SHEETS

266

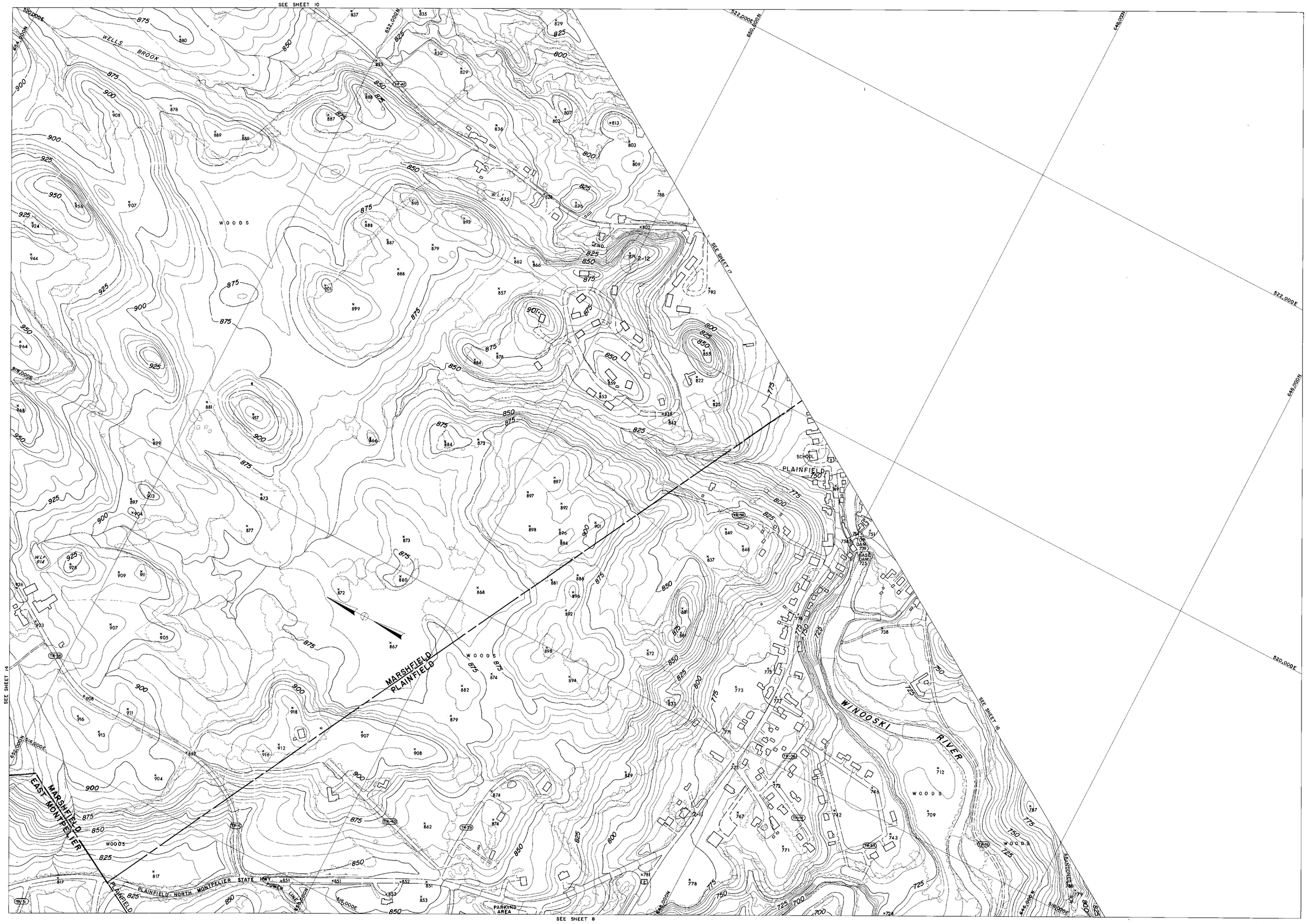

COMPILED BY PHOTOGRAMETRIC METHODS
MOORE SURVEY & MAPPING CORP.
CONTROL BY VT. GEODETIC SURVEY, U.S.C.&G.S. & M.S.&M. CORP.

Scale: 1 : 2400
200 0 200 400 600 800 feet
CONTOUR INTERVAL 5'
DATUM: MEAN SEA LEVEL 1929
2000' GRID BASED ON VERMONT STATE PLANE COORDINATE SYSTEM
TRANSVERSE MERCATOR PROJECTION

THE STATE OF VERMONT
DEPARTMENT OF HIGHWAYS
MONTPELIER-E. MONTPELIER-BERLIN
PLAIN.-MARSH.-CABOT-DANVILLE
TOPOGRAPHIC MAP

CONTRACT 2-67 DATE OF PHOTOGRAPHY: 5/13/67 5/29/67
SHEET 9 OF 44 SHEETS

266

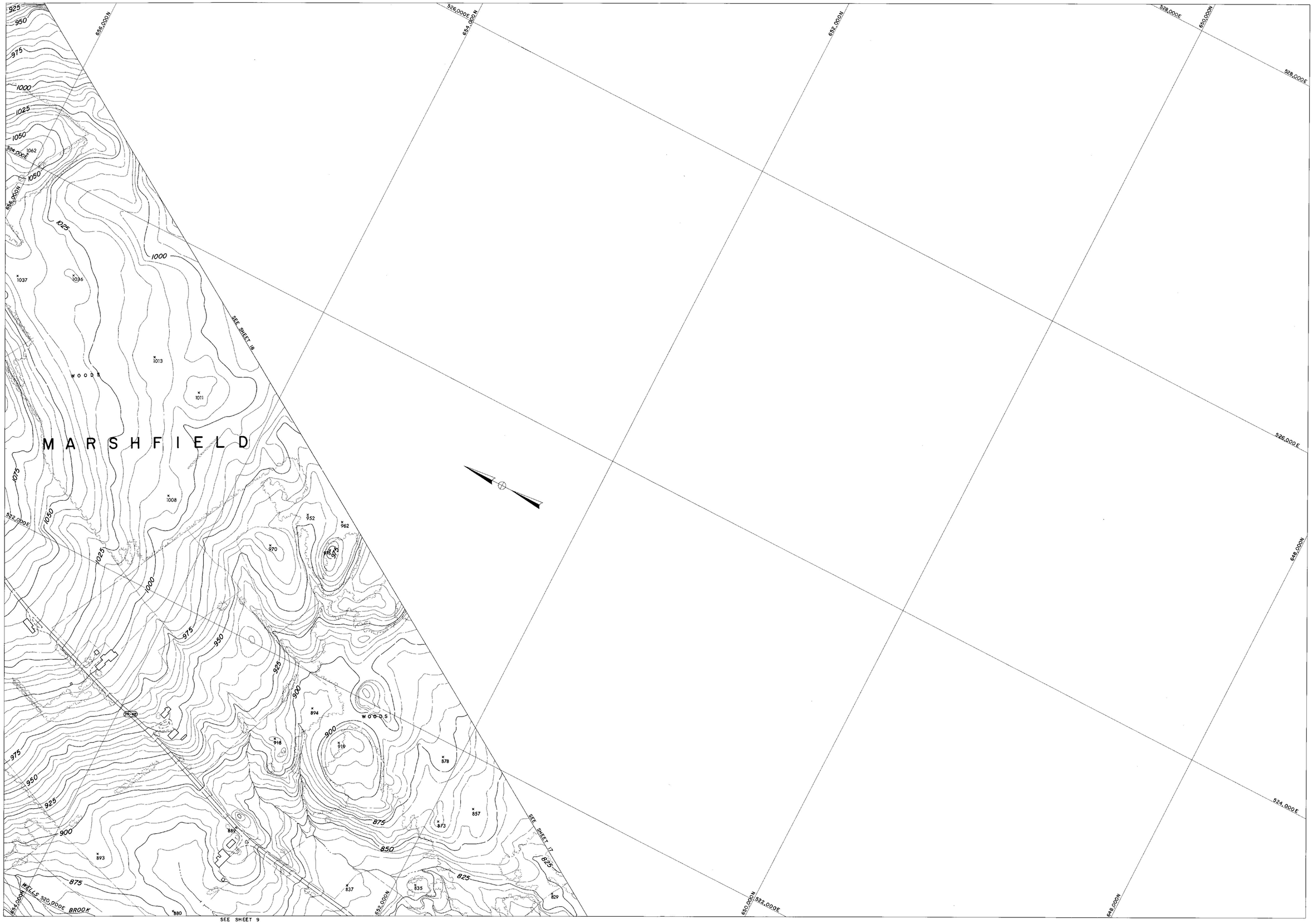

COMPILED BY PHOTOGRAMETRIC METHODS

MOORE SURVEY & MAPPING CORP.

CONTROL BY VT. GEODETIC SURVEY, U.S.C.&G.S. & M.S.&M. CORP.

Scale: 1 : 2400

200 0 200 400 600 800 feet

CONTOUR INTERVAL 5'

DATUM: MEAN SEA LEVEL 1929

2000' GRID BASED ON VERMONT STATE PLANE COORDINATE SYSTEM

TRANSVERSE MERCATOR PROJECTION

THE STATE OF VERMONT
DEPARTMENT OF HIGHWAYS
MONTPELIER--E. MONTPELIER-BERLIN
PLAIN.-MARSH.-CABOT-DANVILLE
TOPOGRAPHIC MAP

CONTRACT 2-67 DATE OF PHOTOGRAPHY: 5/13/67 5/29/67

SHEET 10 OF 44 SHEETS

266

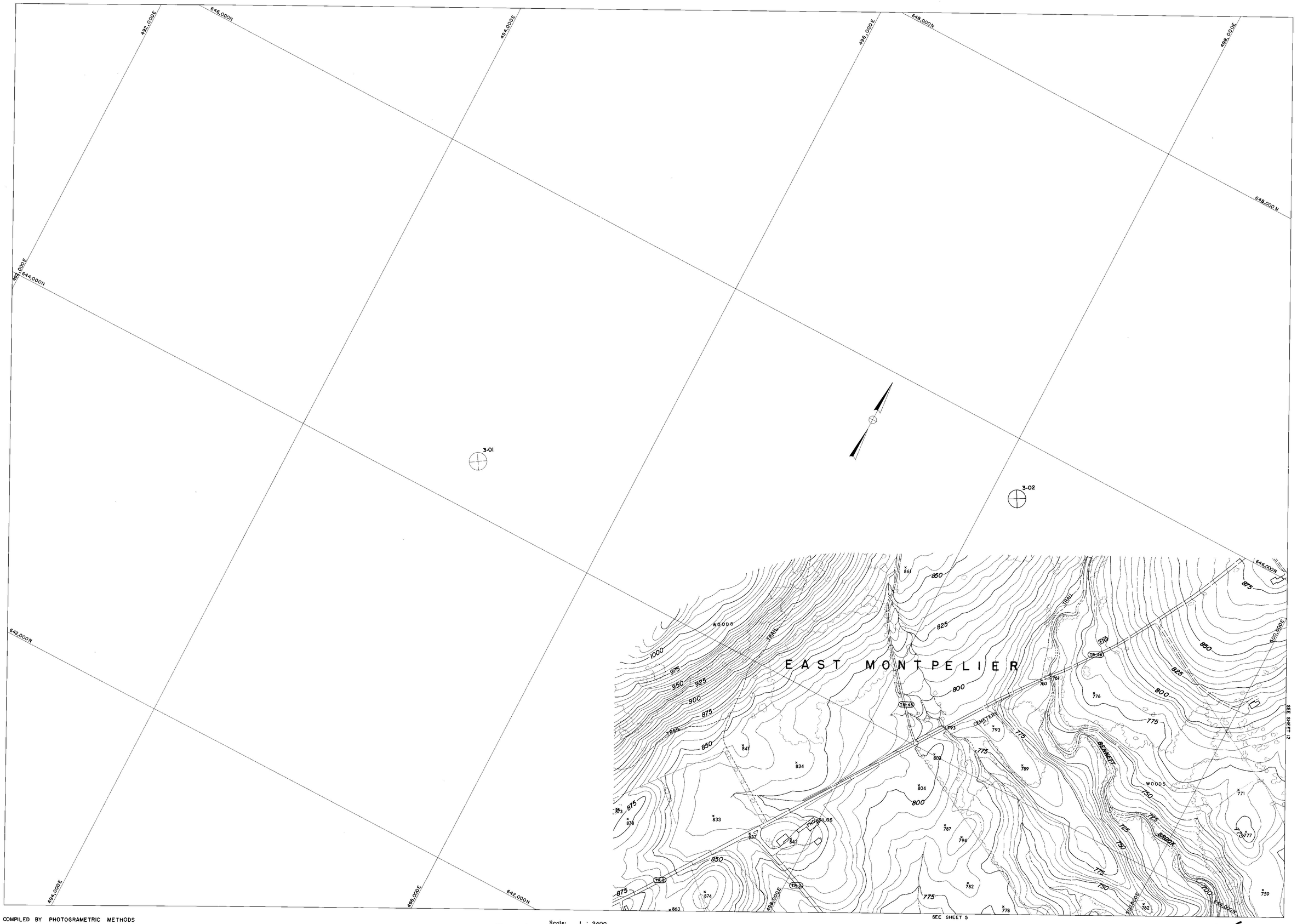

COMPILED BY PHOTOGRAMETRIC METHODS
MOORE SURVEY & MAPPING CORP.
CONTROL BY VT. GEODETIC SURVEY, U.S.C.&G.S. & M.S.&M. CORP.

Scale: 1 : 2400
200 0 200 400 600 800 feet
CONTOUR INTERVAL 5'
DATUM: MEAN SEA LEVEL 1929
2000' GRID BASED ON VERMONT STATE PLANE COORDINATE SYSTEM
TRANSVERSE MERCATOR PROJECTION

THE STATE OF VERMONT
DEPARTMENT OF HIGHWAYS
MONTPELIER–E. MONTPELIER–BERLIN
PLAIN.–MARSH.–CABOT–DANVILLE
TOPOGRAPHIC MAP

CONTRACT 2-67 DATE OF PHOTOGRAPHY: 5/13/67 5/29/67
SHEET 11 OF 44 SHEETS

266

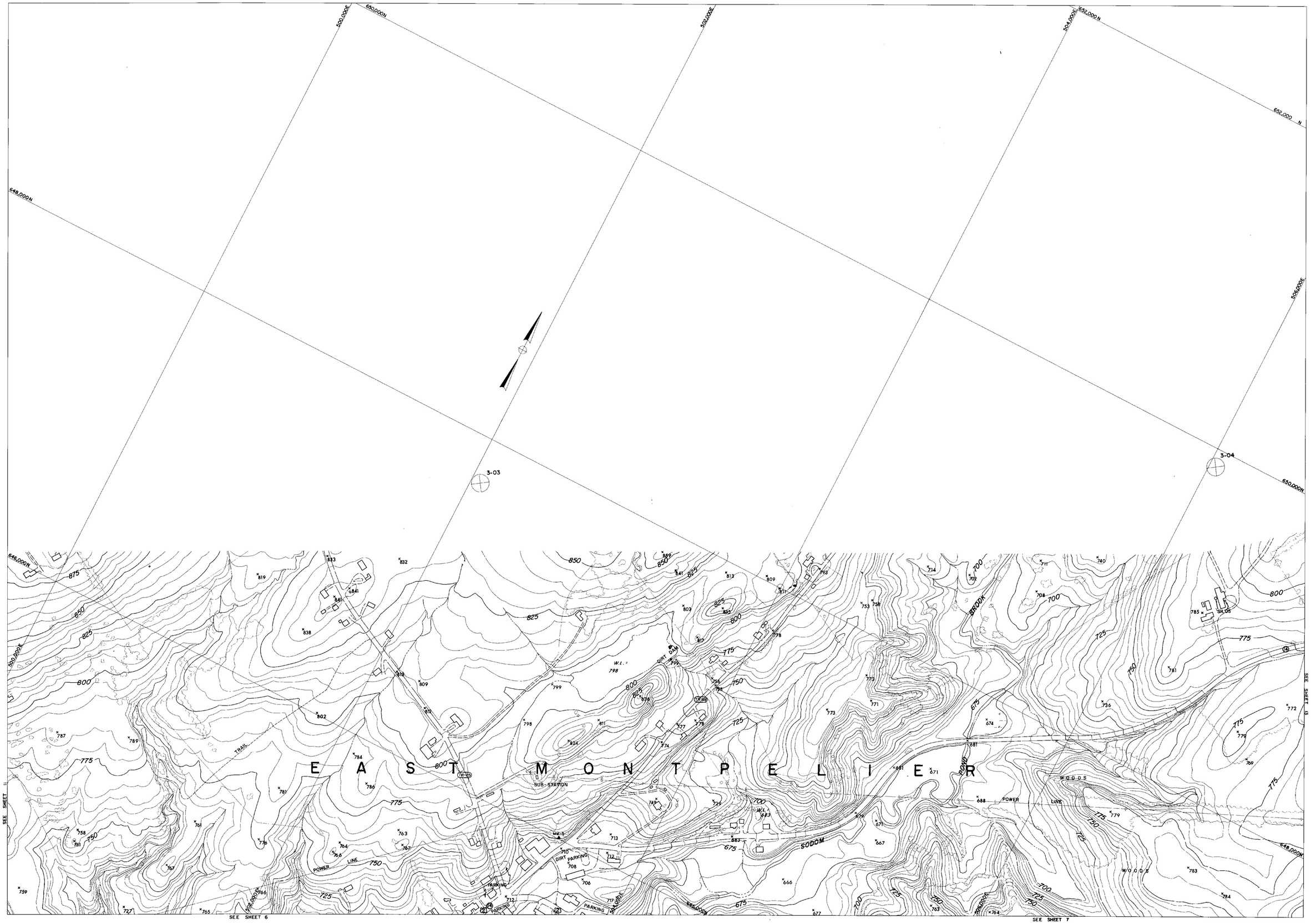

COMPILED BY PHOTOGRAMETRIC METHODS

MOORE SURVEY & MAPPING CORP.

CONTROL BY VT. GEODETIC SURVEY, U.S.C.&G.S. & M.S.B.M. CORP.

Scale: 1 : 2400

200 0 200 400 600 800 feet

CONTOUR INTERVAL 5'

DATUM: MEAN SEA LEVEL 1929

2000' GRID BASED ON VERMONT STATE PLANE COORDINATE SYSTEM

TRANSVERSE MERCATOR PROJECTION

THE STATE OF VERMONT
DEPARTMENT OF HIGHWAYS
MONTPELIER–E. MONTPELIER–BERLIN
PLAIN.–MARSH.–CABOT–DANVILLE
TOPOGRAPHIC MAP

CONTRACT 2-67 DATE OF PHOTOGRAPHY: 5/13/67 5/29/67

SHEET 12 OF 44 SHEETS

266

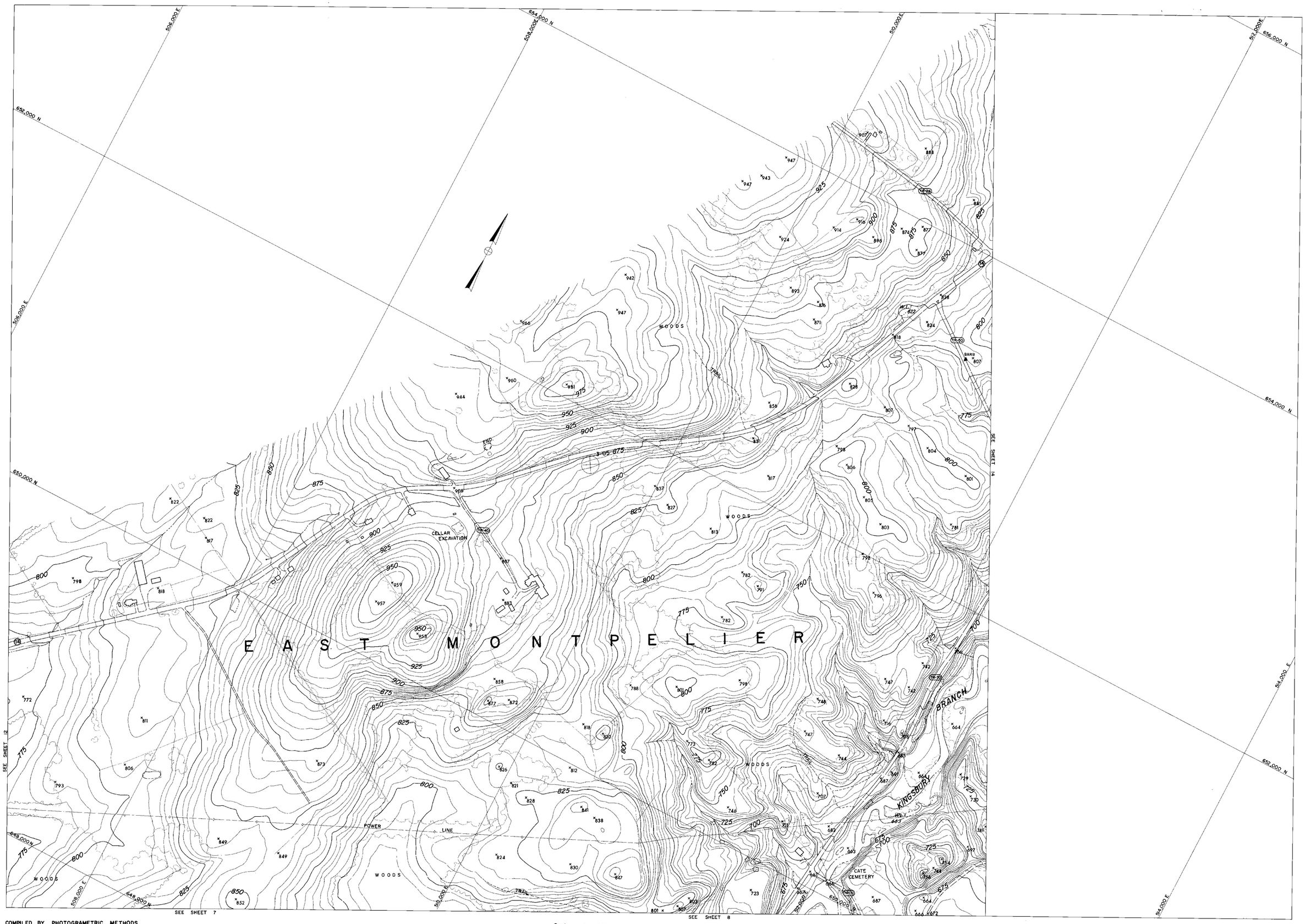

COMPILED BY PHOTOGRAMETRIC METHODS

MOORE SURVEY & MAPPING CORP.

CONTROL BY VT. GEODETIC SURVEY, U.S.C.&G.S. & M.S.&M. CORP.

Scale: 1 : 2400

200 0 200 400 600 800 feet

CONTOUR INTERVAL 5'

DATUM: MEAN SEA LEVEL 1929

2000' GRID BASED ON VERMONT STATE PLANE COORDINATE SYSTEM

TRANSVERSE MERCATOR PROJECTION

THE STATE OF VERMONT
DEPARTMENT OF HIGHWAYS
MONTPELIER-E. MONTPELIER-BERLIN
PLAIN.-MARSH.-CABOT-DANVILLE
TOPOGRAPHIC MAP

CONTRACT 2-67 DATE OF PHOTOGRAPHY: 5/13/67 5/29/67

SHEET 13 OF 44 SHEETS

266

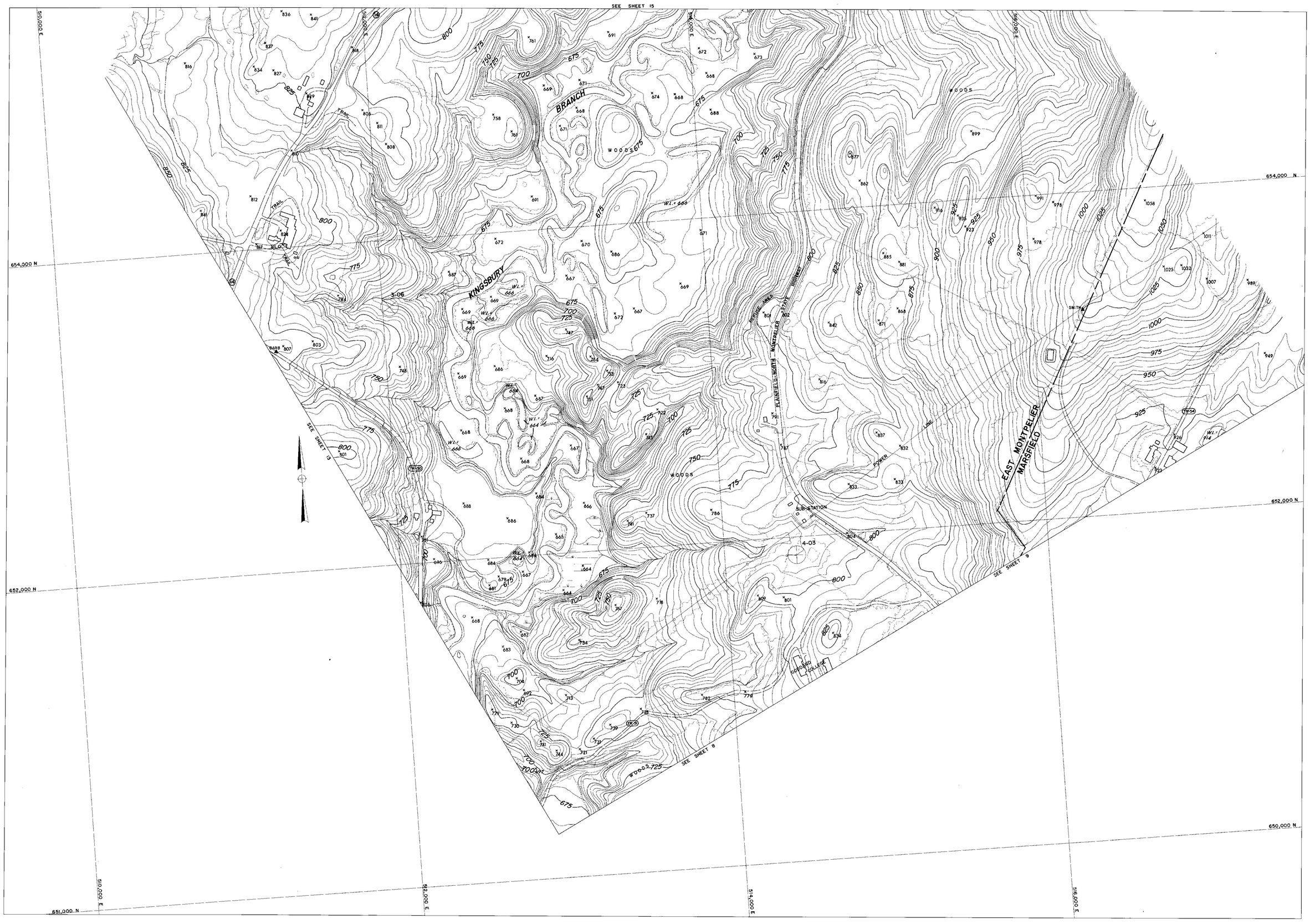

COMPILED BY PHOTOGRAMETRIC METHODS

MOORE SURVEY & MAPPING CORP.

CONTROL BY VT. GEODETIC SURVEY, U.S.C.&G.S. & M.S.&M. CORP.

Scale: 1 : 2400

200 0 200 400 600 800 feet

CONTOUR INTERVAL 5'

DATUM: MEAN SEA LEVEL 1929

2000' GRID BASED ON VERMONT STATE PLANE COORDINATE SYSTEM

TRANSVERSE MERCATOR PROJECTION

THE STATE OF VERMONT
DEPARTMENT OF HIGHWAYS
MONTPELIER-E. MONTPELIER-BERLIN
PLAIN.-MARSH.-CABOT-DANVILLE
TOPOGRAPHIC MAP

CONTRACT 2-67 DATE OF PHOTOGRAPHY: 5/13/67 5/29/67

SHEET 14 OF 44 SHEETS

266

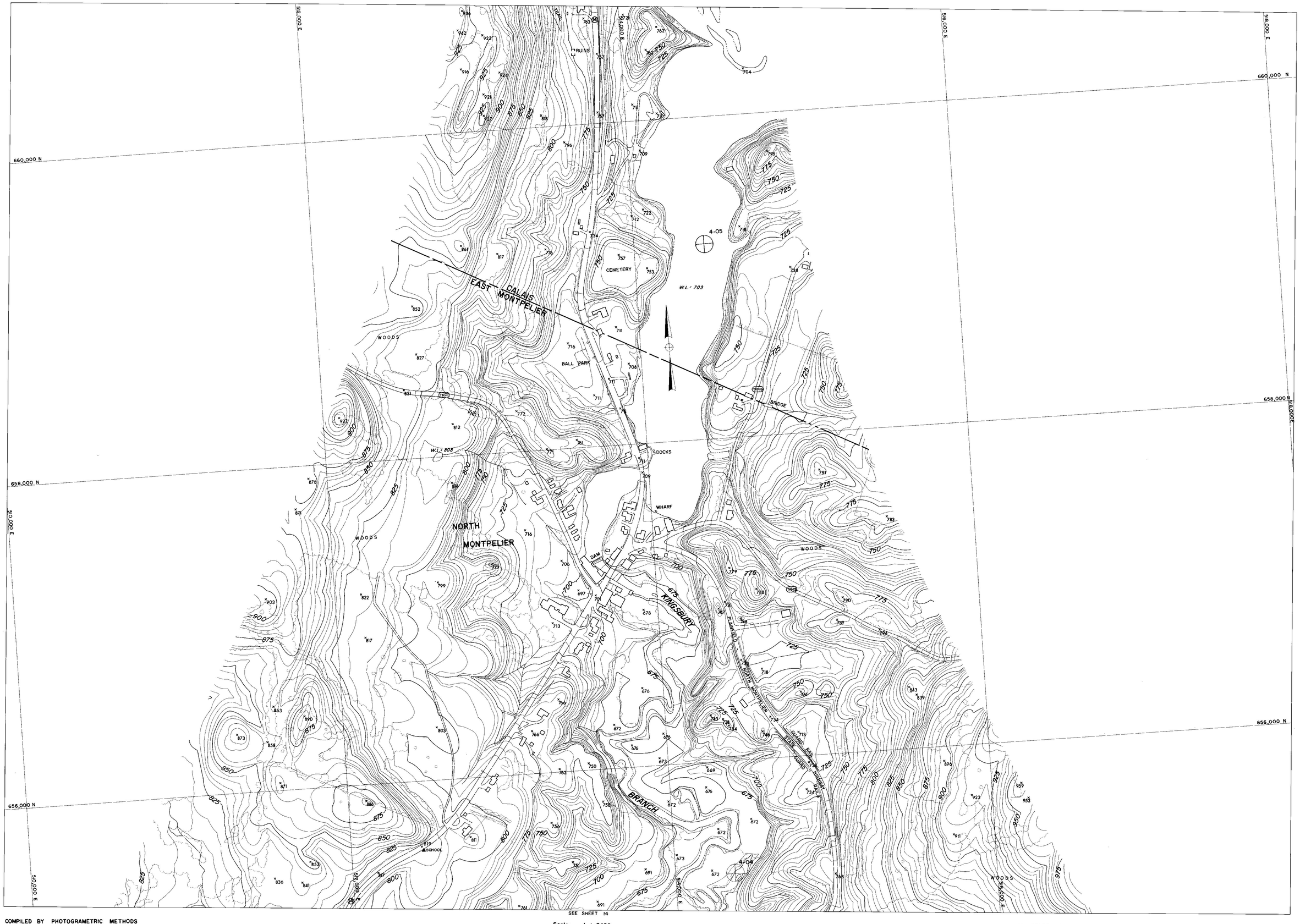

SEE SHEET 14

COMPILED BY PHOTOGRAMETRIC METHODS

MOORE SURVEY & MAPPING CORP.

CONTROL BY VT. GEODETIC SURVEY, U.S.C.&G.S. & M.S.&M. CORP.

Scale: 1 : 2400

200 0 200 400 600 800 feet

CONTOUR INTERVAL 5'

DATUM: MEAN SEA LEVEL 1929

2000' GRID BASED ON VERMONT STATE PLANE COORDINATE SYSTEM

TRANSVERSE MERCATOR PROJECTION

THE STATE OF VERMONT
DEPARTMENT OF HIGHWAYS
MONTPELIER-E. MONTPELIER-BERLIN
PLAIN.-MARSH.-CABOT-DANVILLE
TOPOGRAPHIC MAP

CONTRACT 2-67 DATE OF PHOTOGRAPHY: 5/13/67 5/29/67

SHEET 15 OF 44 SHEETS

266

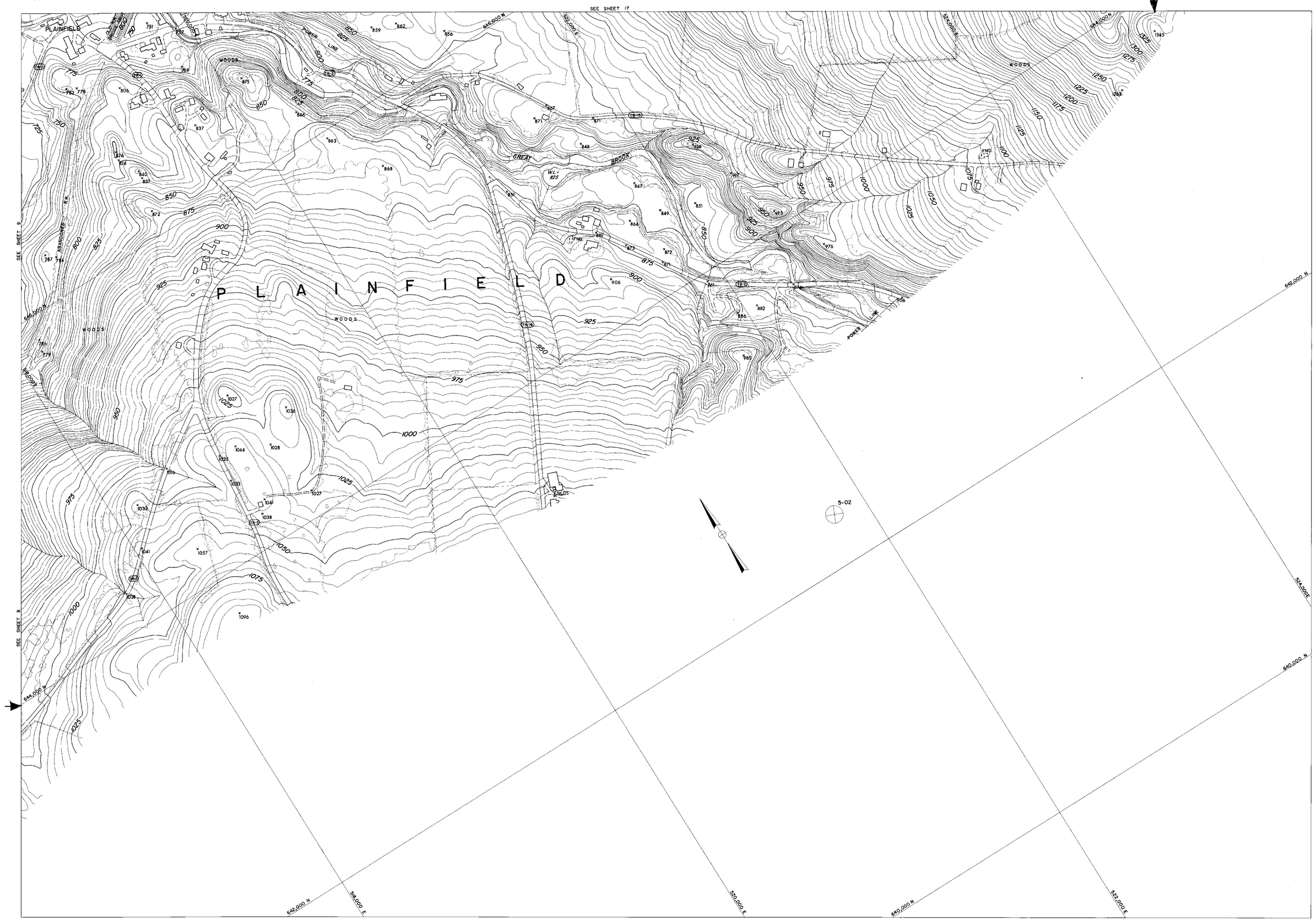

COMPILED BY PHOTOGRAMETRIC METHODS

MOORE SURVEY & MAPPING CORP.

CONTROL BY VT. GEODETIC SURVEY, U.S.C.&G.S. & M.S.&M. CORP.

Scale: 1 : 2400

200 0 200 400 600 800 feet

CONTOUR INTERVAL 5'

DATUM: MEAN SEA LEVEL 1929

2000' GRID BASED ON VERMONT STATE PLANE COORDINATE SYSTEM

TRANSVERSE MERCATOR PROJECTION

THE STATE OF VERMONT
DEPARTMENT OF HIGHWAYS
MONTPELIER—E. MONTPELIER—BERLIN
PLAIN.—MARSH.—CABOT—DANVILLE
TOPOGRAPHIC MAP

CONTRACT 2-67 DATE OF PHOTOGRAPHY: 5/13/67 5/29/67

SHEET 16 OF 44 SHEETS

266

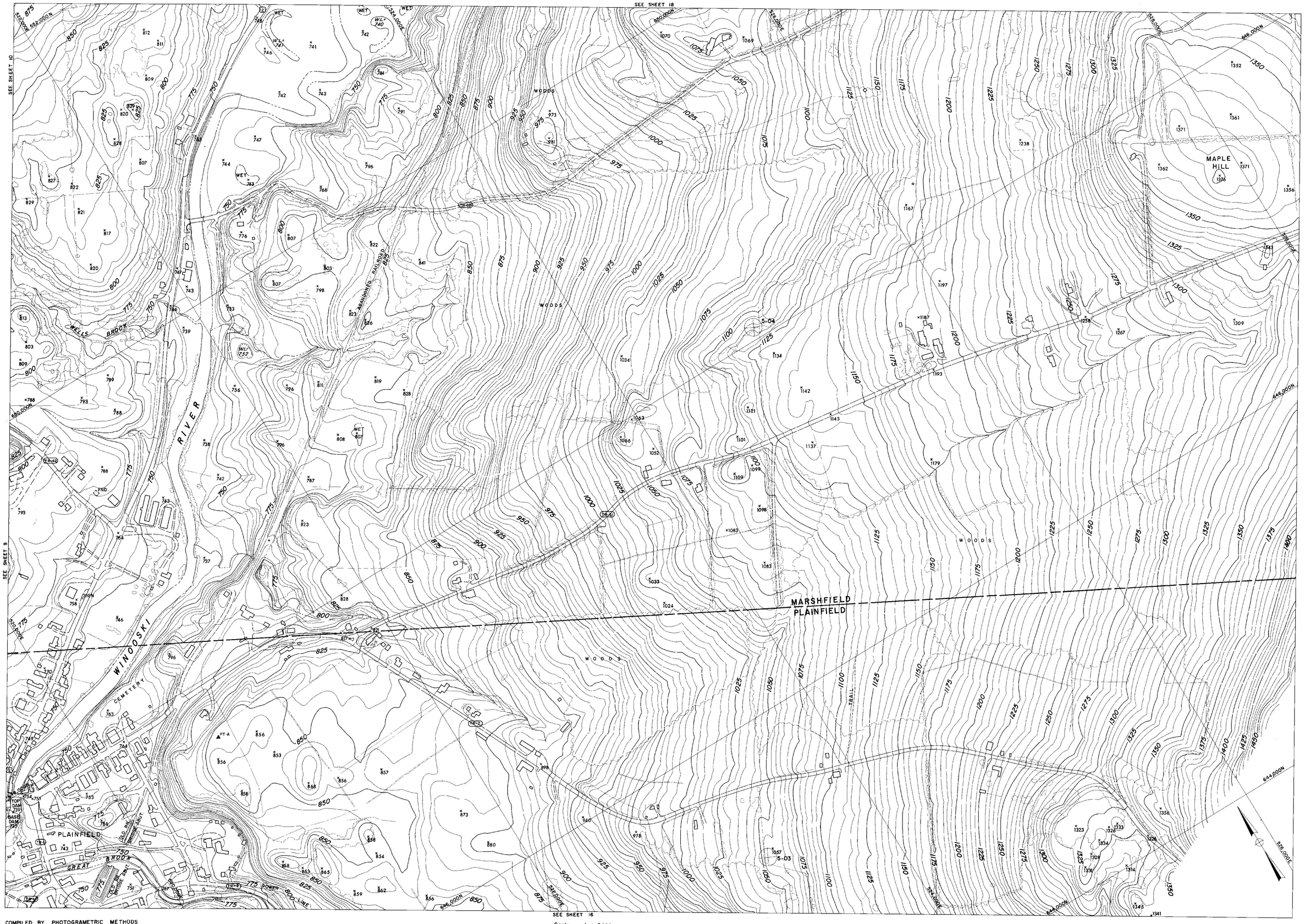

COMPILED BY PHOTOGRAMETRIC METHODS

MOORE SURVEY & MAPPING CORP.

CONTROL BY VT. GEODETIC SURVEY, U.S.C.&G.S. & M.S.&M. CORP.

Scale: 1 : 2400

200 0 200 400 600 800 feet

CONTOUR INTERVAL 5'

DATUM: MEAN SEA LEVEL 1929

2000' GRID BASED ON VERMONT STATE PLANE COORDINATE SYSTEM

TRANSVERSE MERCATOR PROJECTION

THE STATE OF VERMONT
DEPARTMENT OF HIGHWAYS
MONTPELIER-E. MONTPELIER-BERLIN
PLAIN.-MARSH.-CABOT-DANVILLE
TOPOGRAPHIC MAP

CONTRACT 2-67 DATE OF PHOTOGRAPHY: 5/13/67 5/29/67

SHEET 17 OF 44 SHEETS

266

SEE SHEET 19

SEE SHEET 10

MARSHFIELD

SEE SHEET 17

COMPILED BY PHOTOGRAMETRIC METHODS

MOORE SURVEY & MAPPING CORP.

CONTROL BY V.T. GEODETIC SURVEY, U.S.C.&G.S. & M.S.&M. CORP.

Scale: 1 : 2400

CONTOUR INTERVAL 5'
DATUM: MEAN SEA LEVEL 1929
2000' GRID BASED ON VERMONT STATE PLANE COORDINATE SYSTEM
TRANSVERSE MERCATOR PROJECTION

THE STATE OF VERMONT
DEPARTMENT OF HIGHWAYS
MONTPELIER—E. MONTPELIER—BERLIN
PLAIN.—MARSH.—CABOT—DANVILLE
TOPOGRAPHIC MAP

CONTRACT 2-67 DATE OF PHOTOGRAPHY: 5/13/67 5/29/67
SHEET 18 OF 44 SHEETS

266

SEE SHEET 20

SEE SHEET 18

COMPILED BY PHOTOGRAMETRIC METHODS
MOORE SURVEY & MAPPING CORP.
CONTROL BY VT. GEODETIC SURVEY, U.S.C.&G.S. & M.S.&M. CORP.

Scale: 1 : 2400
200 0 200 400 600 800 feet
CONTOUR INTERVAL 5'
DATUM: MEAN SEA LEVEL 1929
2000' GRID BASED ON VERMONT STATE PLANE COORDINATE SYSTEM
TRANSVERSE MERCATOR PROJECTION

THE STATE OF VERMONT
DEPARTMENT OF HIGHWAYS
MONTPELIER-E. MONTPELIER-BERLIN
PLAIN.-MARSH.-CABOT-DANVILLE
TOPOGRAPHIC MAP
CONTRACT 2-67 DATE OF PHOTOGRAPHY: 5/13/67 5/29/67
SHEET 19 OF 44 SHEETS

266

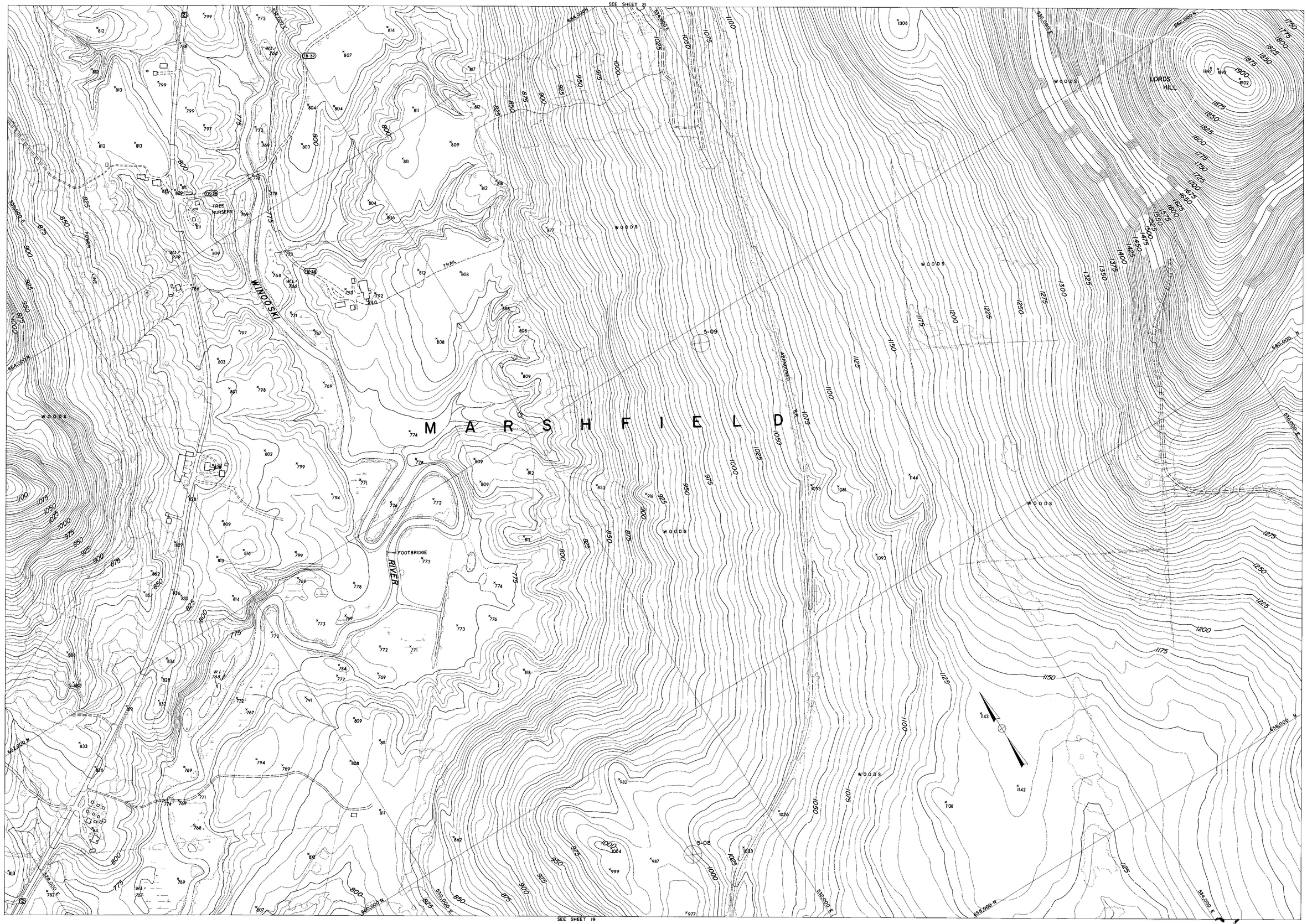

COMPILED BY PHOTOGRAMETRIC METHODS
MOORE SURVEY & MAPPING CORP.
CONTROL BY VT. GEODETIC SURVEY, U.S.C.&G.S. & M.S.&M. CORP.

Scale: 1 : 2400
200 0 200 400 600 800 feet
CONTOUR INTERVAL 5'
DATUM: MEAN SEA LEVEL 1929
2000' GRID BASED ON VERMONT STATE PLANE COORDINATE SYSTEM
TRANSVERSE MERCATOR PROJECTION

THE STATE OF VERMONT
DEPARTMENT OF HIGHWAYS
MONTPELIER-E. MONTPELIER-BERLIN
PLAIN.-MARSH.-CABOT-DANVILLE
TOPOGRAPHIC MAP
CONTRACT 2-67 DATE OF PHOTOGRAPHY: 5/13/67 5/29/67
SHEET 20 OF 44 SHEETS

266

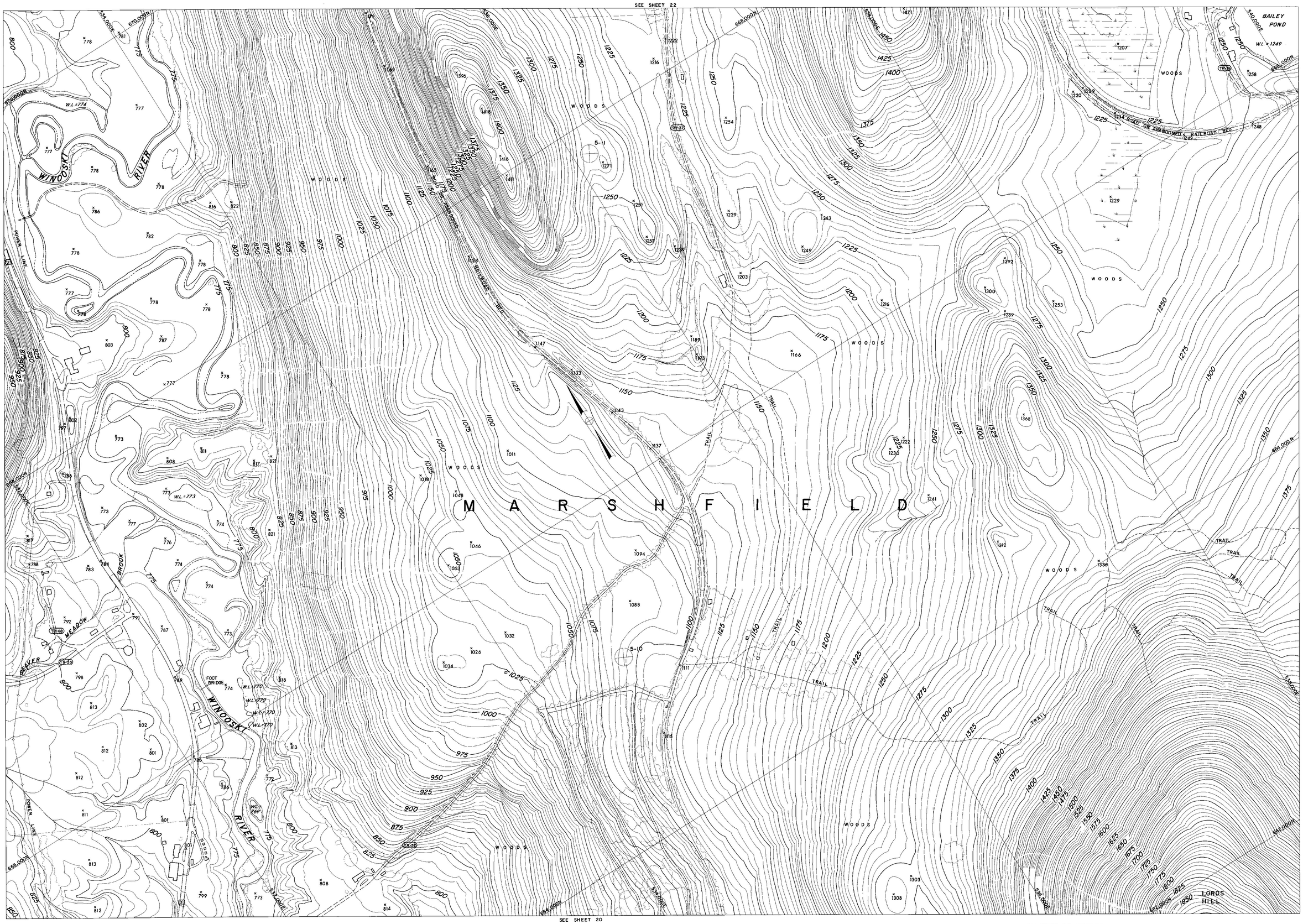

COMPILED BY PHOTOGRAMETRIC METHODS

MOORE SURVEY & MAPPING CORP.

CONTROL BY VT. GEODETIC SURVEY, U.S.C.&G.S. & M.S.&M. CORP.

Scale: 1 : 2400

200 0 200 400 600 800 feet

CONTOUR INTERVAL 5'

DATUM: MEAN SEA LEVEL 1929

2000' GRID BASED ON VERMONT STATE PLANE COORDINATE SYSTEM

TRANSVERSE MERCATOR PROJECTION

THE STATE OF VERMONT
DEPARTMENT OF HIGHWAYS
MONTPELIER–E. MONTPELIER–BERLIN
PLAIN.–MARSH.–CABOT–DANVILLE
TOPOGRAPHIC MAP

CONTRACT 2-67 DATE OF PHOTOGRAPHY: 5/13/67 5/29/67

SHEET 2: OF 44 SHEETS

266

SEE SHEET 23

M A R S H F I E L D

MAYS MTN.

MARSHFIELD STATION

WINOOSKI RIVER

LOVELAND LEDGE

KNOB HILL

POWER LINE

POWER LINE

TRAIL

TRAIL

TRAIL

ROAD ON ABANDONED R.R. BED

ROAD ON ABANDONED R.R. BED

ROAD ON ABANDONED R.R. BED

WOODS

WOODS

WOODS

WOODS

WOODS

WOODS

W.L.= 1252

W.L.=1249 BAILEY POND

DREW MTN.

EARTHEN DAM

5-12

TR-29

TR-30

TR-30

TR-30

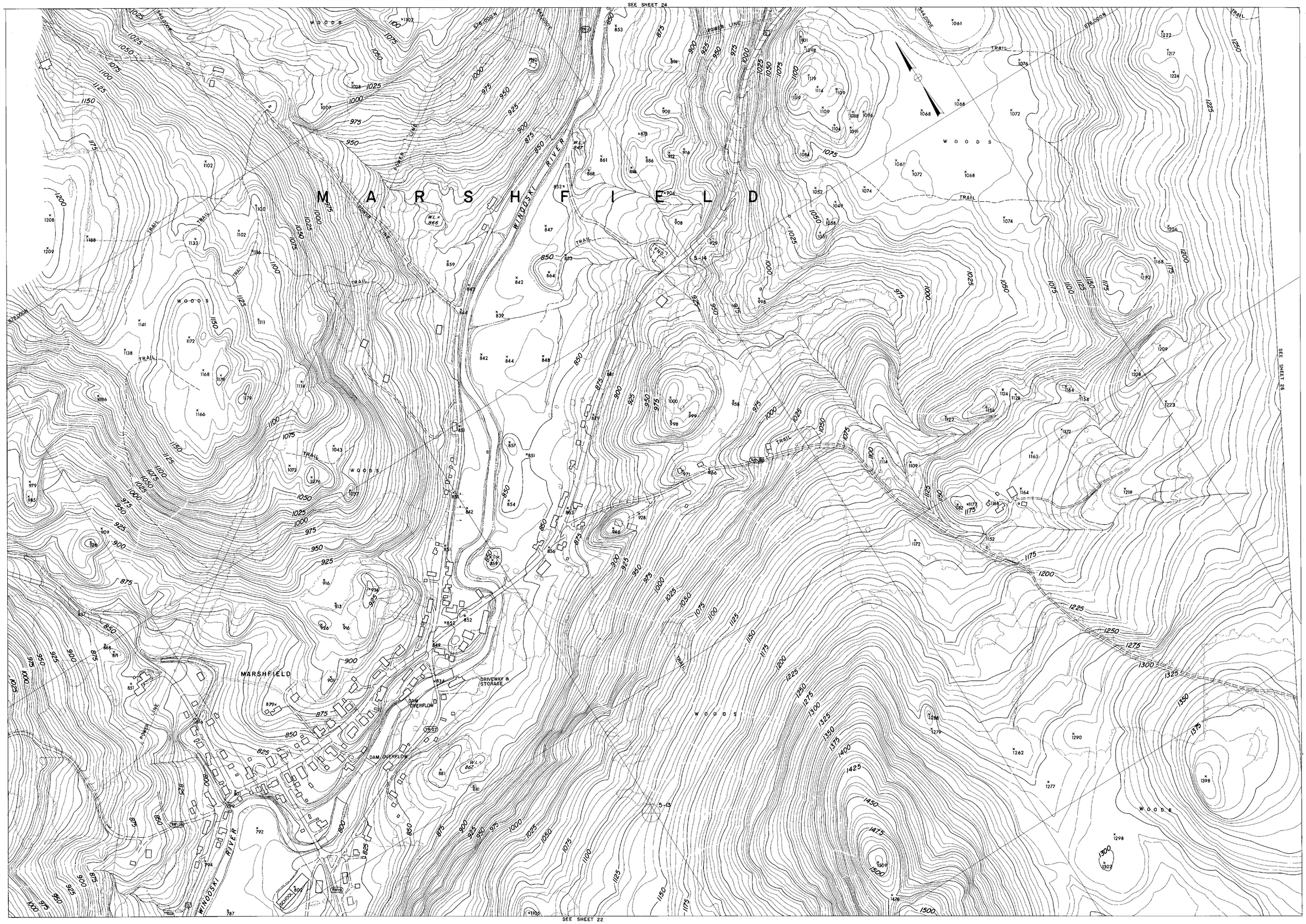

COMPILED BY PHOTOGRAMETRIC METHODS

MOORE SURVEY & MAPPING CORP.

CONTROL BY VT. GEODETIC SURVEY, U.S.C.&G.S. & M.S.&M. CORP.

Scale: 1 : 2400

200 0 200 400 600 800 feet

CONTOUR INTERVAL 5'
DATUM: MEAN SEA LEVEL 1929
2000' GRID BASED ON VERMONT STATE PLANE COORDINATE SYSTEM
TRANSVERSE MERCATOR PROJECTION

THE STATE OF VERMONT
DEPARTMENT OF HIGHWAYS
MONTPELIER–E. MONTPELIER–BERLIN
PLAIN.–MARSH.–CABOT–DANVILLE
TOPOGRAPHIC MAP

CONTRACT 2-67 DATE OF PHOTOGRAPHY: 5/13/67 5/29/67
SHEET 23 OF 44 SHEETS

266

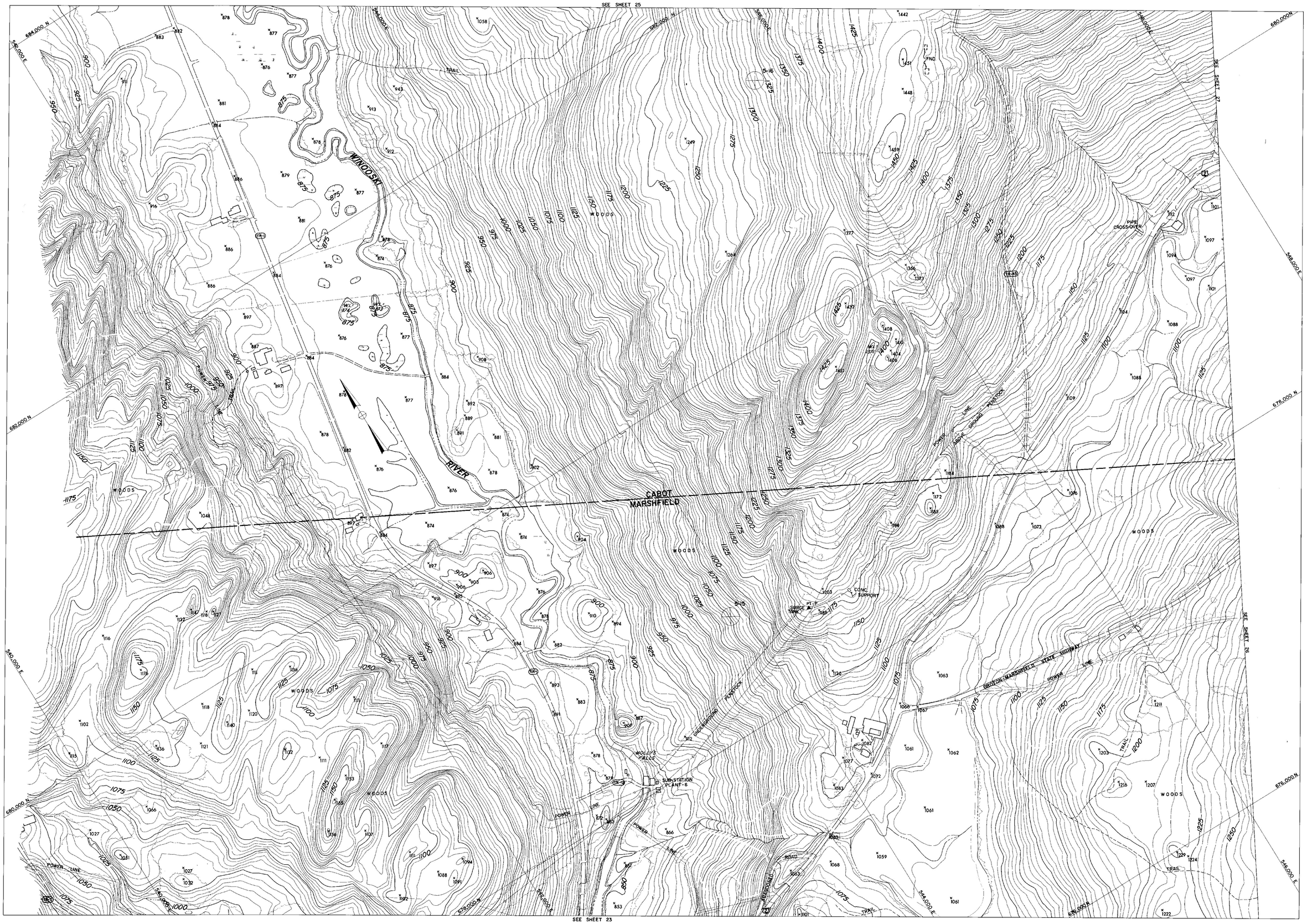

COMPILED BY PHOTOGRAMETRIC METHODS

MOORE SURVEY & MAPPING CORP.

CONTROL BY VT. GEODETIC SURVEY, U.S.C.&G.S. & M.S.&M. CORP.

Scale: 1 : 2400

200 0 200 400 600 800 feet

CONTOUR INTERVAL 5'

DATUM: MEAN SEA LEVEL 1929

2000' GRID BASED ON VERMONT STATE PLANE COORDINATE SYSTEM

TRANSVERSE MERCATOR PROJECTION

THE STATE OF VERMONT
DEPARTMENT OF HIGHWAYS
MONTPELIER-E. MONTPELIER-BERLIN
PLAIN.-MARSH.-CABOT-DANVILLE
TOPOGRAPHIC MAP

CONTRACT 2-67 DATE OF PHOTOGRAPHY: 5/13/67 5/29/67

SHEET 24 OF 44 SHEETS

266

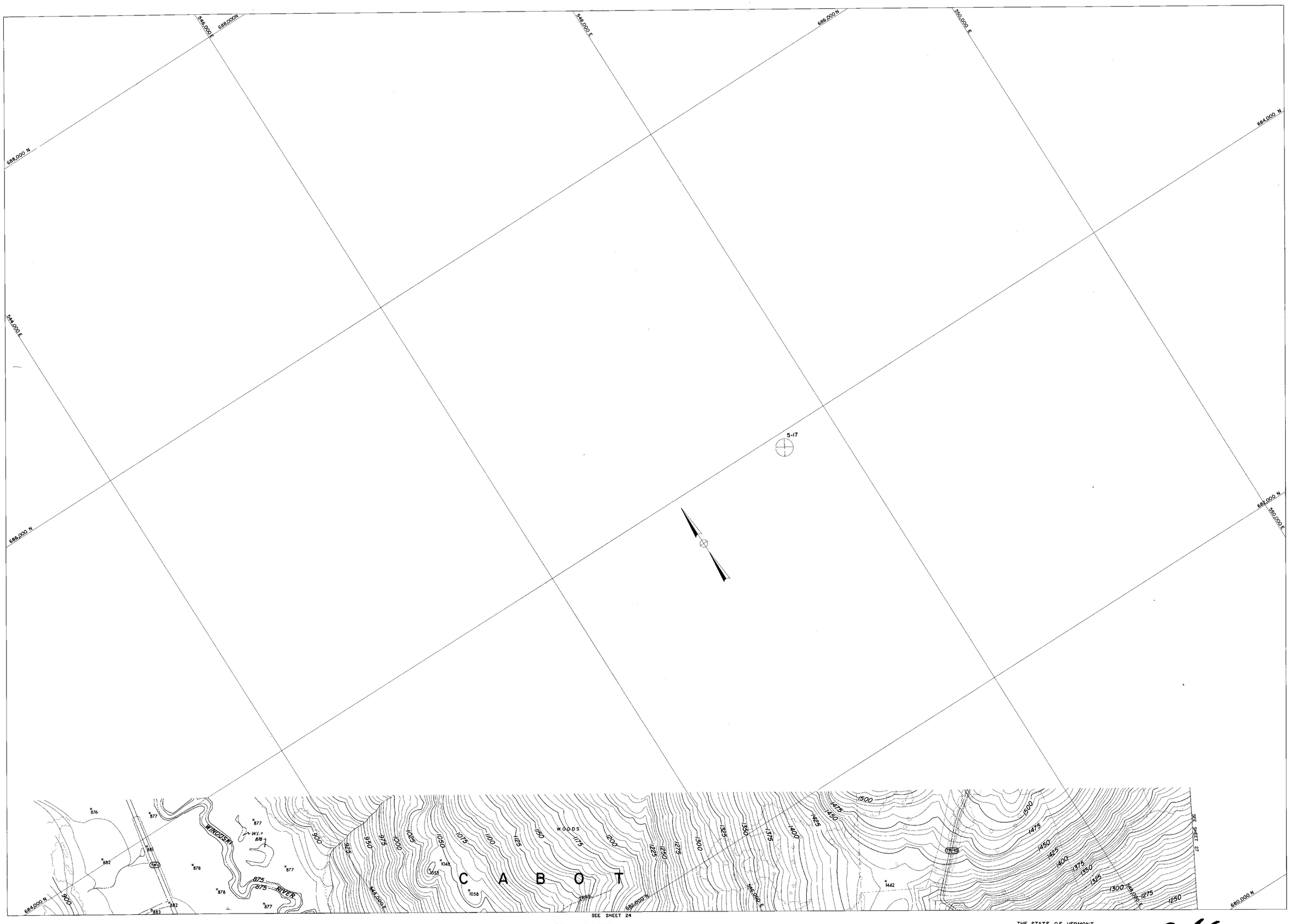

SEE SHEET 24

COMPILED BY PHOTOGRAMETRIC METHODS

MOORE SURVEY & MAPPING CORP.

CONTROL BY VT. GEODETIC SURVEY, U.S.C.&G.S. & M.S.&M. CORP.

Scale: 1 : 2400

200 0 200 400 600 800 feet

CONTOUR INTERVAL 5'
DATUM: MEAN SEA LEVEL 1929
2000' GRID BASED ON VERMONT STATE PLANE COORDINATE SYSTEM
TRANSVERSE MERCATOR PROJECTION

THE STATE OF VERMONT
DEPARTMENT OF HIGHWAYS
MONTPELIER-E. MONTPELIER-BERLIN
PLAIN.-MARSH.-CABOT-DANVILLE
TOPOGRAPHIC MAP

CONTRACT 2-67 DATE OF PHOTOGRAPHY: 5/13/67 5/29/67
SHEET 25 OF 44 SHEETS

266

SEE SHEET 27

CABOT
MARSHFIELD

GROTON - MARSHFIELD STATE HIGHWAY

POWER LINE

TRAIL

TRAIL

DREW
MOUNTAIN

WOODS

WOODS

WOODS

SEE SHEET 24

SEE SHEET 23

680,000N

678,000N

676,000N

674,000N

672,000N

548,000E

546,000E

544,000E

COMPILED BY PHOTOGRAMETRIC METHODS

MOORE SURVEY & MAPPING CORP.

CONTROL BY VT. GEODETIC SURVEY, U.S.C.&G.S. & M.S.&M. CORP.

Scale: 1 : 2400

200 0 200 400 600 800 feet

CONTOUR INTERVAL 5'

DATUM: MEAN SEA LEVEL 1929

2000' GRID BASED ON VERMONT STATE PLANE COORDINATE SYSTEM

TRANSVERSE MERCATOR PROJECTION

THE STATE OF VERMONT
DEPARTMENT OF HIGHWAYS
MONTPELIER – E. MONTPELIER – BERLIN
PLAIN. – MARSH. – CABOT – DANVILLE
TOPOGRAPHIC MAP

CONTRACT 2-67 DATE OF PHOTOGRAPHY: 5/13/67 5/29/67

SHEET 26 OF 44 SHEETS

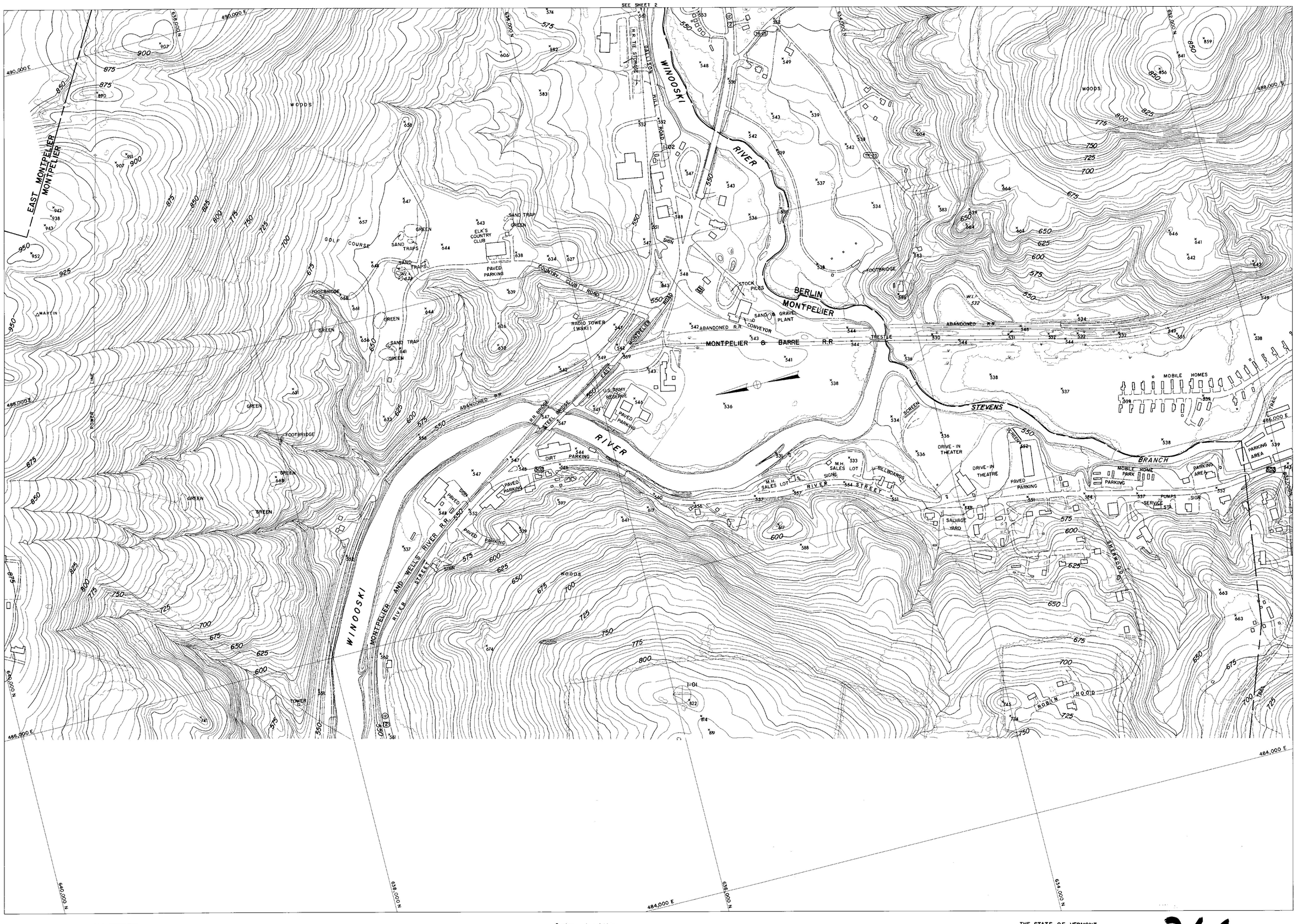

COMPILED BY PHOTOGRAMETRIC METHODS

MOORE SURVEY & MAPPING CORP.

CONTROL BY VT. GEODETIC SURVEY, U.S.C.&G.S. & M.S.&M. CORP.

Scale: 1 : 2400

200 0 200 400 600 800 feet

CONTOUR INTERVAL 5'

DATUM: MEAN SEA LEVEL 1929

2000' GRID BASED ON VERMONT STATE PLANE COORDINATE SYSTEM

TRANSVERSE MERCATOR PROJECTION

THE STATE OF VERMONT
DEPARTMENT OF HIGHWAYS
MONTPELIER–E. MONTPELIER–BERLIN
PLAIN.–MARSH.–CABOT–DANVILLE
TOPOGRAPHIC MAP

CONTRACT 2-67 DATE OF PHOTOGRAPHY: 5/13/67 5/29/67

SHEET 1 OF 44 SHEETS

266

MIDDLEBURY

Spring Map Photogrammetry

1" = 200'

"JPL"

1 of 3

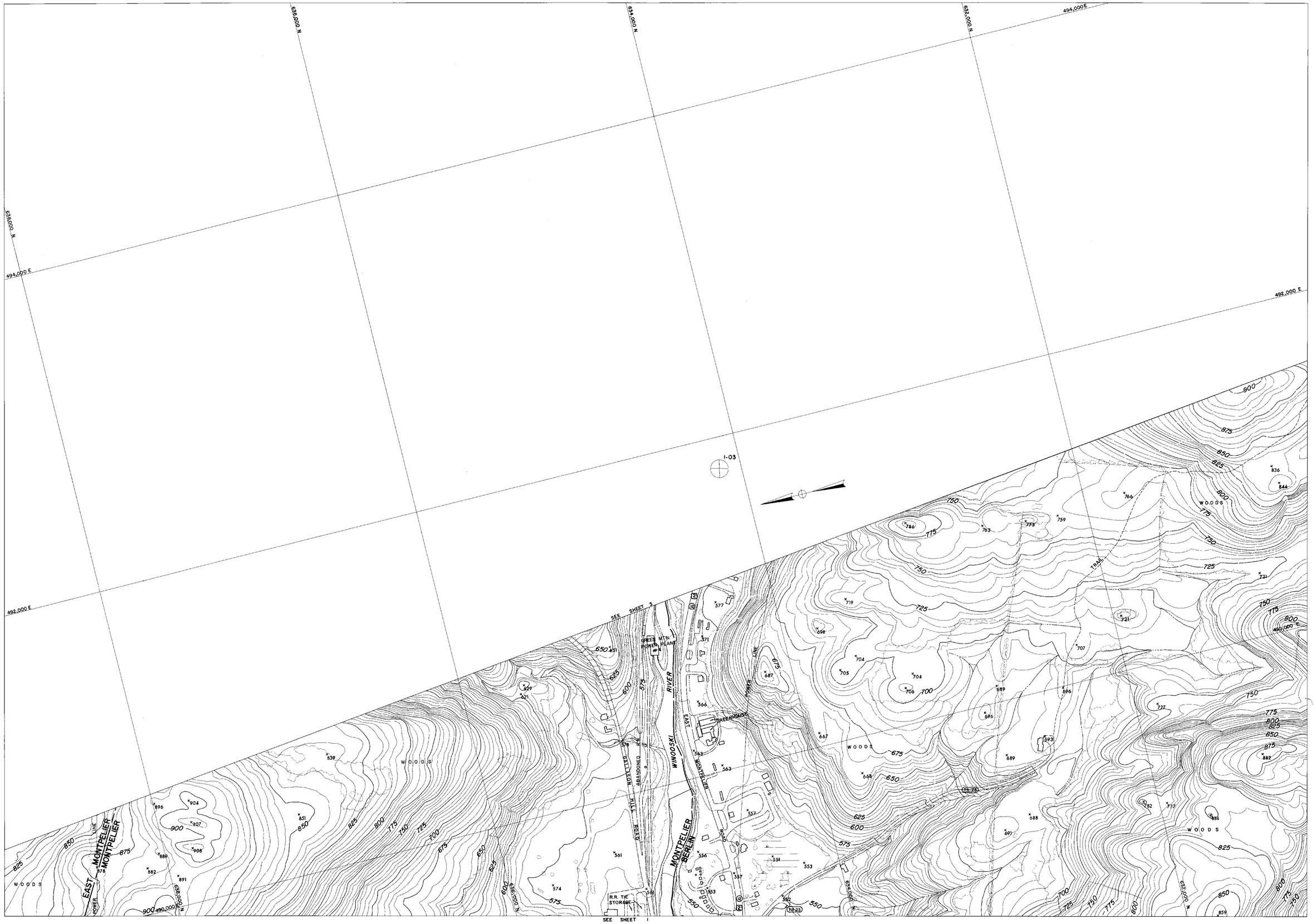

COMPILED BY PHOTOGRAMETRIC METHODS

MOORE SURVEY & MAPPING CORP.

CONTROL BY VT. GEODETIC SURVEY, U.S.C.&G.S. & M.S.&M. CORP.

Scale: 1 : 2400

200 0 200 400 600 800 feet

CONTOUR INTERVAL 5'

DATUM: MEAN SEA LEVEL 1929

2000' GRID BASED ON VERMONT STATE PLANE COORDINATE SYSTEM

TRANSVERSE MERCATOR PROJECTION

THE STATE OF VERMONT
DEPARTMENT OF HIGHWAYS
MONTPELIER–E. MONTPELIER–BERLIN
PLAIN.–MARSH.–CABOT–DANVILLE
TOPOGRAPHIC MAP

CONTRACT 2-67 DATE OF PHOTOGRAPHY: 5/13/67 5/29/67

SHEET 2 OF 44 SHEETS

266

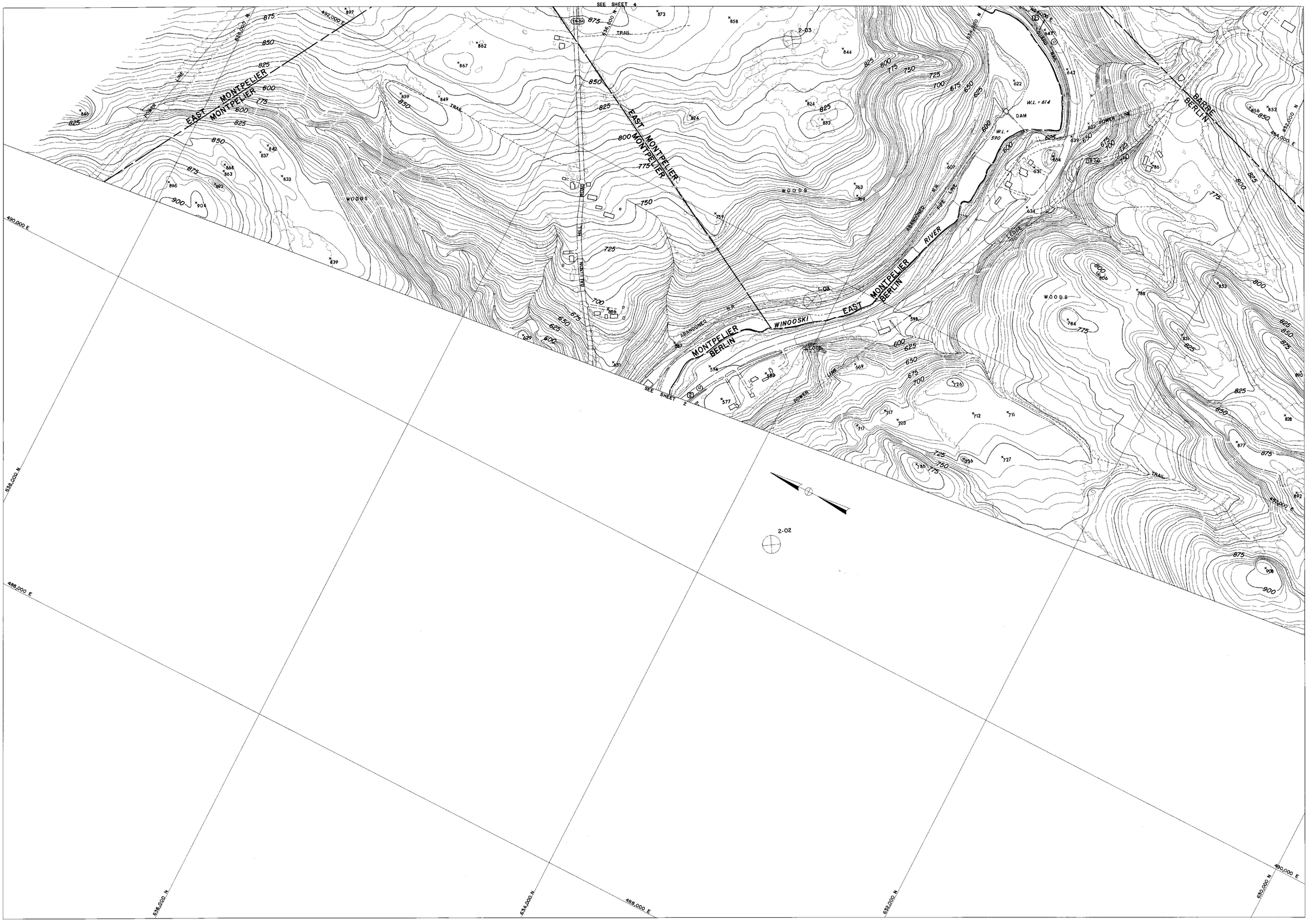

COMPILED BY PHOTOGRAMETRIC METHODS

MOORE SURVEY & MAPPING CORP.

CONTROL BY VT. GEODETIC SURVEY, U.S.C.&G.S. & M.S.&M. CORP.

Scale: 1 : 2400

200 0 200 400 600 800 feet

CONTOUR INTERVAL 5'

DATUM: MEAN SEA LEVEL 1929

2000' GRID BASED ON VERMONT STATE PLANE COORDINATE SYSTEM

TRANSVERSE MERCATOR PROJECTION

THE STATE OF VERMONT
DEPARTMENT OF HIGHWAYS
MONTPELIER – E. MONTPELIER – BERLIN
PLAIN. – MARSH. – CABOT – DANVILLE
TOPOGRAPHIC MAP

CONTRACT 2-67 DATE OF PHOTOGRAPHY: 5/13/67 5/29/67

SHEET 3 OF 44 SHEETS

266

SEE SHEET 5

SEE SHEET 3

COMPILED BY PHOTOGRAMETRIC METHODS

MOORE SURVEY & MAPPING CORP.

CONTROL BY VT. GEODETIC SURVEY, U.S.C.&G.S. & M.S.&M. CORP.

Scale: 1 : 2400

200 0 200 400 600 800 (ft)

CONTOUR INTERVAL 5'

DATUM: MEAN SEA LEVEL 1929

2000' GRID BASED ON VERMONT STATE PLANE COORDINATE SYSTEM

TRANSVERSE MERCATOR PROJECTION

THE STATE OF VERMONT

DEPARTMENT OF HIGHWAYS

MONTPELIER–E. MONTPELIER–BERLIN

PLAIN.–MARSH.–CABOT–DANVILLE

TOPOGRAPHIC MAP

CONTRACT 2-67 DATE OF PHOTOGRAPHY: 5/13/67 5/29/67

SHEET 4 OF 44 SHEETS

266

SEE SHEET 6

SEE SHEET 11

EAST MONTPELIER

BENNETT BROOK

WINOOSKI RIVER

WINOOSKI

ABANDONED R.R. GRADE

ABANDONED ROAD

PIONEER LINE

WOODS

LEDGE

SALVAGE YARD

2-06

2-05

SEE SHEET 4

COMPILED BY PHOTOGRAMETRIC METHODS

MOORE SURVEY & MAPPING CORP.

CONTROL BY VT. GEODETIC SURVEY, U.S.C.&G.S. & M.S.&M. CORP.

Scale: 1 : 2400

200 0 200 400 600 800 feet

CONTOUR INTERVAL 5'

DATUM: MEAN SEA LEVEL 1929

2000' GRID BASED ON VERMONT STATE PLANE COORDINATE SYSTEM

TRANSVERSE MERCATOR PROJECTION

THE STATE OF VERMONT
DEPARTMENT OF HIGHWAYS
MONTPELIER–E. MONTPELIER–BERLIN
PLAIN.–MARSH.–CABOT–DANVILLE
TOPOGRAPHIC MAP

CONTRACT 2-67 DATE OF PHOTOGRAPHY: 5/13/67 5/29/67

SHEET 5 OF 44 SHEETS

266

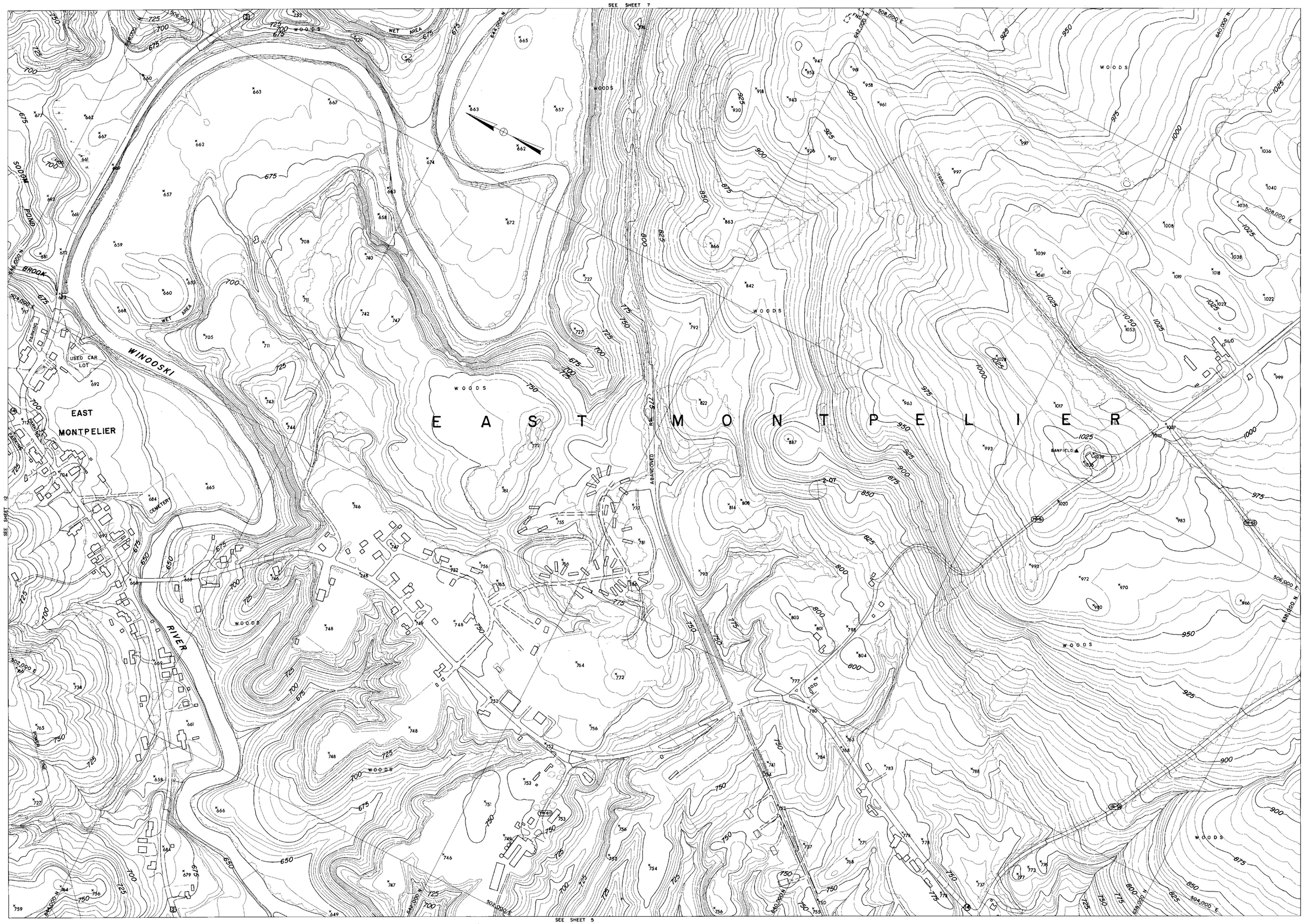

COMPILED BY PHOTOGRAMETRIC METHODS

MOORE SURVEY & MAPPING CORP.

CONTROL BY VT. GEODETIC SURVEY, U.S.C.&G.S. & M.S.&M. CORP.

Scale: 1 : 2400

200 0 200 400 600 800 feet

CONTOUR INTERVAL 5'

DATUM: MEAN SEA LEVEL 1929

2000' GRID BASED ON VERMONT STATE PLANE COORDINATE SYSTEM

TRANSVERSE MERCATOR PROJECTION

THE STATE OF VERMONT
DEPARTMENT OF HIGHWAYS
MONTPELIER–E. MONTPELIER–BERLIN
PLAIN.–MARSH.–CABOT–DANVILLE
TOPOGRAPHIC MAP

CONTRACT 2-67 DATE OF PHOTOGRAPHY: 5/13/67 5/29/67

SHEET 6 OF 44 SHEETS

266

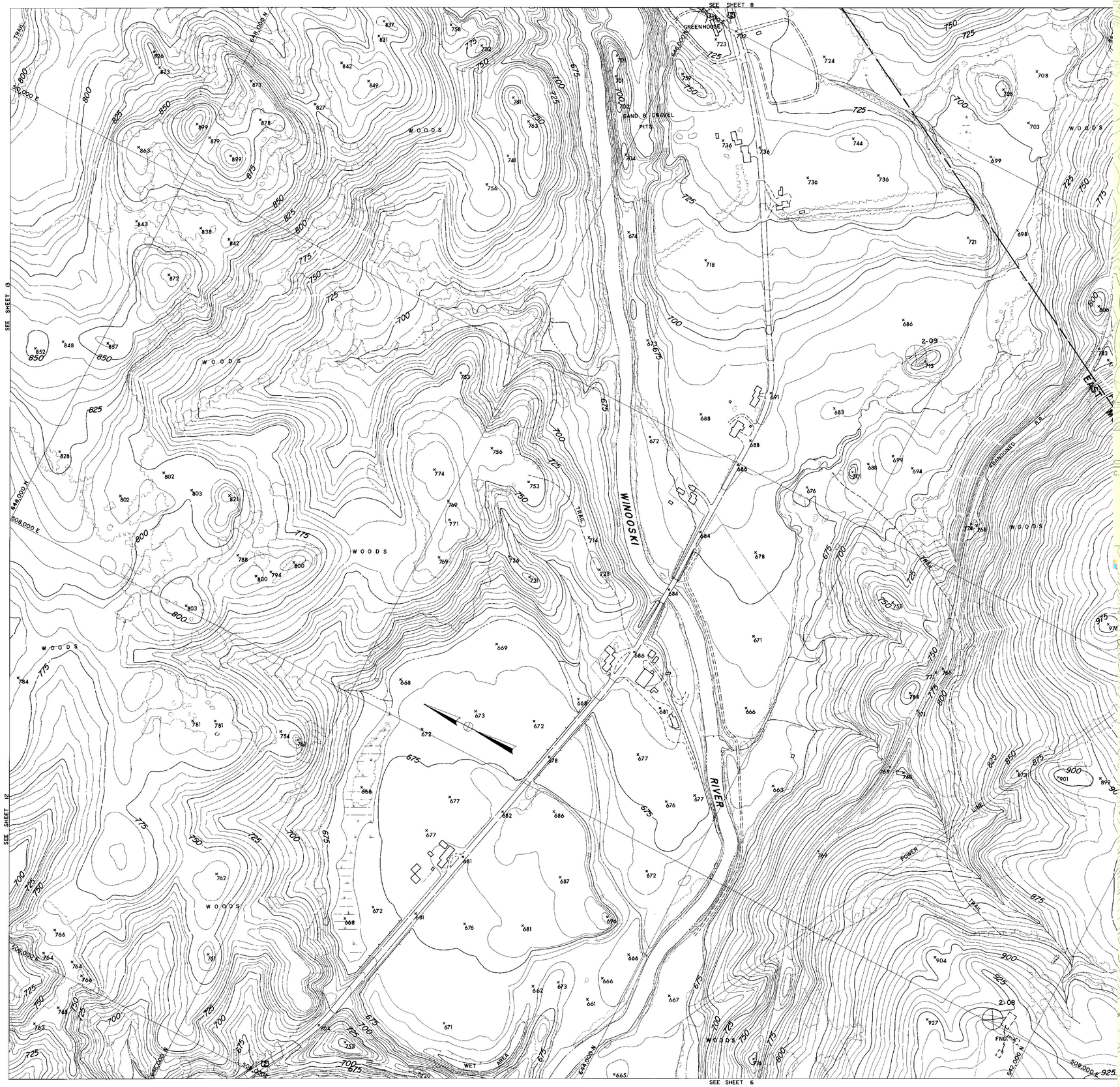

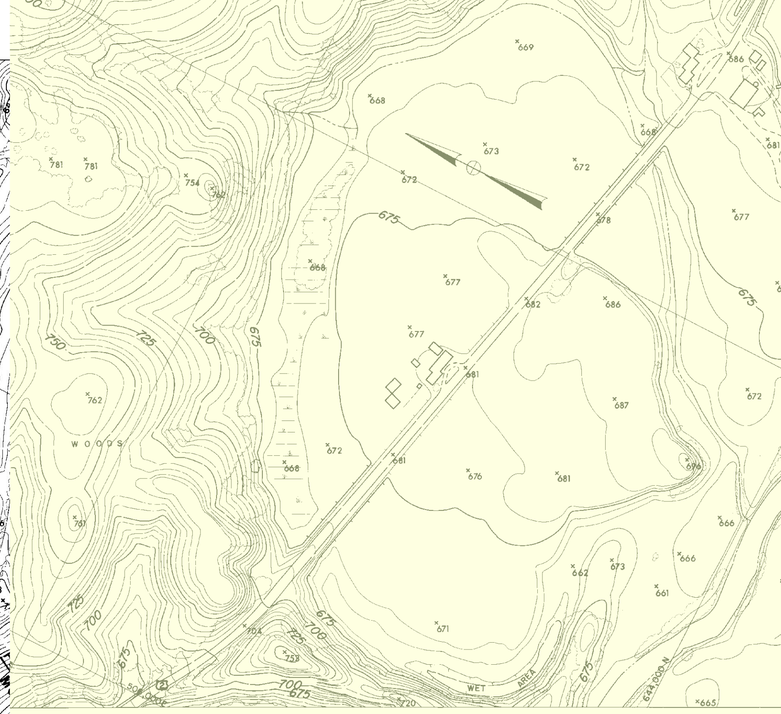

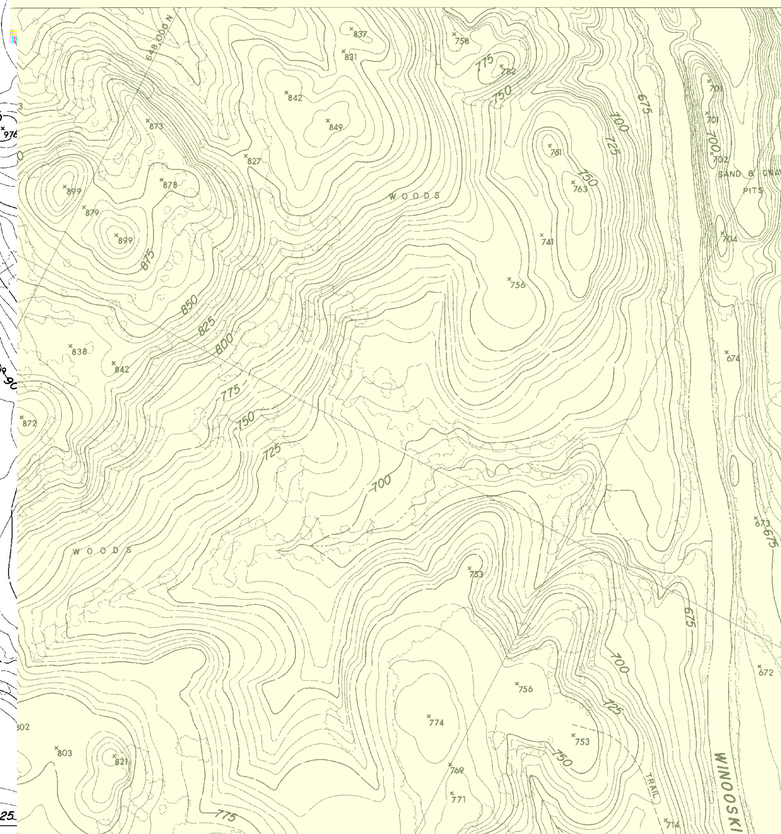

COMPILED BY PHOTOGRAMETRIC METHODS
MOORE SURVEY & MAPPING CORP.
CONTROL BY VT. GEODETIC SURVEY, U.S.C.&G.S. & M.S.B.M. CORP.

Scale: 1 : 2400
200 0 200 400 600 800 feet
CONTOUR INTERVAL 5'
DATUM: MEAN SEA LEVEL 1929
2000' GRID BASED ON VERMONT STATE PLANE COORDINATE SYSTEM
TRANSVERSE MERCATOR PROJECTION



COMPILED BY PHOTOGRAMETRIC METHODS

MOORE SURVEY & MAPPING CORP.

CONTROL BY VT. GEODETIC SURVEY, U.S.C.&G.S. & M.S.&M. CORP.

Scale: 1 : 2400

200 0 200 400 600 800 feet

CONTOUR INTERVAL 5'
DATUM: MEAN SEA LEVEL 1929
2000' GRID BASED ON VERMONT STATE PLANE COORDINATE SYSTEM
TRANSVERSE MERCATOR PROJECTION

THE STATE OF VERMONT
DEPARTMENT OF HIGHWAYS
MONTPELIER–E. MONTPELIER–BERLIN
PLAIN.–MARSH.–CABOT–DANVILLE
TOPOGRAPHIC MAP

CONTRACT 2-67 DATE OF PHOTOGRAPHY: 5/13/67 5/29/67
SHEET 8 OF 44 SHEETS

266

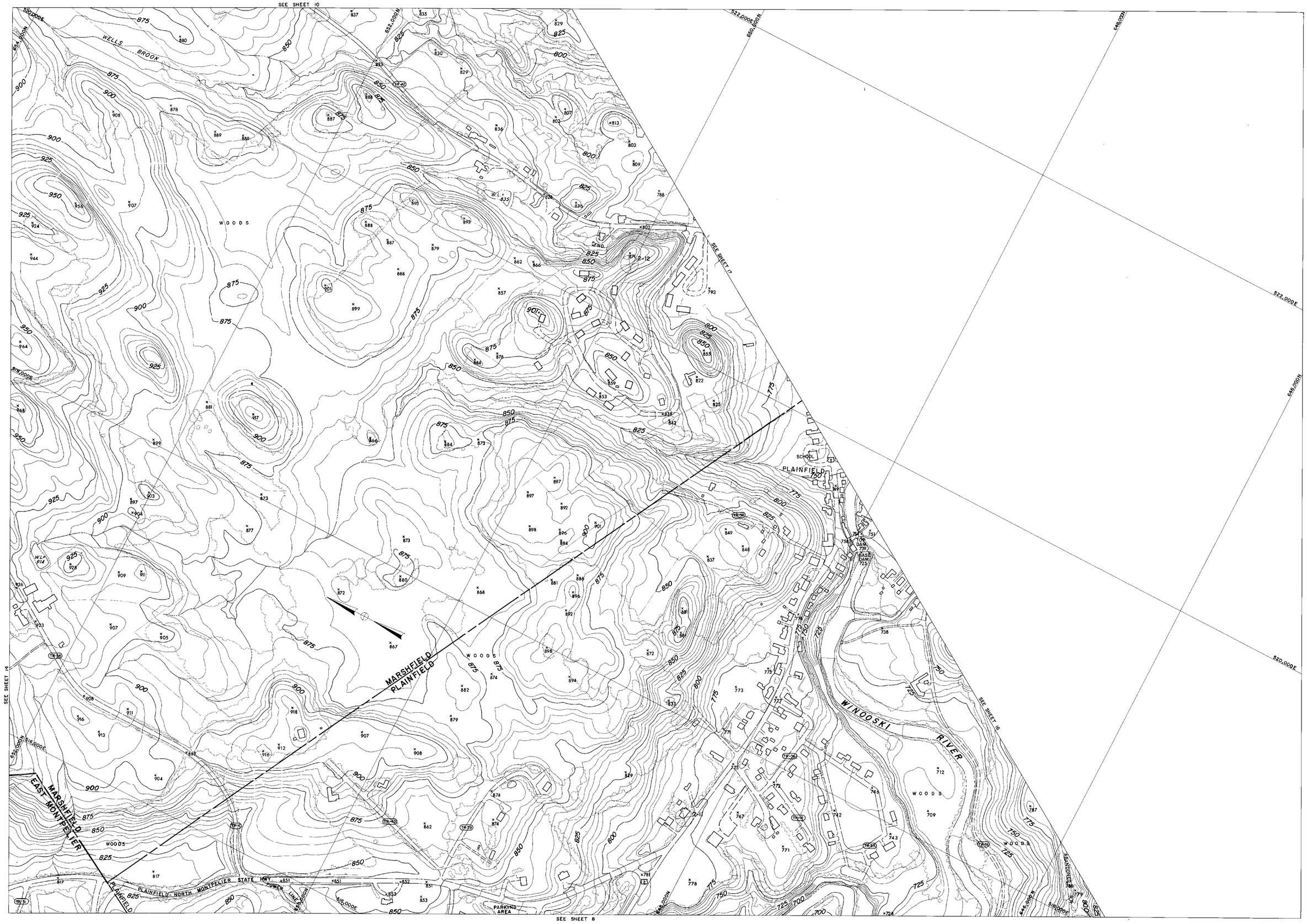

COMPILED BY PHOTOGRAMETRIC METHODS
MOORE SURVEY & MAPPING CORP.
CONTROL BY VT. GEODETIC SURVEY, U.S.C.&G.S. & M.S.&M. CORP.

Scale: 1 : 2400
200 0 200 400 600 800 feet
CONTOUR INTERVAL 5'
DATUM: MEAN SEA LEVEL 1929
2000' GRID BASED ON VERMONT STATE PLANE COORDINATE SYSTEM
TRANSVERSE MERCATOR PROJECTION

THE STATE OF VERMONT
DEPARTMENT OF HIGHWAYS
MONTPELIER-E. MONTPELIER-BERLIN
PLAIN.-MARSH.-CABOT-DANVILLE
TOPOGRAPHIC MAP

CONTRACT 2-67 DATE OF PHOTOGRAPHY: 5/13/67 5/29/67
SHEET 9 OF 44 SHEETS

266

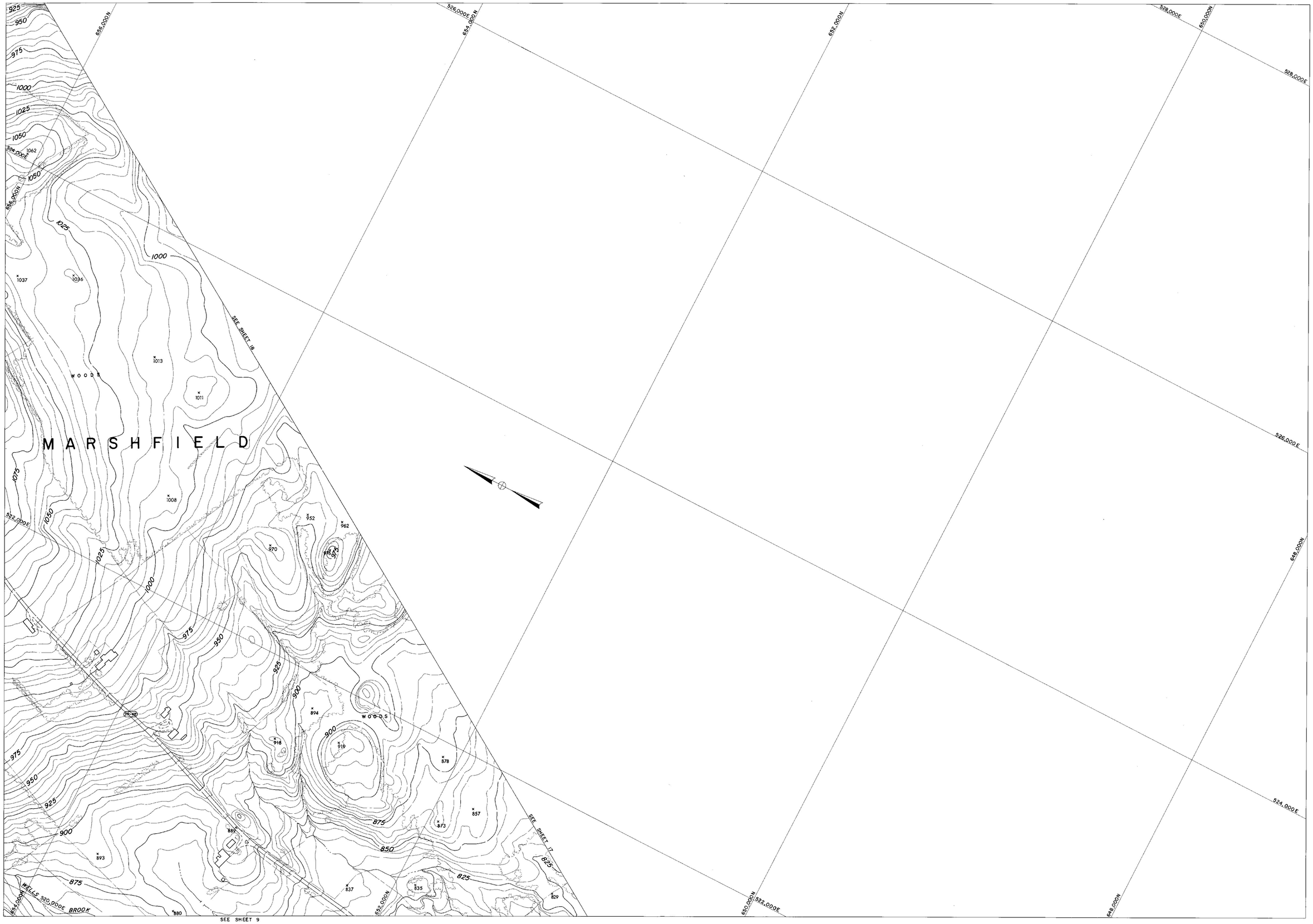

COMPILED BY PHOTOGRAMETRIC METHODS

MOORE SURVEY & MAPPING CORP.

CONTROL BY VT. GEODETIC SURVEY, U.S.C.&G.S. & M.S.&M. CORP.

Scale: 1 : 2400

200 0 200 400 600 800 feet

CONTOUR INTERVAL 5'

DATUM: MEAN SEA LEVEL 1929

2000' GRID BASED ON VERMONT STATE PLANE COORDINATE SYSTEM

TRANSVERSE MERCATOR PROJECTION

THE STATE OF VERMONT
DEPARTMENT OF HIGHWAYS
MONTPELIER--E. MONTPELIER-BERLIN
PLAIN.-MARSH.-CABOT-DANVILLE
TOPOGRAPHIC MAP

CONTRACT 2-67 DATE OF PHOTOGRAPHY: 5/13/67 5/29/67

SHEET 10 OF 44 SHEETS

266

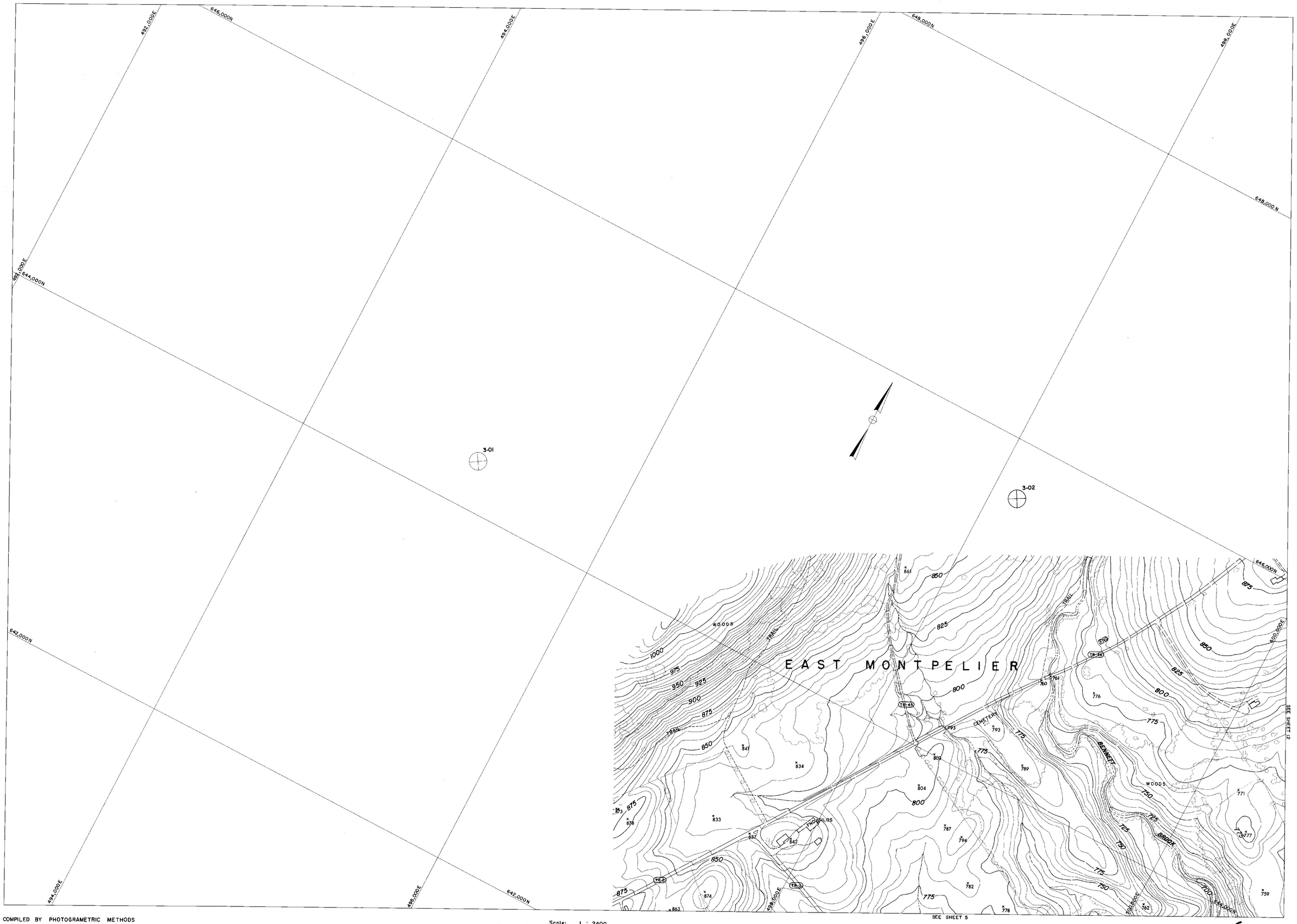

COMPILED BY PHOTOGRAMETRIC METHODS
MOORE SURVEY & MAPPING CORP.
CONTROL BY VT. GEODETIC SURVEY, U.S.C.&G.S. & M.S.&M. CORP.

Scale: 1 : 2400
200 0 200 400 600 800 feet
CONTOUR INTERVAL 5'
DATUM: MEAN SEA LEVEL 1929
2000' GRID BASED ON VERMONT STATE PLANE COORDINATE SYSTEM
TRANSVERSE MERCATOR PROJECTION

THE STATE OF VERMONT
DEPARTMENT OF HIGHWAYS
MONTPELIER–E. MONTPELIER–BERLIN
PLAIN.–MARSH.–CABOT–DANVILLE
TOPOGRAPHIC MAP

CONTRACT 2-67 DATE OF PHOTOGRAPHY: 5/13/67 5/29/67
SHEET 11 OF 44 SHEETS

266

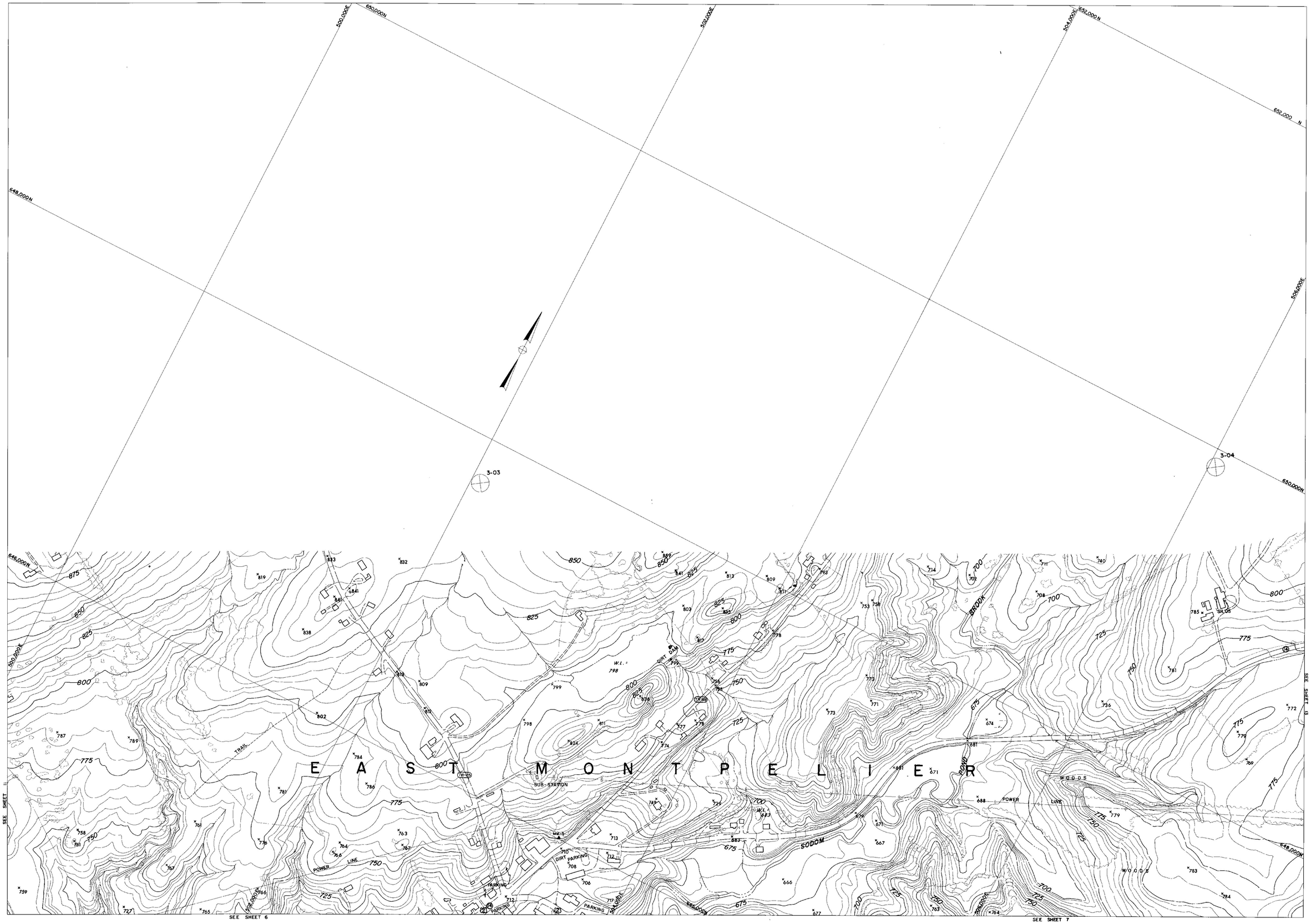

COMPILED BY PHOTOGRAMETRIC METHODS

MOORE SURVEY & MAPPING CORP.

CONTROL BY VT. GEODETIC SURVEY, U.S.C.&G.S. & M.S.B.M. CORP.

Scale: 1 : 2400

200 0 200 400 600 800 feet

CONTOUR INTERVAL 5'

DATUM: MEAN SEA LEVEL 1929

2000' GRID BASED ON VERMONT STATE PLANE COORDINATE SYSTEM

TRANSVERSE MERCATOR PROJECTION

THE STATE OF VERMONT
DEPARTMENT OF HIGHWAYS
MONTPELIER–E. MONTPELIER–BERLIN
PLAIN.–MARSH.–CABOT–DANVILLE
TOPOGRAPHIC MAP

CONTRACT 2-67 DATE OF PHOTOGRAPHY: 5/13/67 5/29/67

SHEET 12 OF 44 SHEETS

266

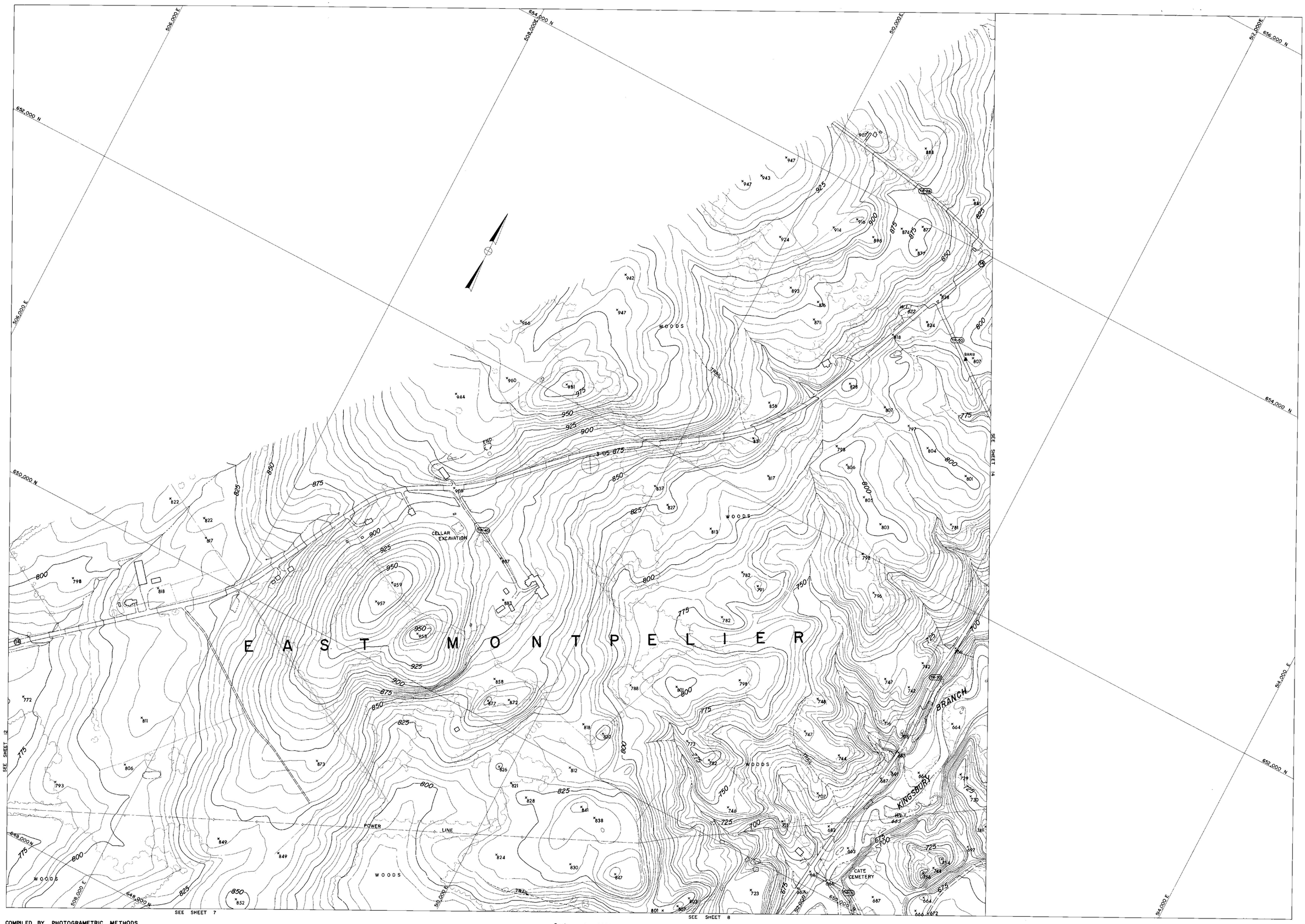

COMPILED BY PHOTOGRAMETRIC METHODS

MOORE SURVEY & MAPPING CORP.

CONTROL BY VT. GEODETIC SURVEY, U.S.C.&G.S. & M.S.&M. CORP.

Scale: 1 : 2400

200 0 200 400 600 800 feet

CONTOUR INTERVAL 5'

DATUM: MEAN SEA LEVEL 1929

2000' GRID BASED ON VERMONT STATE PLANE COORDINATE SYSTEM

TRANSVERSE MERCATOR PROJECTION

THE STATE OF VERMONT
DEPARTMENT OF HIGHWAYS
MONTPELIER-E. MONTPELIER-BERLIN
PLAIN.-MARSH.-CABOT-DANVILLE
TOPOGRAPHIC MAP

CONTRACT 2-67 DATE OF PHOTOGRAPHY: 5/13/67 5/29/67

SHEET 13 OF 44 SHEETS

266

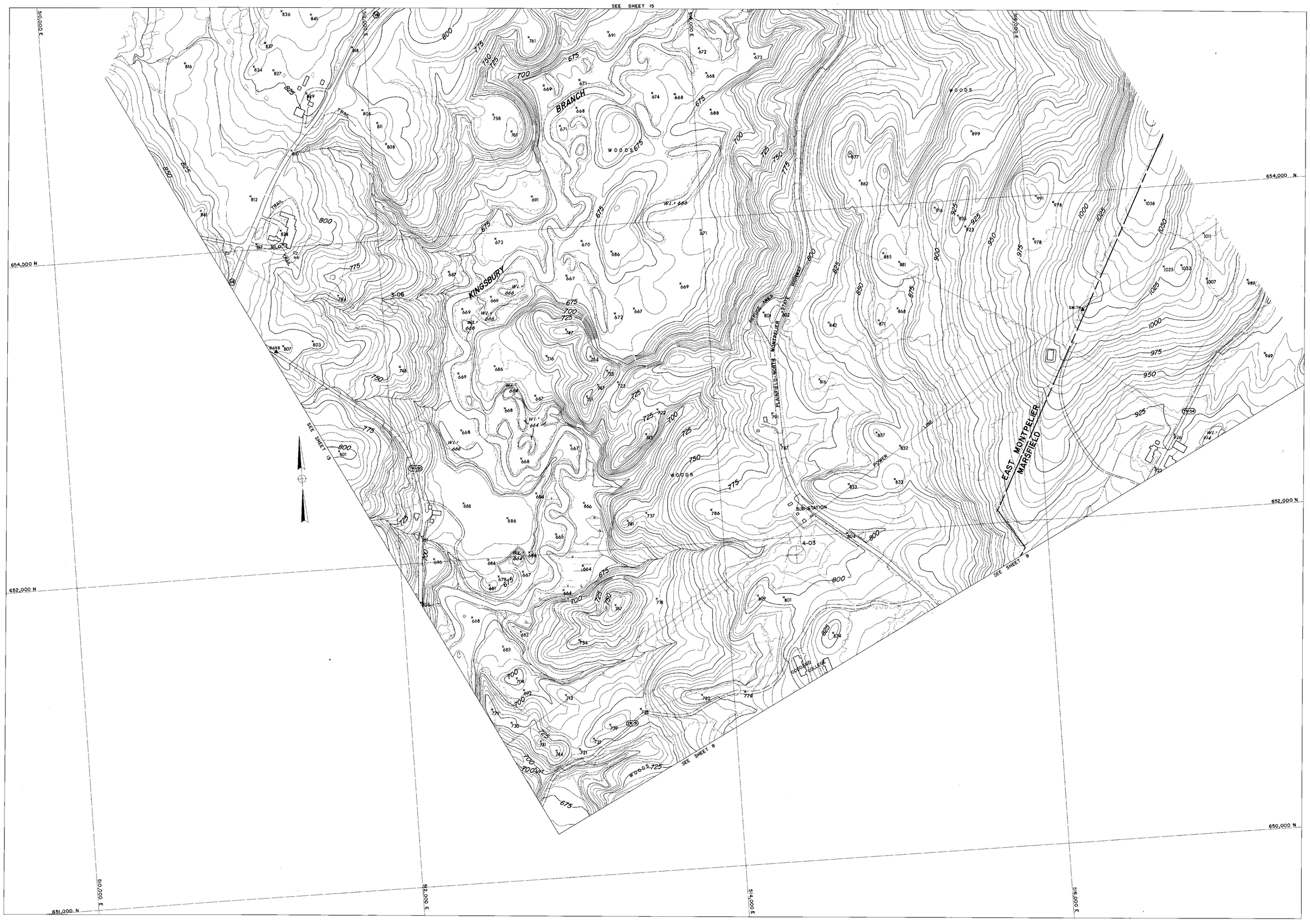

COMPILED BY PHOTOGRAMETRIC METHODS

MOORE SURVEY & MAPPING CORP.

CONTROL BY VT. GEODETIC SURVEY, U.S.C.&G.S. & M.S.&M. CORP.

Scale: 1 : 2400

200 0 200 400 600 800 feet

CONTOUR INTERVAL 5'

DATUM: MEAN SEA LEVEL 1929

2000' GRID BASED ON VERMONT STATE PLANE COORDINATE SYSTEM

TRANSVERSE MERCATOR PROJECTION

THE STATE OF VERMONT
DEPARTMENT OF HIGHWAYS
MONTPELIER-E. MONTPELIER-BERLIN
PLAIN.-MARSH.-CABOT-DANVILLE
TOPOGRAPHIC MAP

CONTRACT 2-67 DATE OF PHOTOGRAPHY: 5/13/67 5/29/67

SHEET 14 OF 44 SHEETS

266

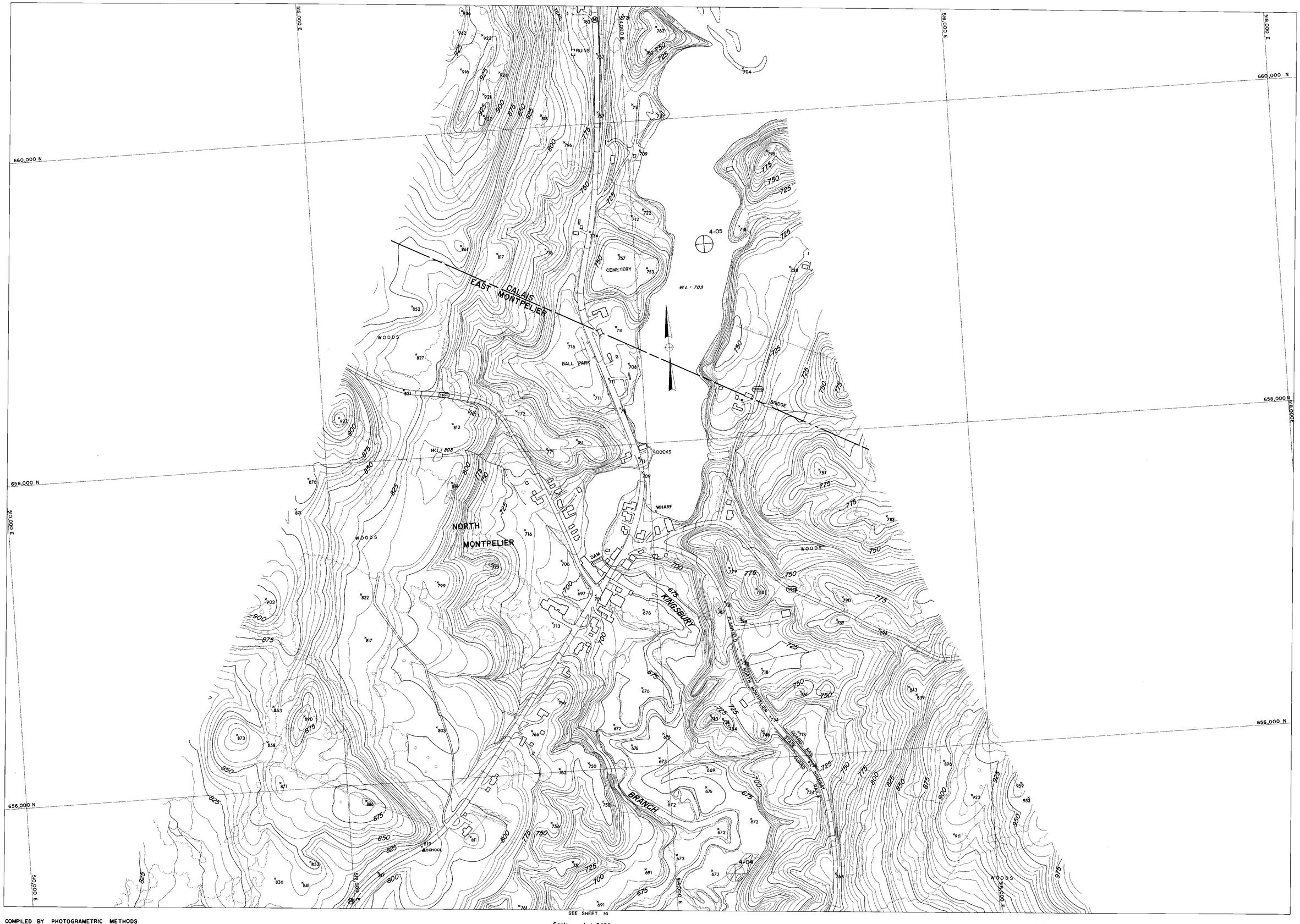

SEE SHEET 14

COMPILED BY PHOTOGRAMETRIC METHODS

MOORE SURVEY & MAPPING CORP.

CONTROL BY VT. GEODETIC SURVEY, U.S.C.&G.S. & M.S.&M. CORP.

Scale: 1 : 2400

200 0 200 400 600 800 feet

CONTOUR INTERVAL 5'

DATUM: MEAN SEA LEVEL 1929

2000' GRID BASED ON VERMONT STATE PLANE COORDINATE SYSTEM

TRANSVERSE MERCATOR PROJECTION

THE STATE OF VERMONT
DEPARTMENT OF HIGHWAYS
MONTPELIER-E. MONTPELIER-BERLIN
PLAIN.-MARSH.-CABOT-DANVILLE
TOPOGRAPHIC MAP

CONTRACT 2-67 DATE OF PHOTOGRAPHY: 5/13/67 5/29/67

SHEET 15 OF 44 SHEETS

266

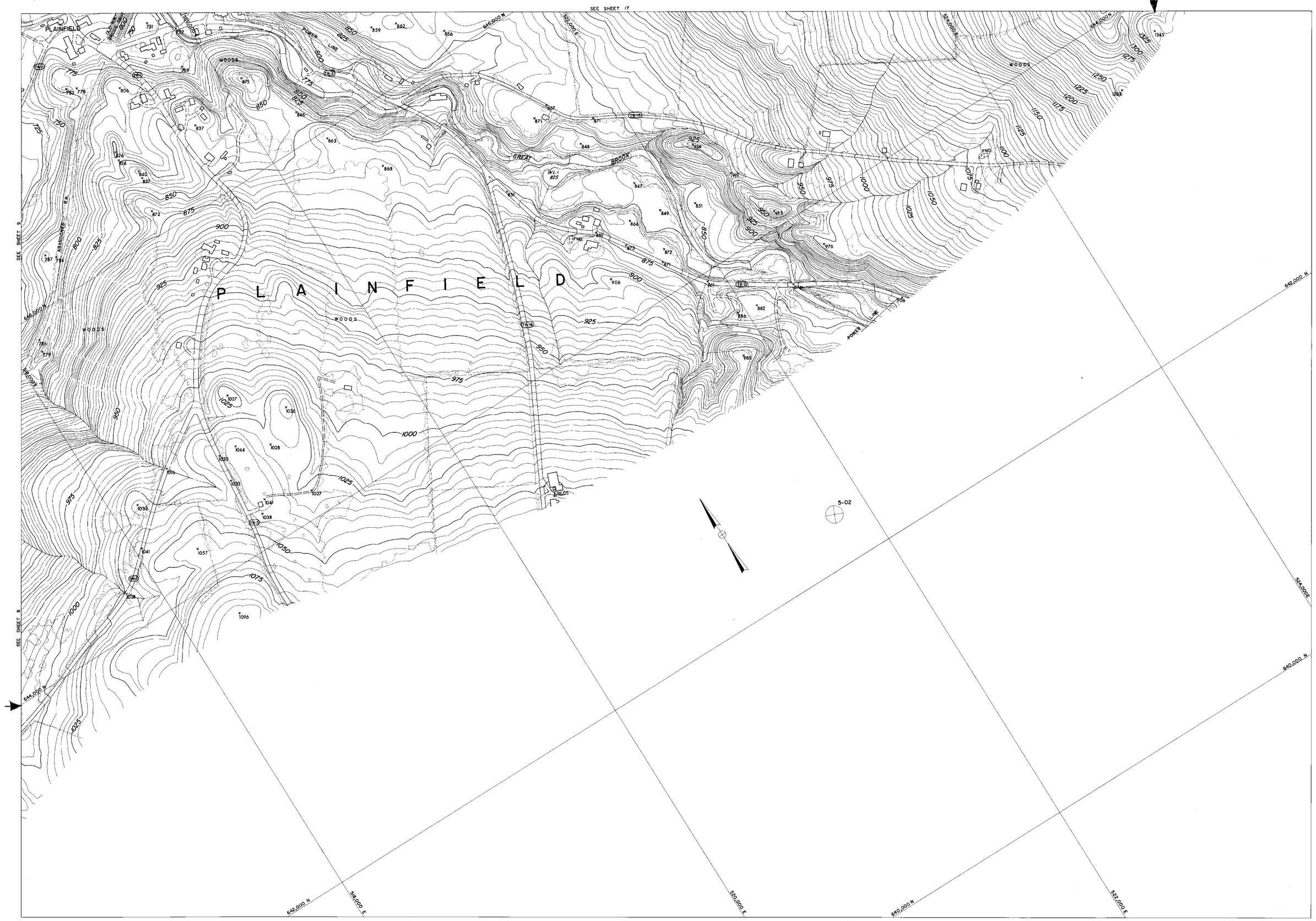

COMPILED BY PHOTOGRAMETRIC METHODS

MOORE SURVEY & MAPPING CORP.

CONTROL BY VT. GEODETIC SURVEY, U.S.C.&G.S. & M.S.&M. CORP.

Scale: 1 : 2400

200 0 200 400 600 800 feet

CONTOUR INTERVAL 5'

DATUM: MEAN SEA LEVEL 1929

2000' GRID BASED ON VERMONT STATE PLANE COORDINATE SYSTEM

TRANSVERSE MERCATOR PROJECTION

THE STATE OF VERMONT
DEPARTMENT OF HIGHWAYS
MONTPELIER—E. MONTPELIER—BERLIN
PLAIN.—MARSH.—CABOT—DANVILLE
TOPOGRAPHIC MAP

CONTRACT 2-67 DATE OF PHOTOGRAPHY: 5/13/67 5/29/67

SHEET 16 OF 44 SHEETS

266

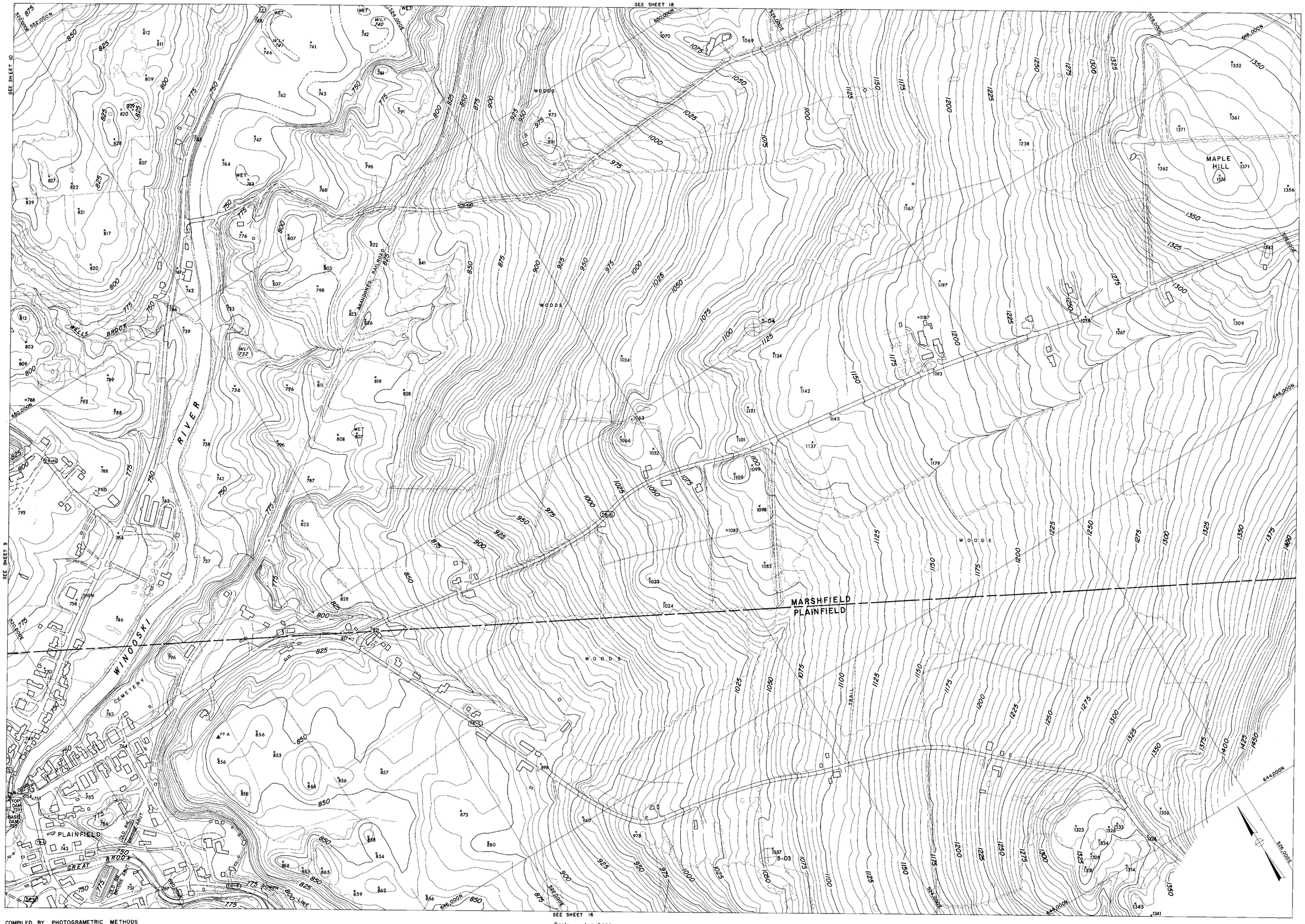

COMPILED BY PHOTOGRAMETRIC METHODS

MOORE SURVEY & MAPPING CORP.

CONTROL BY VT. GEODETIC SURVEY, U.S.C.&G.S. & M.S.&M. CORP.

Scale: 1 : 2400

200 0 200 400 600 800 feet

CONTOUR INTERVAL 5'

DATUM: MEAN SEA LEVEL 1929

2000' GRID BASED ON VERMONT STATE PLANE COORDINATE SYSTEM

TRANSVERSE MERCATOR PROJECTION

THE STATE OF VERMONT
DEPARTMENT OF HIGHWAYS
MONTPELIER-E. MONTPELIER-BERLIN
PLAIN.-MARSH.-CABOT-DANVILLE
TOPOGRAPHIC MAP

CONTRACT 2-67 DATE OF PHOTOGRAPHY: 5/13/67 5/29/67

SHEET 17 OF 44 SHEETS

266

SEE SHEET 19

SEE SHEET 10

MARSHFIELD

SEE SHEET 17

COMPILED BY PHOTOGRAMETRIC METHODS

MOORE SURVEY & MAPPING CORP.

CONTROL BY V.T. GEODETIC SURVEY, U.S.C.&G.S. & M.S.&M. CORP.

Scale: 1 : 2400

CONTOUR INTERVAL 5'
DATUM: MEAN SEA LEVEL 1929
2000' GRID BASED ON VERMONT STATE PLANE COORDINATE SYSTEM
TRANSVERSE MERCATOR PROJECTION

THE STATE OF VERMONT
DEPARTMENT OF HIGHWAYS
MONTPELIER—E. MONTPELIER—BERLIN
PLAIN.—MARSH.—CABOT—DANVILLE
TOPOGRAPHIC MAP

CONTRACT 2-67 DATE OF PHOTOGRAPHY: 5/13/67 5/29/67
SHEET 18 OF 44 SHEETS

266

SEE SHEET 20

SEE SHEET 18

COMPILED BY PHOTOGRAMETRIC METHODS
MOORE SURVEY & MAPPING CORP.
CONTROL BY VT. GEODETIC SURVEY, U.S.C.&G.S. & M.S.&M. CORP.

Scale: 1 : 2400
200 0 200 400 600 800 feet
CONTOUR INTERVAL 5'
DATUM: MEAN SEA LEVEL 1929
2000' GRID BASED ON VERMONT STATE PLANE COORDINATE SYSTEM
TRANSVERSE MERCATOR PROJECTION

THE STATE OF VERMONT
DEPARTMENT OF HIGHWAYS
MONTPELIER-E. MONTPELIER-BERLIN
PLAIN.-MARSH.-CABOT-DANVILLE
TOPOGRAPHIC MAP
CONTRACT 2-67 DATE OF PHOTOGRAPHY: 5/13/67 5/29/67
SHEET 19 OF 44 SHEETS

266

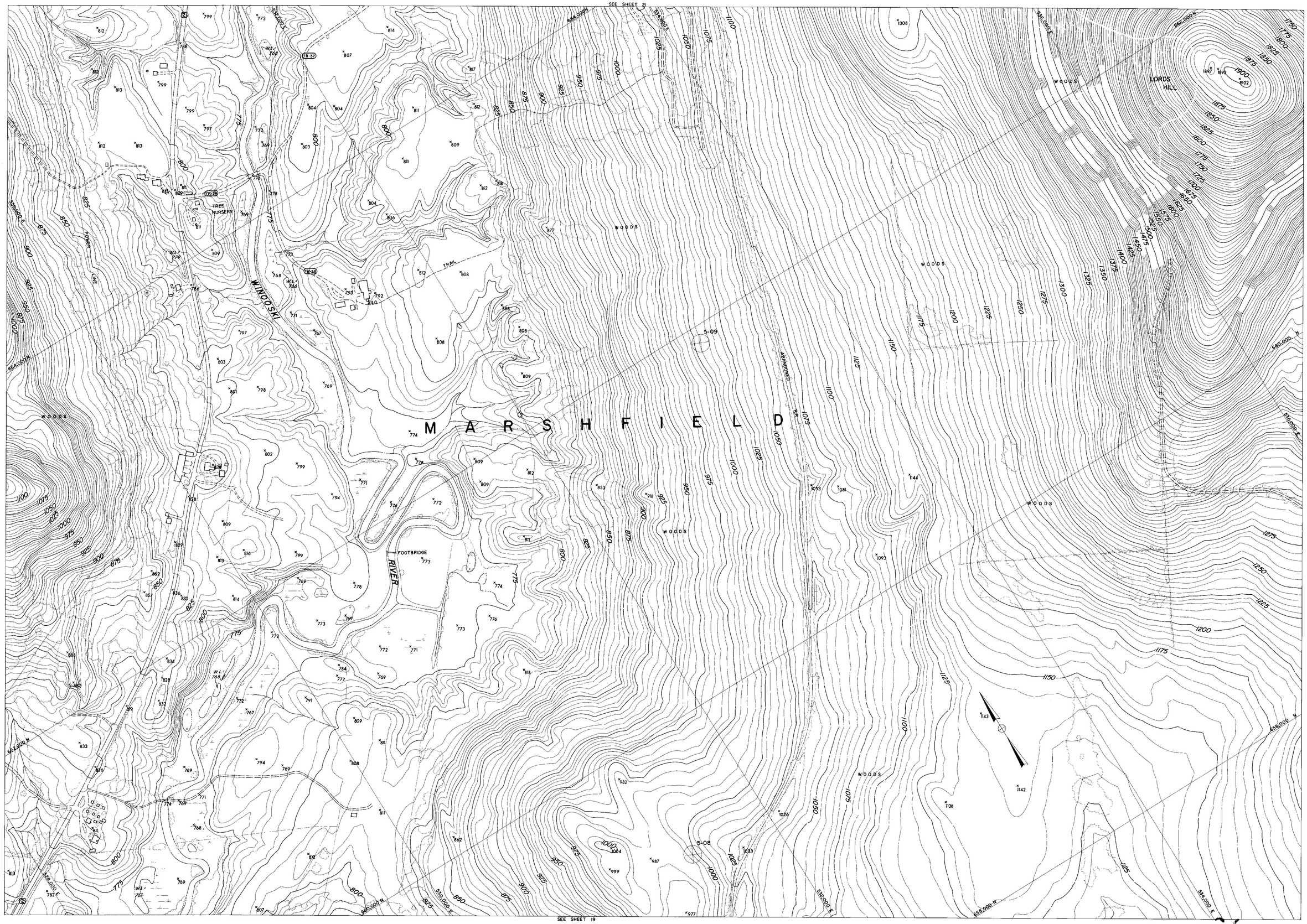

COMPILED BY PHOTOGRAMETRIC METHODS

MOORE SURVEY & MAPPING CORP.

CONTROL BY VT. GEODETIC SURVEY, U.S.C.&G.S. & M.S.&M. CORP.

Scale: 1 : 2400

200 0 200 400 600 800 feet

CONTOUR INTERVAL 5'

DATUM: MEAN SEA LEVEL 1929

2000' GRID BASED ON VERMONT STATE PLANE COORDINATE SYSTEM

TRANSVERSE MERCATOR PROJECTION

THE STATE OF VERMONT
DEPARTMENT OF HIGHWAYS
MONTPELIER-E. MONTPELIER-BERLIN
PLAIN.-MARSH.-CABOT-DANVILLE
TOPOGRAPHIC MAP

CONTRACT 2-67 DATE OF PHOTOGRAPHY: 5/13/67 5/29/67

SHEET 20 OF 44 SHEETS

266

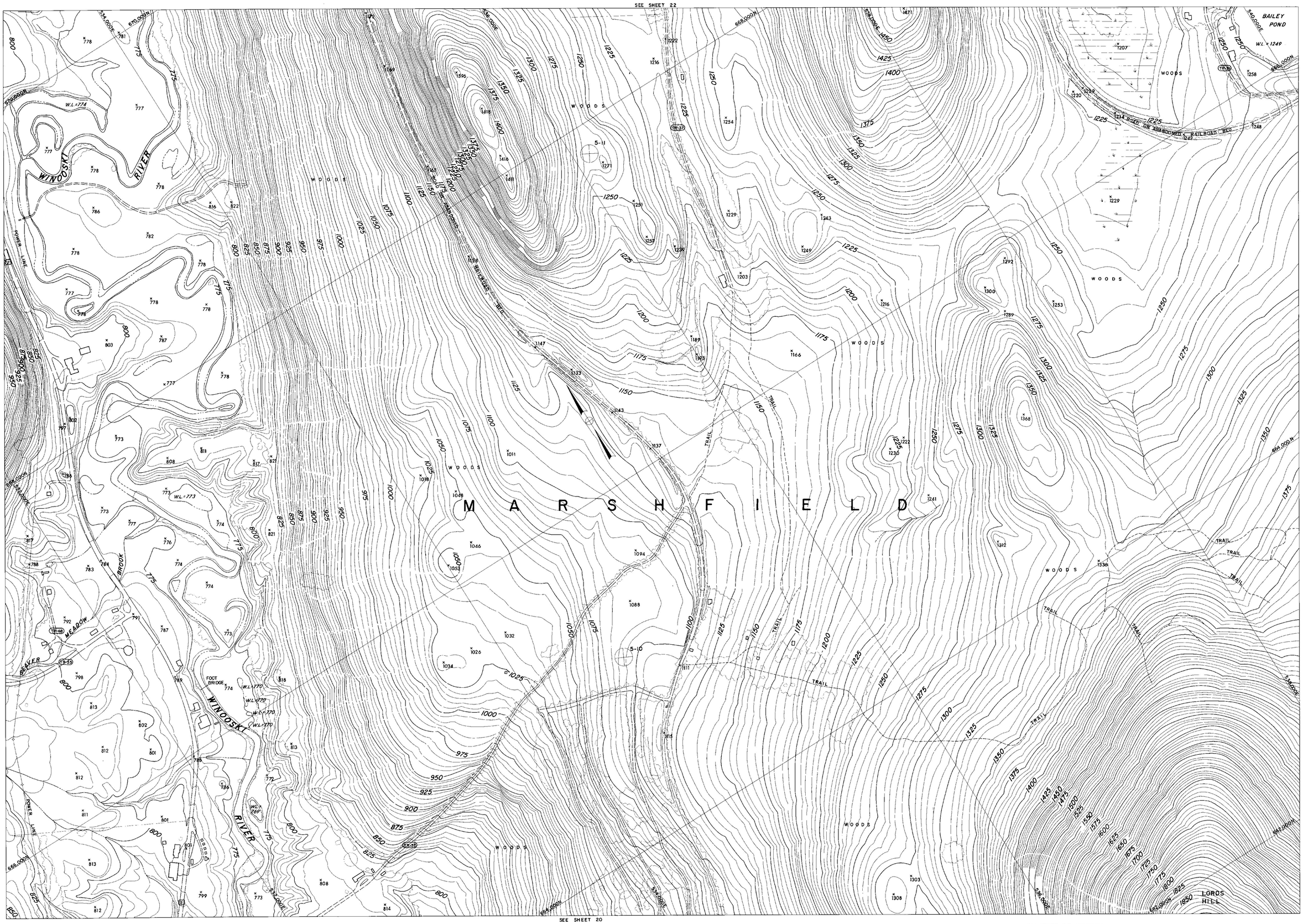

COMPILED BY PHOTOGRAMETRIC METHODS

MOORE SURVEY & MAPPING CORP.

CONTROL BY VT. GEODETIC SURVEY, U.S.C.&G.S. & M.S.&M. CORP.

Scale: 1 : 2400

200 0 200 400 600 800 feet

CONTOUR INTERVAL 5'

DATUM: MEAN SEA LEVEL 1929

2000' GRID BASED ON VERMONT STATE PLANE COORDINATE SYSTEM

TRANSVERSE MERCATOR PROJECTION

THE STATE OF VERMONT
DEPARTMENT OF HIGHWAYS
MONTPELIER–E. MONTPELIER–BERLIN
PLAIN.–MARSH.–CABOT–DANVILLE
TOPOGRAPHIC MAP

CONTRACT 2-67 DATE OF PHOTOGRAPHY: 5/13/67 5/29/67

SHEET 2: OF 44 SHEETS

266

SEE SHEET 23

M A R S H F I E L D

MAYS MTN.

MARSHFIELD STATION

WINOOSKI RIVER

LOVELAND LEDGE

KNOB HILL

POWER LINE

POWER LINE

TRAIL

TRAIL

TRAIL

ROAD ON ABANDONED R.R. BED

ROAD ON ABANDONED R.R. BED

ROAD ON ABANDONED R.R. BED

WOODS

WOODS

WOODS

WOODS

WOODS

WOODS

W.L.= 1252

W.L.=1249 BAILEY POND

DREW MTN.

EARTHEN DAM

5-12

TR-29

TR-30

TR-30

TR-30

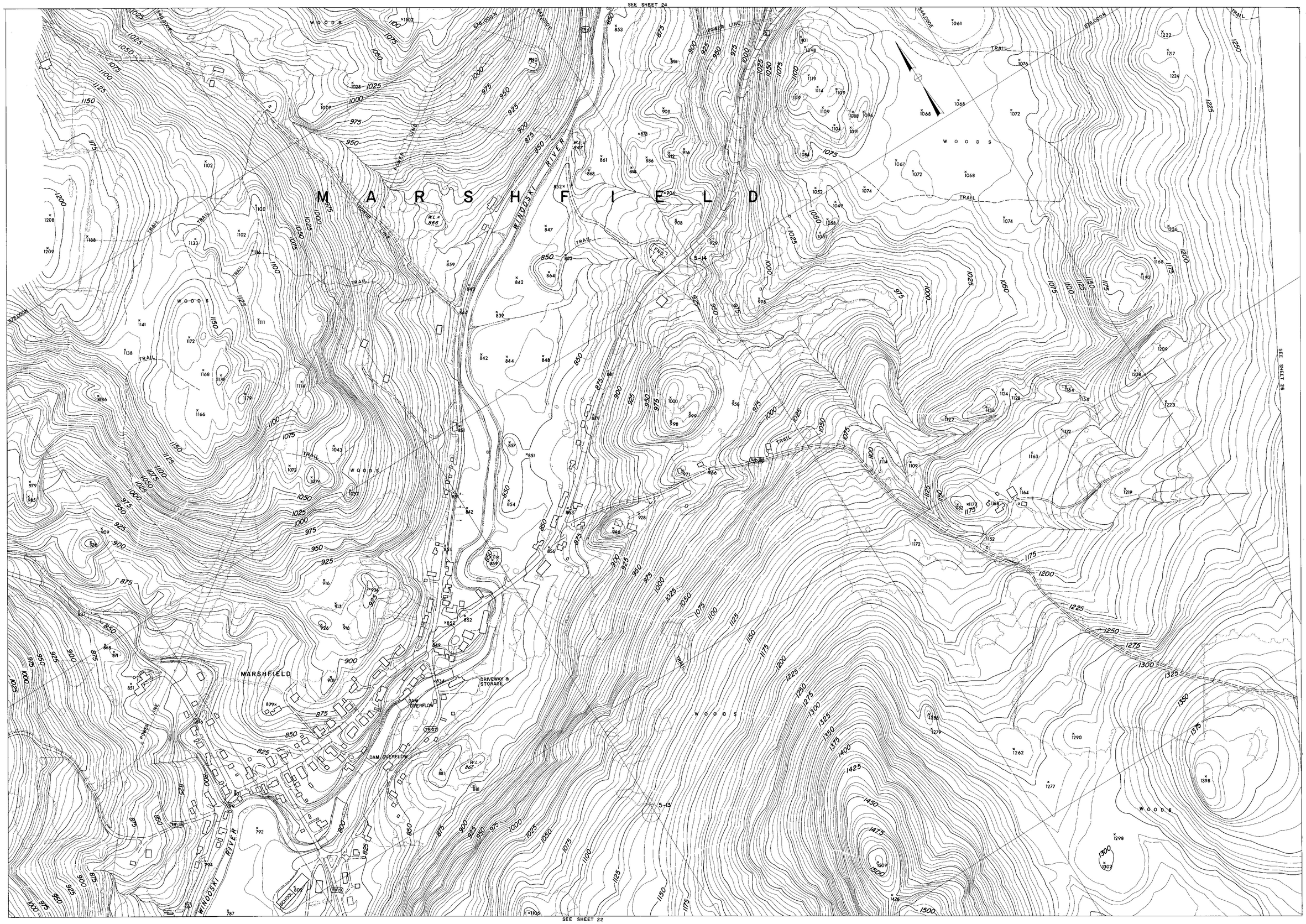

COMPILED BY PHOTOGRAMETRIC METHODS

MOORE SURVEY & MAPPING CORP.

CONTROL BY VT. GEODETIC SURVEY, U.S.C.&G.S. & M.S.&M. CORP.

Scale: 1 : 2400

200 0 200 400 600 800 feet

CONTOUR INTERVAL 5'
DATUM: MEAN SEA LEVEL 1929
2000' GRID BASED ON VERMONT STATE PLANE COORDINATE SYSTEM
TRANSVERSE MERCATOR PROJECTION

THE STATE OF VERMONT
DEPARTMENT OF HIGHWAYS
MONTPELIER–E. MONTPELIER–BERLIN
PLAIN.–MARSH.–CABOT–DANVILLE
TOPOGRAPHIC MAP

CONTRACT 2-67 DATE OF PHOTOGRAPHY: 5/13/67 5/29/67
SHEET 23 OF 44 SHEETS

266

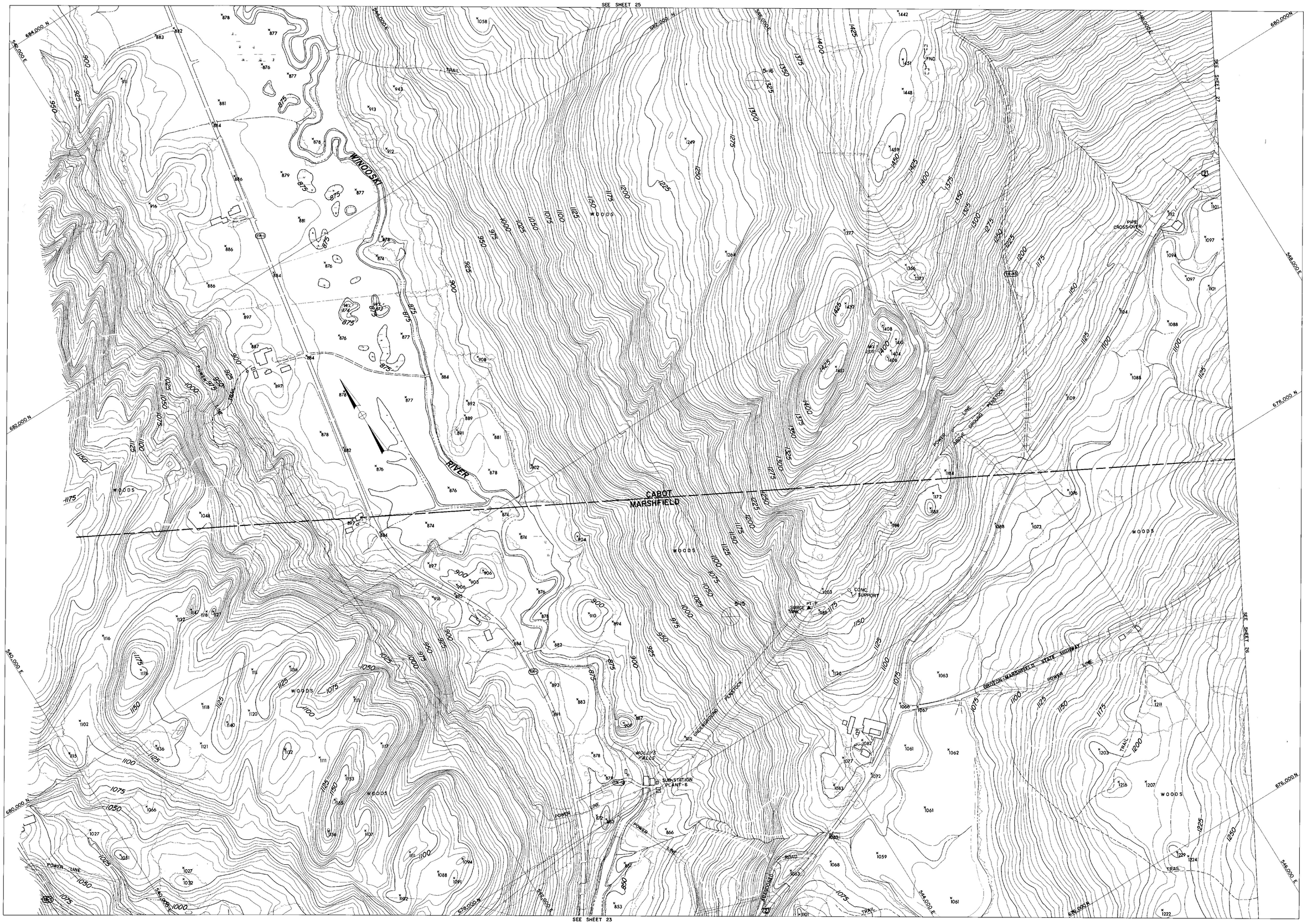

COMPILED BY PHOTOGRAMETRIC METHODS

MOORE SURVEY & MAPPING CORP.

CONTROL BY VT. GEODETIC SURVEY, U.S.C.&G.S. & M.S.&M. CORP.

Scale: 1 : 2400

200 0 200 400 600 800 feet

CONTOUR INTERVAL 5'

DATUM: MEAN SEA LEVEL 1929

2000' GRID BASED ON VERMONT STATE PLANE COORDINATE SYSTEM

TRANSVERSE MERCATOR PROJECTION

THE STATE OF VERMONT
DEPARTMENT OF HIGHWAYS
MONTPELIER-E. MONTPELIER-BERLIN
PLAIN.-MARSH.-CABOT-DANVILLE
TOPOGRAPHIC MAP

CONTRACT 2-67 DATE OF PHOTOGRAPHY: 5/13/67 5/29/67

SHEET 24 OF 44 SHEETS

266

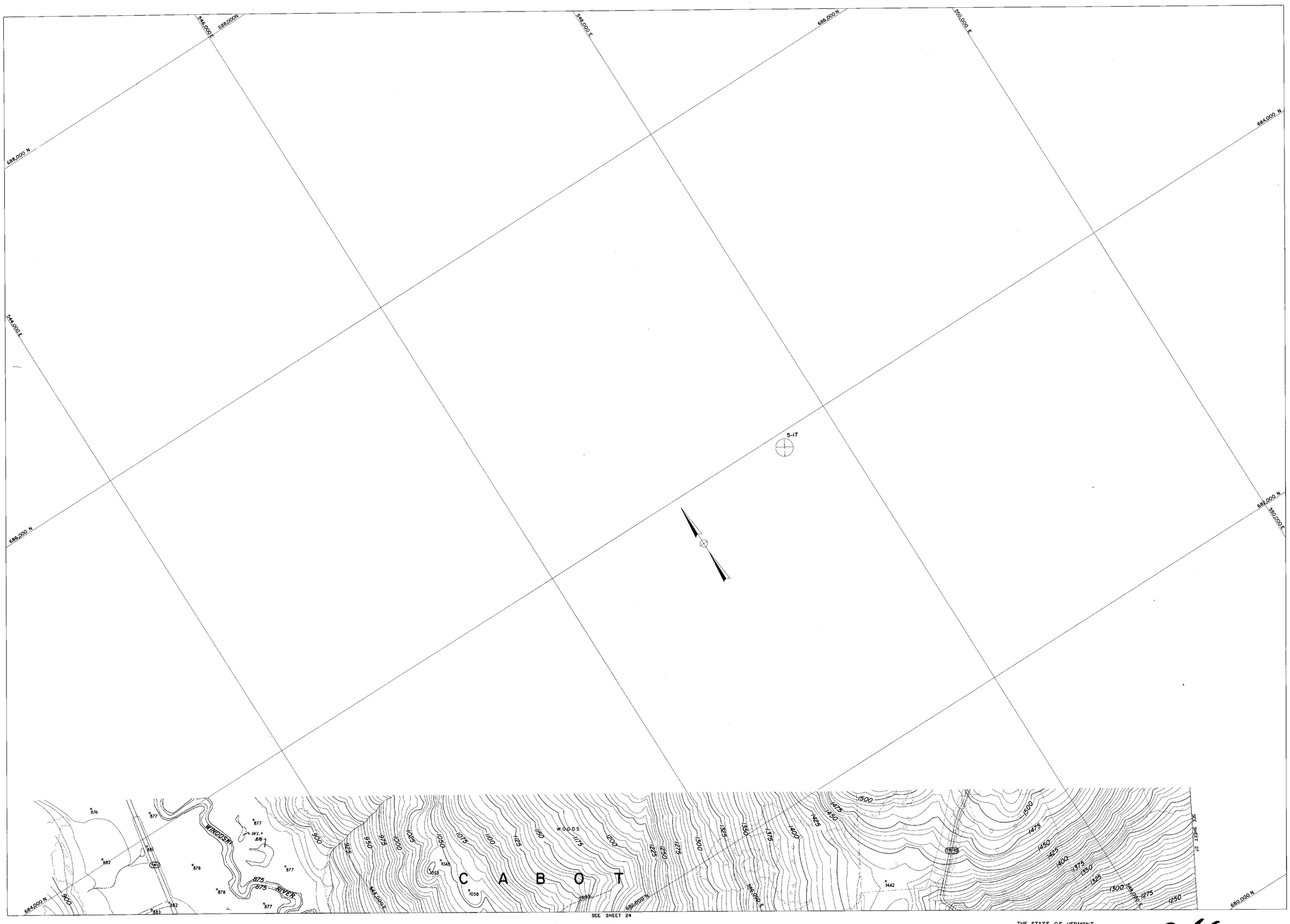

SEE SHEET 24

COMPILED BY PHOTOGRAMETRIC METHODS

MOORE SURVEY & MAPPING CORP.

CONTROL BY VT. GEODETIC SURVEY, U.S.C.&G.S. & M.S.&M. CORP.

Scale: 1 : 2400

200 0 200 400 600 800 feet

CONTOUR INTERVAL 5'
DATUM: MEAN SEA LEVEL 1929
2000' GRID BASED ON VERMONT STATE PLANE COORDINATE SYSTEM
TRANSVERSE MERCATOR PROJECTION

THE STATE OF VERMONT
DEPARTMENT OF HIGHWAYS
MONTPELIER-E. MONTPELIER-BERLIN
PLAIN.-MARSH.-CABOT-DANVILLE
TOPOGRAPHIC MAP

CONTRACT 2-67 DATE OF PHOTOGRAPHY: 5/13/67 5/29/67
SHEET 25 OF 44 SHEETS

266

SEE SHEET 27

CABOT
MARSHFIELD

GROTON - MARSHFIELD STATE HIGHWAY

POWER LINE

TRAIL

TRAIL

DREW
MOUNTAIN

WOODS

WOODS

WOODS

SEE SHEET 24

SEE SHEET 23

680,000N

678,000N

676,000N

674,000N

672,000N

548,000E

546,000E

544,000E

COMPILED BY PHOTOGRAMETRIC METHODS

MOORE SURVEY & MAPPING CORP.

CONTROL BY VT. GEODETIC SURVEY, U.S.C.&G.S. & M.S.&M. CORP.

Scale: 1 : 2400

200 0 200 400 600 800 feet

CONTOUR INTERVAL 5'

DATUM: MEAN SEA LEVEL 1929

2000' GRID BASED ON VERMONT STATE PLANE COORDINATE SYSTEM

TRANSVERSE MERCATOR PROJECTION

THE STATE OF VERMONT
DEPARTMENT OF HIGHWAYS
MONTPELIER – E. MONTPELIER – BERLIN
PLAIN. – MARSH. – CABOT – DANVILLE
TOPOGRAPHIC MAP

CONTRACT 2-67 DATE OF PHOTOGRAPHY: 5/13/67 5/29/67

SHEET 26 OF 44 SHEETS

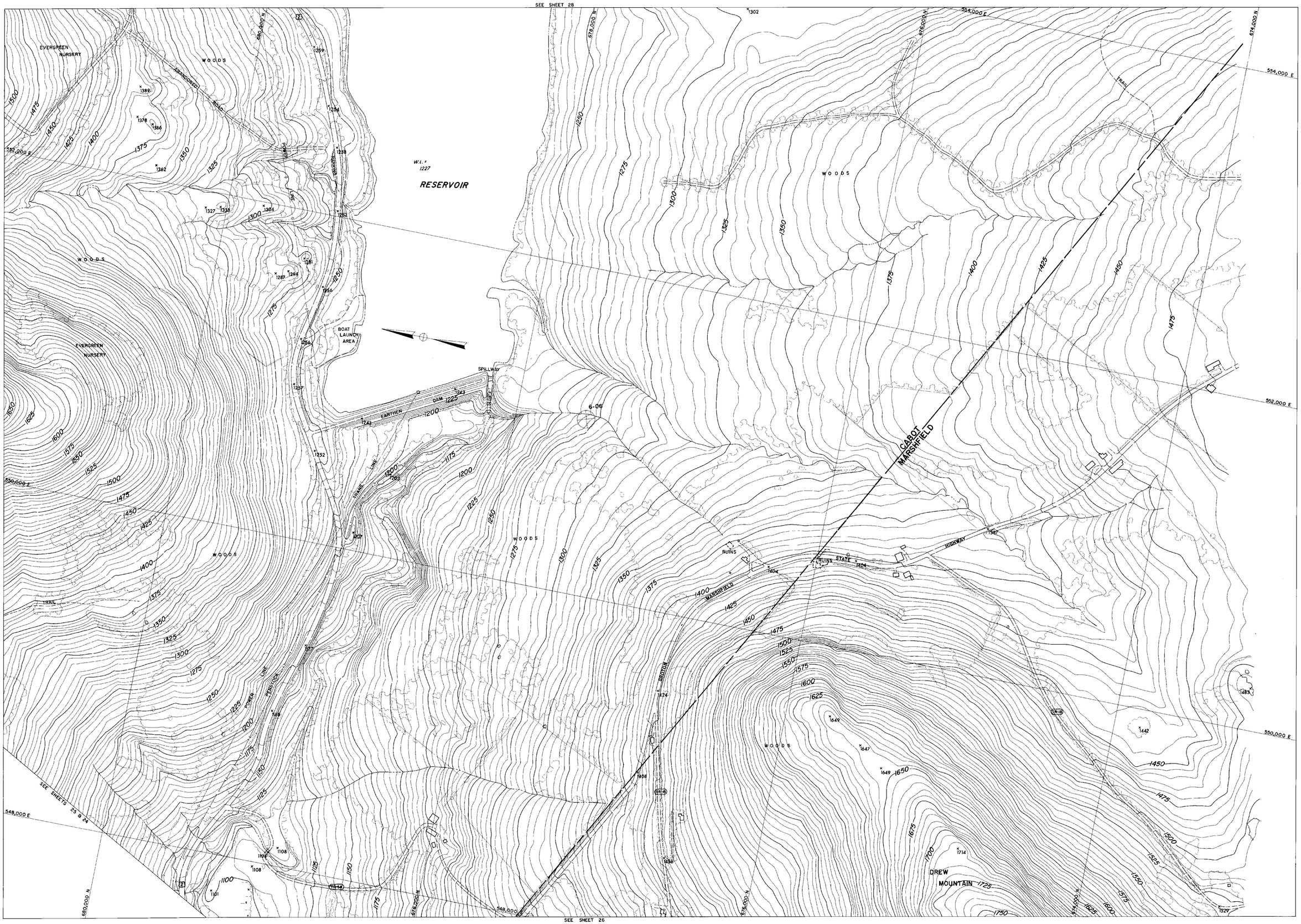

COMPILED BY PHOTOGRAMETRIC METHODS

MOORE SURVEY & MAPPING CORP.

CONTROL BY VT. GEODETIC SURVEY, U.S.C.&G.S. & M.S.&M. CORP.

Scale: 1 : 2400

200 0 200 400 600 800 feet

CONTOUR INTERVAL 5'

DATUM: MEAN SEA LEVEL 1929

2000' GRID BASED ON VERMONT STATE PLANE COORDINATE SYSTEM

TRANSVERSE MERCATOR PROJECTION

THE STATE OF VERMONT
DEPARTMENT OF HIGHWAYS
MONTPELIER-E. MONTPELIER-BERLIN
PLAIN.-MARSH.-CABOT-DANVILLE
TOPOGRAPHIC MAP

CONTRACT 2-67 DATE OF PHOTOGRAPHY: 5/13/67 5/29/67

SHEET 27 OF 44 SHEETS

266

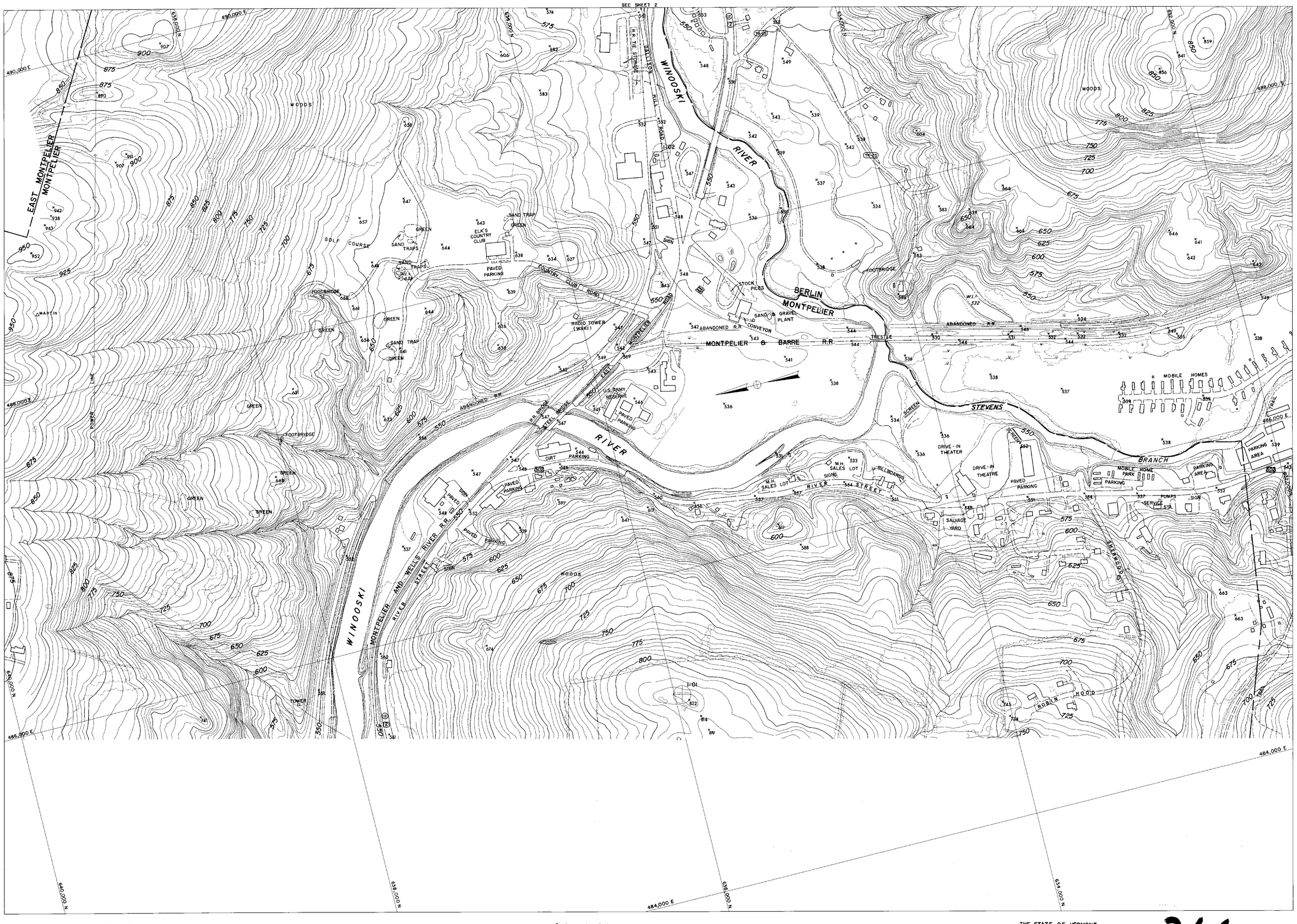

COMPILED BY PHOTOGRAMETRIC METHODS

MOORE SURVEY & MAPPING CORP.

CONTROL BY VT. GEODETIC SURVEY, U.S.C.&G.S. & M.S.&M. CORP.

Scale: 1 : 2400

200 0 200 400 600 800 feet

CONTOUR INTERVAL 5'

DATUM: MEAN SEA LEVEL 1929

2000' GRID BASED ON VERMONT STATE PLANE COORDINATE SYSTEM

TRANSVERSE MERCATOR PROJECTION

THE STATE OF VERMONT
DEPARTMENT OF HIGHWAYS
MONTPELIER–E. MONTPELIER–BERLIN
PLAIN.–MARSH.–CABOT–DANVILLE
TOPOGRAPHIC MAP

CONTRACT 2-67 DATE OF PHOTOGRAPHY: 5/13/67 5/29/67

SHEET 1 OF 44 SHEETS

266

MIDDLEBURY

Spring Map Photogrammetry

1" = 200'

"JPL"

1 of 3

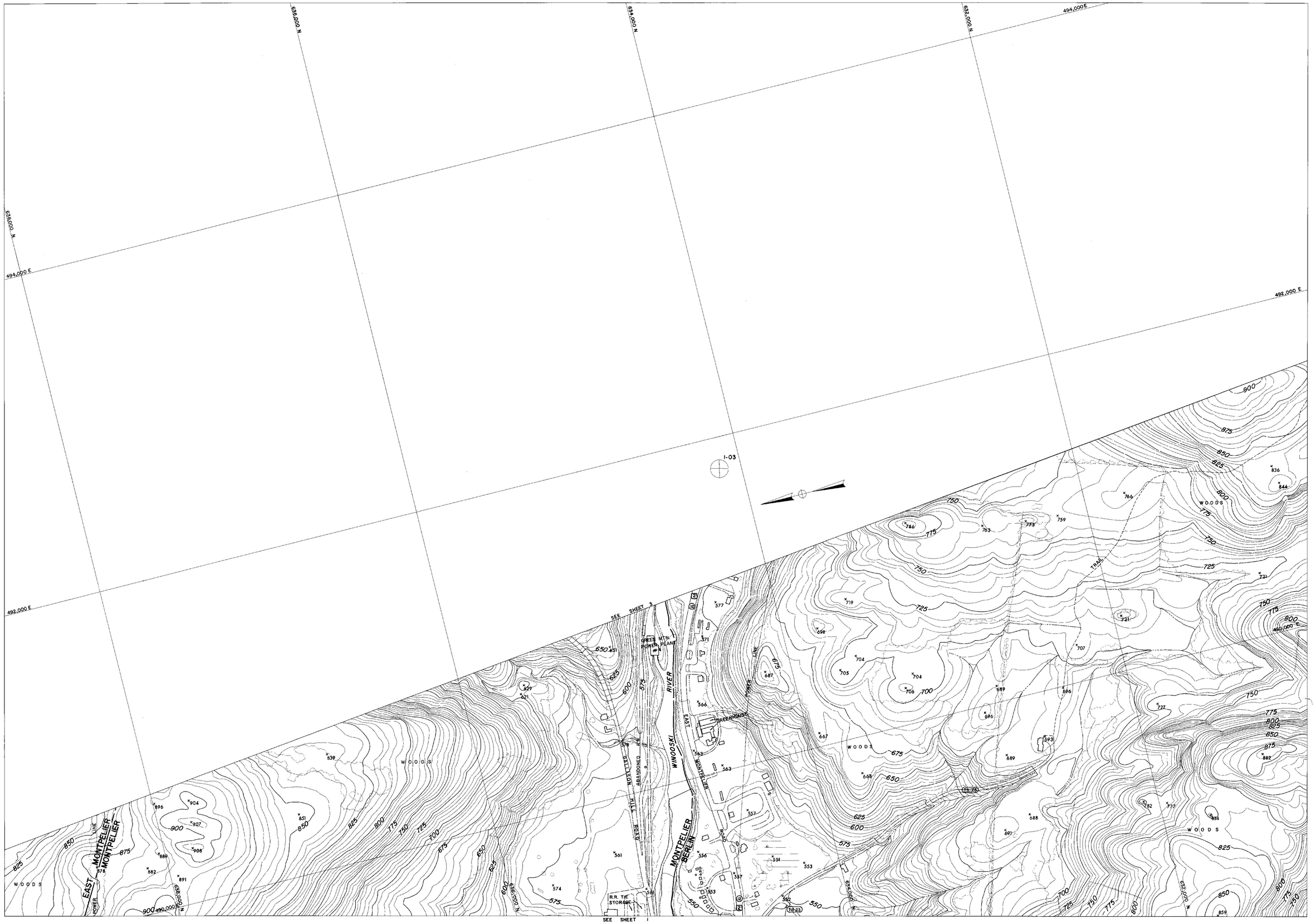

COMPILED BY PHOTOGRAMETRIC METHODS

MOORE SURVEY & MAPPING CORP.

CONTROL BY VT. GEODETIC SURVEY, U.S.C.&G.S. & M.S.&M. CORP.

Scale: 1 : 2400

200 0 200 400 600 800 feet

CONTOUR INTERVAL 5'

DATUM: MEAN SEA LEVEL 1929

2000' GRID BASED ON VERMONT STATE PLANE COORDINATE SYSTEM

TRANSVERSE MERCATOR PROJECTION

THE STATE OF VERMONT
DEPARTMENT OF HIGHWAYS
MONTPELIER–E. MONTPELIER–BERLIN
PLAIN.–MARSH.–CABOT–DANVILLE
TOPOGRAPHIC MAP

CONTRACT 2-67 DATE OF PHOTOGRAPHY: 5/13/67 5/29/67

SHEET 2 OF 44 SHEETS

266

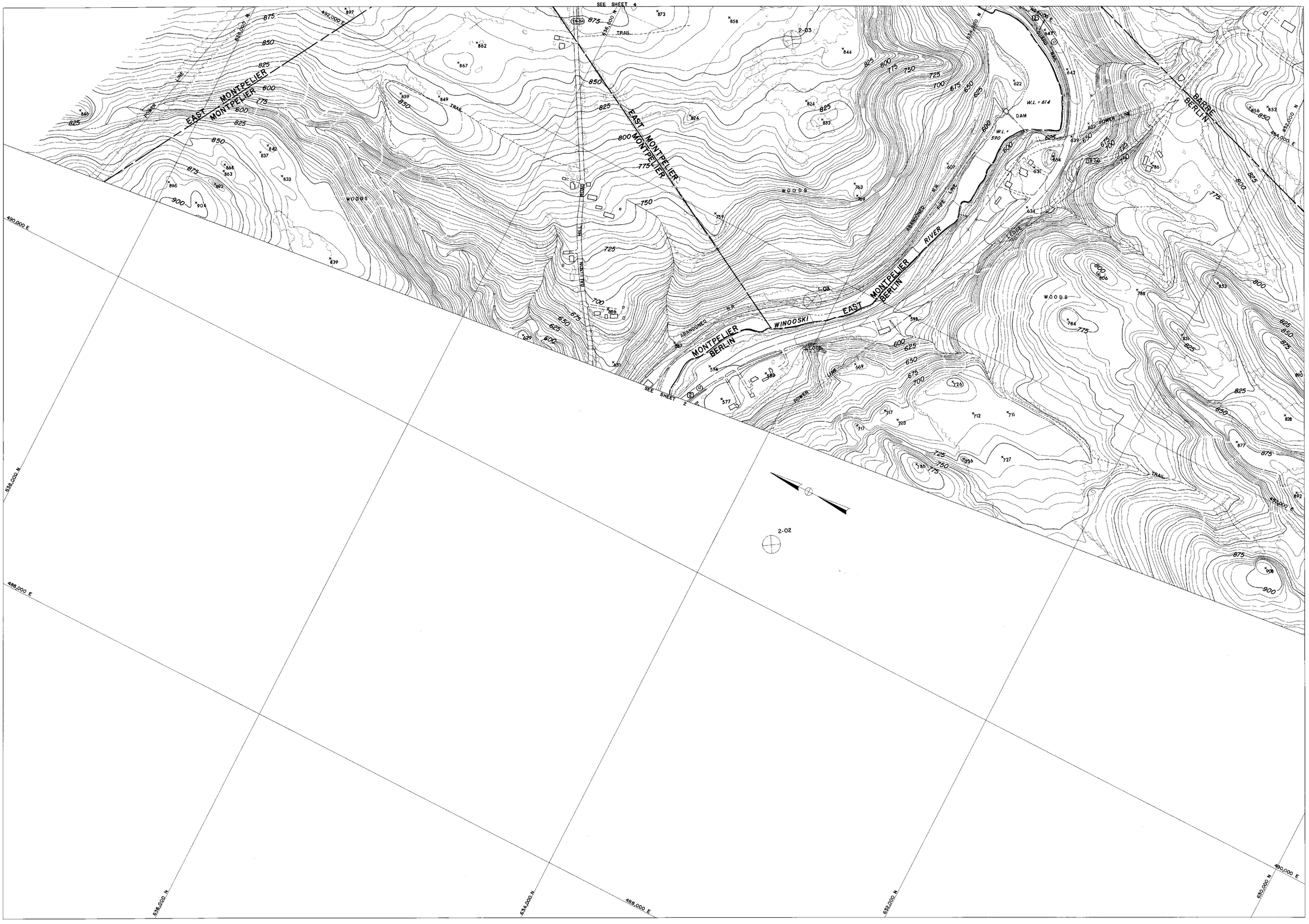

COMPILED BY PHOTOGRAMETRIC METHODS

MOORE SURVEY & MAPPING CORP.

CONTROL BY VT. GEODETIC SURVEY, U.S.C.&G.S. & M.S.&M. CORP.

Scale: 1 : 2400

200 0 200 400 600 800 feet

CONTOUR INTERVAL 5'

DATUM: MEAN SEA LEVEL 1929

2000' GRID BASED ON VERMONT STATE PLANE COORDINATE SYSTEM

TRANSVERSE MERCATOR PROJECTION

THE STATE OF VERMONT
DEPARTMENT OF HIGHWAYS
MONTPELIER – E. MONTPELIER – BERLIN
PLAIN. – MARSH. – CABOT – DANVILLE
TOPOGRAPHIC MAP

CONTRACT 2-67 DATE OF PHOTOGRAPHY: 5/13/67 5/29/67

SHEET 3 OF 44 SHEETS

266

SEE SHEET 5

SEE SHEET 3

COMPILED BY PHOTOGRAMETRIC METHODS

MOORE SURVEY & MAPPING CORP.

CONTROL BY VT. GEODETIC SURVEY, U.S.C.&G.S. & M.S.&M. CORP.

Scale: 1 : 2400

200 0 200 400 600 800 (ft)

CONTOUR INTERVAL 5'

DATUM: MEAN SEA LEVEL 1929

2000' GRID BASED ON VERMONT STATE PLANE COORDINATE SYSTEM

TRANSVERSE MERCATOR PROJECTION

THE STATE OF VERMONT

DEPARTMENT OF HIGHWAYS

MONTPELIER–E. MONTPELIER–BERLIN

PLAIN.–MARSH.–CABOT–DANVILLE

TOPOGRAPHIC MAP

CONTRACT 2-67 DATE OF PHOTOGRAPHY: 5/13/67 5/29/67

SHEET 4 OF 44 SHEETS

266

SEE SHEET 6

SEE SHEET 11

EAST MONTPELIER

BENNETT BROOK

WINOOSKI RIVER

WINOOSKI

ABANDONED R.R. GRADE

ABANDONED ROAD

PIONEER LINE

WOODS

LEDGE

SALVAGE YARD

2-06

2-05

SEE SHEET 4

COMPILED BY PHOTOGRAMETRIC METHODS

MOORE SURVEY & MAPPING CORP.

CONTROL BY VT. GEODETIC SURVEY, U.S.C.&G.S. & M.S.&M. CORP.

Scale: 1 : 2400

200 0 200 400 600 800 feet

CONTOUR INTERVAL 5'

DATUM: MEAN SEA LEVEL 1929

2000' GRID BASED ON VERMONT STATE PLANE COORDINATE SYSTEM

TRANSVERSE MERCATOR PROJECTION

THE STATE OF VERMONT
DEPARTMENT OF HIGHWAYS
MONTPELIER–E. MONTPELIER–BERLIN
PLAIN.–MARSH.–CABOT–DANVILLE
TOPOGRAPHIC MAP

CONTRACT 2-67 DATE OF PHOTOGRAPHY: 5/13/67 5/29/67

SHEET 5 OF 44 SHEETS

266

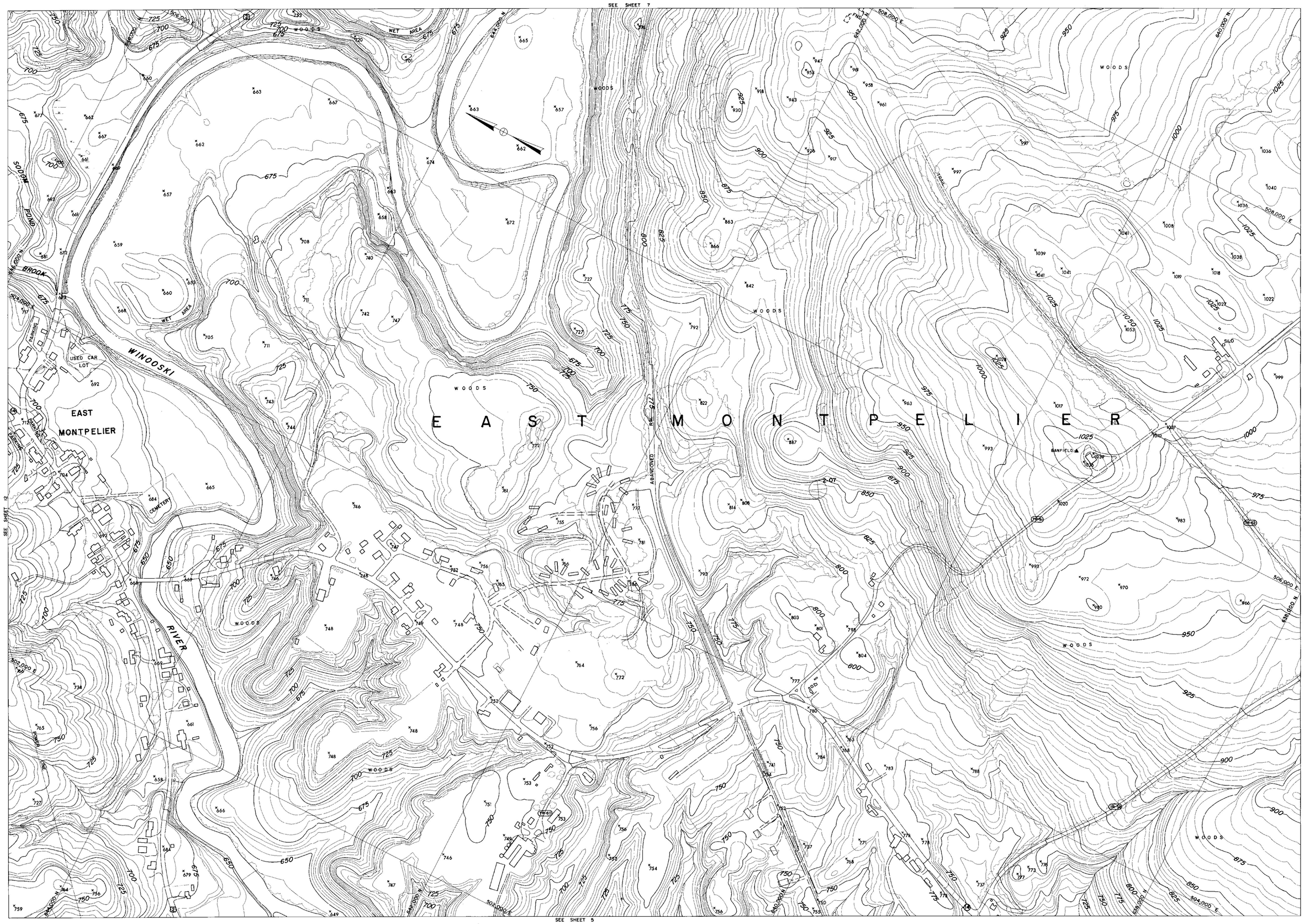

COMPILED BY PHOTOGRAMETRIC METHODS

MOORE SURVEY & MAPPING CORP.

CONTROL BY VT. GEODETIC SURVEY, U.S.C.&G.S. & M.S.&M. CORP.

Scale: 1 : 2400

200 0 200 400 600 800 feet

CONTOUR INTERVAL 5'

DATUM: MEAN SEA LEVEL 1929

2000' GRID BASED ON VERMONT STATE PLANE COORDINATE SYSTEM

TRANSVERSE MERCATOR PROJECTION

THE STATE OF VERMONT
DEPARTMENT OF HIGHWAYS
MONTPELIER–E. MONTPELIER–BERLIN
PLAIN.–MARSH.–CABOT–DANVILLE
TOPOGRAPHIC MAP

CONTRACT 2-67 DATE OF PHOTOGRAPHY: 5/13/67 5/29/67

SHEET 6 OF 44 SHEETS

266

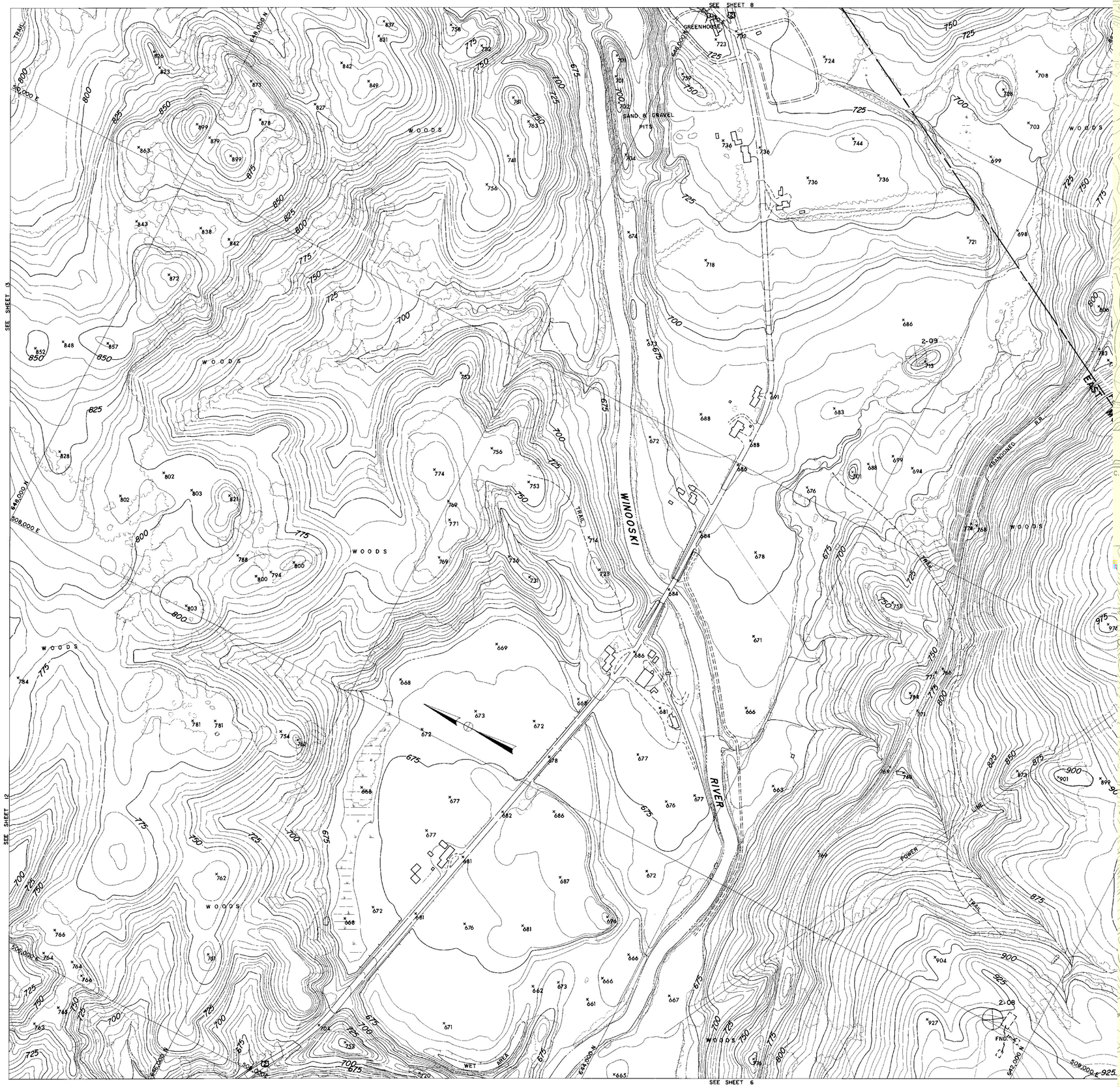

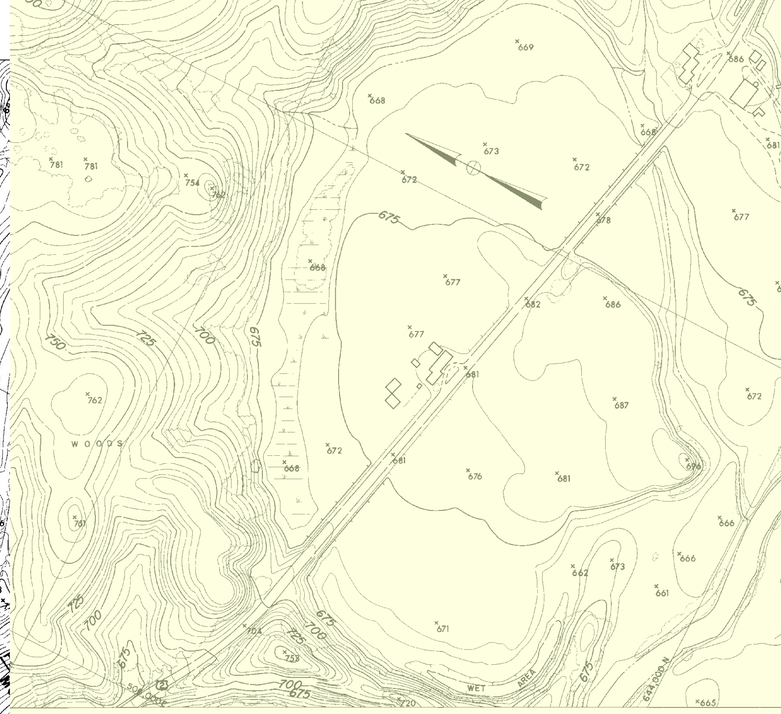

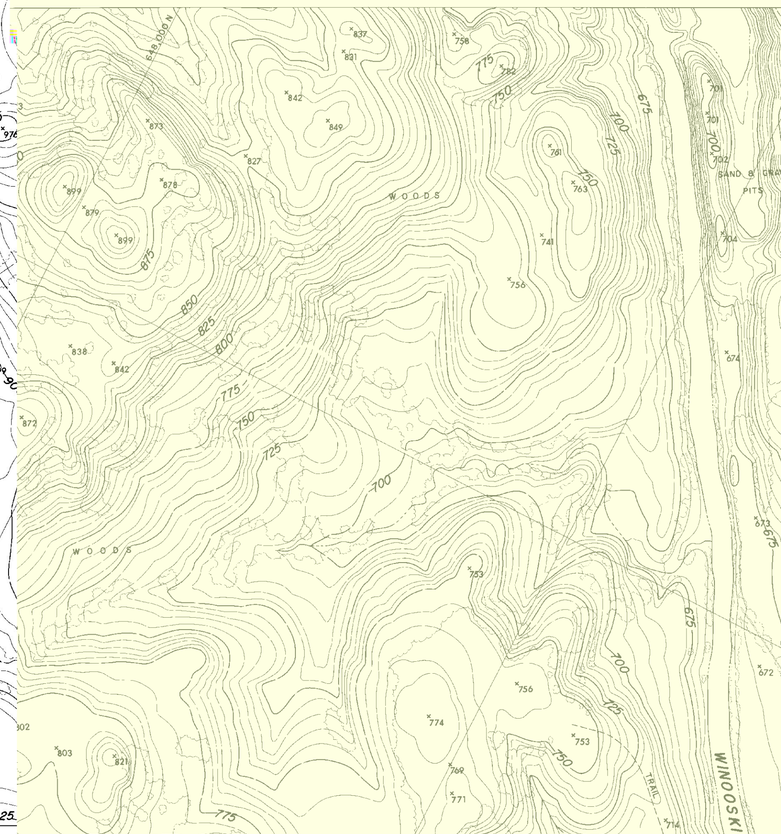

COMPILED BY PHOTOGRAMETRIC METHODS
MOORE SURVEY & MAPPING CORP.
CONTROL BY VT. GEODETIC SURVEY, U.S.C.&G.S. & M.S.B.M. CORP.

Scale: 1 : 2400
200 0 200 400 600 800 feet
CONTOUR INTERVAL 5'
DATUM: MEAN SEA LEVEL 1929
2000' GRID BASED ON VERMONT STATE PLANE COORDINATE SYSTEM
TRANSVERSE MERCATOR PROJECTION



COMPILED BY PHOTOGRAMETRIC METHODS

MOORE SURVEY & MAPPING CORP.

CONTROL BY VT. GEODETIC SURVEY, U.S.C.&G.S. & M.S.&M. CORP.

Scale: 1 : 2400

200 0 200 400 600 800 feet

CONTOUR INTERVAL 5'
DATUM: MEAN SEA LEVEL 1929
2000' GRID BASED ON VERMONT STATE PLANE COORDINATE SYSTEM
TRANSVERSE MERCATOR PROJECTION

THE STATE OF VERMONT
DEPARTMENT OF HIGHWAYS
MONTPELIER–E. MONTPELIER–BERLIN
PLAIN.–MARSH.–CABOT–DANVILLE
TOPOGRAPHIC MAP

CONTRACT 2-67 DATE OF PHOTOGRAPHY: 5/13/67 5/29/67
SHEET 8 OF 44 SHEETS

266

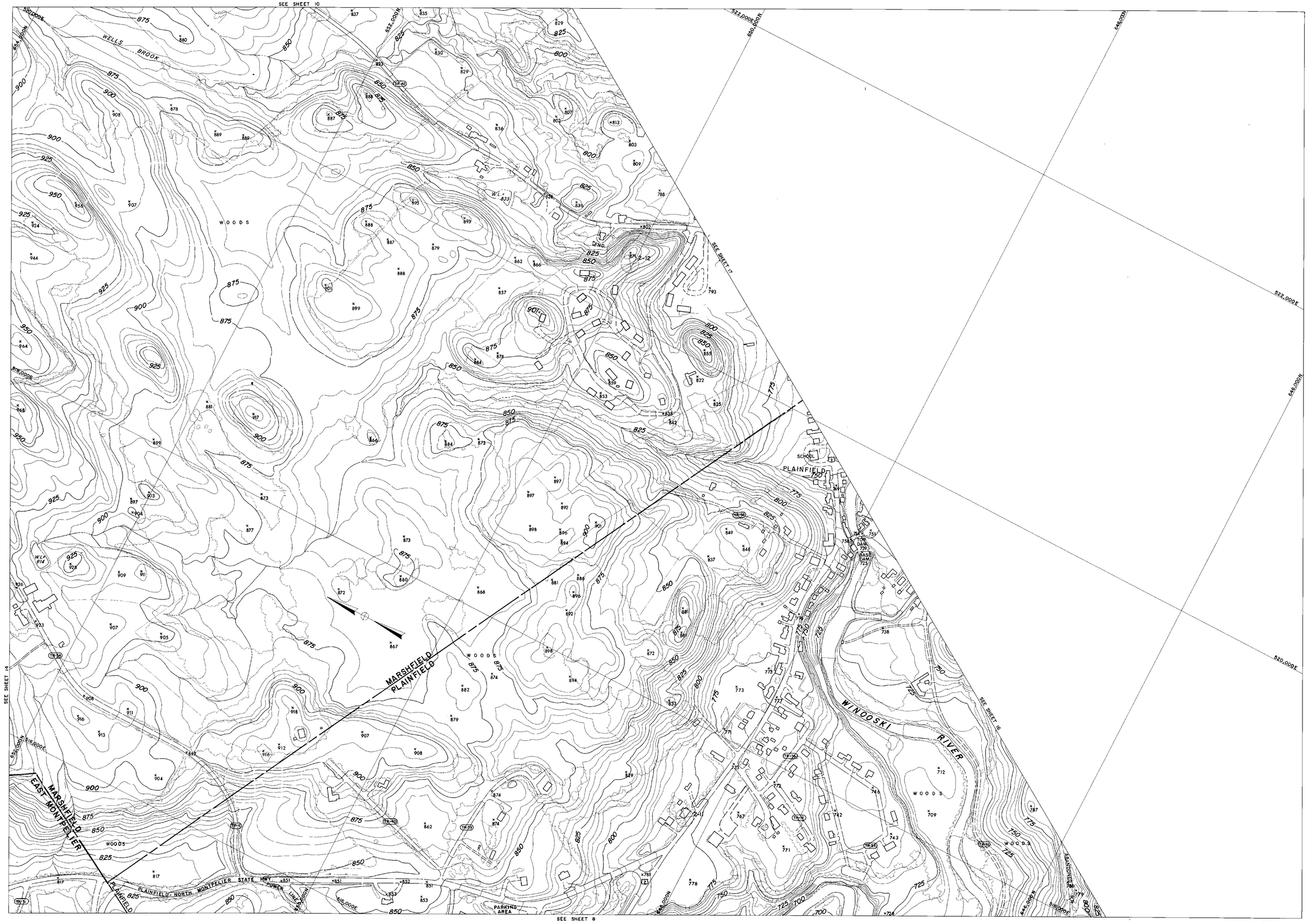

SEE SHEET 8

COMPILED BY PHOTOGRAMETRIC METHODS

MOORE SURVEY & MAPPING CORP.

CONTROL BY VT. GEODETIC SURVEY, U.S.C.&G.S. & M.S.&M. CORP.

Scale: 1 : 2400

200 0 200 400 600 800 feet

CONTOUR INTERVAL 5'

DATUM: MEAN SEA LEVEL 1929

2000' GRID BASED ON VERMONT STATE PLANE COORDINATE SYSTEM

TRANSVERSE MERCATOR PROJECTION

THE STATE OF VERMONT
DEPARTMENT OF HIGHWAYS
MONTPELIER–E. MONTPELIER–BERLIN
PLAIN.–MARSH.–CABOT–DANVILLE
TOPOGRAPHIC MAP

CONTRACT 2-67 DATE OF PHOTOGRAPHY: 5/13/67 5/29/67

SHEET 9 OF 44 SHEETS

266

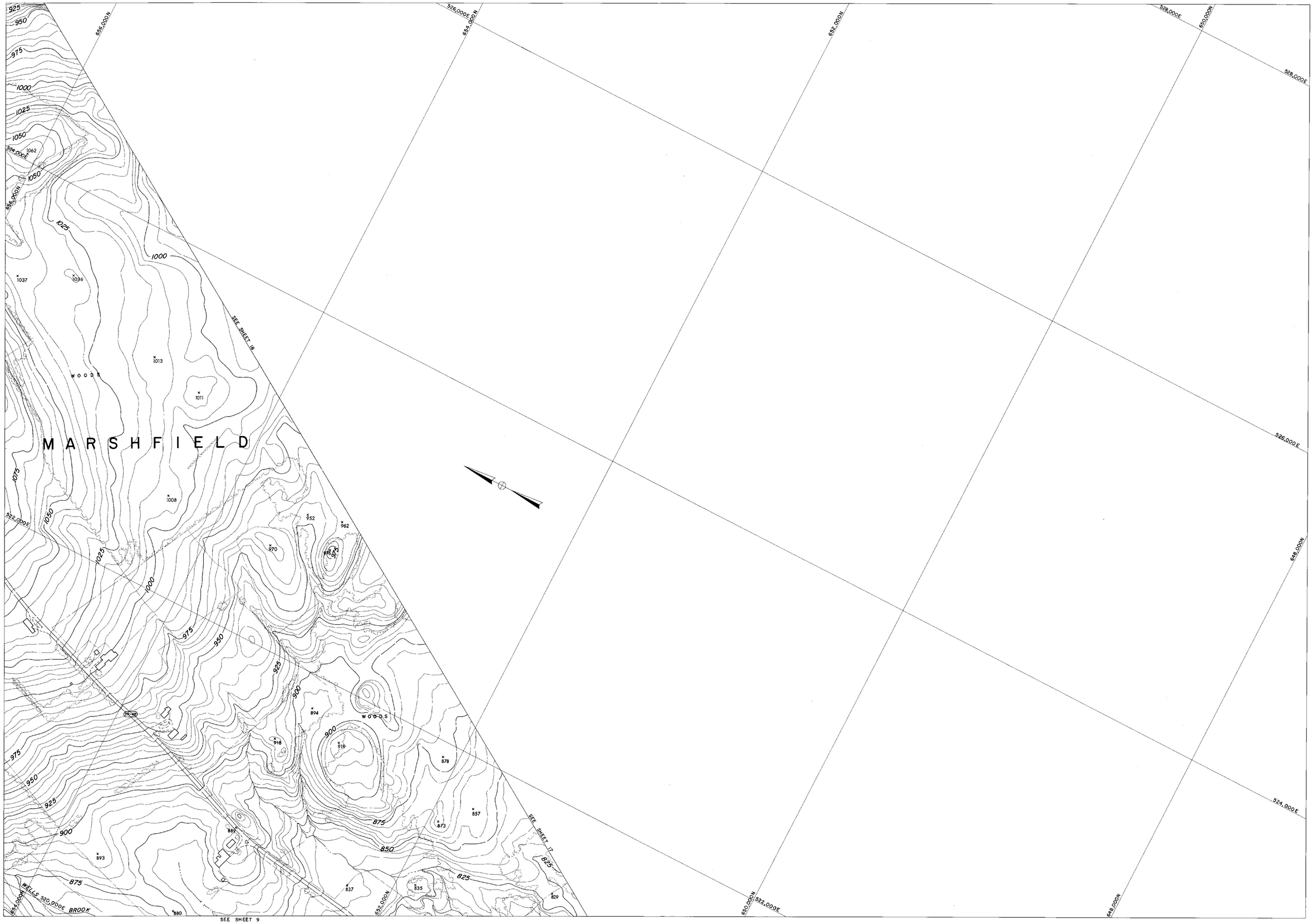

COMPILED BY PHOTOGRAMETRIC METHODS

MOORE SURVEY & MAPPING CORP.

CONTROL BY VT. GEODETIC SURVEY, U.S.C.&G.S. & M.S.&M. CORP.

Scale: 1 : 2400

200 0 200 400 600 800 feet

CONTOUR INTERVAL 5'

DATUM: MEAN SEA LEVEL 1929

2000' GRID BASED ON VERMONT STATE PLANE COORDINATE SYSTEM

TRANSVERSE MERCATOR PROJECTION

THE STATE OF VERMONT
DEPARTMENT OF HIGHWAYS
MONTPELIER--E. MONTPELIER-BERLIN
PLAIN.-MARSH.-CABOT-DANVILLE
TOPOGRAPHIC MAP

CONTRACT 2-67 DATE OF PHOTOGRAPHY: 5/13/67 5/29/67

SHEET 10 OF 44 SHEETS

266

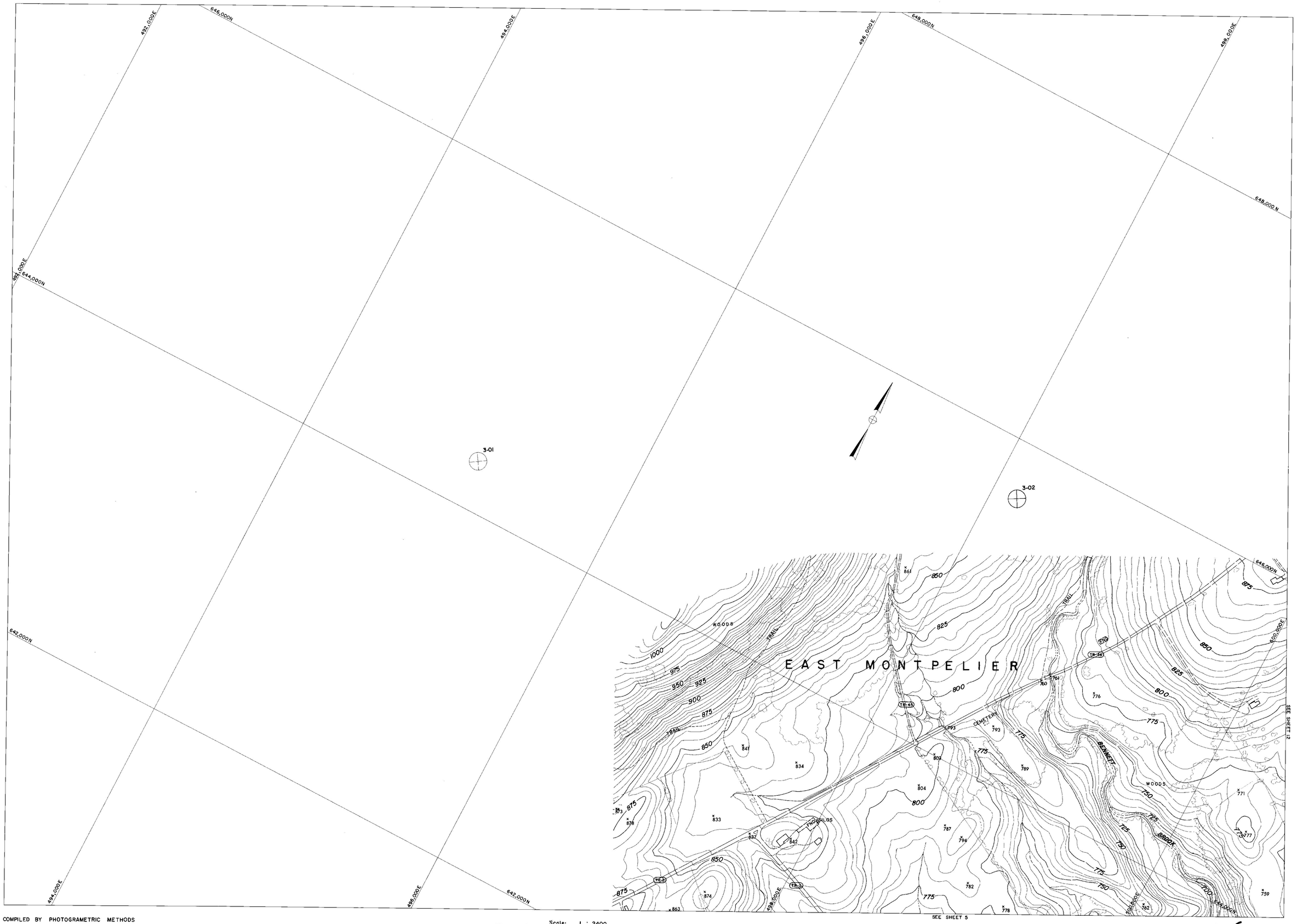

COMPILED BY PHOTOGRAMETRIC METHODS
MOORE SURVEY & MAPPING CORP.
CONTROL BY VT. GEODETIC SURVEY, U.S.C.&G.S. & M.S.&M. CORP.

Scale: 1 : 2400
200 0 200 400 600 800 feet
CONTOUR INTERVAL 5'
DATUM: MEAN SEA LEVEL 1929
2000' GRID BASED ON VERMONT STATE PLANE COORDINATE SYSTEM
TRANSVERSE MERCATOR PROJECTION

THE STATE OF VERMONT
DEPARTMENT OF HIGHWAYS
MONTPELIER–E. MONTPELIER–BERLIN
PLAIN.–MARSH.–CABOT–DANVILLE
TOPOGRAPHIC MAP

CONTRACT 2-67 DATE OF PHOTOGRAPHY: 5/13/67 5/29/67
SHEET 11 OF 44 SHEETS

266

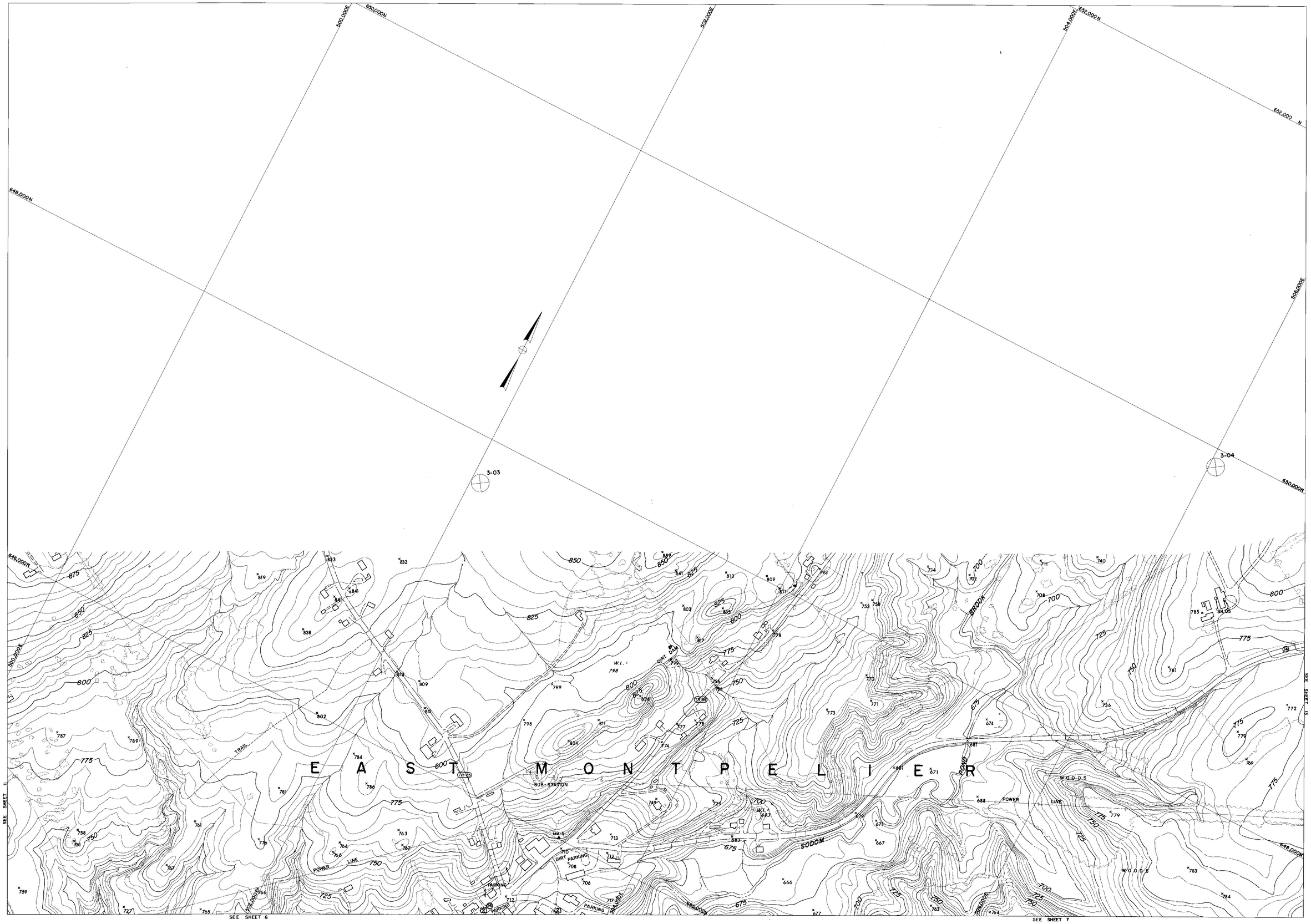

COMPILED BY PHOTOGRAMETRIC METHODS

MOORE SURVEY & MAPPING CORP.

CONTROL BY VT. GEODETIC SURVEY, U.S.C.&G.S. & M.S.B.M. CORP.

Scale: 1 : 2400

200 0 200 400 600 800 feet

CONTOUR INTERVAL 5'

DATUM: MEAN SEA LEVEL 1929

2000' GRID BASED ON VERMONT STATE PLANE COORDINATE SYSTEM

TRANSVERSE MERCATOR PROJECTION

THE STATE OF VERMONT
DEPARTMENT OF HIGHWAYS
MONTPELIER–E. MONTPELIER–BERLIN
PLAIN.–MARSH.–CABOT–DANVILLE
TOPOGRAPHIC MAP

CONTRACT 2-67 DATE OF PHOTOGRAPHY: 5/13/67 5/29/67

SHEET 12 OF 44 SHEETS

266

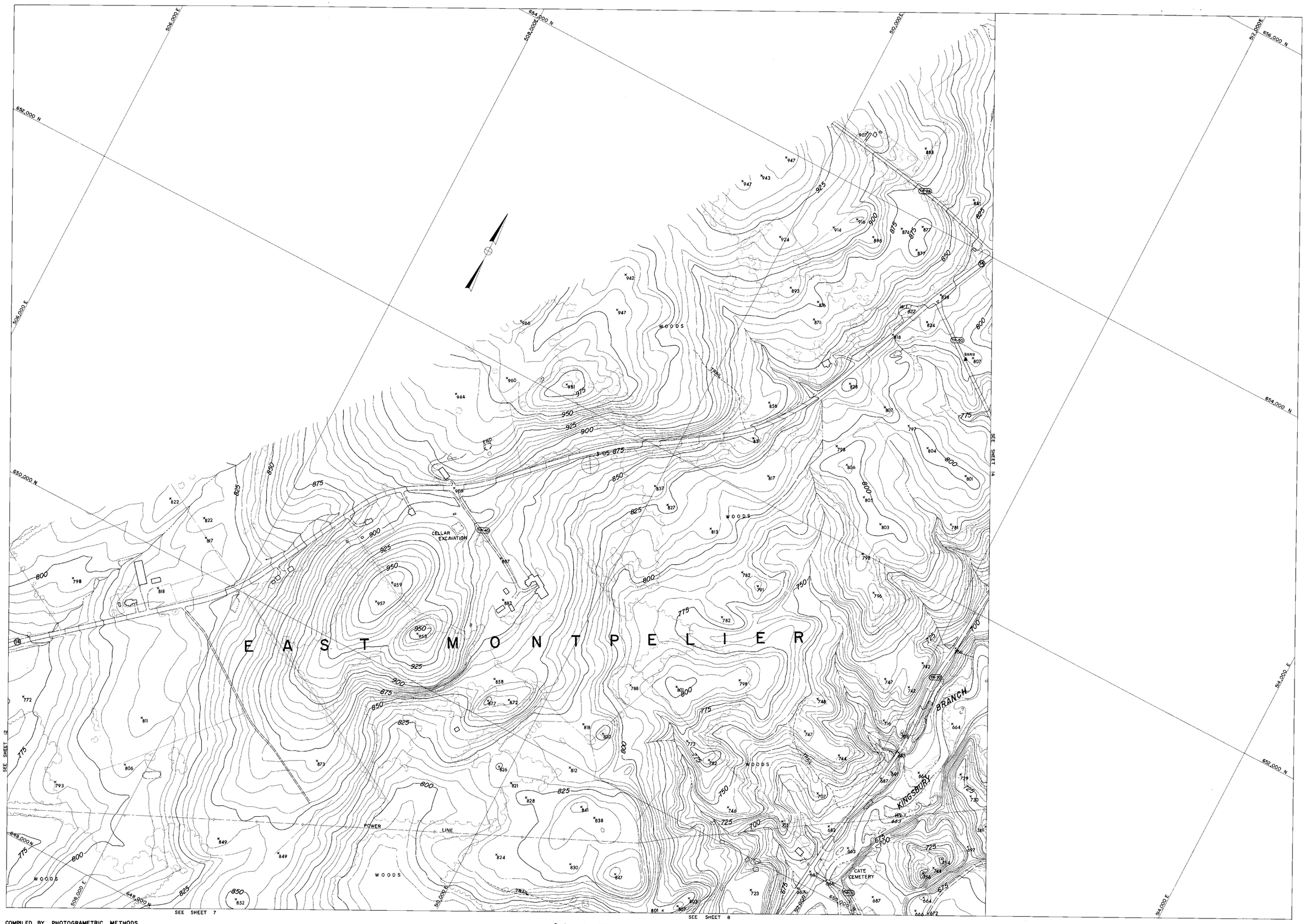

COMPILED BY PHOTOGRAMETRIC METHODS

MOORE SURVEY & MAPPING CORP.

CONTROL BY VT. GEODETIC SURVEY, U.S.C.&G.S. & M.S.&M. CORP.

Scale: 1 : 2400

200 0 200 400 600 800 feet

CONTOUR INTERVAL 5'

DATUM: MEAN SEA LEVEL 1929

2000' GRID BASED ON VERMONT STATE PLANE COORDINATE SYSTEM

TRANSVERSE MERCATOR PROJECTION

THE STATE OF VERMONT
DEPARTMENT OF HIGHWAYS
MONTPELIER-E. MONTPELIER-BERLIN
PLAIN.-MARSH.-CABOT-DANVILLE
TOPOGRAPHIC MAP

CONTRACT 2-67 DATE OF PHOTOGRAPHY: 5/13/67 5/29/67

SHEET 13 OF 44 SHEETS

266

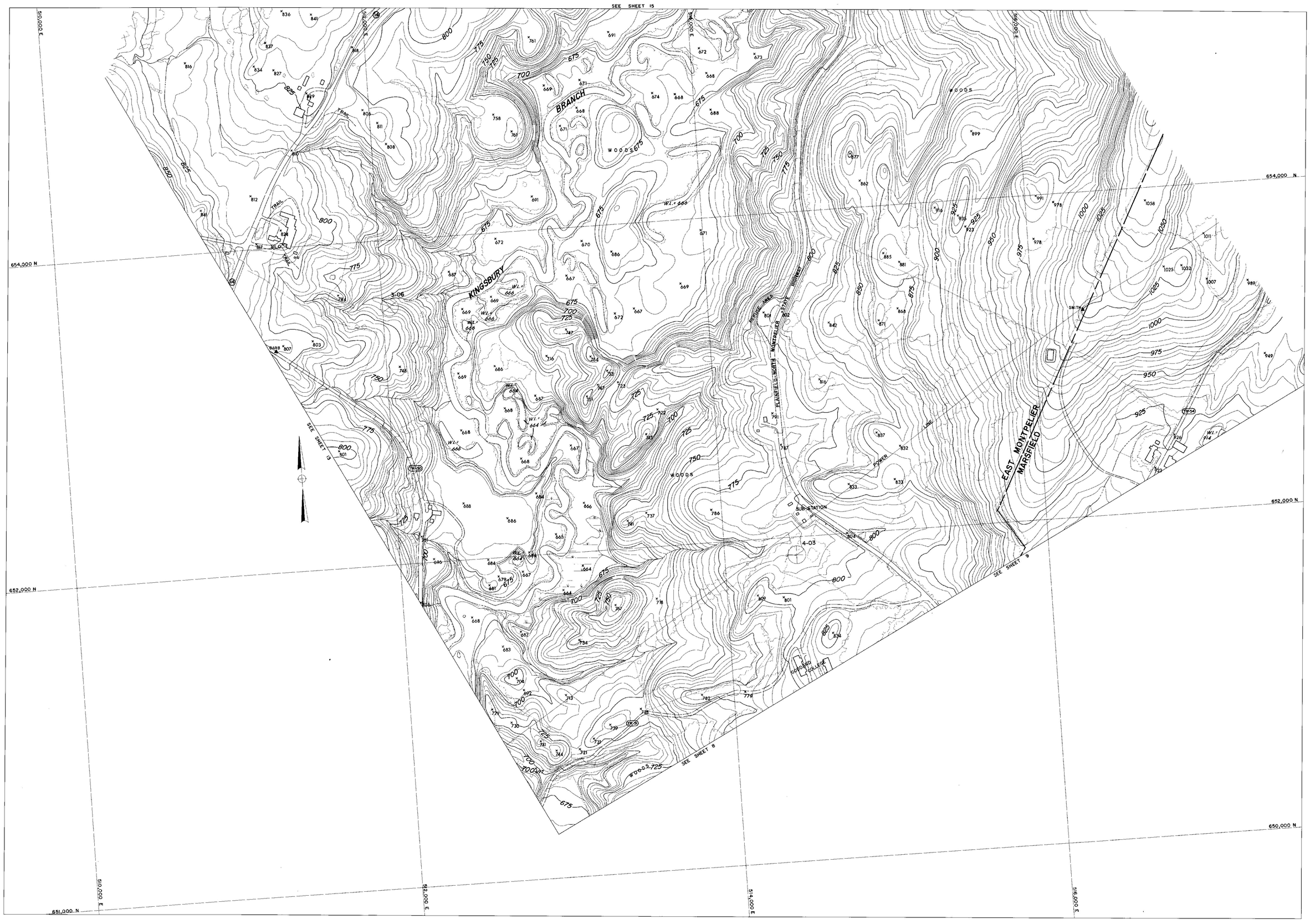

COMPILED BY PHOTOGRAMETRIC METHODS

MOORE SURVEY & MAPPING CORP.

CONTROL BY VT. GEODETIC SURVEY, U.S.C.&G.S. & M.S.&M. CORP.

Scale: 1 : 2400

200 0 200 400 600 800 feet

CONTOUR INTERVAL 5'

DATUM: MEAN SEA LEVEL 1929

2000' GRID BASED ON VERMONT STATE PLANE COORDINATE SYSTEM

TRANSVERSE MERCATOR PROJECTION

THE STATE OF VERMONT
DEPARTMENT OF HIGHWAYS
MONTPELIER-E. MONTPELIER-BERLIN
PLAIN.-MARSH.-CABOT-DANVILLE
TOPOGRAPHIC MAP

CONTRACT 2-67 DATE OF PHOTOGRAPHY: 5/13/67 5/29/67

SHEET 14 OF 44 SHEETS

266

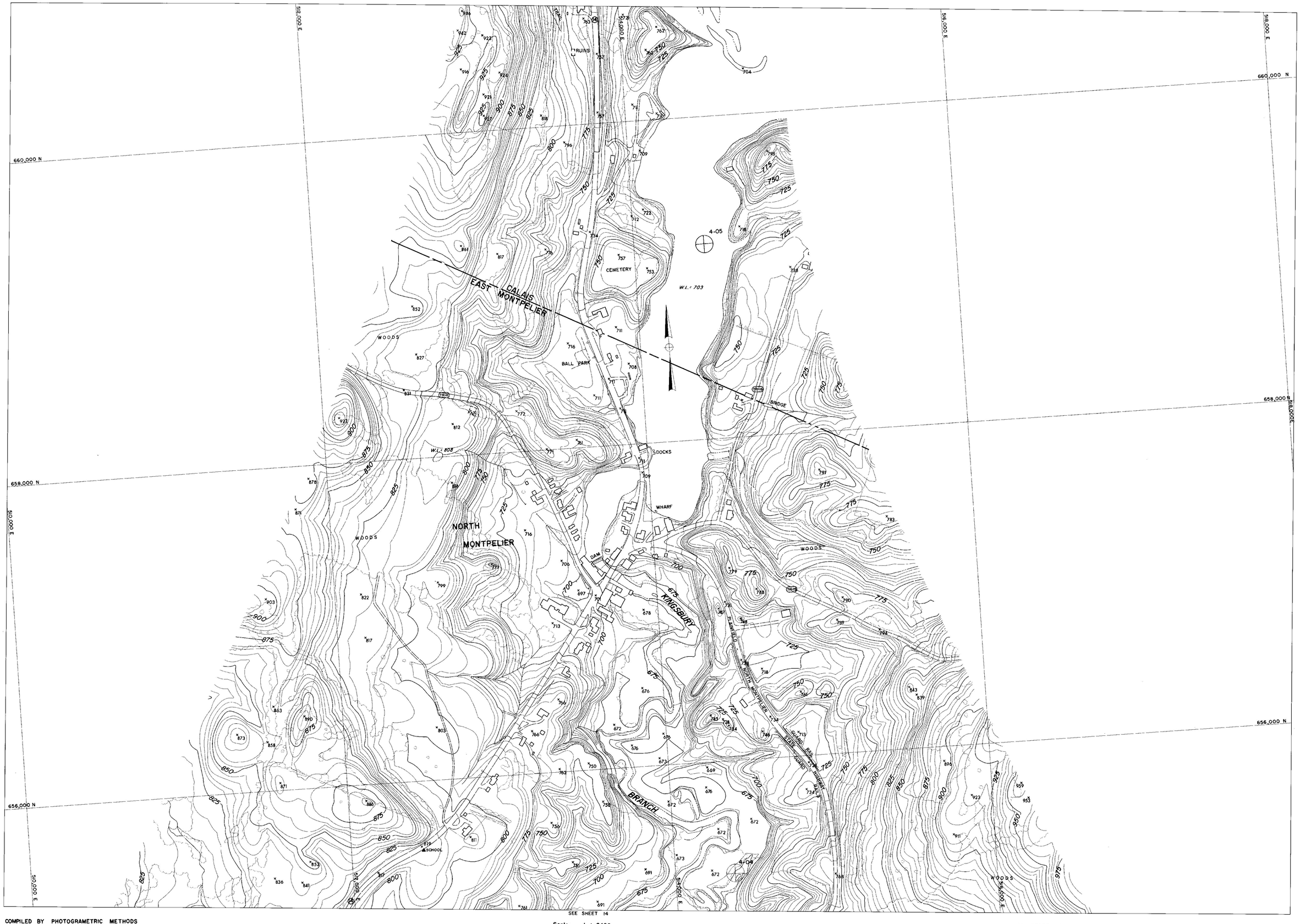

SEE SHEET 14

COMPILED BY PHOTOGRAMETRIC METHODS

MOORE SURVEY & MAPPING CORP.

CONTROL BY VT. GEODETIC SURVEY, U.S.C.&G.S. & M.S.&M. CORP.

Scale: 1 : 2400

200 0 200 400 600 800 feet

CONTOUR INTERVAL 5'

DATUM: MEAN SEA LEVEL 1929

2000' GRID BASED ON VERMONT STATE PLANE COORDINATE SYSTEM

TRANSVERSE MERCATOR PROJECTION

THE STATE OF VERMONT
DEPARTMENT OF HIGHWAYS
MONTPELIER-E. MONTPELIER-BERLIN
PLAIN.-MARSH.-CABOT-DANVILLE
TOPOGRAPHIC MAP

CONTRACT 2-67 DATE OF PHOTOGRAPHY: 5/13/67 5/29/67

SHEET 15 OF 44 SHEETS

266

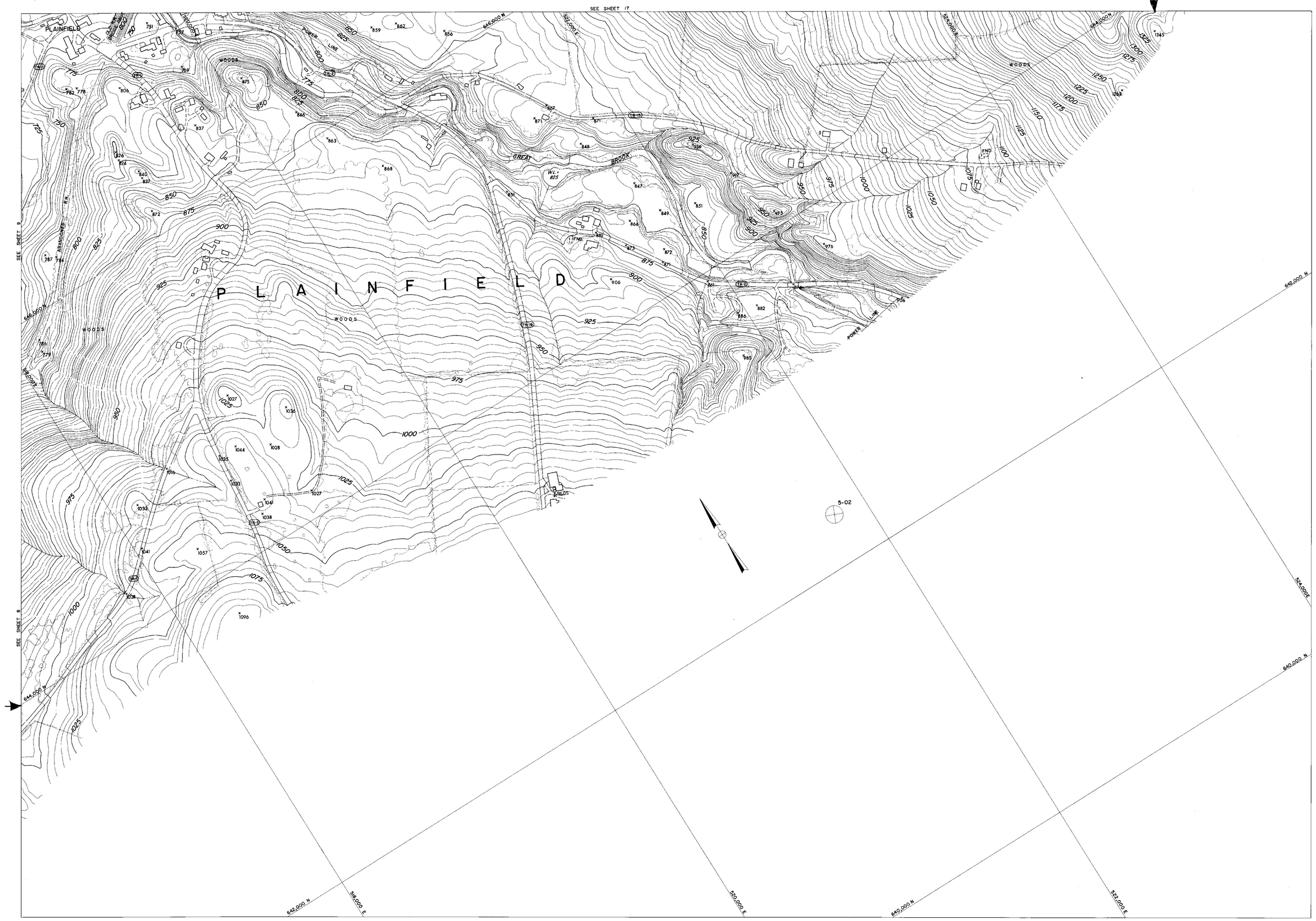

COMPILED BY PHOTOGRAMETRIC METHODS

MOORE SURVEY & MAPPING CORP.

CONTROL BY VT. GEODETIC SURVEY, U.S.C.&G.S. & M.S.&M. CORP.

Scale: 1 : 2400

200 0 200 400 600 800 feet

CONTOUR INTERVAL 5'

DATUM: MEAN SEA LEVEL 1929

2000' GRID BASED ON VERMONT STATE PLANE COORDINATE SYSTEM

TRANSVERSE MERCATOR PROJECTION

THE STATE OF VERMONT
DEPARTMENT OF HIGHWAYS
MONTPELIER—E. MONTPELIER—BERLIN
PLAIN.—MARSH.—CABOT—DANVILLE
TOPOGRAPHIC MAP

CONTRACT 2-67 DATE OF PHOTOGRAPHY: 5/13/67 5/29/67

SHEET 16 OF 44 SHEETS

266

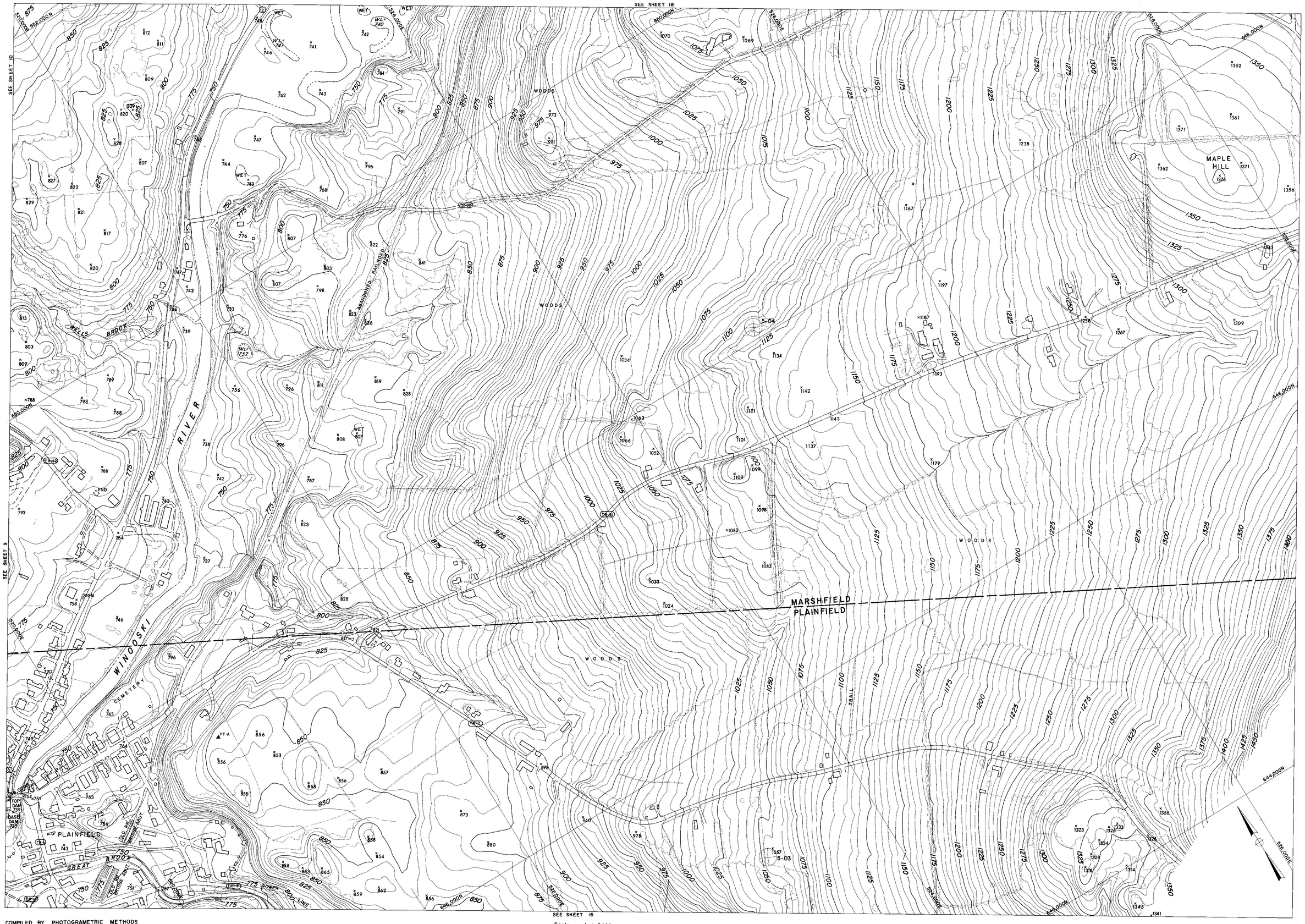

COMPILED BY PHOTOGRAMETRIC METHODS

MOORE SURVEY & MAPPING CORP.

CONTROL BY VT. GEODETIC SURVEY, U.S.C.&G.S. & M.S.&M. CORP.

Scale: 1 : 2400

200 0 200 400 600 800 feet

CONTOUR INTERVAL 5'

DATUM: MEAN SEA LEVEL 1929

2000' GRID BASED ON VERMONT STATE PLANE COORDINATE SYSTEM

TRANSVERSE MERCATOR PROJECTION

THE STATE OF VERMONT
DEPARTMENT OF HIGHWAYS
MONTPELIER-E. MONTPELIER-BERLIN
PLAIN.-MARSH.-CABOT-DANVILLE
TOPOGRAPHIC MAP

CONTRACT 2-67 DATE OF PHOTOGRAPHY: 5/13/67 5/29/67

SHEET 17 OF 44 SHEETS

266

SEE SHEET 19

SEE SHEET 10

MARSHFIELD

SEE SHEET 17

COMPILED BY PHOTOGRAMETRIC METHODS

MOORE SURVEY & MAPPING CORP.

CONTROL BY V.T. GEODETIC SURVEY, U.S.C.&G.S. & M.S.&M. CORP.

Scale: 1 : 2400

CONTOUR INTERVAL 5'
DATUM: MEAN SEA LEVEL 1929
2000' GRID BASED ON VERMONT STATE PLANE COORDINATE SYSTEM
TRANSVERSE MERCATOR PROJECTION

THE STATE OF VERMONT
DEPARTMENT OF HIGHWAYS
MONTPELIER—E. MONTPELIER—BERLIN
PLAIN.—MARSH.—CABOT—DANVILLE
TOPOGRAPHIC MAP

CONTRACT 2-67 DATE OF PHOTOGRAPHY: 5/13/67 5/29/67
SHEET 18 OF 44 SHEETS

266

SEE SHEET 20

SEE SHEET 18

COMPILED BY PHOTOGRAMETRIC METHODS
MOORE SURVEY & MAPPING CORP.
CONTROL BY VT. GEODETIC SURVEY, U.S.C.&G.S. & M.S.&M. CORP.

Scale: 1 : 2400
200 0 200 400 600 800 feet
CONTOUR INTERVAL 5'
DATUM: MEAN SEA LEVEL 1929
2000' GRID BASED ON VERMONT STATE PLANE COORDINATE SYSTEM
TRANSVERSE MERCATOR PROJECTION

THE STATE OF VERMONT
DEPARTMENT OF HIGHWAYS
MONTPELIER-E. MONTPELIER-BERLIN
PLAIN.-MARSH.-CABOT-DANVILLE
TOPOGRAPHIC MAP
CONTRACT 2-67 DATE OF PHOTOGRAPHY: 5/13/67 5/29/67
SHEET 19 OF 44 SHEETS

266

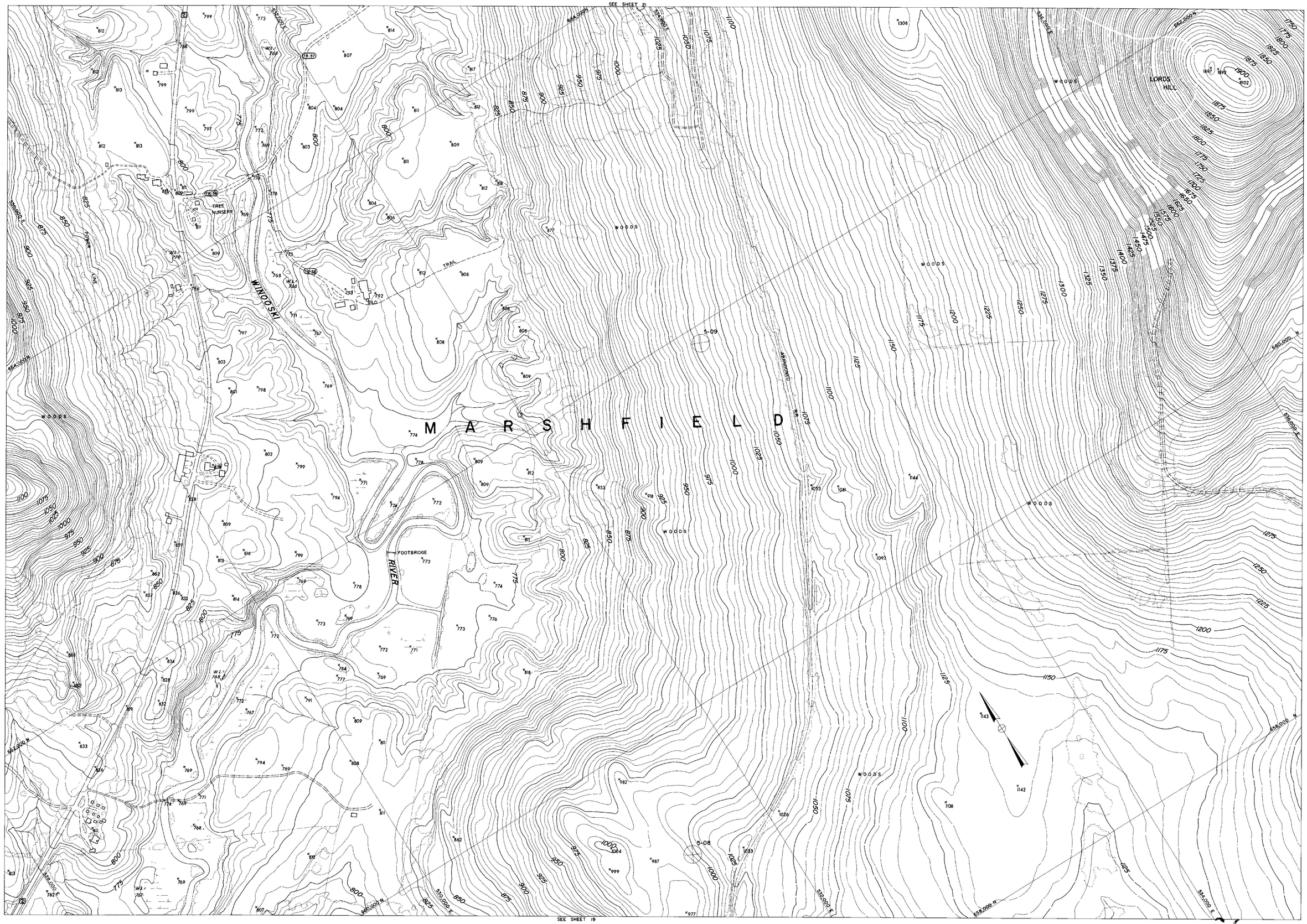

COMPILED BY PHOTOGRAMETRIC METHODS

MOORE SURVEY & MAPPING CORP.

CONTROL BY VT. GEODETIC SURVEY, U.S.C.&G.S. & M.S.&M. CORP.

Scale: 1 : 2400

200 0 200 400 600 800 feet

CONTOUR INTERVAL 5'

DATUM: MEAN SEA LEVEL 1929

2000' GRID BASED ON VERMONT STATE PLANE COORDINATE SYSTEM

TRANSVERSE MERCATOR PROJECTION

THE STATE OF VERMONT
DEPARTMENT OF HIGHWAYS
MONTPELIER-E. MONTPELIER-BERLIN
PLAIN.-MARSH.-CABOT-DANVILLE
TOPOGRAPHIC MAP

CONTRACT 2-67 DATE OF PHOTOGRAPHY: 5/13/67 5/29/67

SHEET 20 OF 44 SHEETS

266

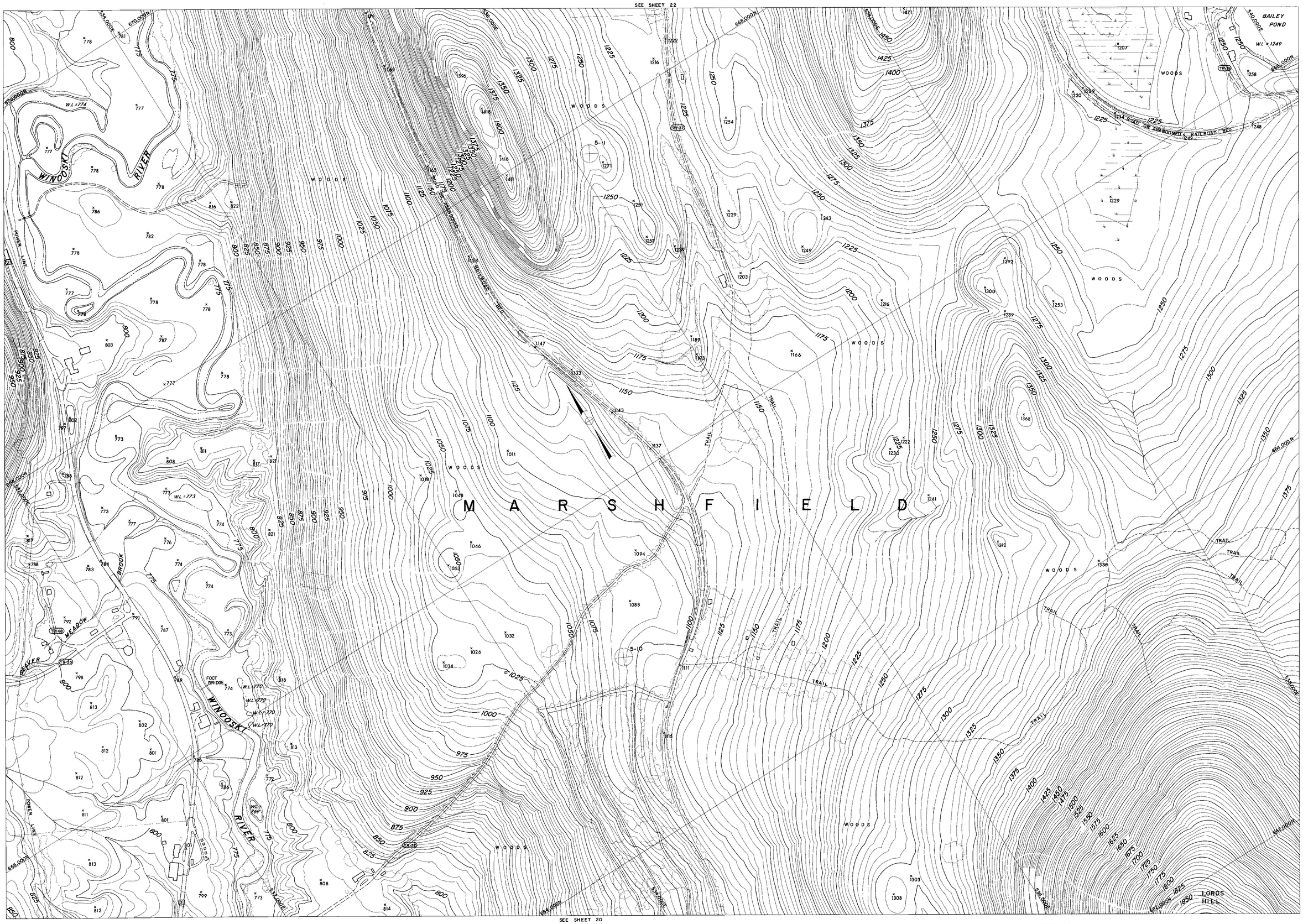

COMPILED BY PHOTOGRAMETRIC METHODS

MOORE SURVEY & MAPPING CORP.

CONTROL BY VT. GEODETIC SURVEY, U.S.C.&G.S. & M.S.&M. CORP.

Scale: 1 : 2400

200 0 200 400 600 800 feet

CONTOUR INTERVAL 5'

DATUM: MEAN SEA LEVEL 1929

2000' GRID BASED ON VERMONT STATE PLANE COORDINATE SYSTEM

TRANSVERSE MERCATOR PROJECTION

THE STATE OF VERMONT
DEPARTMENT OF HIGHWAYS
MONTPELIER–E. MONTPELIER–BERLIN
PLAIN.–MARSH.–CABOT–DANVILLE
TOPOGRAPHIC MAP

CONTRACT 2-67 DATE OF PHOTOGRAPHY: 5/13/67 5/29/67

SHEET 2: OF 44 SHEETS

266

SEE SHEET 23

M A R S H F I E L D

MAYS MTN.

MARSHFIELD STATION

WINOOSKI RIVER

LOVELAND LEDGE

KNOB HILL

POWER LINE

POWER LINE

TRAIL

TRAIL

TRAIL

ROAD ON ABANDONED R.R. BED

ROAD ON ABANDONED R.R. BED

ROAD ON ABANDONED R.R. BED

WOODS

WOODS

WOODS

WOODS

WOODS

WOODS

W.L.= 1252

W.L.=1249 BAILEY POND

DREW MTN.

EARTHEN DAM

5-12

TR-29

TR-30

TR-30

TR-30

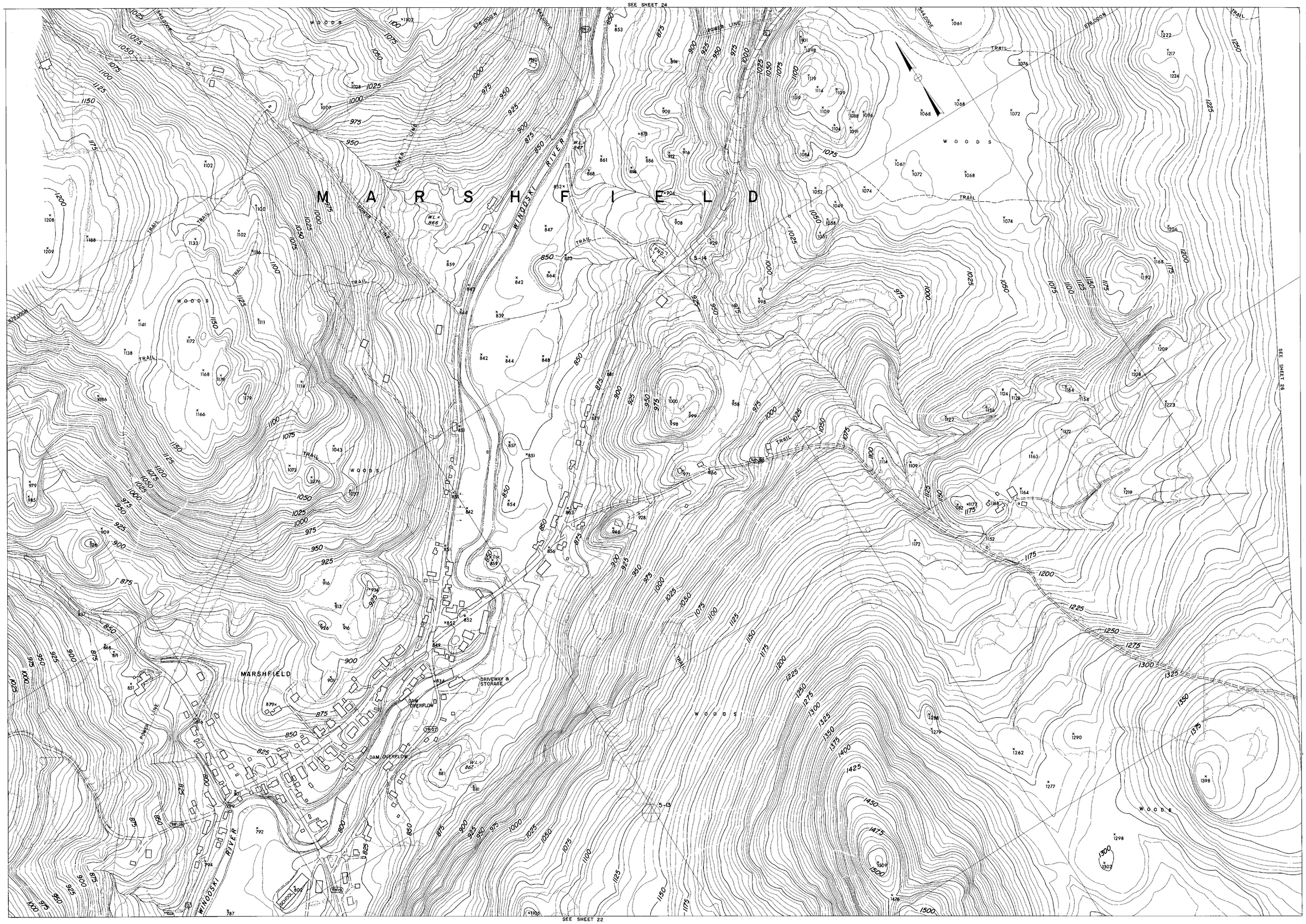

COMPILED BY PHOTOGRAMETRIC METHODS

MOORE SURVEY & MAPPING CORP.

CONTROL BY VT. GEODETIC SURVEY, U.S.C.&G.S. & M.S.&M. CORP.

Scale: 1 : 2400

200 0 200 400 600 800 feet

CONTOUR INTERVAL 5'
DATUM: MEAN SEA LEVEL 1929
2000' GRID BASED ON VERMONT STATE PLANE COORDINATE SYSTEM
TRANSVERSE MERCATOR PROJECTION

THE STATE OF VERMONT
DEPARTMENT OF HIGHWAYS
MONTPELIER–E. MONTPELIER–BERLIN
PLAIN.–MARSH.–CABOT–DANVILLE
TOPOGRAPHIC MAP

CONTRACT 2-67 DATE OF PHOTOGRAPHY: 5/13/67 5/29/67
SHEET 23 OF 44 SHEETS

266

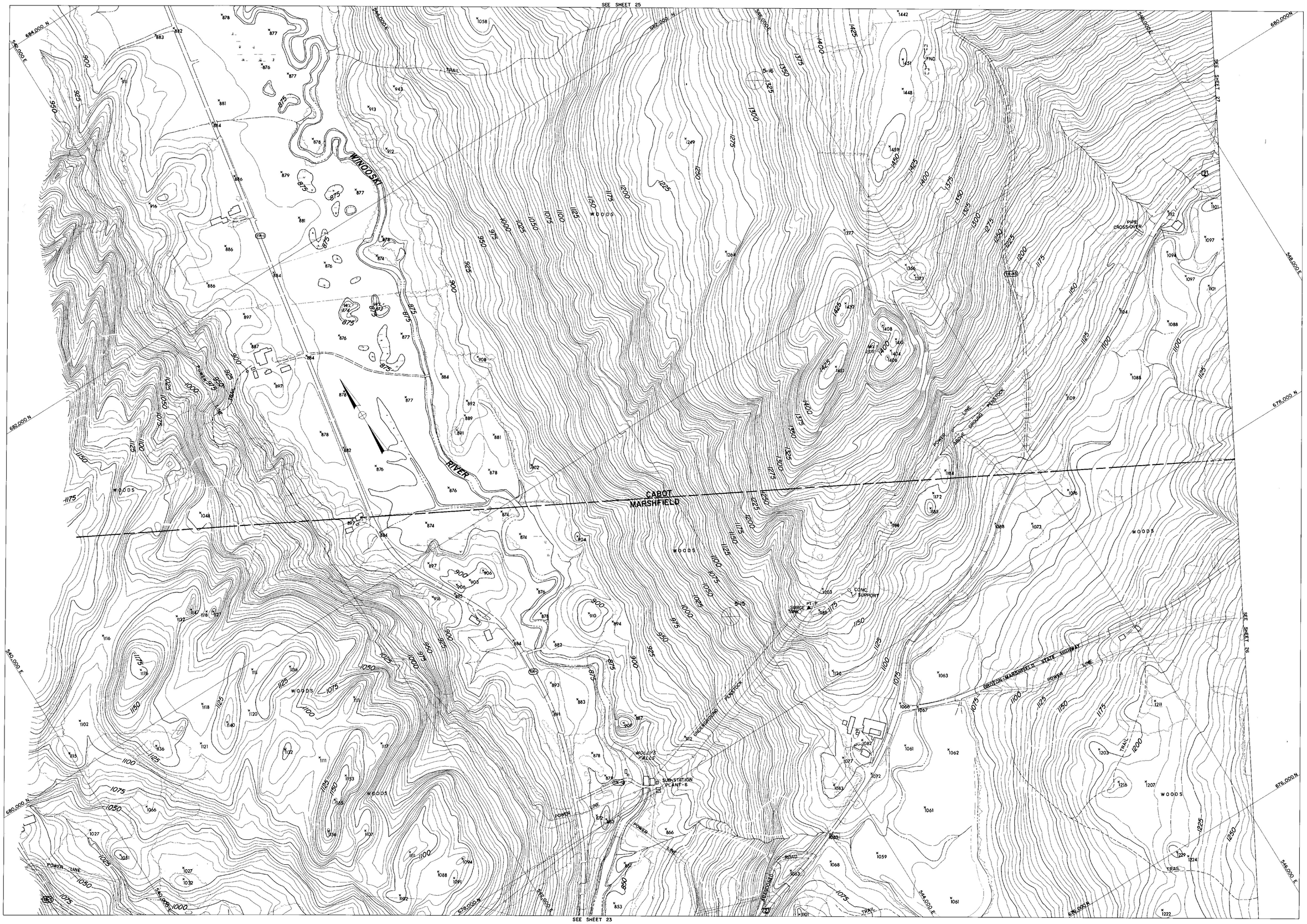

COMPILED BY PHOTOGRAMETRIC METHODS

MOORE SURVEY & MAPPING CORP.

CONTROL BY VT. GEODETIC SURVEY, U.S.C.&G.S. & M.S.&M. CORP.

Scale: 1 : 2400

200 0 200 400 600 800 feet

CONTOUR INTERVAL 5'

DATUM: MEAN SEA LEVEL 1929

2000' GRID BASED ON VERMONT STATE PLANE COORDINATE SYSTEM

TRANSVERSE MERCATOR PROJECTION

THE STATE OF VERMONT
DEPARTMENT OF HIGHWAYS
MONTPELIER-E. MONTPELIER-BERLIN
PLAIN.-MARSH.-CABOT-DANVILLE
TOPOGRAPHIC MAP

CONTRACT 2-67 DATE OF PHOTOGRAPHY: 5/13/67 5/29/67

SHEET 24 OF 44 SHEETS

266

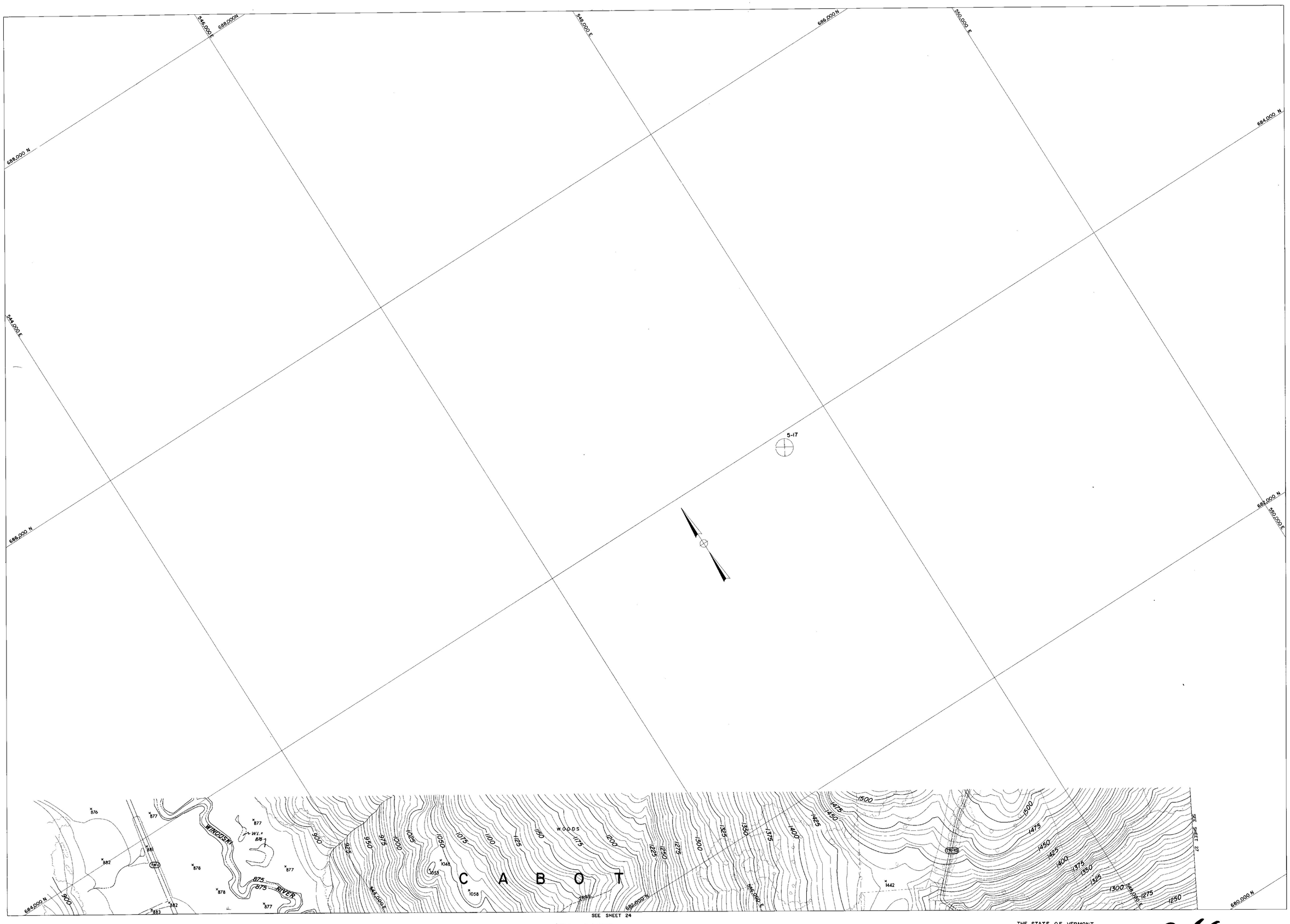

SEE SHEET 24

COMPILED BY PHOTOGRAMETRIC METHODS

MOORE SURVEY & MAPPING CORP.

CONTROL BY VT. GEODETIC SURVEY, U.S.C.&G.S. & M.S.&M. CORP.

Scale: 1 : 2400

200 0 200 400 600 800 feet

CONTOUR INTERVAL 5'
DATUM: MEAN SEA LEVEL 1929
2000' GRID BASED ON VERMONT STATE PLANE COORDINATE SYSTEM
TRANSVERSE MERCATOR PROJECTION

THE STATE OF VERMONT
DEPARTMENT OF HIGHWAYS
MONTPELIER-E. MONTPELIER-BERLIN
PLAIN.-MARSH.-CABOT-DANVILLE
TOPOGRAPHIC MAP

CONTRACT 2-67 DATE OF PHOTOGRAPHY: 5/13/67 5/29/67
SHEET 25 OF 44 SHEETS

266

SEE SHEET 27

CABOT
MARSHFIELD

GROTON - MARSHFIELD STATE HIGHWAY

POWER LINE

TRAIL

TRAIL

DREW
MOUNTAIN

WOODS

WOODS

WOODS

SEE SHEET 24

SEE SHEET 23

680,000N

678,000N

676,000N

674,000N

672,000N

548,000E

546,000E

544,000E

COMPILED BY PHOTOGRAMETRIC METHODS

MOORE SURVEY & MAPPING CORP.

CONTROL BY VT. GEODETIC SURVEY, U.S.C.&G.S. & M.S.&M. CORP.

Scale: 1 : 2400

200 0 200 400 600 800 feet

CONTOUR INTERVAL 5'

DATUM: MEAN SEA LEVEL 1929

2000' GRID BASED ON VERMONT STATE PLANE COORDINATE SYSTEM

TRANSVERSE MERCATOR PROJECTION

THE STATE OF VERMONT
DEPARTMENT OF HIGHWAYS
MONTPELIER – E. MONTPELIER – BERLIN
PLAIN. – MARSH. – CABOT – DANVILLE
TOPOGRAPHIC MAP

CONTRACT 2-67 DATE OF PHOTOGRAPHY: 5/13/67 5/29/67

SHEET 26 OF 44 SHEETS

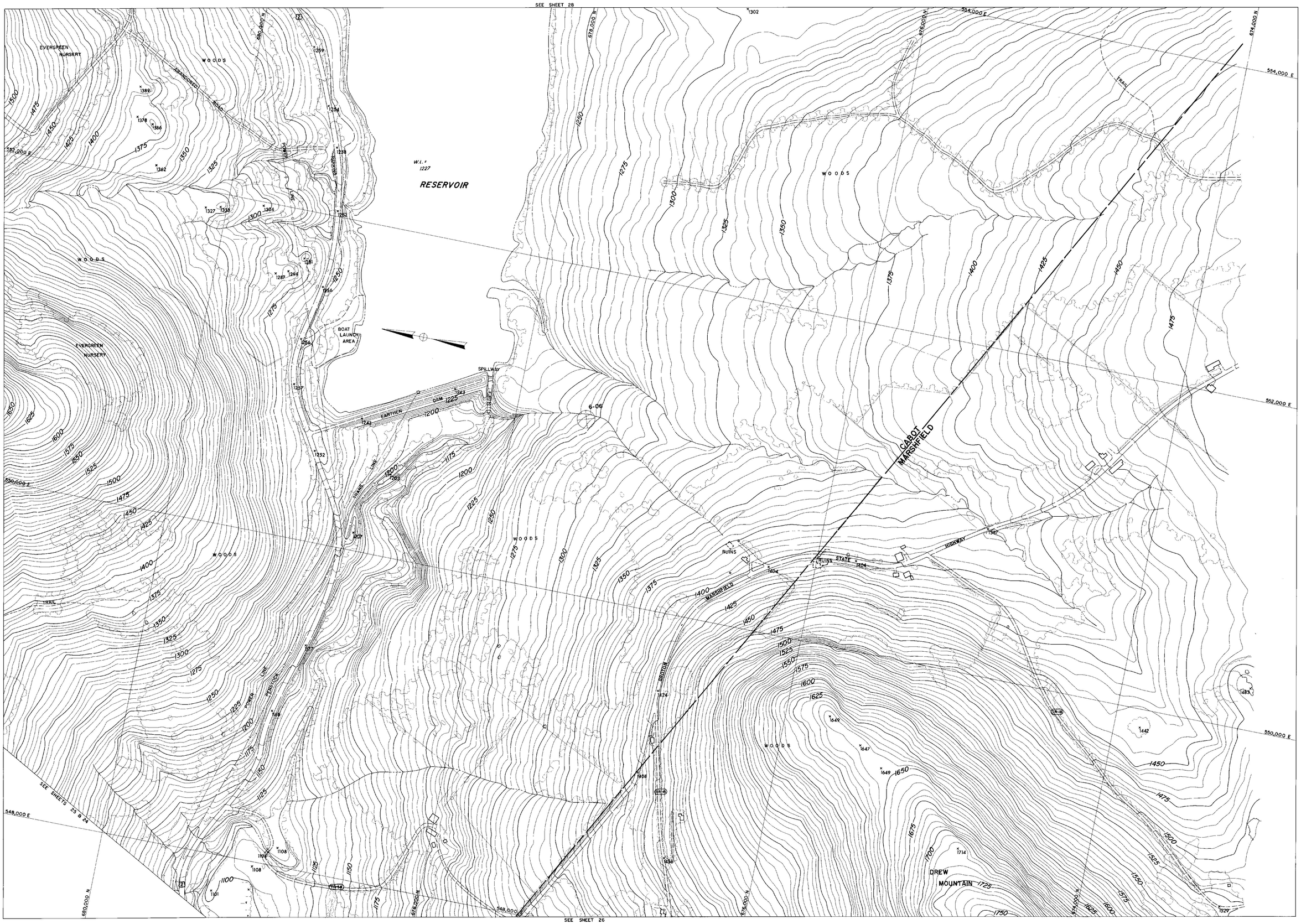

COMPILED BY PHOTOGRAMETRIC METHODS

MOORE SURVEY & MAPPING CORP.

CONTROL BY VT. GEODETIC SURVEY, U.S.C.&G.S. & M.S.&M. CORP.

Scale: 1 : 2400

200 0 200 400 600 800 feet

CONTOUR INTERVAL 5'

DATUM: MEAN SEA LEVEL 1929

2000' GRID BASED ON VERMONT STATE PLANE COORDINATE SYSTEM

TRANSVERSE MERCATOR PROJECTION

THE STATE OF VERMONT
DEPARTMENT OF HIGHWAYS
MONTPELIER-E. MONTPELIER-BERLIN
PLAIN.-MARSH.-CABOT-DANVILLE
TOPOGRAPHIC MAP

CONTRACT 2-67 DATE OF PHOTOGRAPHY: 5/13/67 5/29/67

SHEET 27 OF 44 SHEETS

266

C A B O T

RESERVOIR

SEE SHEET 31

SEE SHEET 30

SEE SHEET 29

SEE SHEET 27

SALVAGE YARD

EVERGREEN NURSERY

ROCKS

6-07

TRAIL

POWER LINE

WOODS

W.L.= 1274

W.L.= 1227

558,000 E

556,000 E

554,000 E

682,000 N

680,000 N

678,000 N

676,000 N

674,000 N

COMPILED BY PHOTOGRAMETRIC METHODS

MOORE SURVEY & MAPPING CORP.

CONTROL BY VT. GEODETIC SURVEY, U.S.C.&G.S. & M.S.&M. CORP.

Scale: 1 : 2400

200 0 200 400 600 800 feet

CONTOUR INTERVAL 5'

DATUM: MEAN SEA LEVEL 1929

2000' GRID BASED ON VERMONT STATE PLANE COORDINATE SYSTEM

TRANSVERSE MERCATOR PROJECTION

THE STATE OF VERMONT
DEPARTMENT OF HIGHWAYS
MONTPELIER–E. MONTPELIER–BERLIN
PLAIN.–MARSH.–CABOT–DANVILLE
TOPOGRAPHIC MAP

CONTRACT 2-67 DATE OF PHOTOGRAPHY: 5/13/67 5/29/67

SHEET 28 OF 44 SHEETS

266

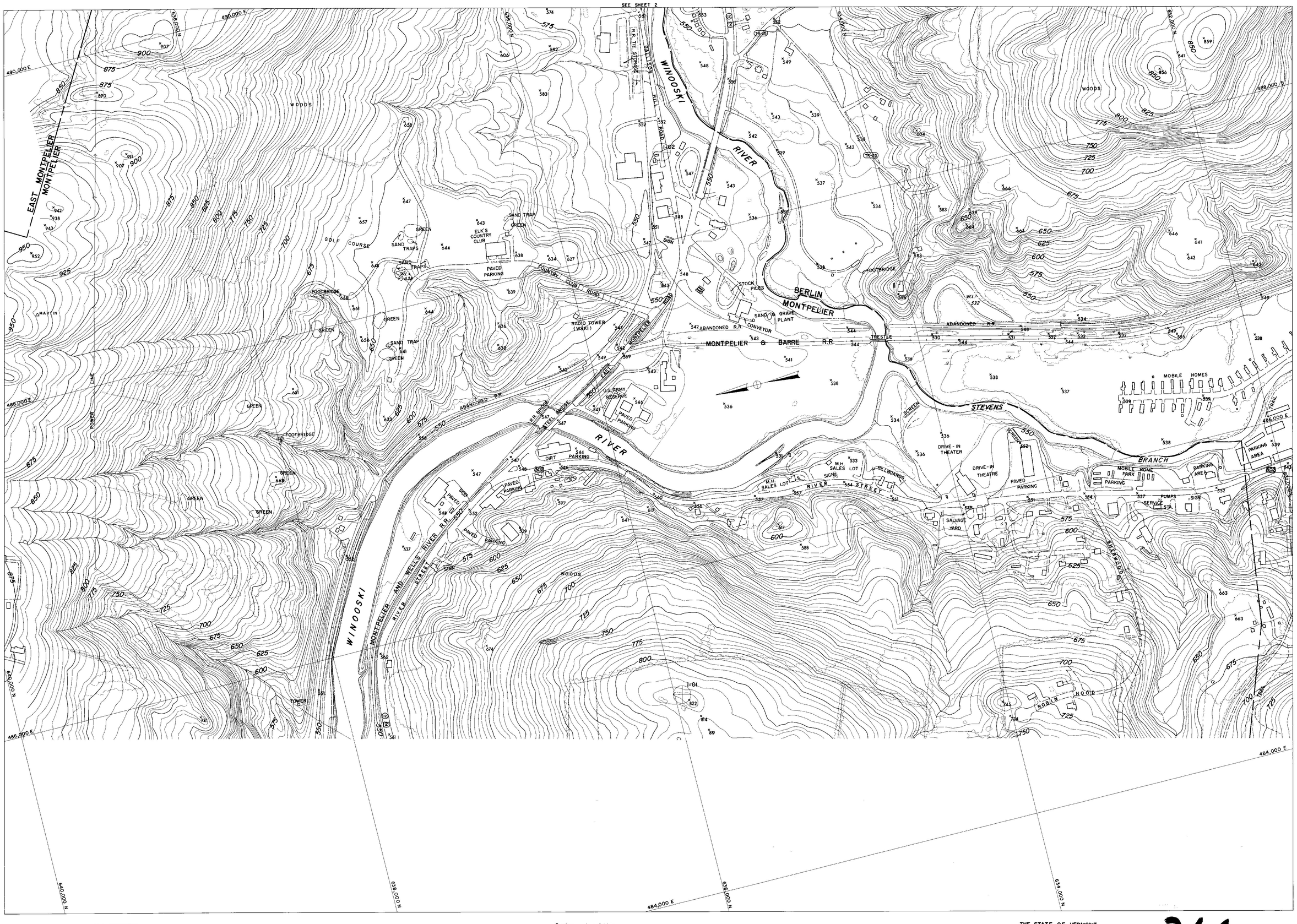

COMPILED BY PHOTOGRAMETRIC METHODS

MOORE SURVEY & MAPPING CORP.

CONTROL BY VT. GEODETIC SURVEY, U.S.C.&G.S. & M.S.&M. CORP.

Scale: 1 : 2400

200 0 200 400 600 800 feet

CONTOUR INTERVAL 5'

DATUM: MEAN SEA LEVEL 1929

2000' GRID BASED ON VERMONT STATE PLANE COORDINATE SYSTEM

TRANSVERSE MERCATOR PROJECTION

THE STATE OF VERMONT
DEPARTMENT OF HIGHWAYS
MONTPELIER–E. MONTPELIER–BERLIN
PLAIN.–MARSH.–CABOT–DANVILLE
TOPOGRAPHIC MAP

CONTRACT 2-67 DATE OF PHOTOGRAPHY: 5/13/67 5/29/67

SHEET 1 OF 44 SHEETS

266

MIDDLEBURY

Spring Map Photogrammetry

1" = 200'

"JPL"

1 of 3

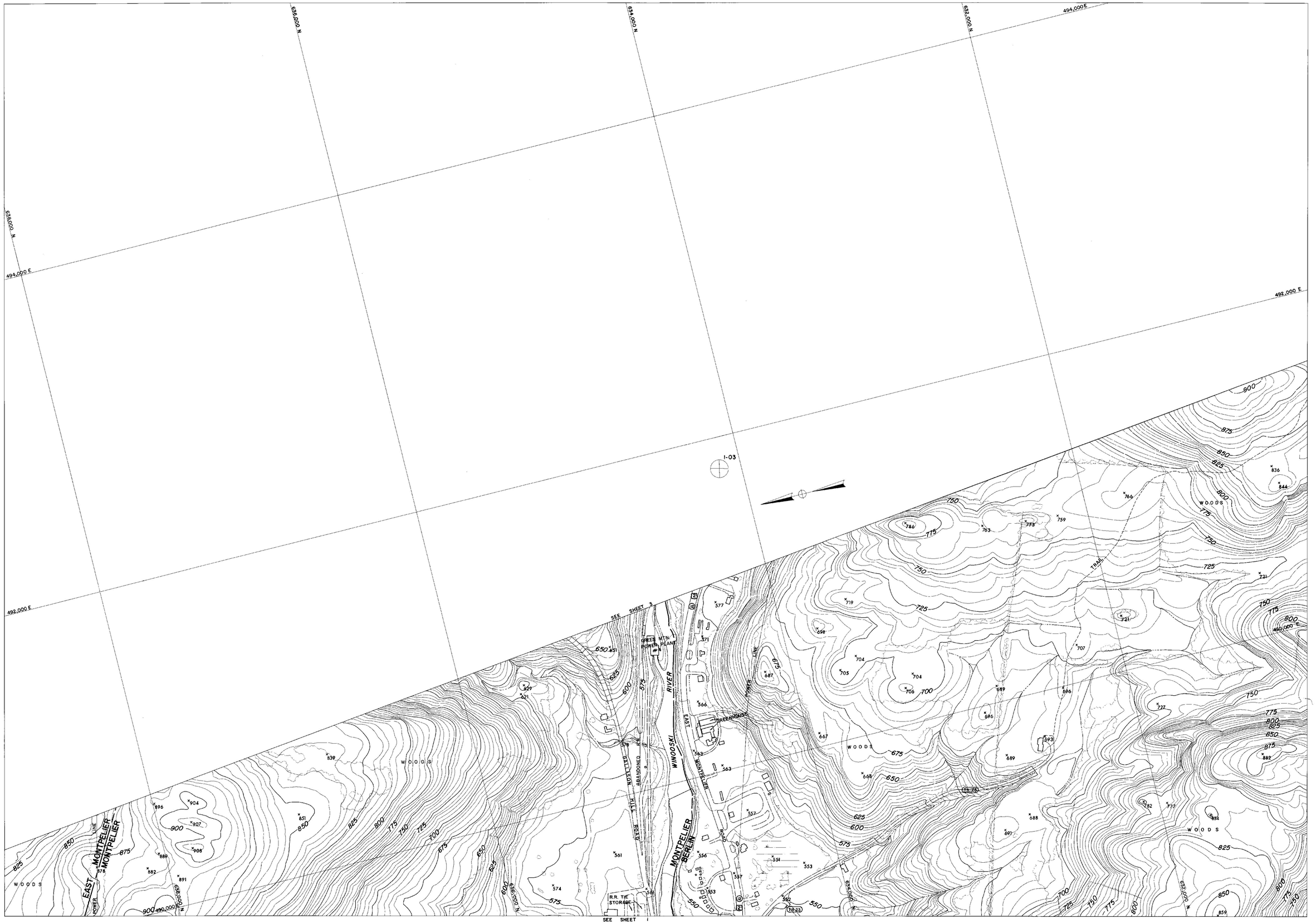

COMPILED BY PHOTOGRAMETRIC METHODS

MOORE SURVEY & MAPPING CORP.

CONTROL BY VT. GEODETIC SURVEY, U.S.C.&G.S. & M.S.&M. CORP.

Scale: 1 : 2400

200 0 200 400 600 800 feet

CONTOUR INTERVAL 5'

DATUM: MEAN SEA LEVEL 1929

2000' GRID BASED ON VERMONT STATE PLANE COORDINATE SYSTEM

TRANSVERSE MERCATOR PROJECTION

THE STATE OF VERMONT
DEPARTMENT OF HIGHWAYS
MONTPELIER–E. MONTPELIER–BERLIN
PLAIN.–MARSH.–CABOT–DANVILLE
TOPOGRAPHIC MAP

CONTRACT 2-67 DATE OF PHOTOGRAPHY: 5/13/67 5/29/67

SHEET 2 OF 44 SHEETS

266

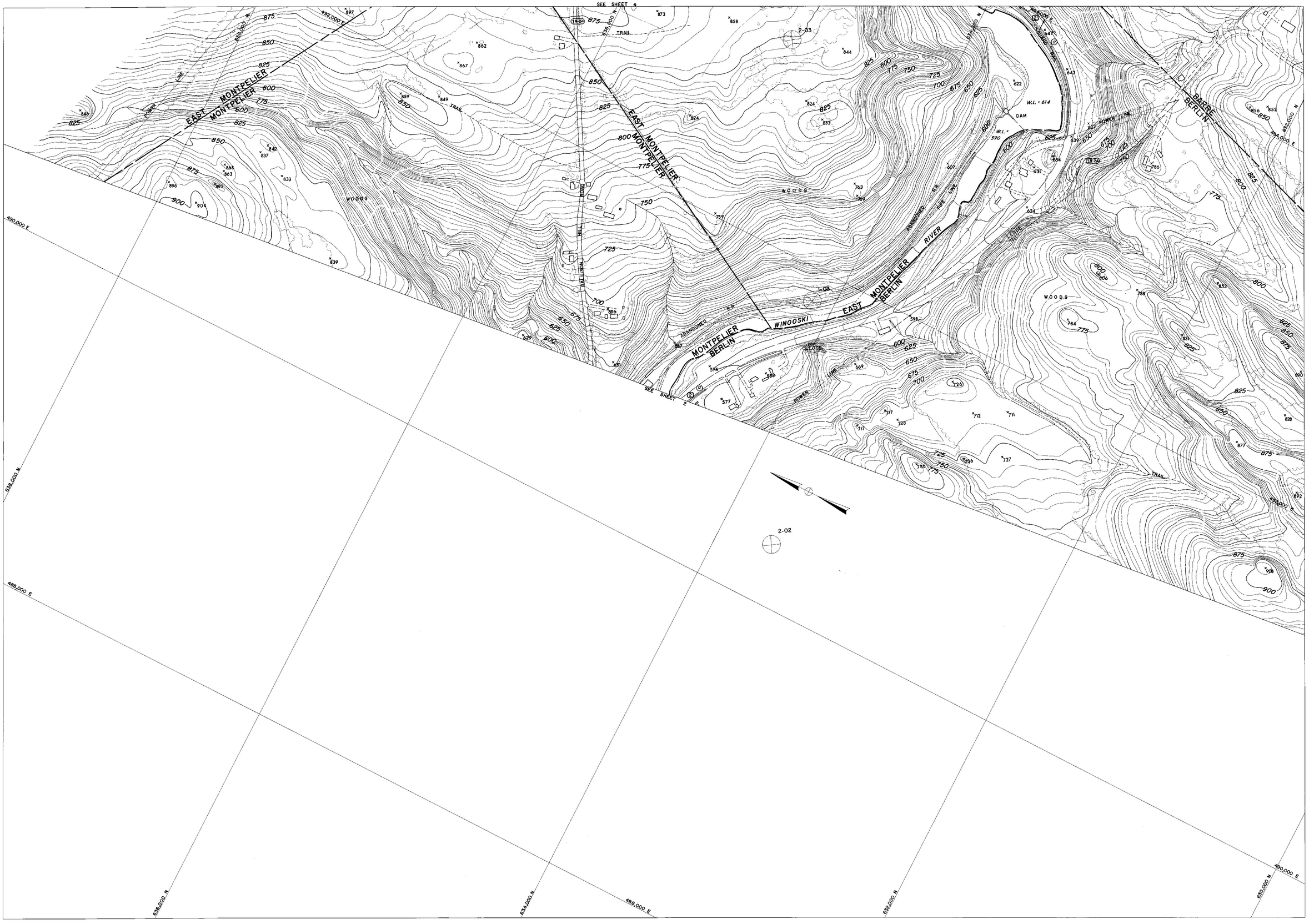

COMPILED BY PHOTOGRAMETRIC METHODS

MOORE SURVEY & MAPPING CORP.

CONTROL BY VT. GEODETIC SURVEY, U.S.C.&G.S. & M.S.&M. CORP.

Scale: 1 : 2400

200 0 200 400 600 800 feet

CONTOUR INTERVAL 5'

DATUM: MEAN SEA LEVEL 1929

2000' GRID BASED ON VERMONT STATE PLANE COORDINATE SYSTEM

TRANSVERSE MERCATOR PROJECTION

THE STATE OF VERMONT
DEPARTMENT OF HIGHWAYS
MONTPELIER – E. MONTPELIER – BERLIN
PLAIN. – MARSH. – CABOT – DANVILLE
TOPOGRAPHIC MAP

CONTRACT 2-67 DATE OF PHOTOGRAPHY: 5/13/67 5/29/67

SHEET 3 OF 44 SHEETS

266

SEE SHEET 5

SEE SHEET 3

COMPILED BY PHOTOGRAMETRIC METHODS

MOORE SURVEY & MAPPING CORP.

CONTROL BY VT. GEODETIC SURVEY, U.S.C.&G.S. & M.S.&M. CORP.

Scale: 1 : 2400

200 0 200 400 600 800 (ft)

CONTOUR INTERVAL 5'

DATUM: MEAN SEA LEVEL 1929

2000' GRID BASED ON VERMONT STATE PLANE COORDINATE SYSTEM

TRANSVERSE MERCATOR PROJECTION

THE STATE OF VERMONT

DEPARTMENT OF HIGHWAYS

MONTPELIER–E. MONTPELIER–BERLIN

PLAIN.–MARSH.–CABOT–DANVILLE

TOPOGRAPHIC MAP

CONTRACT 2-67 DATE OF PHOTOGRAPHY: 5/13/67 5/29/67

SHEET 4 OF 44 SHEETS

266

SEE SHEET 6

SEE SHEET 11

EAST MONTPELIER

BENNETT BROOK

WINOOSKI RIVER

WINOOSKI

ABANDONED R.R. GRADE

ABANDONED ROAD

PIONEER LINE

WOODS

LEDGE

SALVAGE YARD

2-06

2-05

SEE SHEET 4

COMPILED BY PHOTOGRAMETRIC METHODS

MOORE SURVEY & MAPPING CORP.

CONTROL BY VT. GEODETIC SURVEY, U.S.C.&G.S. & M.S.&M. CORP.

Scale: 1 : 2400

200 0 200 400 600 800 feet

CONTOUR INTERVAL 5'

DATUM: MEAN SEA LEVEL 1929

2000' GRID BASED ON VERMONT STATE PLANE COORDINATE SYSTEM

TRANSVERSE MERCATOR PROJECTION

THE STATE OF VERMONT
DEPARTMENT OF HIGHWAYS
MONTPELIER–E. MONTPELIER–BERLIN
PLAIN.–MARSH.–CABOT–DANVILLE
TOPOGRAPHIC MAP

CONTRACT 2-67 DATE OF PHOTOGRAPHY: 5/13/67 5/29/67

SHEET 5 OF 44 SHEETS

266

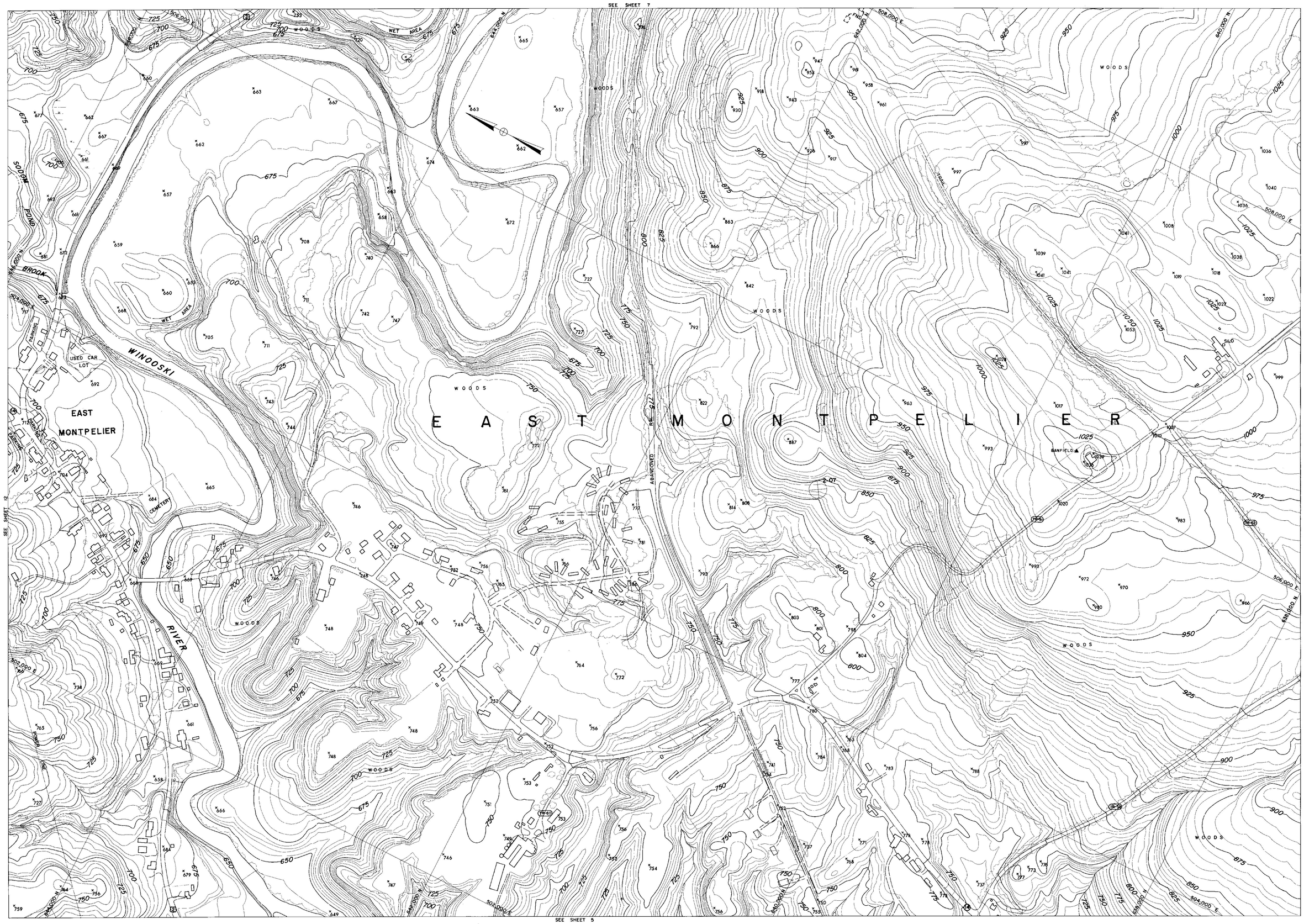

COMPILED BY PHOTOGRAMETRIC METHODS

MOORE SURVEY & MAPPING CORP.

CONTROL BY VT. GEODETIC SURVEY, U.S.C.&G.S. & M.S.&M. CORP.

Scale: 1 : 2400

200 0 200 400 600 800 feet

CONTOUR INTERVAL 5'

DATUM: MEAN SEA LEVEL 1929

2000' GRID BASED ON VERMONT STATE PLANE COORDINATE SYSTEM

TRANSVERSE MERCATOR PROJECTION

THE STATE OF VERMONT
DEPARTMENT OF HIGHWAYS
MONTPELIER–E. MONTPELIER–BERLIN
PLAIN.–MARSH.–CABOT–DANVILLE
TOPOGRAPHIC MAP

CONTRACT 2-67 DATE OF PHOTOGRAPHY: 5/13/67 5/29/67

SHEET 6 OF 44 SHEETS

266

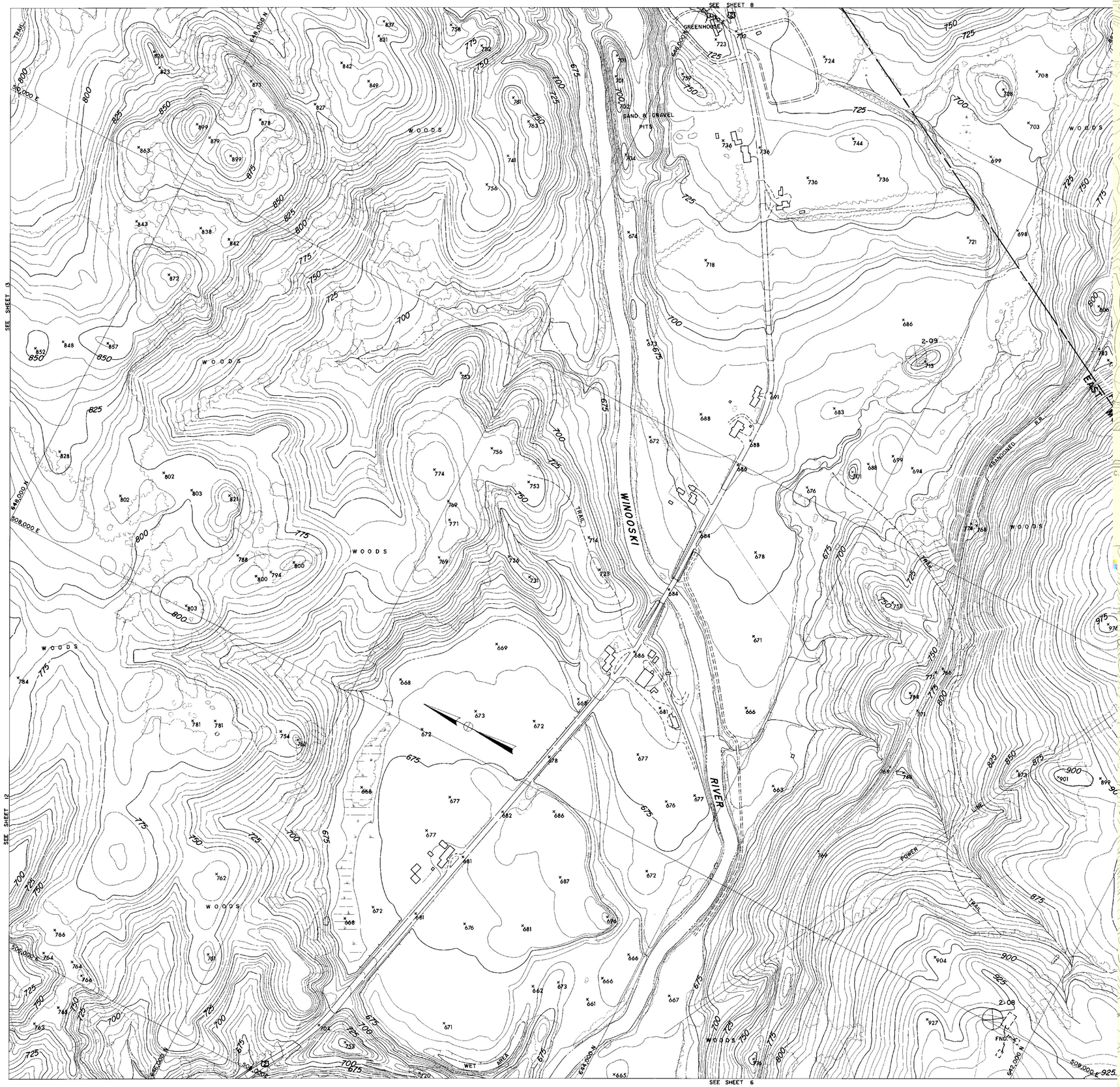

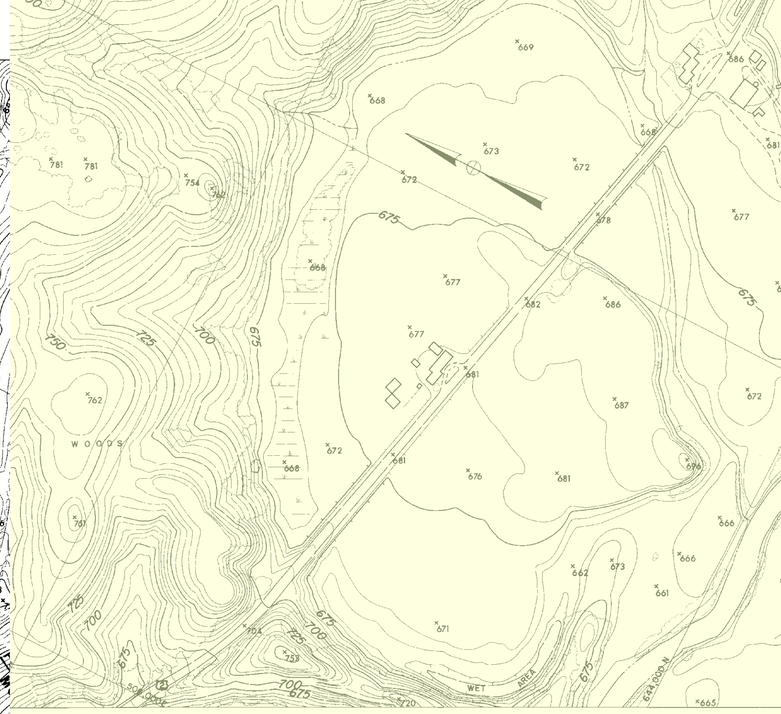

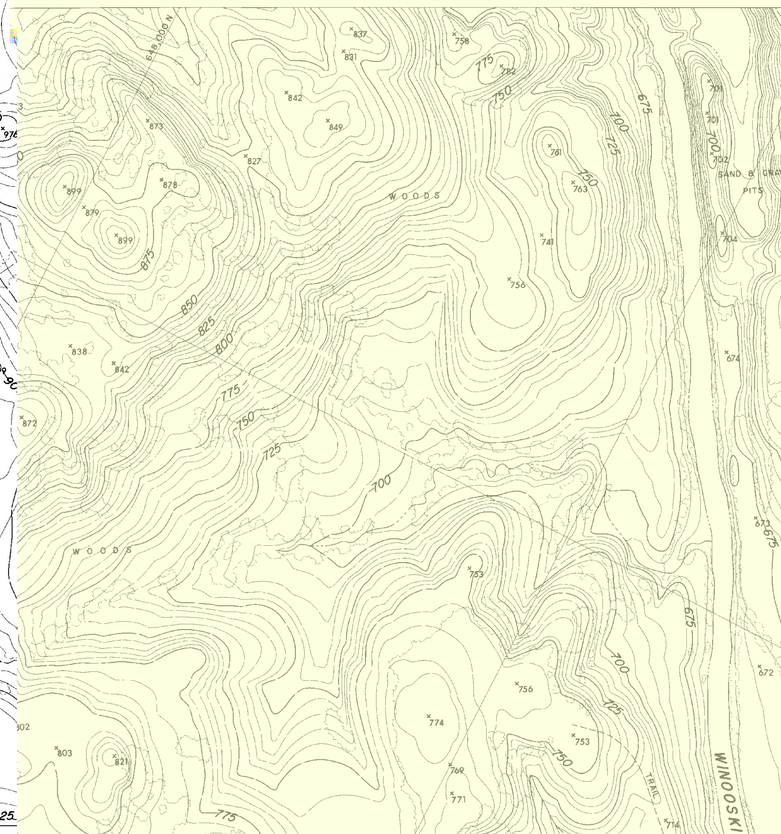

COMPILED BY PHOTOGRAMETRIC METHODS
MOORE SURVEY & MAPPING CORP.
CONTROL BY VT. GEODETIC SURVEY, U.S.C.&G.S. & M.S.B.M. CORP.

Scale: 1 : 2400
200 0 200 400 600 800 feet
CONTOUR INTERVAL 5'
DATUM: MEAN SEA LEVEL 1929
2000' GRID BASED ON VERMONT STATE PLANE COORDINATE SYSTEM
TRANSVERSE MERCATOR PROJECTION



COMPILED BY PHOTOGRAMETRIC METHODS

MOORE SURVEY & MAPPING CORP.

CONTROL BY VT. GEODETIC SURVEY, U.S.C.&G.S. & M.S.&M. CORP.

Scale: 1 : 2400

200 0 200 400 600 800 feet

CONTOUR INTERVAL 5'
DATUM: MEAN SEA LEVEL 1929
2000' GRID BASED ON VERMONT STATE PLANE COORDINATE SYSTEM
TRANSVERSE MERCATOR PROJECTION

THE STATE OF VERMONT
DEPARTMENT OF HIGHWAYS
MONTPELIER–E. MONTPELIER–BERLIN
PLAIN.–MARSH.–CABOT–DANVILLE
TOPOGRAPHIC MAP

CONTRACT 2-67 DATE OF PHOTOGRAPHY: 5/13/67 5/29/67
SHEET 8 OF 44 SHEETS

266

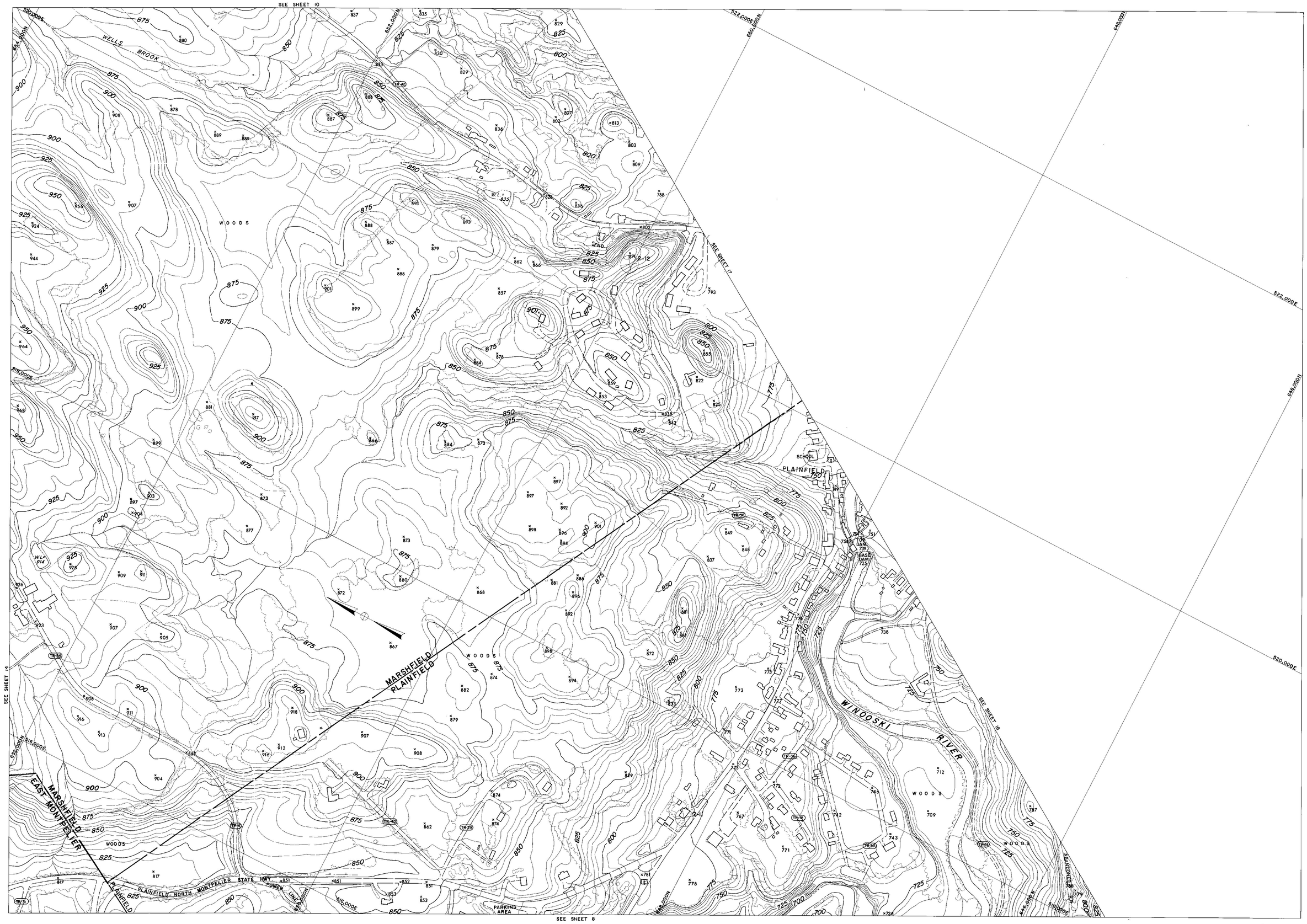

COMPILED BY PHOTOGRAMETRIC METHODS
MOORE SURVEY & MAPPING CORP.
CONTROL BY VT. GEODETIC SURVEY, U.S.C.&G.S. & M.S.&M. CORP.

Scale: 1 : 2400
200 0 200 400 600 800 feet
CONTOUR INTERVAL 5'
DATUM: MEAN SEA LEVEL 1929
2000' GRID BASED ON VERMONT STATE PLANE COORDINATE SYSTEM
TRANSVERSE MERCATOR PROJECTION

THE STATE OF VERMONT
DEPARTMENT OF HIGHWAYS
MONTPELIER-E. MONTPELIER-BERLIN
PLAIN.-MARSH.-CABOT-DANVILLE
TOPOGRAPHIC MAP

CONTRACT 2-67 DATE OF PHOTOGRAPHY: 5/13/67 5/29/67
SHEET 9 OF 44 SHEETS

266

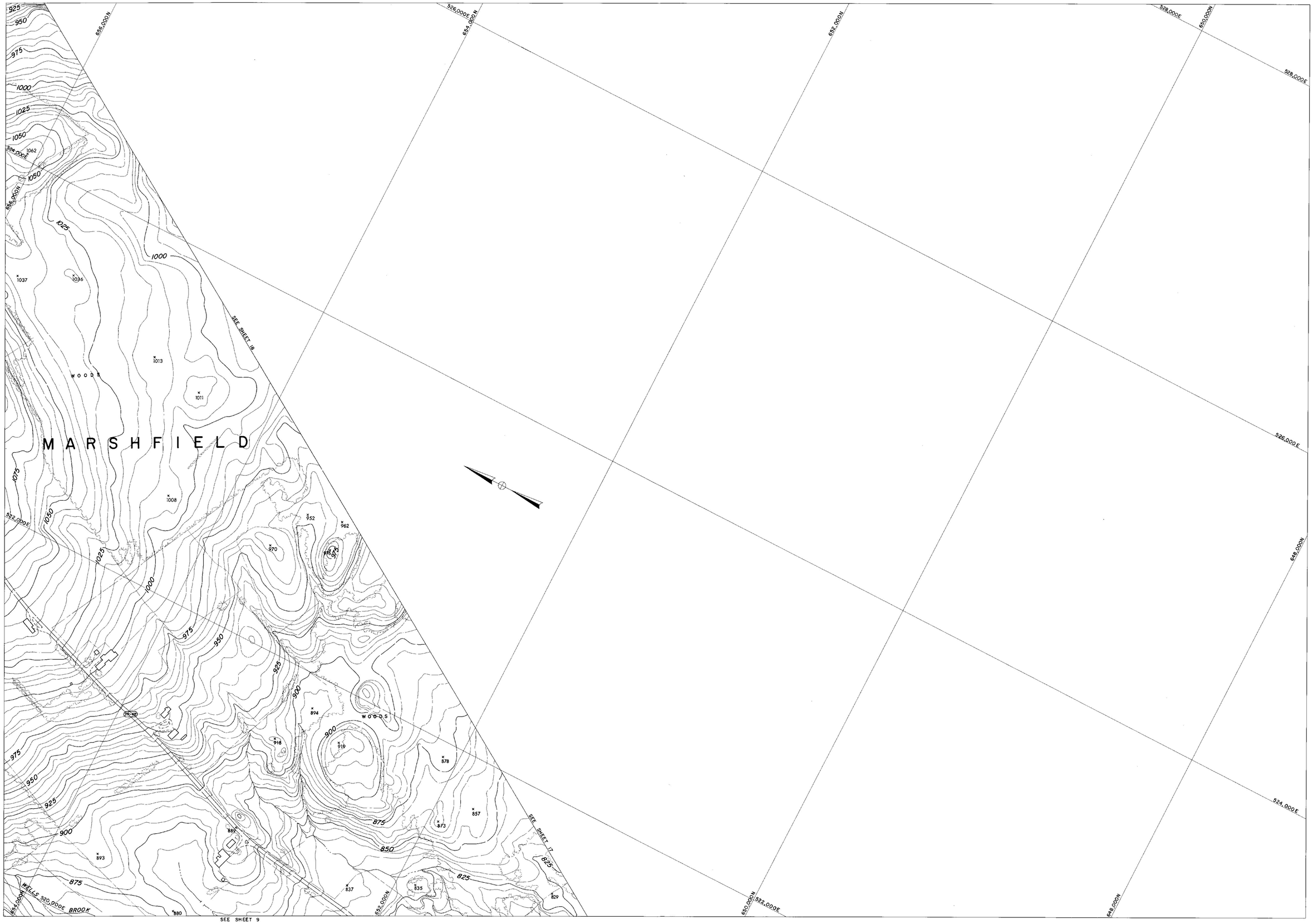

COMPILED BY PHOTOGRAMETRIC METHODS

MOORE SURVEY & MAPPING CORP.

CONTROL BY VT. GEODETIC SURVEY, U.S.C.&G.S. & M.S.&M. CORP.

Scale: 1 : 2400

200 0 200 400 600 800 feet

CONTOUR INTERVAL 5'

DATUM: MEAN SEA LEVEL 1929

2000' GRID BASED ON VERMONT STATE PLANE COORDINATE SYSTEM

TRANSVERSE MERCATOR PROJECTION

THE STATE OF VERMONT
DEPARTMENT OF HIGHWAYS
MONTPELIER--E. MONTPELIER-BERLIN
PLAIN.-MARSH.-CABOT-DANVILLE
TOPOGRAPHIC MAP

CONTRACT 2-67 DATE OF PHOTOGRAPHY: 5/13/67 5/29/67

SHEET 10 OF 44 SHEETS

266

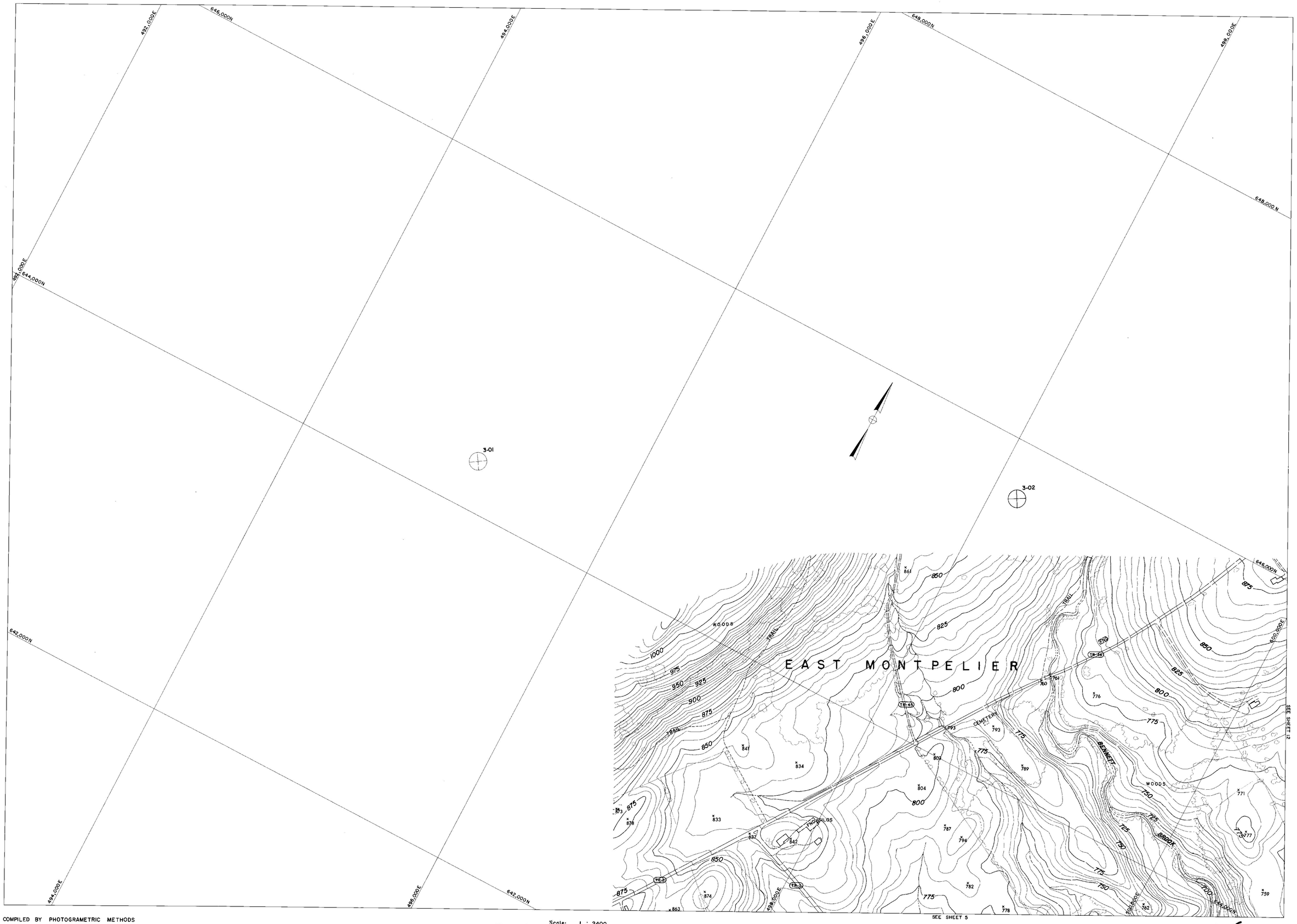

COMPILED BY PHOTOGRAMETRIC METHODS
MOORE SURVEY & MAPPING CORP.
CONTROL BY VT. GEODETIC SURVEY, U.S.C.&G.S. & M.S.&M. CORP.

Scale: 1 : 2400
200 0 200 400 600 800 feet
CONTOUR INTERVAL 5'
DATUM: MEAN SEA LEVEL 1929
2000' GRID BASED ON VERMONT STATE PLANE COORDINATE SYSTEM
TRANSVERSE MERCATOR PROJECTION

THE STATE OF VERMONT
DEPARTMENT OF HIGHWAYS
MONTPELIER–E. MONTPELIER–BERLIN
PLAIN.–MARSH.–CABOT–DANVILLE
TOPOGRAPHIC MAP

CONTRACT 2-67 DATE OF PHOTOGRAPHY: 5/13/67 5/29/67
SHEET 11 OF 44 SHEETS

266

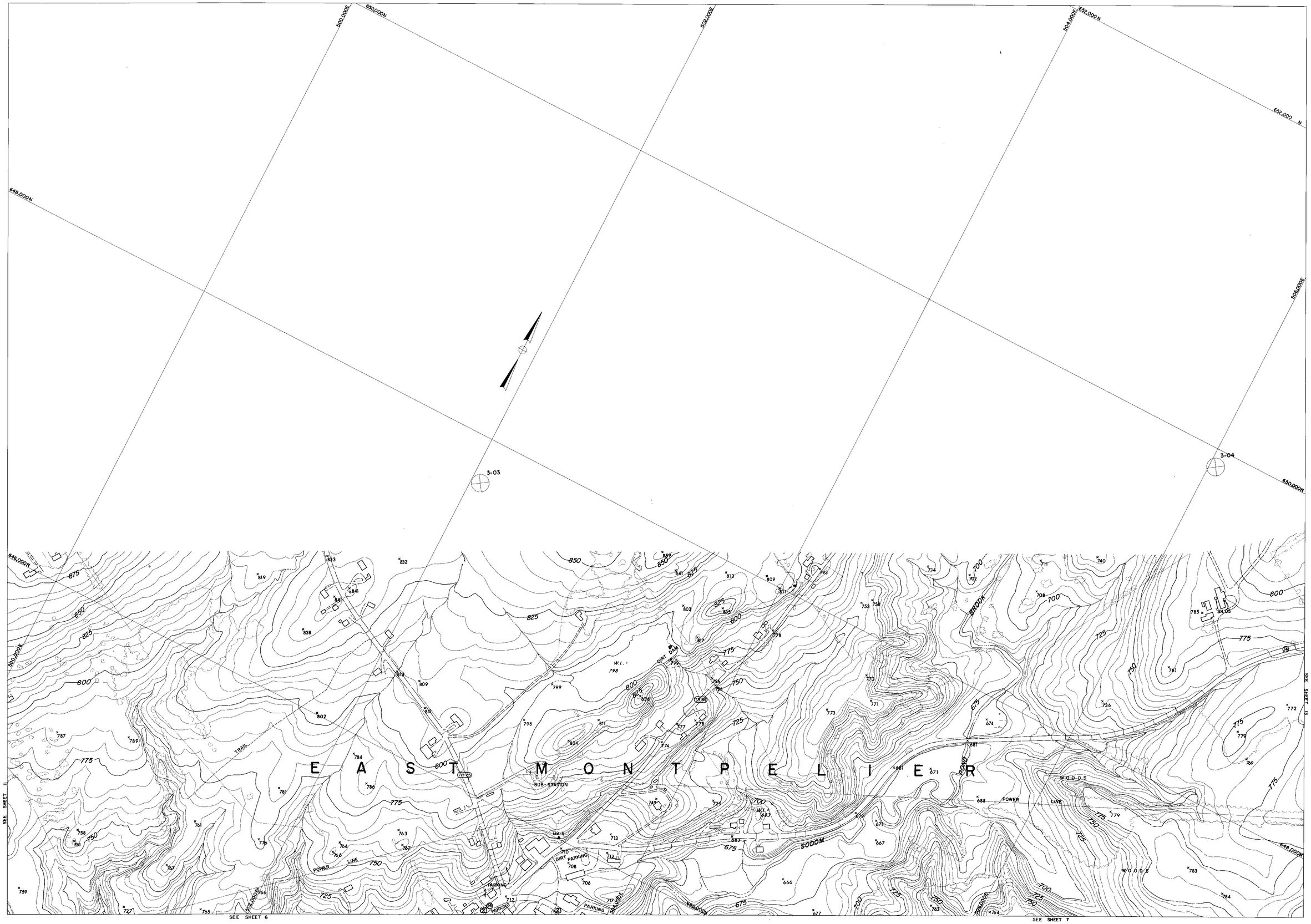

COMPILED BY PHOTOGRAMETRIC METHODS

MOORE SURVEY & MAPPING CORP.

CONTROL BY VT. GEODETIC SURVEY, U.S.C.&G.S. & M.S.B.M. CORP.

Scale: 1 : 2400

200 0 200 400 600 800 feet

CONTOUR INTERVAL 5'

DATUM: MEAN SEA LEVEL 1929

2000' GRID BASED ON VERMONT STATE PLANE COORDINATE SYSTEM

TRANSVERSE MERCATOR PROJECTION

THE STATE OF VERMONT
DEPARTMENT OF HIGHWAYS
MONTPELIER–E. MONTPELIER–BERLIN
PLAIN.–MARSH.–CABOT–DANVILLE
TOPOGRAPHIC MAP

CONTRACT 2-67 DATE OF PHOTOGRAPHY: 5/13/67 5/29/67

SHEET 12 OF 44 SHEETS

266

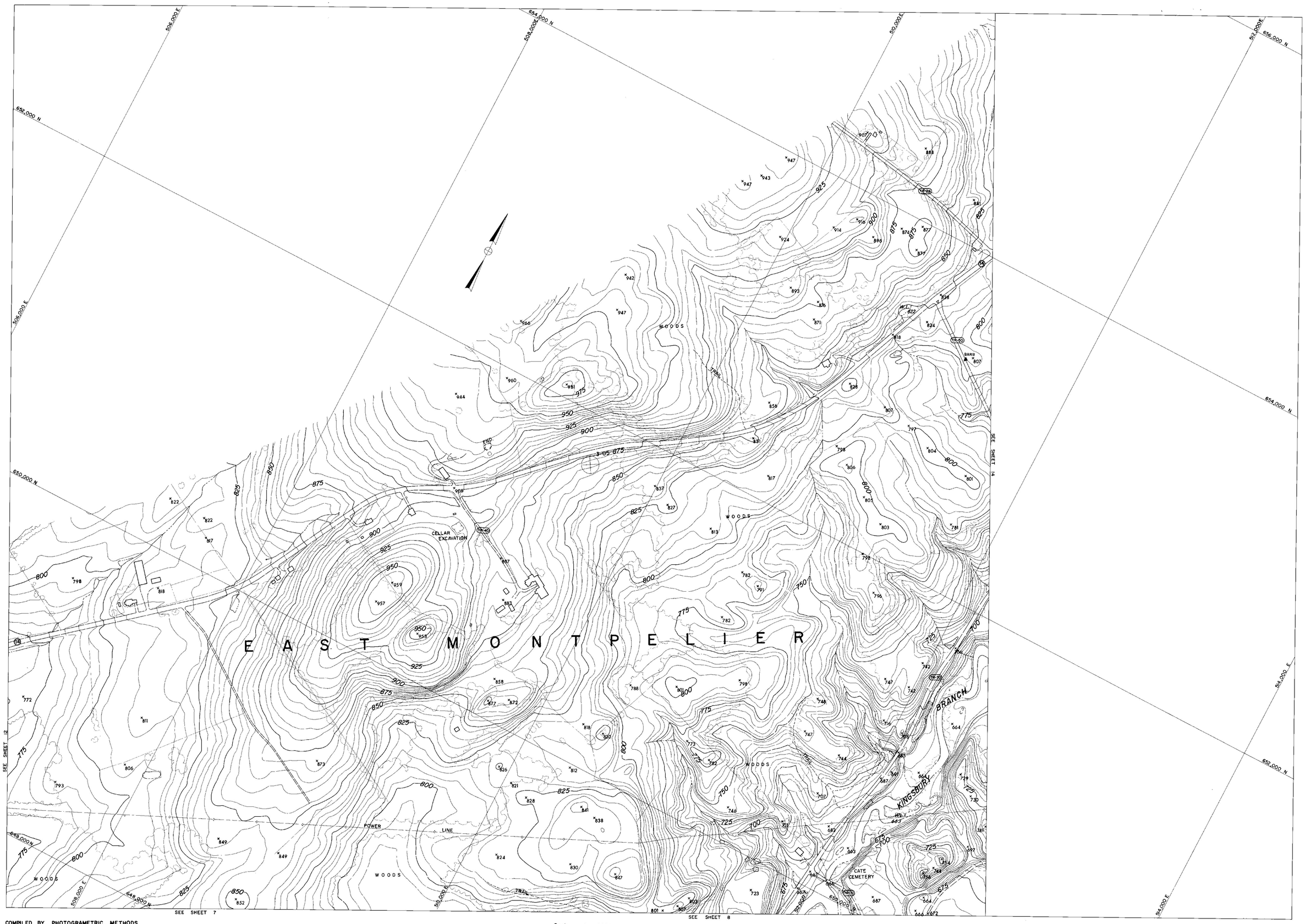

COMPILED BY PHOTOGRAMETRIC METHODS

MOORE SURVEY & MAPPING CORP.

CONTROL BY VT. GEODETIC SURVEY, U.S.C.&G.S. & M.S.&M. CORP.

Scale: 1 : 2400

200 0 200 400 600 800 feet

CONTOUR INTERVAL 5'

DATUM: MEAN SEA LEVEL 1929

2000' GRID BASED ON VERMONT STATE PLANE COORDINATE SYSTEM

TRANSVERSE MERCATOR PROJECTION

THE STATE OF VERMONT
DEPARTMENT OF HIGHWAYS
MONTPELIER-E. MONTPELIER-BERLIN
PLAIN.-MARSH.-CABOT-DANVILLE
TOPOGRAPHIC MAP

CONTRACT 2-67 DATE OF PHOTOGRAPHY: 5/13/67 5/29/67

SHEET 13 OF 44 SHEETS

266

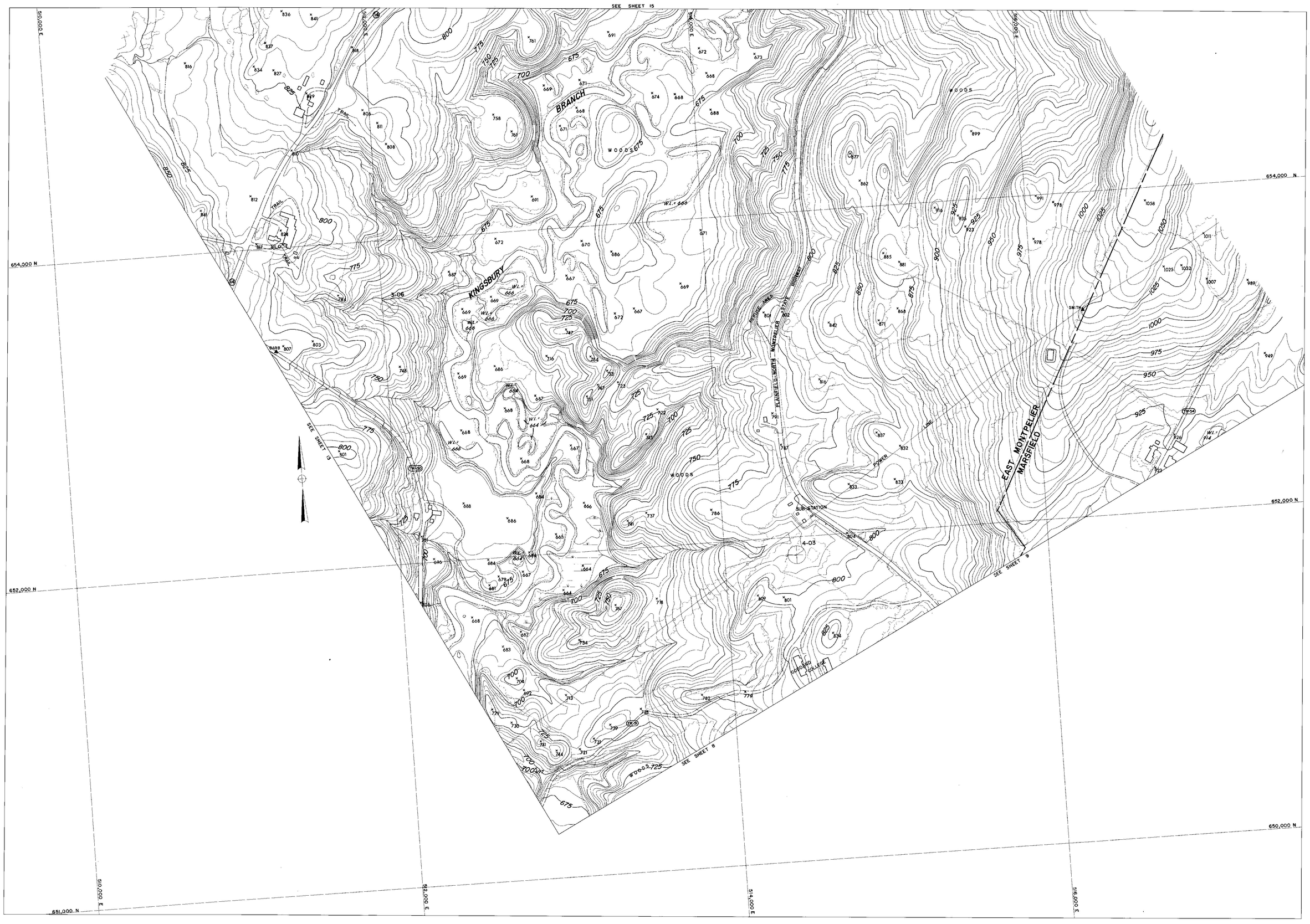

COMPILED BY PHOTOGRAMETRIC METHODS

MOORE SURVEY & MAPPING CORP.

CONTROL BY VT. GEODETIC SURVEY, U.S.C.&G.S. & M.S.&M. CORP.

Scale: 1 : 2400

200 0 200 400 600 800 feet

CONTOUR INTERVAL 5'

DATUM: MEAN SEA LEVEL 1929

2000' GRID BASED ON VERMONT STATE PLANE COORDINATE SYSTEM

TRANSVERSE MERCATOR PROJECTION

THE STATE OF VERMONT
DEPARTMENT OF HIGHWAYS
MONTPELIER-E. MONTPELIER-BERLIN
PLAIN.-MARSH.-CABOT-DANVILLE
TOPOGRAPHIC MAP

CONTRACT 2-67 DATE OF PHOTOGRAPHY: 5/13/67 5/29/67

SHEET 14 OF 44 SHEETS

266

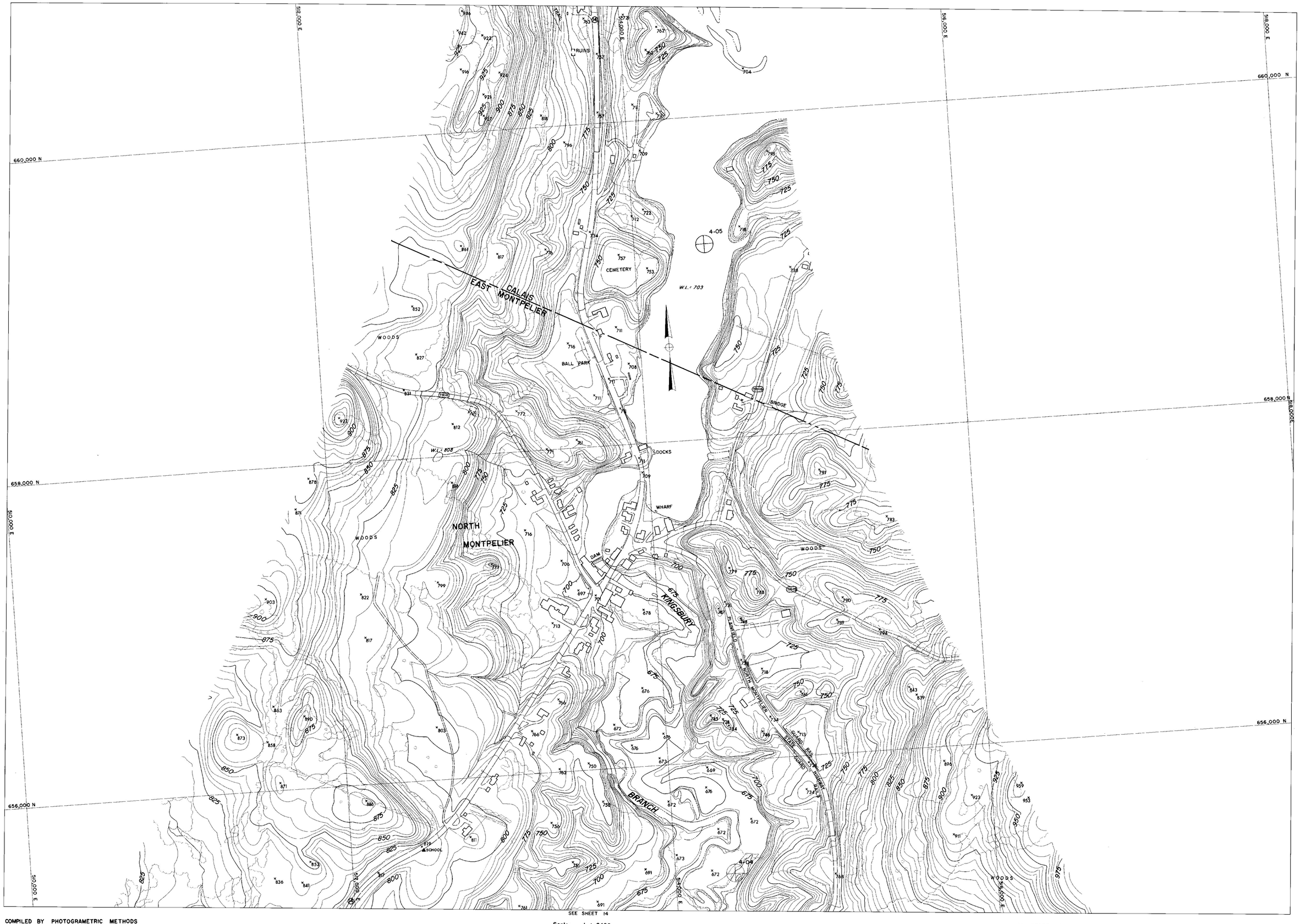

SEE SHEET 14

COMPILED BY PHOTOGRAMETRIC METHODS

MOORE SURVEY & MAPPING CORP.

CONTROL BY VT. GEODETIC SURVEY, U.S.C.&G.S. & M.S.&M. CORP.

Scale: 1 : 2400

200 0 200 400 600 800 feet

CONTOUR INTERVAL 5'

DATUM: MEAN SEA LEVEL 1929

2000' GRID BASED ON VERMONT STATE PLANE COORDINATE SYSTEM

TRANSVERSE MERCATOR PROJECTION

THE STATE OF VERMONT
DEPARTMENT OF HIGHWAYS
MONTPELIER-E. MONTPELIER-BERLIN
PLAIN.-MARSH.-CABOT-DANVILLE
TOPOGRAPHIC MAP

CONTRACT 2-67 DATE OF PHOTOGRAPHY: 5/13/67 5/29/67

SHEET 15 OF 44 SHEETS

266

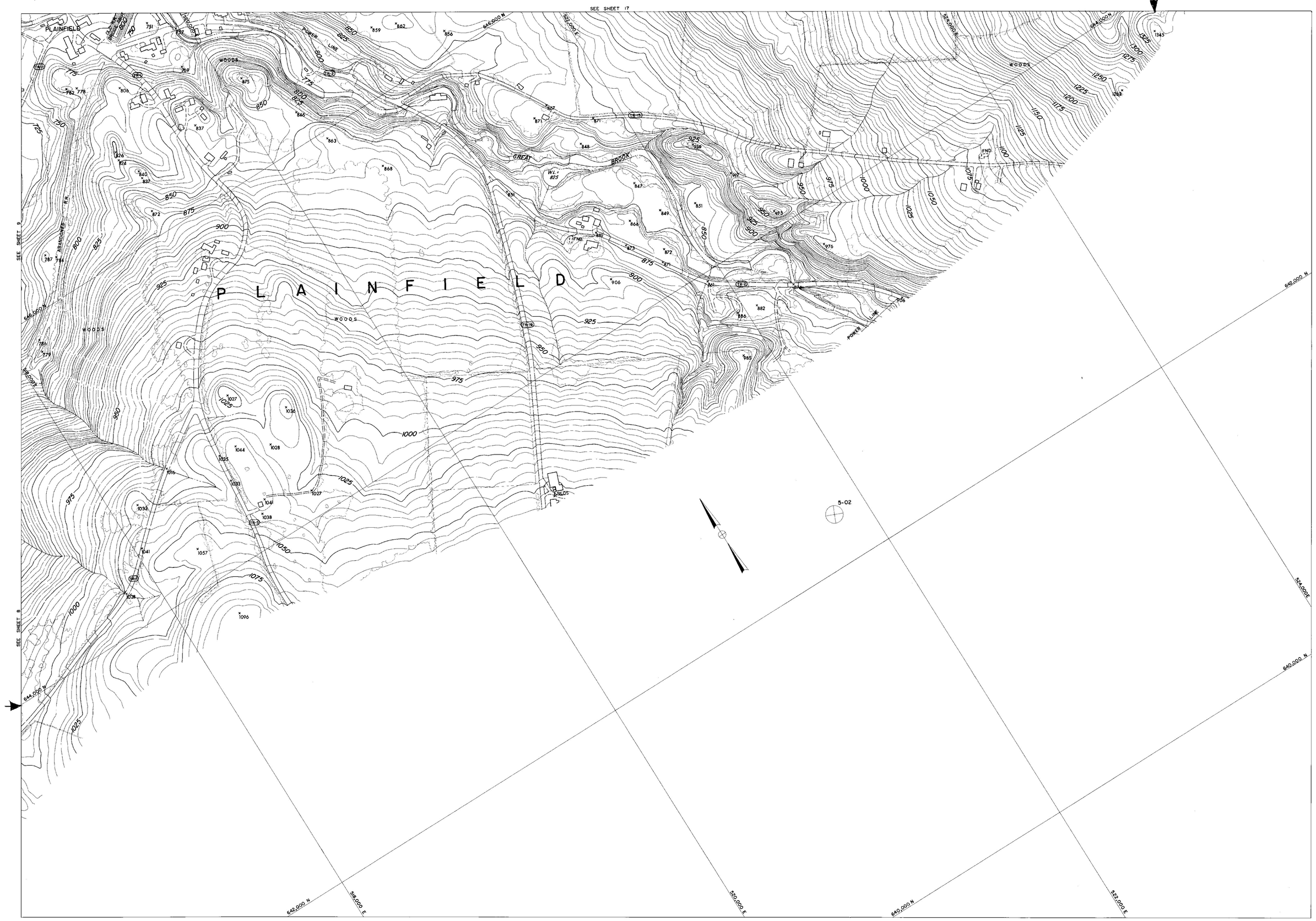

COMPILED BY PHOTOGRAMETRIC METHODS

MOORE SURVEY & MAPPING CORP.

CONTROL BY VT. GEODETIC SURVEY, U.S.C.&G.S. & M.S.&M. CORP.

Scale: 1 : 2400

200 0 200 400 600 800 feet

CONTOUR INTERVAL 5'

DATUM: MEAN SEA LEVEL 1929

2000' GRID BASED ON VERMONT STATE PLANE COORDINATE SYSTEM

TRANSVERSE MERCATOR PROJECTION

THE STATE OF VERMONT
DEPARTMENT OF HIGHWAYS
MONTPELIER—E. MONTPELIER—BERLIN
PLAIN.—MARSH.—CABOT—DANVILLE
TOPOGRAPHIC MAP

CONTRACT 2-67 DATE OF PHOTOGRAPHY: 5/13/67 5/29/67

SHEET 16 OF 44 SHEETS

266

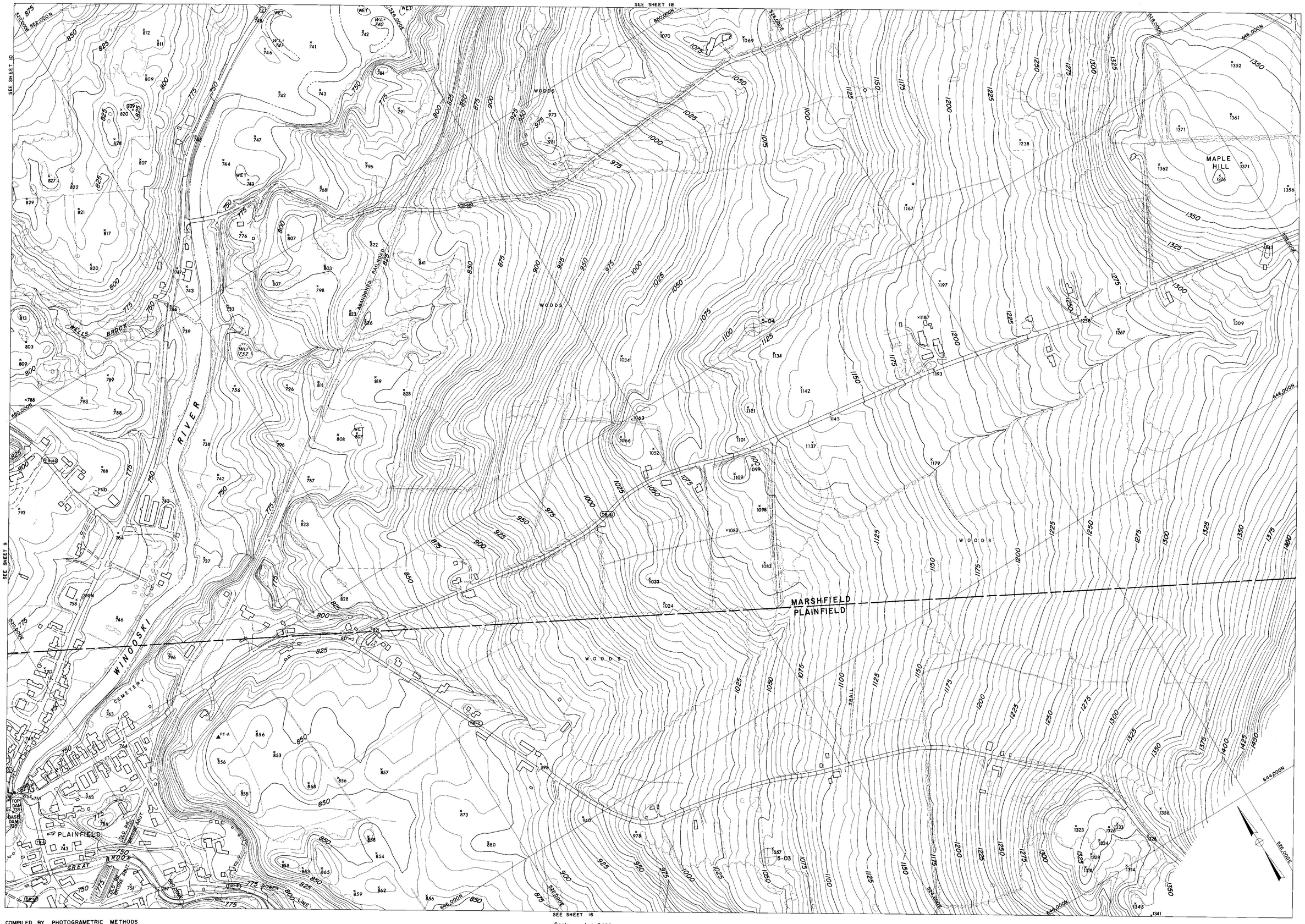

COMPILED BY PHOTOGRAMETRIC METHODS

MOORE SURVEY & MAPPING CORP.

CONTROL BY VT. GEODETIC SURVEY, U.S.C.&G.S. & M.S.&M. CORP.

Scale: 1 : 2400

200 0 200 400 600 800 feet

CONTOUR INTERVAL 5'

DATUM: MEAN SEA LEVEL 1929

2000' GRID BASED ON VERMONT STATE PLANE COORDINATE SYSTEM

TRANSVERSE MERCATOR PROJECTION

THE STATE OF VERMONT
DEPARTMENT OF HIGHWAYS
MONTPELIER-E. MONTPELIER-BERLIN
PLAIN.-MARSH.-CABOT-DANVILLE
TOPOGRAPHIC MAP

CONTRACT 2-67 DATE OF PHOTOGRAPHY: 5/13/67 5/29/67

SHEET 17 OF 44 SHEETS

266

SEE SHEET 19

SEE SHEET 10

MARSHFIELD

SEE SHEET 17

COMPILED BY PHOTOGRAMETRIC METHODS

MOORE SURVEY & MAPPING CORP.

CONTROL BY V.T. GEODETIC SURVEY, U.S.C.&G.S. & M.S.&M. CORP.

Scale: 1 : 2400

CONTOUR INTERVAL 5'
DATUM: MEAN SEA LEVEL 1929
2000' GRID BASED ON VERMONT STATE PLANE COORDINATE SYSTEM
TRANSVERSE MERCATOR PROJECTION

THE STATE OF VERMONT
DEPARTMENT OF HIGHWAYS
MONTPELIER—E. MONTPELIER—BERLIN
PLAIN.—MARSH.—CABOT—DANVILLE
TOPOGRAPHIC MAP

CONTRACT 2-67 DATE OF PHOTOGRAPHY: 5/13/67 5/29/67
SHEET 18 OF 44 SHEETS

266

SEE SHEET 20

SEE SHEET 18

COMPILED BY PHOTOGRAMETRIC METHODS
MOORE SURVEY & MAPPING CORP.
CONTROL BY VT. GEODETIC SURVEY, U.S.C.&G.S. & M.S.&M. CORP.

Scale: 1 : 2400
200 0 200 400 600 800 feet
CONTOUR INTERVAL 5'
DATUM: MEAN SEA LEVEL 1929
2000' GRID BASED ON VERMONT STATE PLANE COORDINATE SYSTEM
TRANSVERSE MERCATOR PROJECTION

THE STATE OF VERMONT
DEPARTMENT OF HIGHWAYS
MONTPELIER-E. MONTPELIER-BERLIN
PLAIN.-MARSH.-CABOT-DANVILLE
TOPOGRAPHIC MAP
CONTRACT 2-67 DATE OF PHOTOGRAPHY: 5/13/67 5/29/67
SHEET 19 OF 44 SHEETS

266

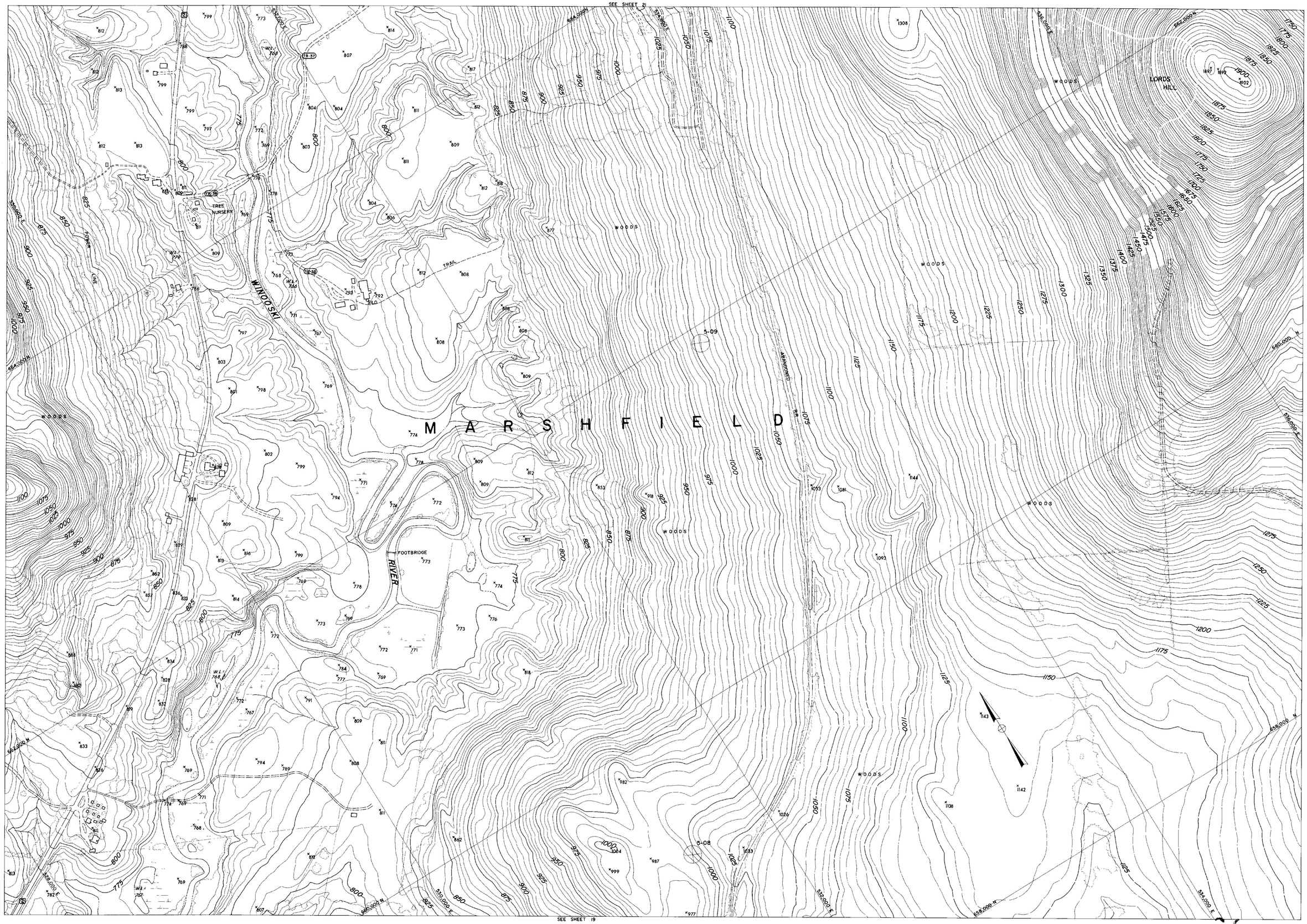

COMPILED BY PHOTOGRAMETRIC METHODS

MOORE SURVEY & MAPPING CORP.

CONTROL BY VT. GEODETIC SURVEY, U.S.C.&G.S. & M.S.&M. CORP.

Scale: 1 : 2400

200 0 200 400 600 800 feet

CONTOUR INTERVAL 5'

DATUM: MEAN SEA LEVEL 1929

2000' GRID BASED ON VERMONT STATE PLANE COORDINATE SYSTEM

TRANSVERSE MERCATOR PROJECTION

THE STATE OF VERMONT
DEPARTMENT OF HIGHWAYS
MONTPELIER-E. MONTPELIER-BERLIN
PLAIN.-MARSH.-CABOT-DANVILLE
TOPOGRAPHIC MAP

CONTRACT 2-67 DATE OF PHOTOGRAPHY: 5/13/67 5/29/67

SHEET 20 OF 44 SHEETS

266

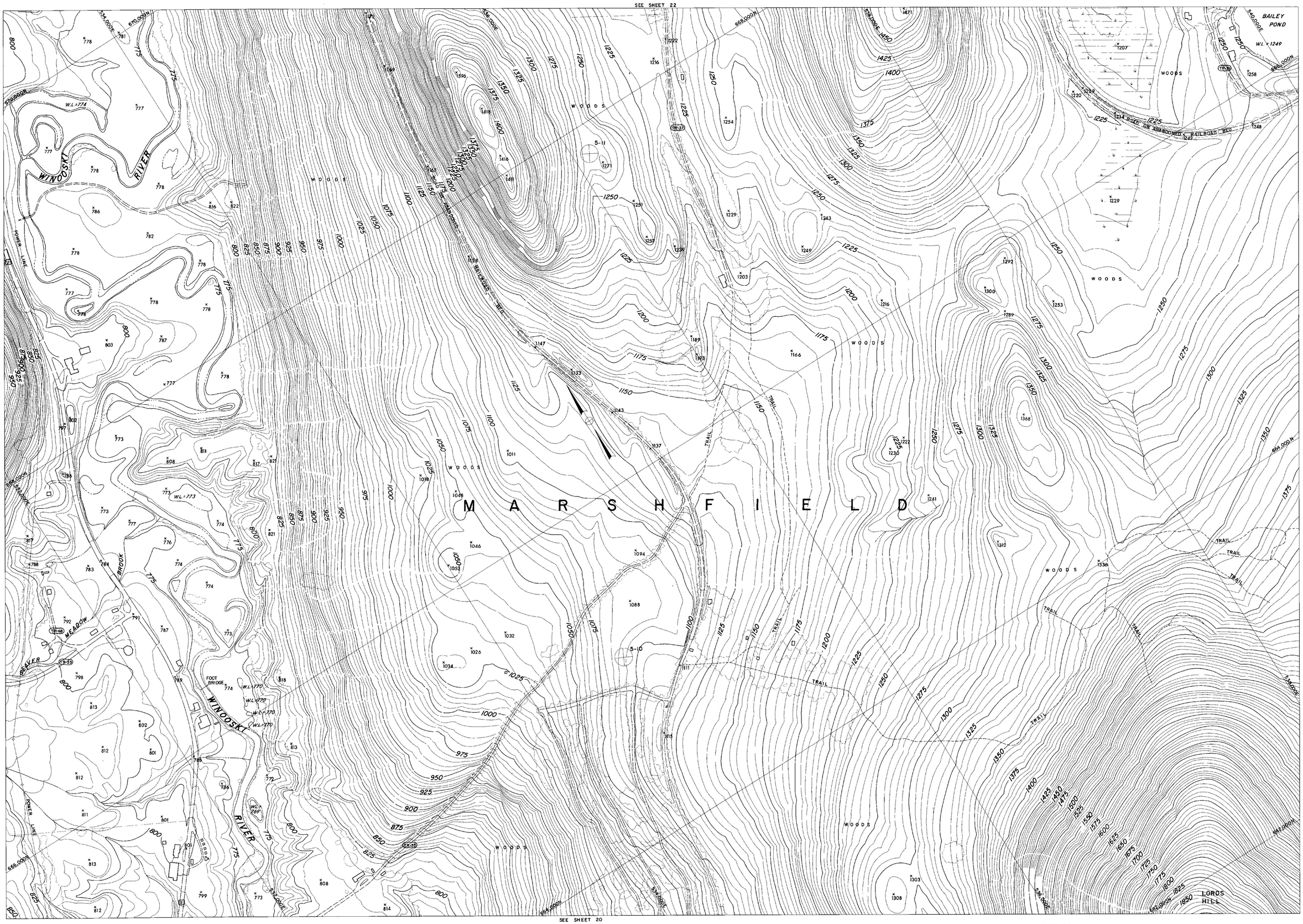

COMPILED BY PHOTOGRAMETRIC METHODS

MOORE SURVEY & MAPPING CORP.

CONTROL BY VT. GEODETIC SURVEY, U.S.C.&G.S. & M.S.&M. CORP.

Scale: 1 : 2400

200 0 200 400 600 800 feet

CONTOUR INTERVAL 5'

DATUM: MEAN SEA LEVEL 1929

2000' GRID BASED ON VERMONT STATE PLANE COORDINATE SYSTEM

TRANSVERSE MERCATOR PROJECTION

THE STATE OF VERMONT
DEPARTMENT OF HIGHWAYS
MONTPELIER–E. MONTPELIER–BERLIN
PLAIN.–MARSH.–CABOT–DANVILLE
TOPOGRAPHIC MAP

CONTRACT 2-67 DATE OF PHOTOGRAPHY: 5/13/67 5/29/67

SHEET 2: OF 44 SHEETS

266

SEE SHEET 23

M A R S H F I E L D

MAYS MTN.

MARSHFIELD STATION

WINOOSKI RIVER

LOVELAND LEDGE

KNOB HILL

POWER LINE

POWER LINE

TRAIL

TRAIL

TRAIL

ROAD ON ABANDONED R.R. BED

ROAD ON ABANDONED R.R. BED

ROAD ON ABANDONED R.R. BED

WOODS

WOODS

WOODS

WOODS

WOODS

WOODS

W.L.= 1252

W.L.=1249 BAILEY POND

DREW MTN.

EARTHEN DAM

5-12

TR-29

TR-30

TR-30

TR-30

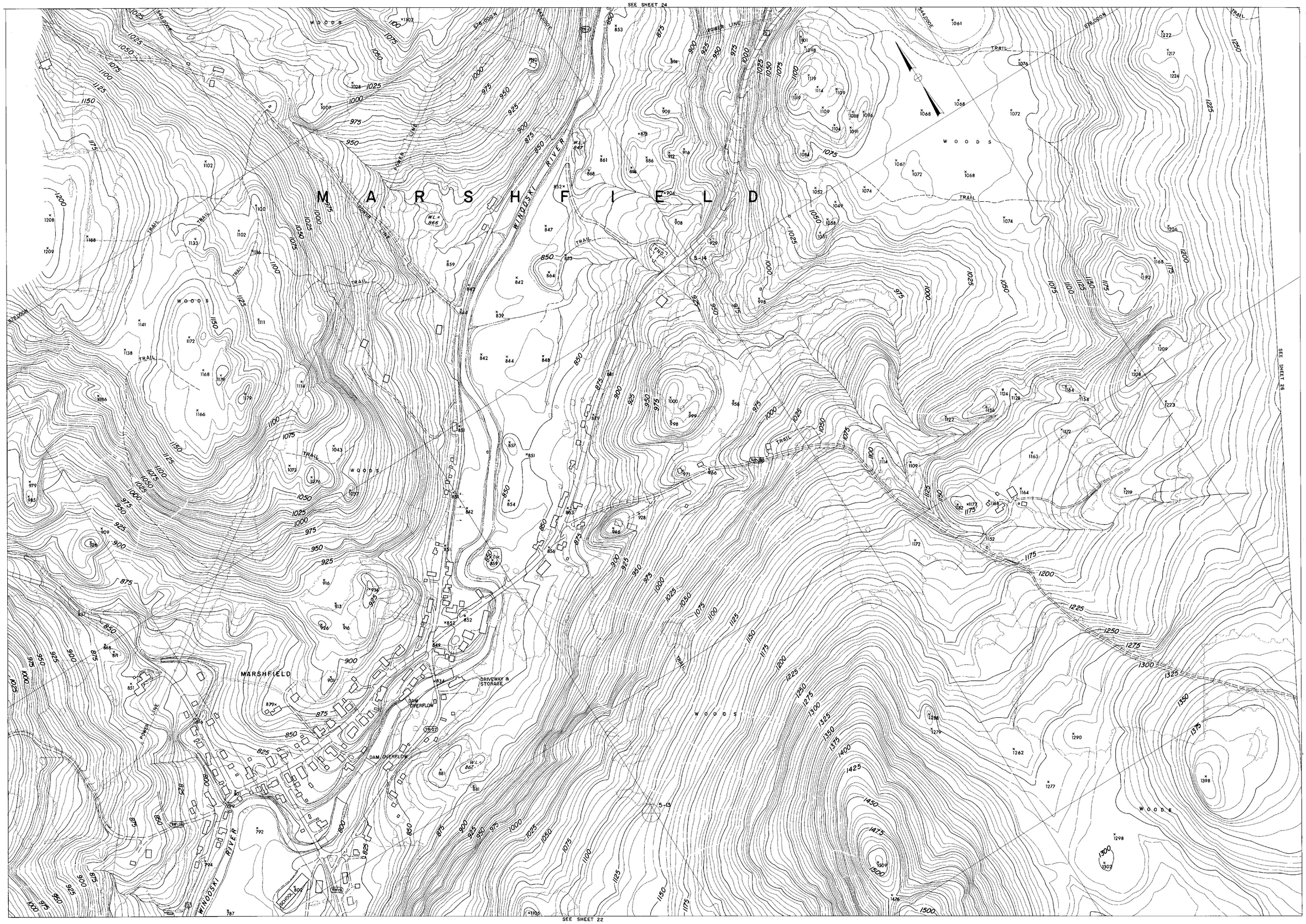

COMPILED BY PHOTOGRAMETRIC METHODS

MOORE SURVEY & MAPPING CORP.

CONTROL BY VT. GEODETIC SURVEY, U.S.C.&G.S. & M.S.&M. CORP.

Scale: 1 : 2400

200 0 200 400 600 800 feet

CONTOUR INTERVAL 5'
DATUM: MEAN SEA LEVEL 1929
2000' GRID BASED ON VERMONT STATE PLANE COORDINATE SYSTEM
TRANSVERSE MERCATOR PROJECTION

THE STATE OF VERMONT
DEPARTMENT OF HIGHWAYS
MONTPELIER–E. MONTPELIER–BERLIN
PLAIN.–MARSH.–CABOT–DANVILLE
TOPOGRAPHIC MAP

CONTRACT 2-67 DATE OF PHOTOGRAPHY: 5/13/67 5/29/67
SHEET 23 OF 44 SHEETS

266

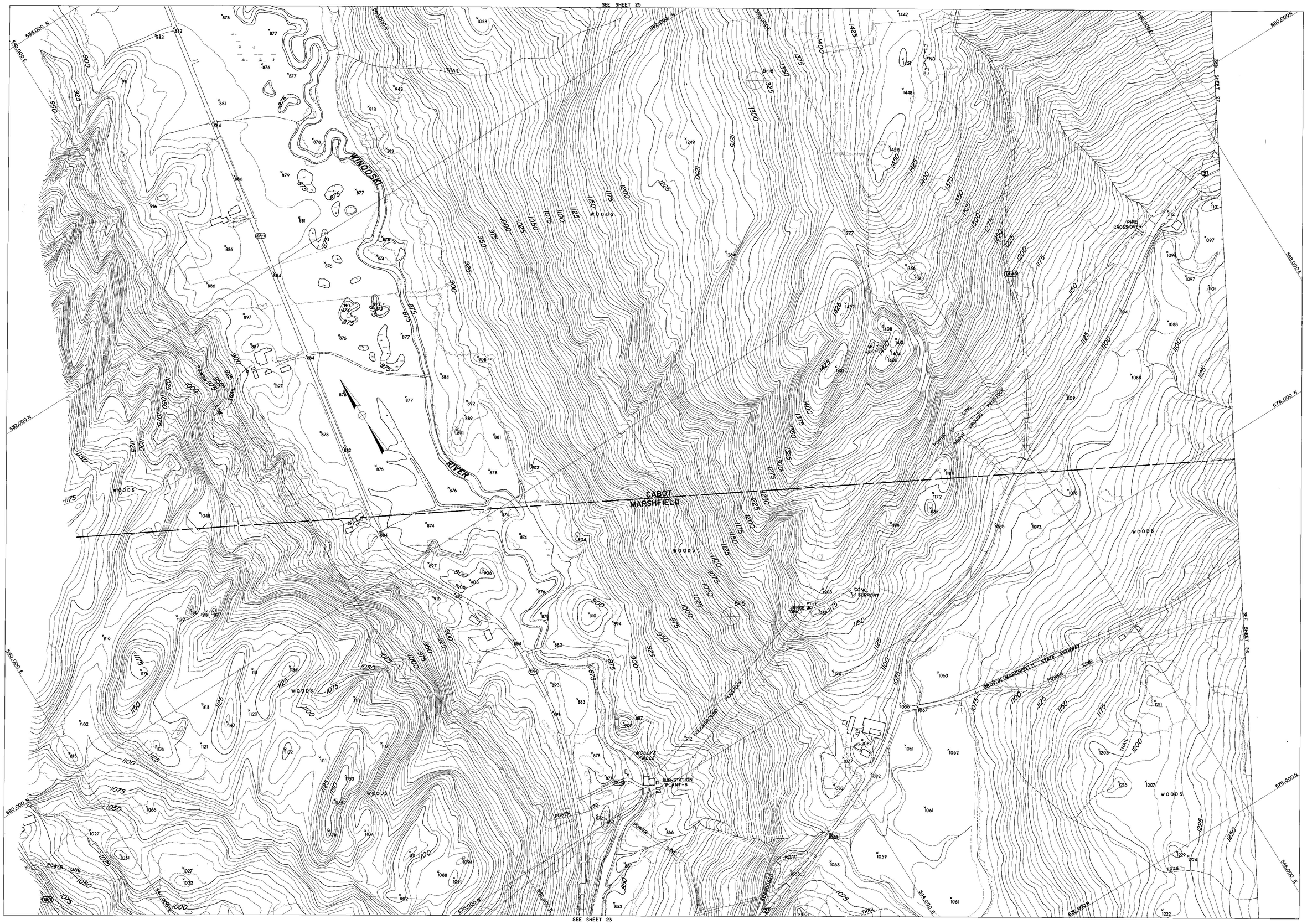

COMPILED BY PHOTOGRAMETRIC METHODS

MOORE SURVEY & MAPPING CORP.

CONTROL BY VT. GEODETIC SURVEY, U.S.C.&G.S. & M.S.&M. CORP.

Scale: 1 : 2400

200 0 200 400 600 800 feet

CONTOUR INTERVAL 5'

DATUM: MEAN SEA LEVEL 1929

2000' GRID BASED ON VERMONT STATE PLANE COORDINATE SYSTEM

TRANSVERSE MERCATOR PROJECTION

THE STATE OF VERMONT
DEPARTMENT OF HIGHWAYS
MONTPELIER–E. MONTPELIER–BERLIN
PLAIN.–MARSH.–CABOT–DANVILLE
TOPOGRAPHIC MAP

CONTRACT 2-67 DATE OF PHOTOGRAPHY: 5/13/67 5/29/67

SHEET 24 OF 44 SHEETS

266

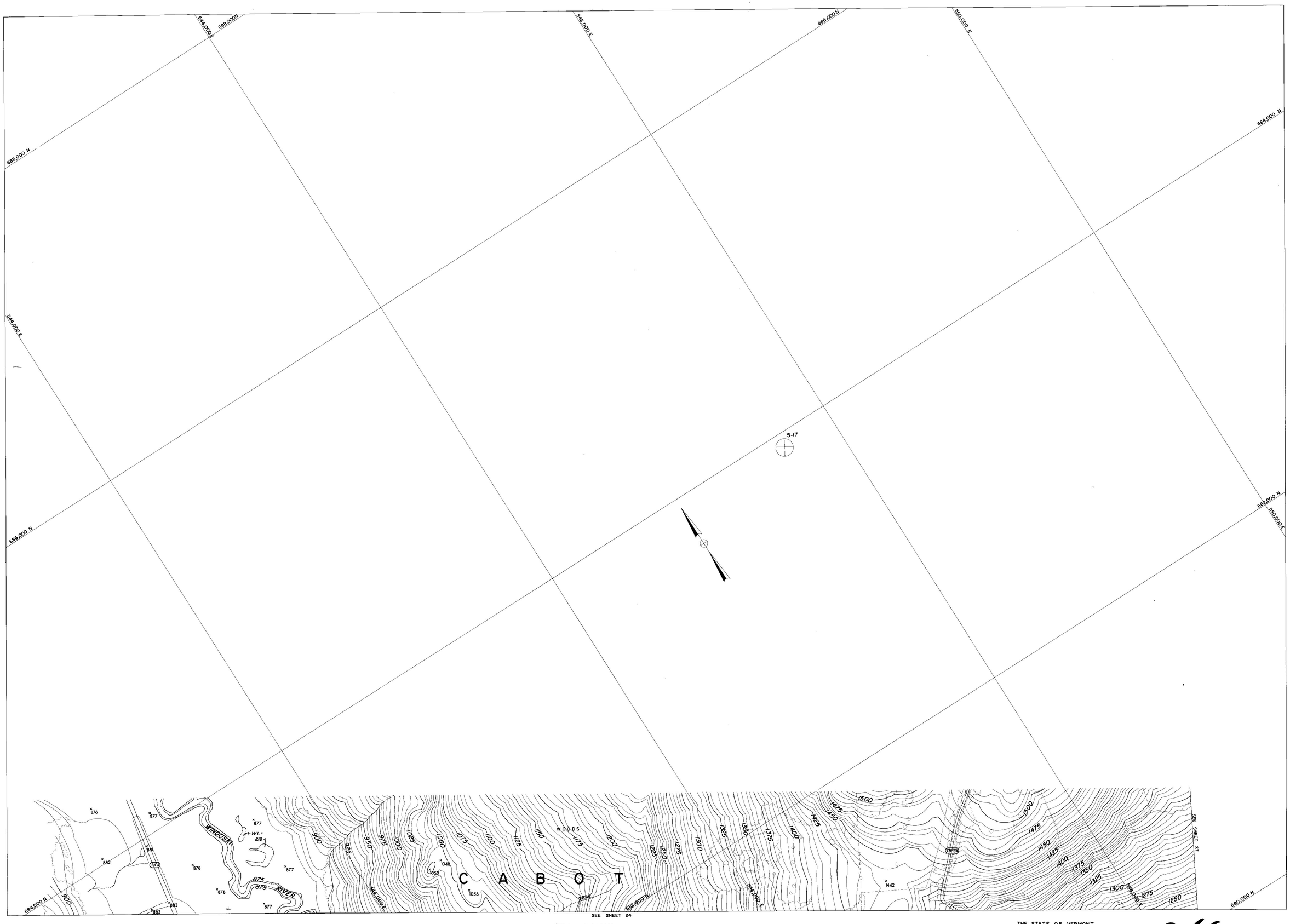

SEE SHEET 24

COMPILED BY PHOTOGRAMETRIC METHODS

MOORE SURVEY & MAPPING CORP.

CONTROL BY VT. GEODETIC SURVEY, U.S.C.&G.S. & M.S.&M. CORP.

Scale: 1 : 2400

200 0 200 400 600 800 feet

CONTOUR INTERVAL 5'
DATUM: MEAN SEA LEVEL 1929
2000' GRID BASED ON VERMONT STATE PLANE COORDINATE SYSTEM
TRANSVERSE MERCATOR PROJECTION

THE STATE OF VERMONT
DEPARTMENT OF HIGHWAYS
MONTPELIER-E. MONTPELIER-BERLIN
PLAIN.-MARSH.-CABOT-DANVILLE
TOPOGRAPHIC MAP

CONTRACT 2-67 DATE OF PHOTOGRAPHY: 5/13/67 5/29/67
SHEET 25 OF 44 SHEETS

266

SEE SHEET 27

CABOT
MARSHFIELD

GROTON - MARSHFIELD STATE HIGHWAY

POWER LINE

TRAIL

TRAIL

DREW
MOUNTAIN

WOODS

WOODS

WOODS

SEE SHEET 24

SEE SHEET 23

680,000N

678,000N

676,000N

674,000N

672,000N

548,000E

546,000E

544,000E

COMPILED BY PHOTOGRAMETRIC METHODS

MOORE SURVEY & MAPPING CORP.

CONTROL BY VT. GEODETIC SURVEY, U.S.C.&G.S. & M.S.&M. CORP.

Scale: 1 : 2400

200 0 200 400 600 800 feet

CONTOUR INTERVAL 5'

DATUM: MEAN SEA LEVEL 1929

2000' GRID BASED ON VERMONT STATE PLANE COORDINATE SYSTEM

TRANSVERSE MERCATOR PROJECTION

THE STATE OF VERMONT
DEPARTMENT OF HIGHWAYS
MONTPELIER – E. MONTPELIER – BERLIN
PLAIN. – MARSH. – CABOT – DANVILLE
TOPOGRAPHIC MAP

CONTRACT 2-67 DATE OF PHOTOGRAPHY: 5/13/67 5/29/67

SHEET 26 OF 44 SHEETS

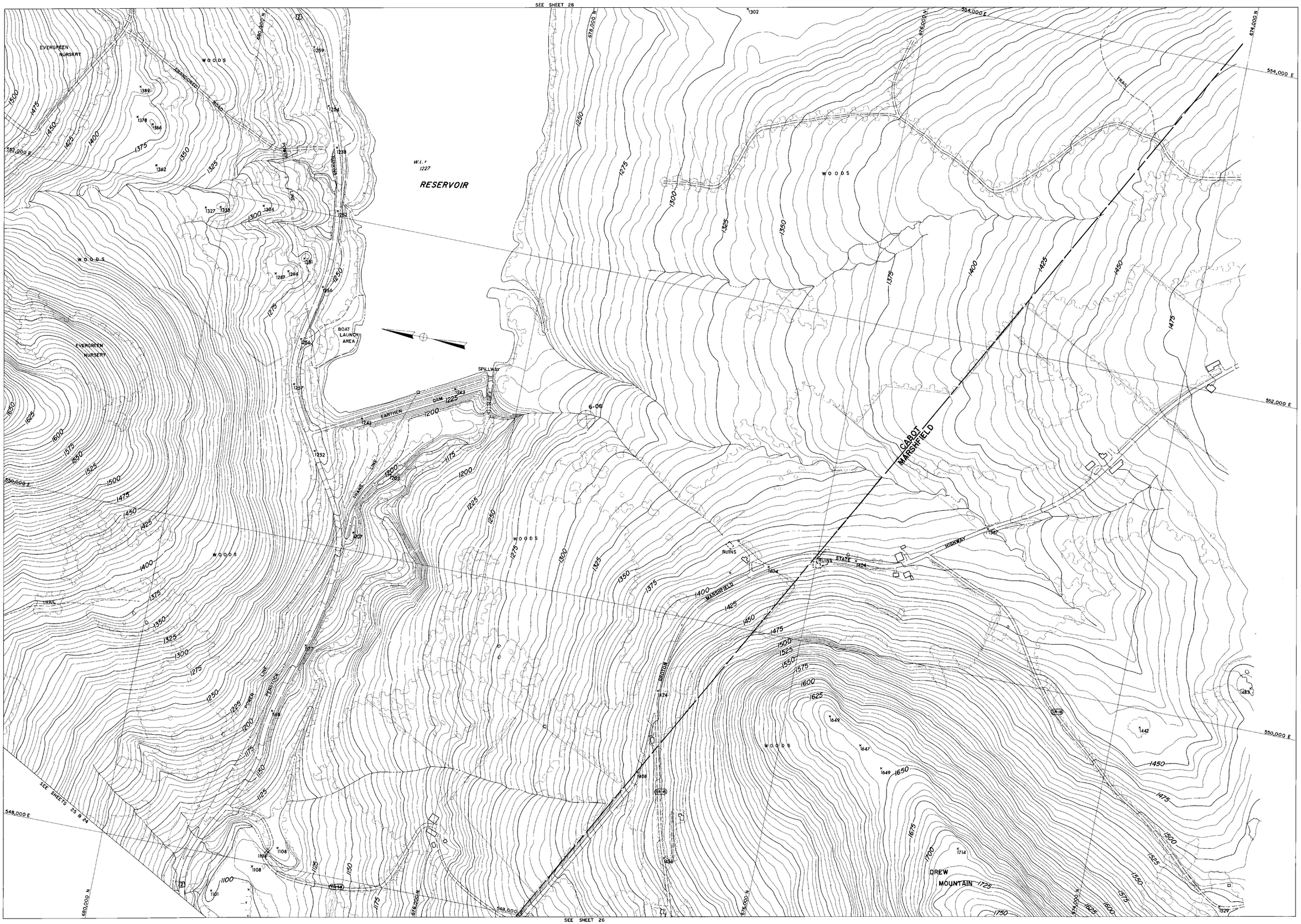

COMPILED BY PHOTOGRAMETRIC METHODS

MOORE SURVEY & MAPPING CORP.

CONTROL BY VT. GEODETIC SURVEY, U.S.C.&G.S. & M.S.&M. CORP.

Scale: 1 : 2400

200 0 200 400 600 800 feet

CONTOUR INTERVAL 5'

DATUM: MEAN SEA LEVEL 1929

2000' GRID BASED ON VERMONT STATE PLANE COORDINATE SYSTEM

TRANSVERSE MERCATOR PROJECTION

THE STATE OF VERMONT
DEPARTMENT OF HIGHWAYS
MONTPELIER-E. MONTPELIER-BERLIN
PLAIN.-MARSH.-CABOT-DANVILLE
TOPOGRAPHIC MAP

CONTRACT 2-67 DATE OF PHOTOGRAPHY: 5/13/67 5/29/67

SHEET 27 OF 44 SHEETS

266

C A B O T

RESERVOIR

SEE SHEET 31

SEE SHEET 30

SEE SHEET 29

SEE SHEET 27

SALVAGE YARD

EVERGREEN NURSERY

ROCKS

6-07

TRAIL

POWER LINE

WOODS

W.L.= 1274

W.L.= 1227

558,000 E

556,000 E

554,000 E

682,000 N

680,000 N

678,000 N

676,000 N

674,000 N

COMPILED BY PHOTOGRAMETRIC METHODS

MOORE SURVEY & MAPPING CORP.

CONTROL BY VT. GEODETIC SURVEY, U.S.C.&G.S. & M.S.&M. CORP.

Scale: 1 : 2400

200 0 200 400 600 800 feet

CONTOUR INTERVAL 5'

DATUM: MEAN SEA LEVEL 1929

2000' GRID BASED ON VERMONT STATE PLANE COORDINATE SYSTEM

TRANSVERSE MERCATOR PROJECTION

THE STATE OF VERMONT
DEPARTMENT OF HIGHWAYS
MONTPELIER–E. MONTPELIER–BERLIN
PLAIN.–MARSH.–CABOT–DANVILLE
TOPOGRAPHIC MAP

CONTRACT 2-67 DATE OF PHOTOGRAPHY: 5/13/67 5/29/67

SHEET 28 OF 44 SHEETS

266

SEE SHEET 28

SEE SHEET 30

RESERVOIR

W.L. = 1227

ROCKS

CABOT
MARSHFIELD

CABOT
PEACHAM

WASHINGTON CO.
CALEDONIA CO.

MARSFIELD
PEACHAM

PEACHAM
CORNER

PEACHAM
POND

W.L. = 1399

EARTHEN DAM

EARTHEN DAM
W.L.
1526

GROTON - MARSHFIELD STATE HIGHWAY

WOODS

558,000 E

560,000 E

562,000 E

564,000 E

566,000 E

568,000 E

670,000 N

672,000 N

674,000 N

COMPILED BY PHOTOGRAMETRIC METHODS

MOORE SURVEY & MAPPING CORP.

CONTROL BY V.T. GEODETIC SURVEY, U.S.C.&G.S. & M.S.&M. CORP.

Scale: 1 : 2400

200 0 200 400 600 800 feet

CONTOUR INTERVAL 5'

DATUM: MEAN SEA LEVEL 1929

2000' GRID BASED ON VERMONT STATE PLANE COORDINATE SYSTEM
TRANSVERSE MERCATOR PROJECTION

THE STATE OF VERMONT
DEPARTMENT OF HIGHWAYS
MONTPELIER-E. MONTPELIER-BERLIN
PLAIN.-MARSH.-CABOT-DANVILLE
TOPOGRAPHIC MAP

CONTRACT 2-67 DATE OF PHOTOGRAPHY: 5/13/67 5/29/67
SHEET 29 OF 44 SHEETS

266

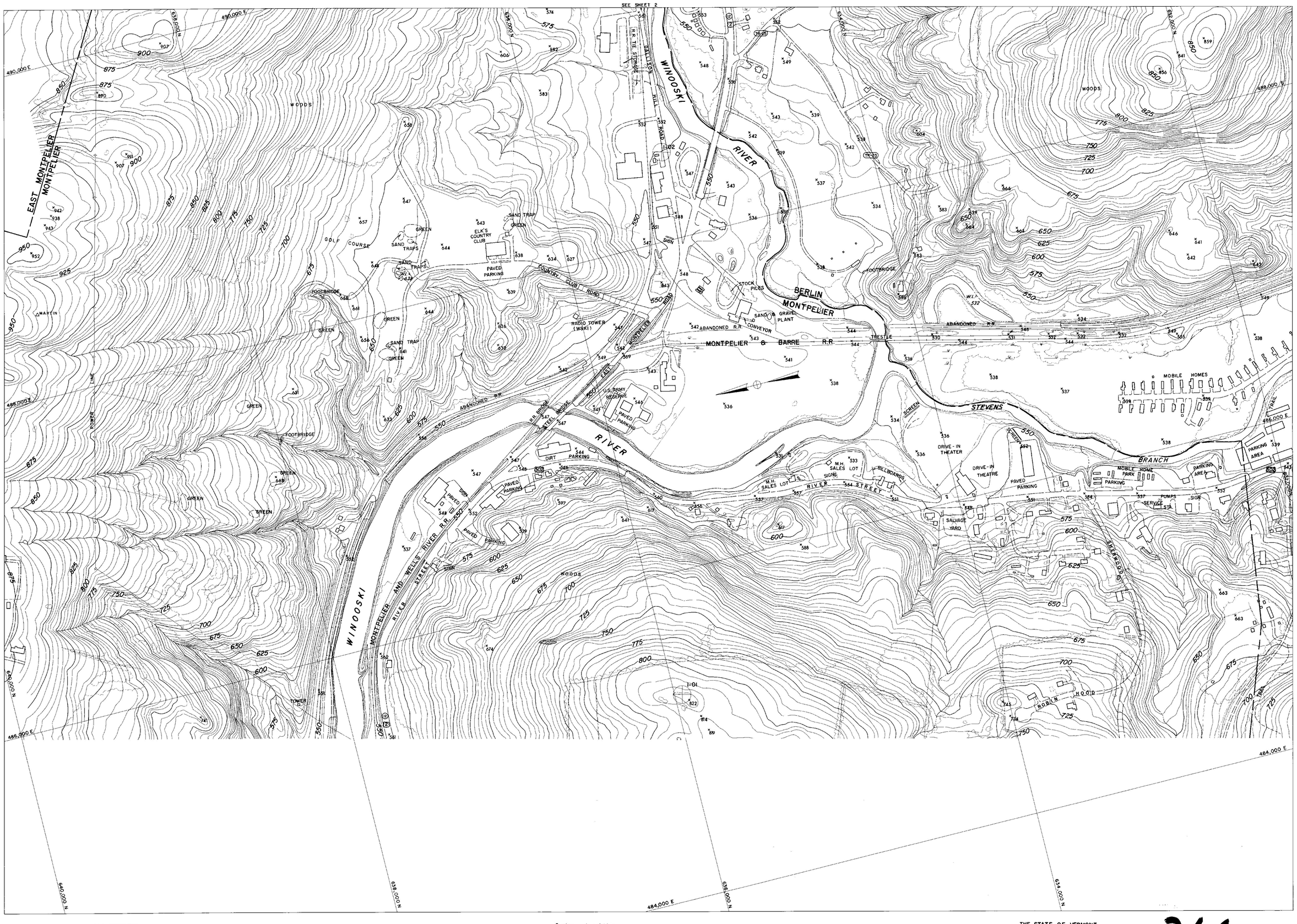

COMPILED BY PHOTOGRAMETRIC METHODS

MOORE SURVEY & MAPPING CORP.

CONTROL BY VT. GEODETIC SURVEY, U.S.C.&G.S. & M.S.&M. CORP.

Scale: 1 : 2400

200 0 200 400 600 800 feet

CONTOUR INTERVAL 5'

DATUM: MEAN SEA LEVEL 1929

2000' GRID BASED ON VERMONT STATE PLANE COORDINATE SYSTEM

TRANSVERSE MERCATOR PROJECTION

THE STATE OF VERMONT
DEPARTMENT OF HIGHWAYS
MONTPELIER–E. MONTPELIER–BERLIN
PLAIN.–MARSH.–CABOT–DANVILLE
TOPOGRAPHIC MAP

CONTRACT 2-67 DATE OF PHOTOGRAPHY: 5/13/67 5/29/67

SHEET 1 OF 44 SHEETS

266

MIDDLEBURY

Spring Map Photogrammetry

1" = 200'

"JPL"

1 of 3

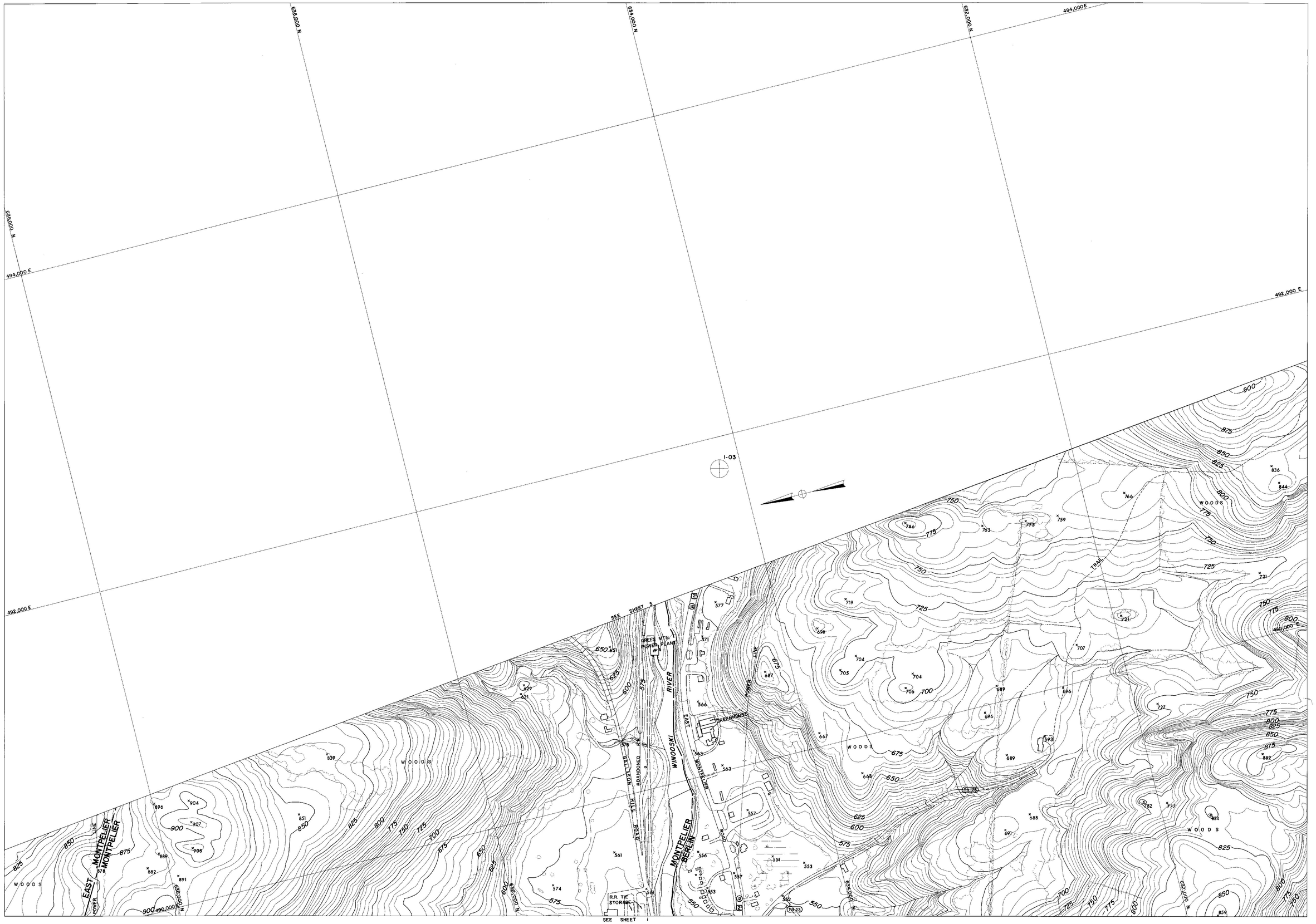

COMPILED BY PHOTOGRAMETRIC METHODS

MOORE SURVEY & MAPPING CORP.

CONTROL BY VT. GEODETIC SURVEY, U.S.C.&G.S. & M.S.&M. CORP.

Scale: 1 : 2400

200 0 200 400 600 800 feet

CONTOUR INTERVAL 5'

DATUM: MEAN SEA LEVEL 1929

2000' GRID BASED ON VERMONT STATE PLANE COORDINATE SYSTEM

TRANSVERSE MERCATOR PROJECTION

THE STATE OF VERMONT
DEPARTMENT OF HIGHWAYS
MONTPELIER–E. MONTPELIER–BERLIN
PLAIN.–MARSH.–CABOT–DANVILLE
TOPOGRAPHIC MAP

CONTRACT 2-67 DATE OF PHOTOGRAPHY: 5/13/67 5/29/67

SHEET 2 OF 44 SHEETS

266

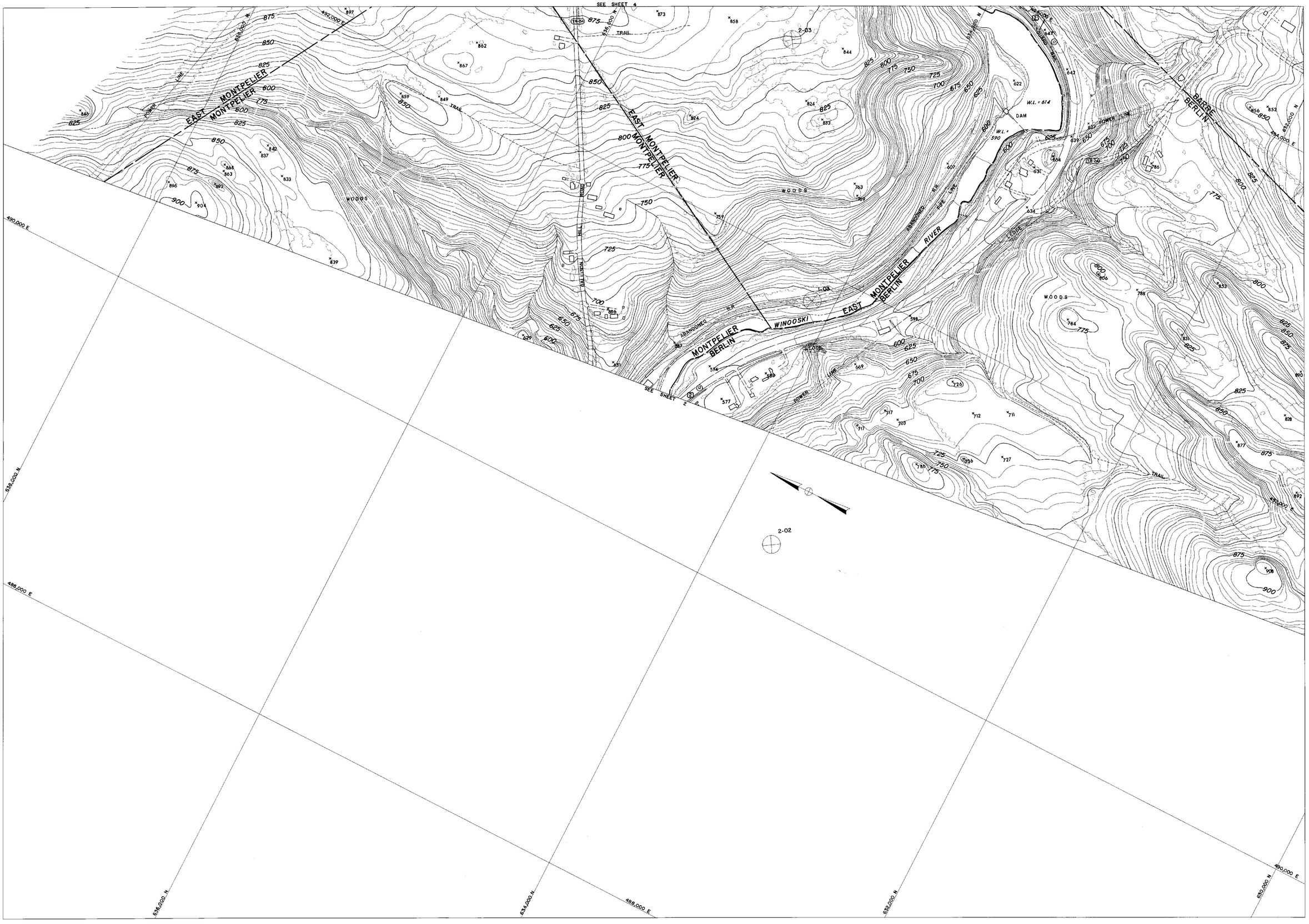

COMPILED BY PHOTOGRAMETRIC METHODS

MOORE SURVEY & MAPPING CORP.

CONTROL BY VT. GEODETIC SURVEY, U.S.C.&G.S. & M.S.&M. CORP.

Scale: 1 : 2400

200 0 200 400 600 800 feet

CONTOUR INTERVAL 5'

DATUM: MEAN SEA LEVEL 1929

2000' GRID BASED ON VERMONT STATE PLANE COORDINATE SYSTEM

TRANSVERSE MERCATOR PROJECTION

THE STATE OF VERMONT
DEPARTMENT OF HIGHWAYS
MONTPELIER – E. MONTPELIER – BERLIN
PLAIN. – MARSH. – CABOT – DANVILLE
TOPOGRAPHIC MAP

CONTRACT 2-67 DATE OF PHOTOGRAPHY: 5/13/67 5/29/67

SHEET 3 OF 44 SHEETS

266

SEE SHEET 5

SEE SHEET 3

COMPILED BY PHOTOGRAMETRIC METHODS

MOORE SURVEY & MAPPING CORP.

CONTROL BY VT. GEODETIC SURVEY, U.S.C.&G.S. & M.S.&M. CORP.

Scale: 1 : 2400

200 0 200 400 600 800 (ft)

CONTOUR INTERVAL 5'

DATUM: MEAN SEA LEVEL 1929

2000' GRID BASED ON VERMONT STATE PLANE COORDINATE SYSTEM

TRANSVERSE MERCATOR PROJECTION

THE STATE OF VERMONT

DEPARTMENT OF HIGHWAYS

MONTPELIER–E. MONTPELIER–BERLIN

PLAIN.–MARSH.–CABOT–DANVILLE

TOPOGRAPHIC MAP

CONTRACT 2-67 DATE OF PHOTOGRAPHY: 5/13/67 5/29/67

SHEET 4 OF 44 SHEETS

266

SEE SHEET 6

SEE SHEET 11

EAST MONTPELIER

BENNETT BROOK

WINOOSKI RIVER

WINOOSKI

ABANDONED R.R. GRADE

ABANDONED ROAD

PIONEER LINE

WOODS

LEDGE

SALVAGE YARD

2-06

2-05

SEE SHEET 4

COMPILED BY PHOTOGRAMETRIC METHODS

MOORE SURVEY & MAPPING CORP.

CONTROL BY VT. GEODETIC SURVEY, U.S.C.&G.S. & M.S.&M. CORP.

Scale: 1 : 2400

200 0 200 400 600 800 feet

CONTOUR INTERVAL 5'

DATUM: MEAN SEA LEVEL 1929

2000' GRID BASED ON VERMONT STATE PLANE COORDINATE SYSTEM

TRANSVERSE MERCATOR PROJECTION

THE STATE OF VERMONT
DEPARTMENT OF HIGHWAYS
MONTPELIER–E. MONTPELIER–BERLIN
PLAIN.–MARSH.–CABOT–DANVILLE
TOPOGRAPHIC MAP

CONTRACT 2-67 DATE OF PHOTOGRAPHY: 5/13/67 5/29/67

SHEET 5 OF 44 SHEETS

266

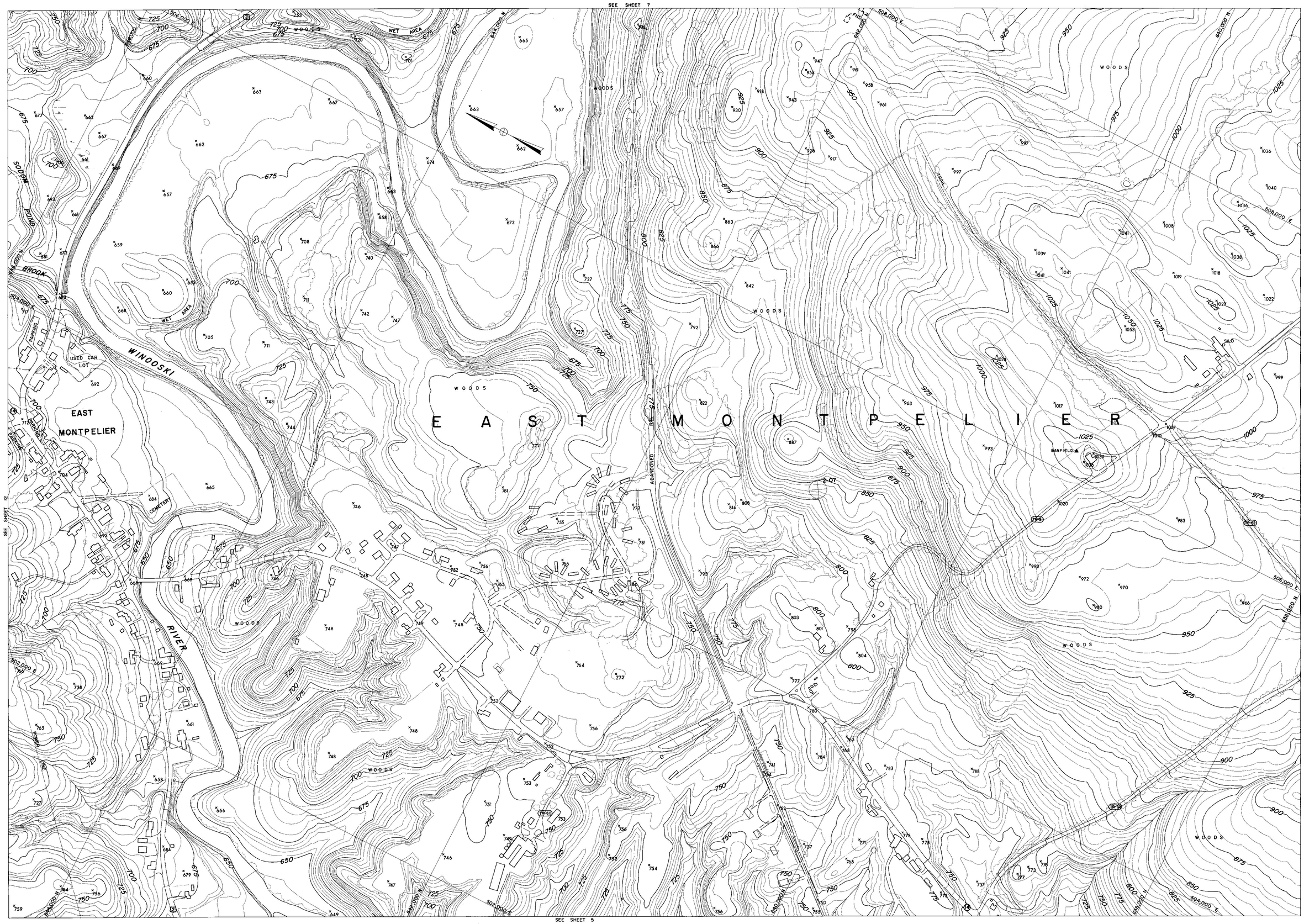

COMPILED BY PHOTOGRAMETRIC METHODS

MOORE SURVEY & MAPPING CORP.

CONTROL BY VT. GEODETIC SURVEY, U.S.C.&G.S. & M.S.&M. CORP.

Scale: 1 : 2400

200 0 200 400 600 800 feet

CONTOUR INTERVAL 5'

DATUM: MEAN SEA LEVEL 1929

2000' GRID BASED ON VERMONT STATE PLANE COORDINATE SYSTEM

TRANSVERSE MERCATOR PROJECTION

THE STATE OF VERMONT
DEPARTMENT OF HIGHWAYS
MONTPELIER–E. MONTPELIER–BERLIN
PLAIN.–MARSH.–CABOT–DANVILLE
TOPOGRAPHIC MAP

CONTRACT 2-67 DATE OF PHOTOGRAPHY: 5/13/67 5/29/67

SHEET 6 OF 44 SHEETS

266

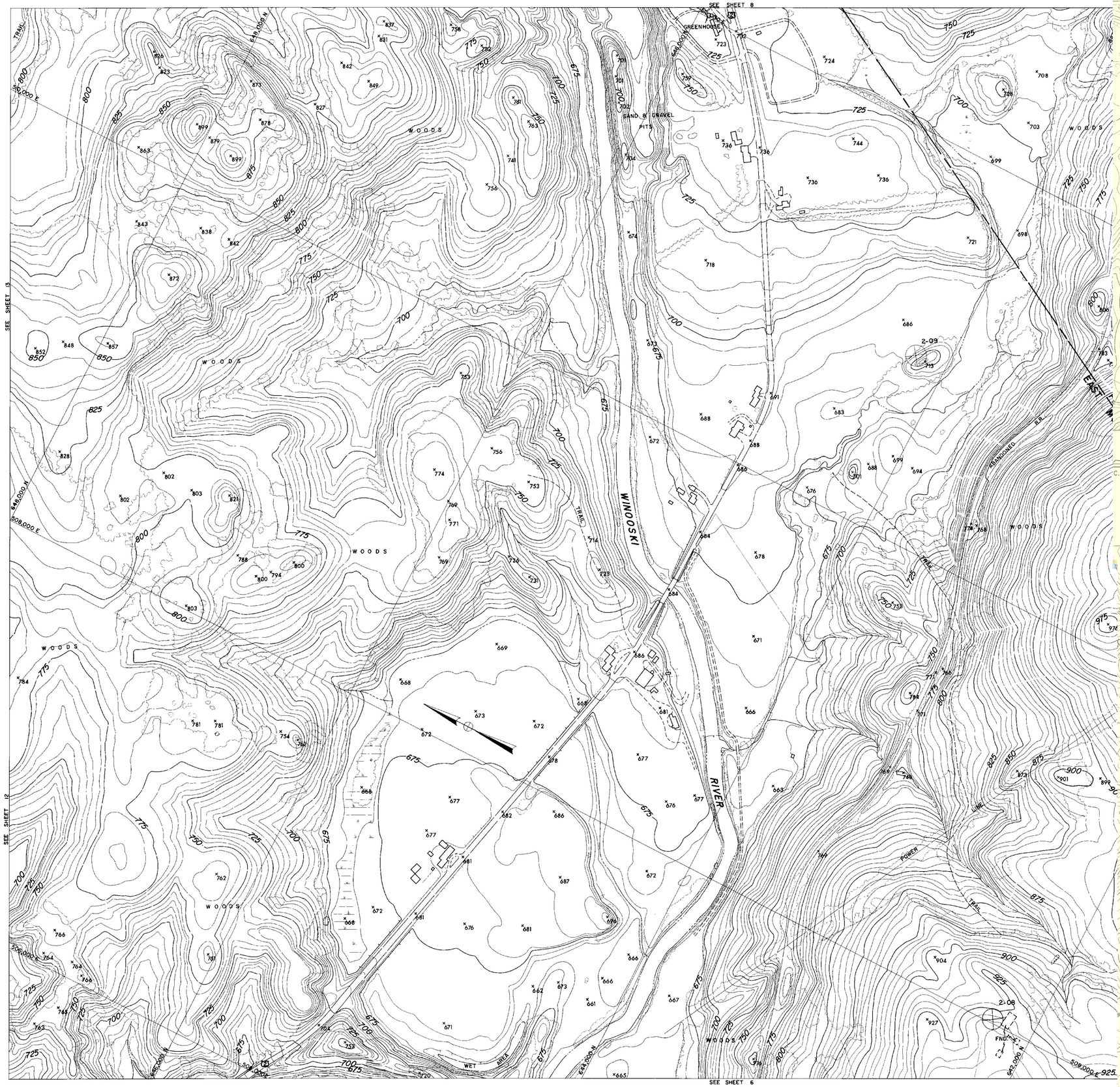

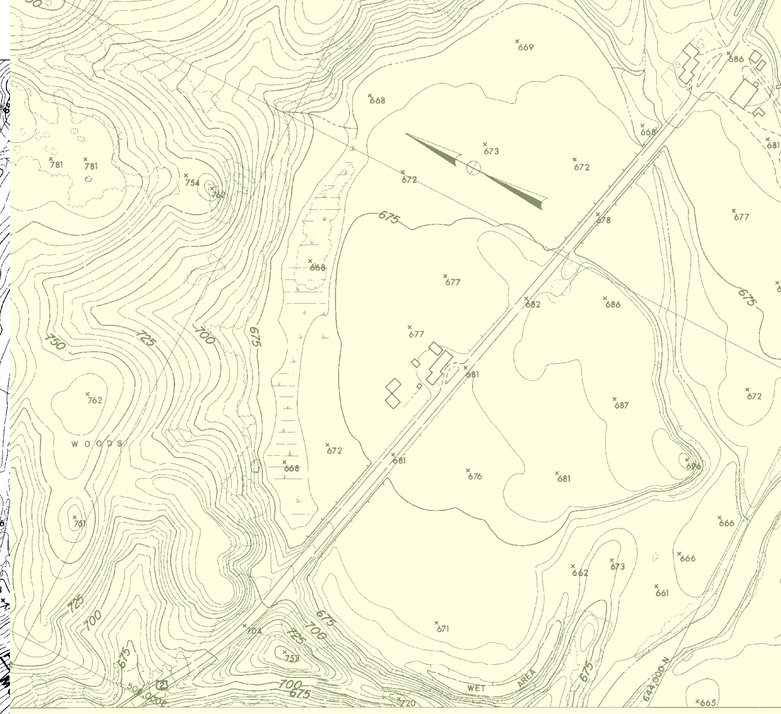

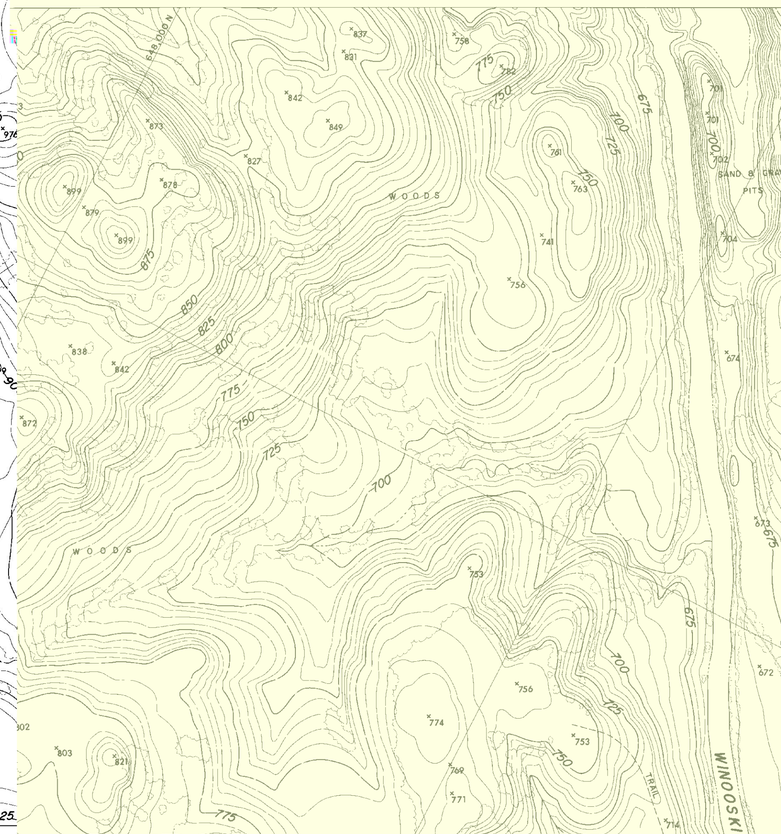

COMPILED BY PHOTOGRAMETRIC METHODS
MOORE SURVEY & MAPPING CORP.
CONTROL BY VT. GEODETIC SURVEY, U.S.C.&G.S. & M.S.B.M. CORP.

Scale: 1 : 2400
200 0 200 400 600 800 feet
CONTOUR INTERVAL 5'
DATUM: MEAN SEA LEVEL 1929
2000' GRID BASED ON VERMONT STATE PLANE COORDINATE SYSTEM
TRANSVERSE MERCATOR PROJECTION



COMPILED BY PHOTOGRAMETRIC METHODS

MOORE SURVEY & MAPPING CORP.

CONTROL BY VT. GEODETIC SURVEY, U.S.C.&G.S. & M.S.&M. CORP.

Scale: 1 : 2400

200 0 200 400 600 800 feet

CONTOUR INTERVAL 5'
DATUM: MEAN SEA LEVEL 1929
2000' GRID BASED ON VERMONT STATE PLANE COORDINATE SYSTEM
TRANSVERSE MERCATOR PROJECTION

THE STATE OF VERMONT
DEPARTMENT OF HIGHWAYS
MONTPELIER–E. MONTPELIER–BERLIN
PLAIN.–MARSH.–CABOT–DANVILLE
TOPOGRAPHIC MAP

CONTRACT 2-67 DATE OF PHOTOGRAPHY: 5/13/67 5/29/67
SHEET 8 OF 44 SHEETS

266

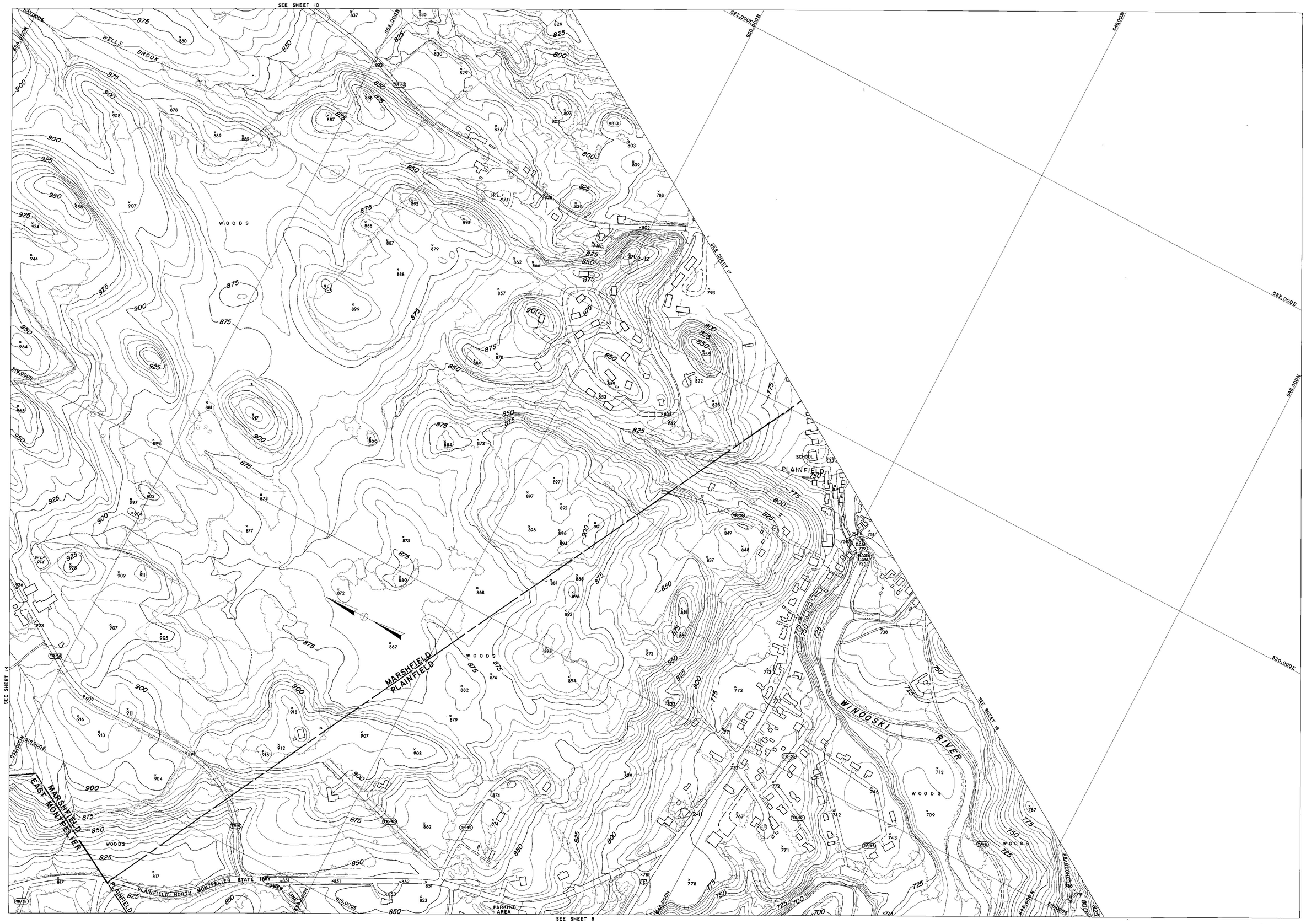

COMPILED BY PHOTOGRAMETRIC METHODS
MOORE SURVEY & MAPPING CORP.
CONTROL BY VT. GEODETIC SURVEY, U.S.C.&G.S. & M.S.&M. CORP.

Scale: 1 : 2400
200 0 200 400 600 800 feet
CONTOUR INTERVAL 5'
DATUM: MEAN SEA LEVEL 1929
2000' GRID BASED ON VERMONT STATE PLANE COORDINATE SYSTEM
TRANSVERSE MERCATOR PROJECTION

THE STATE OF VERMONT
DEPARTMENT OF HIGHWAYS
MONTPELIER-E. MONTPELIER-BERLIN
PLAIN.-MARSH.-CABOT-DANVILLE
TOPOGRAPHIC MAP

CONTRACT 2-67 DATE OF PHOTOGRAPHY: 5/13/67 5/29/67
SHEET 9 OF 44 SHEETS

266

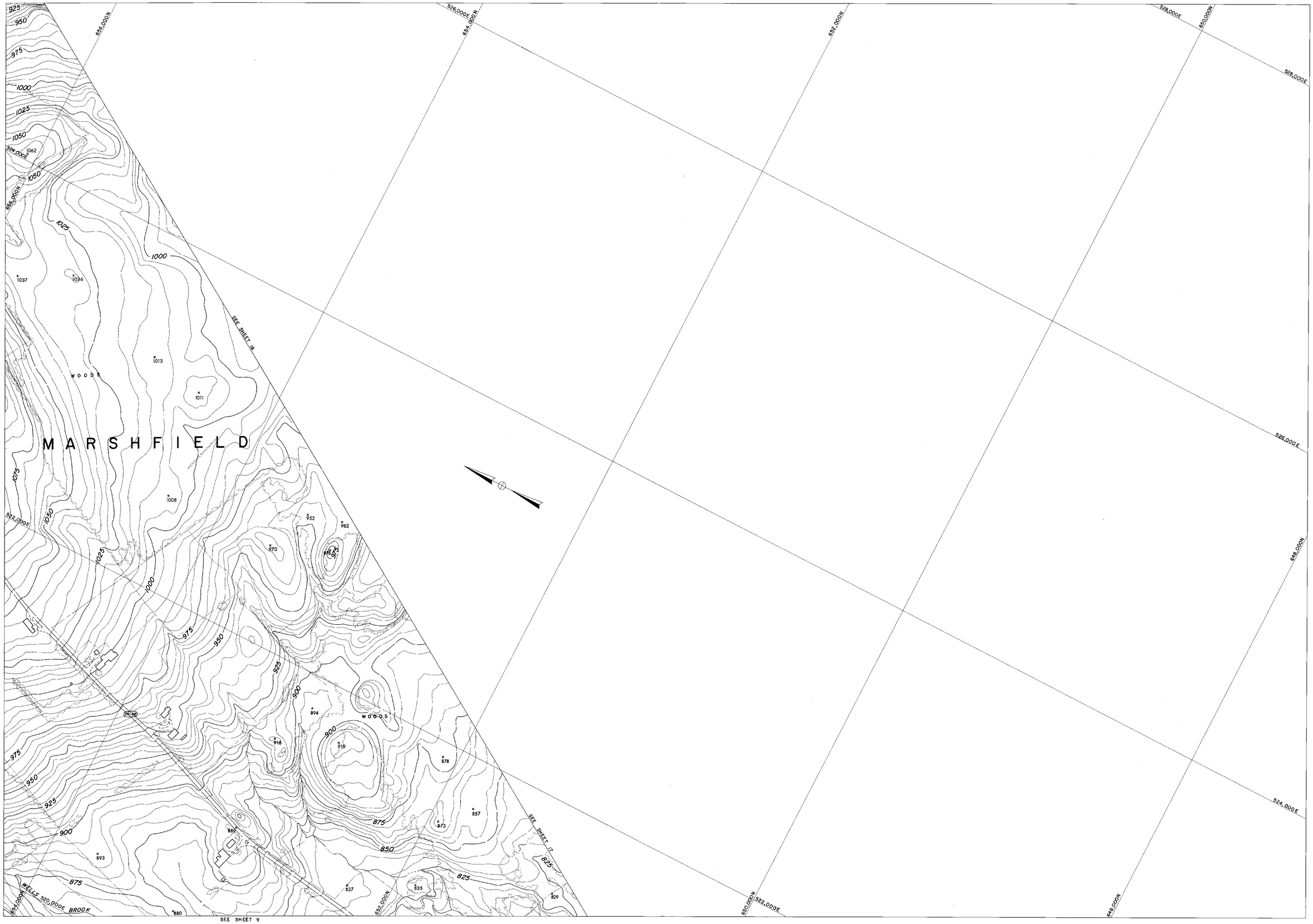

COMPILED BY PHOTOGRAMETRIC METHODS

MOORE SURVEY & MAPPING CORP.

CONTROL BY VT. GEODETIC SURVEY, U.S.C.&G.S. & M.S.&M. CORP.

Scale: 1 : 2400

200 0 200 400 600 800 feet

CONTOUR INTERVAL 5'

DATUM: MEAN SEA LEVEL 1929

2000' GRID BASED ON VERMONT STATE PLANE COORDINATE SYSTEM

TRANSVERSE MERCATOR PROJECTION

THE STATE OF VERMONT
DEPARTMENT OF HIGHWAYS
MONTPELIER--E. MONTPELIER-BERLIN
PLAIN.-MARSH.-CABOT-DANVILLE
TOPOGRAPHIC MAP

CONTRACT 2-67 DATE OF PHOTOGRAPHY: 5/13/67 5/29/67

SHEET 10 OF 44 SHEETS

266

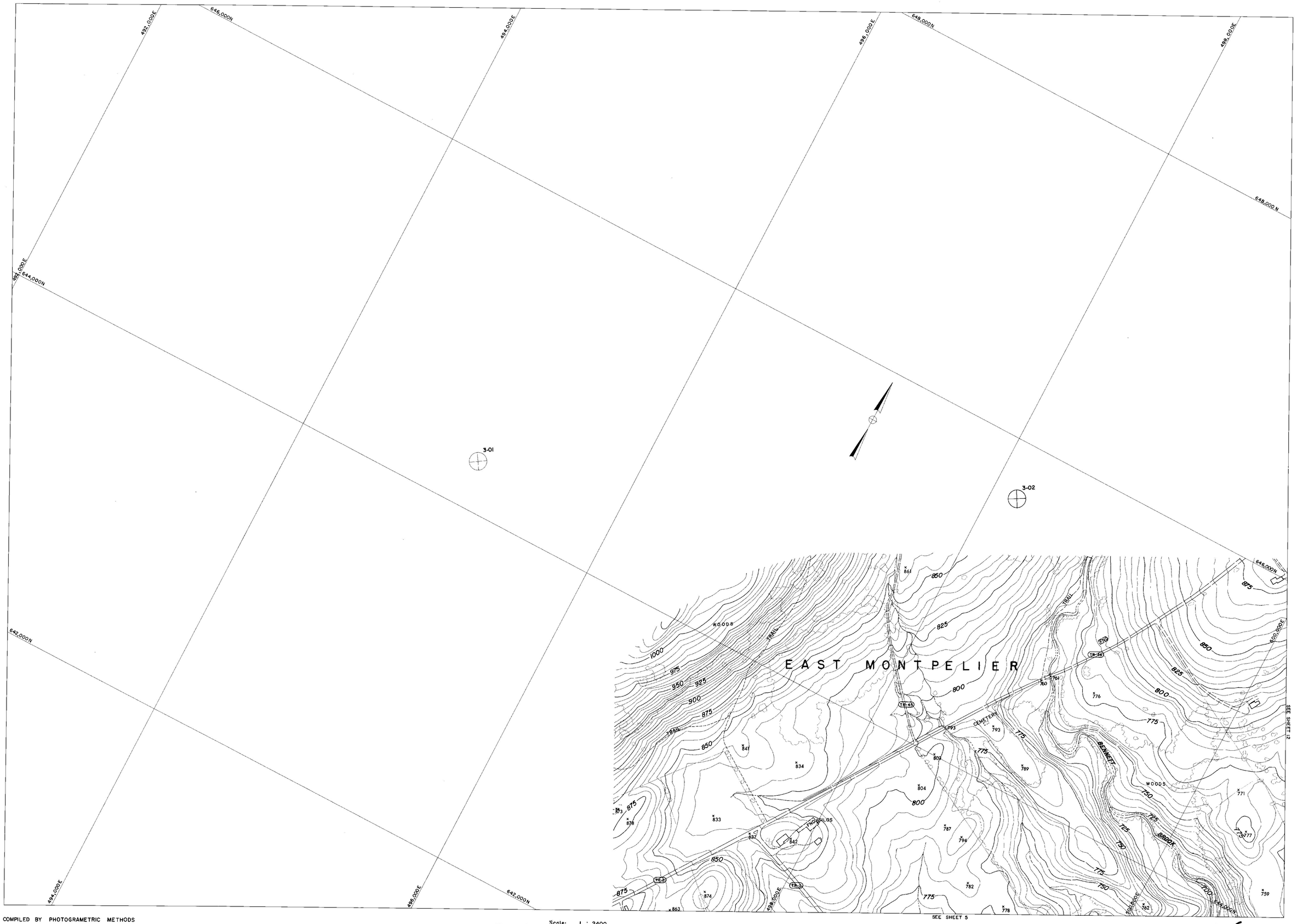

COMPILED BY PHOTOGRAMETRIC METHODS
MOORE SURVEY & MAPPING CORP.
CONTROL BY VT. GEODETIC SURVEY, U.S.C.&G.S. & M.S.&M. CORP.

Scale: 1 : 2400
200 0 200 400 600 800 feet
CONTOUR INTERVAL 5'
DATUM: MEAN SEA LEVEL 1929
2000' GRID BASED ON VERMONT STATE PLANE COORDINATE SYSTEM
TRANSVERSE MERCATOR PROJECTION

THE STATE OF VERMONT
DEPARTMENT OF HIGHWAYS
MONTPELIER–E. MONTPELIER–BERLIN
PLAIN.–MARSH.–CABOT–DANVILLE
TOPOGRAPHIC MAP

CONTRACT 2-67 DATE OF PHOTOGRAPHY: 5/13/67 5/29/67
SHEET 11 OF 44 SHEETS

266

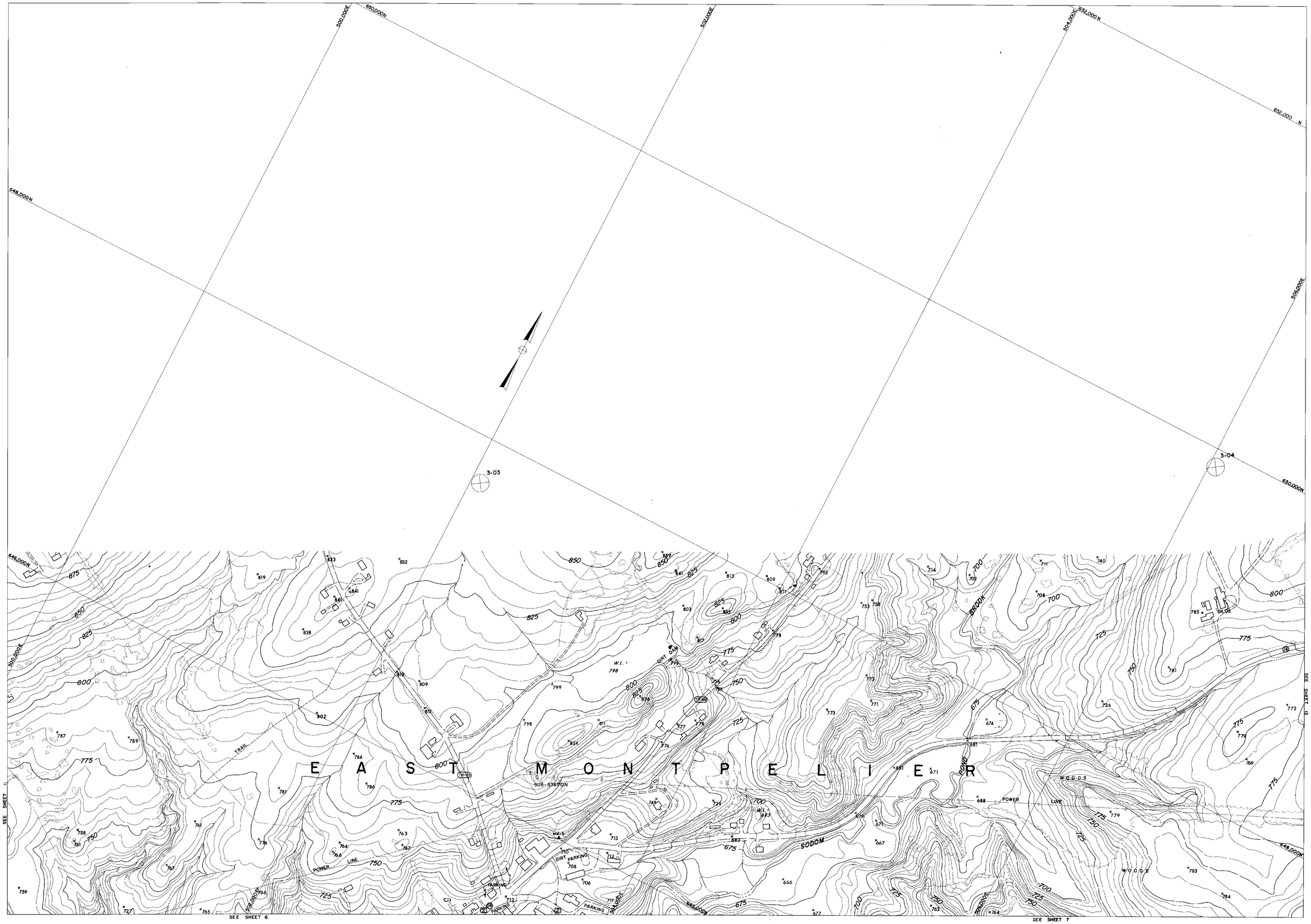

COMPILED BY PHOTOGRAMETRIC METHODS

MOORE SURVEY & MAPPING CORP.

CONTROL BY VT. GEODETIC SURVEY, U.S.C.&G.S. & M.S.B.M. CORP.

Scale: 1 : 2400

200 0 200 400 600 800 feet

CONTOUR INTERVAL 5'

DATUM: MEAN SEA LEVEL 1929

2000' GRID BASED ON VERMONT STATE PLANE COORDINATE SYSTEM

TRANSVERSE MERCATOR PROJECTION

THE STATE OF VERMONT
DEPARTMENT OF HIGHWAYS
MONTPELIER–E. MONTPELIER–BERLIN
PLAIN.–MARSH.–CABOT–DANVILLE
TOPOGRAPHIC MAP

CONTRACT 2-67 DATE OF PHOTOGRAPHY: 5/13/67 5/29/67

SHEET 12 OF 44 SHEETS

266

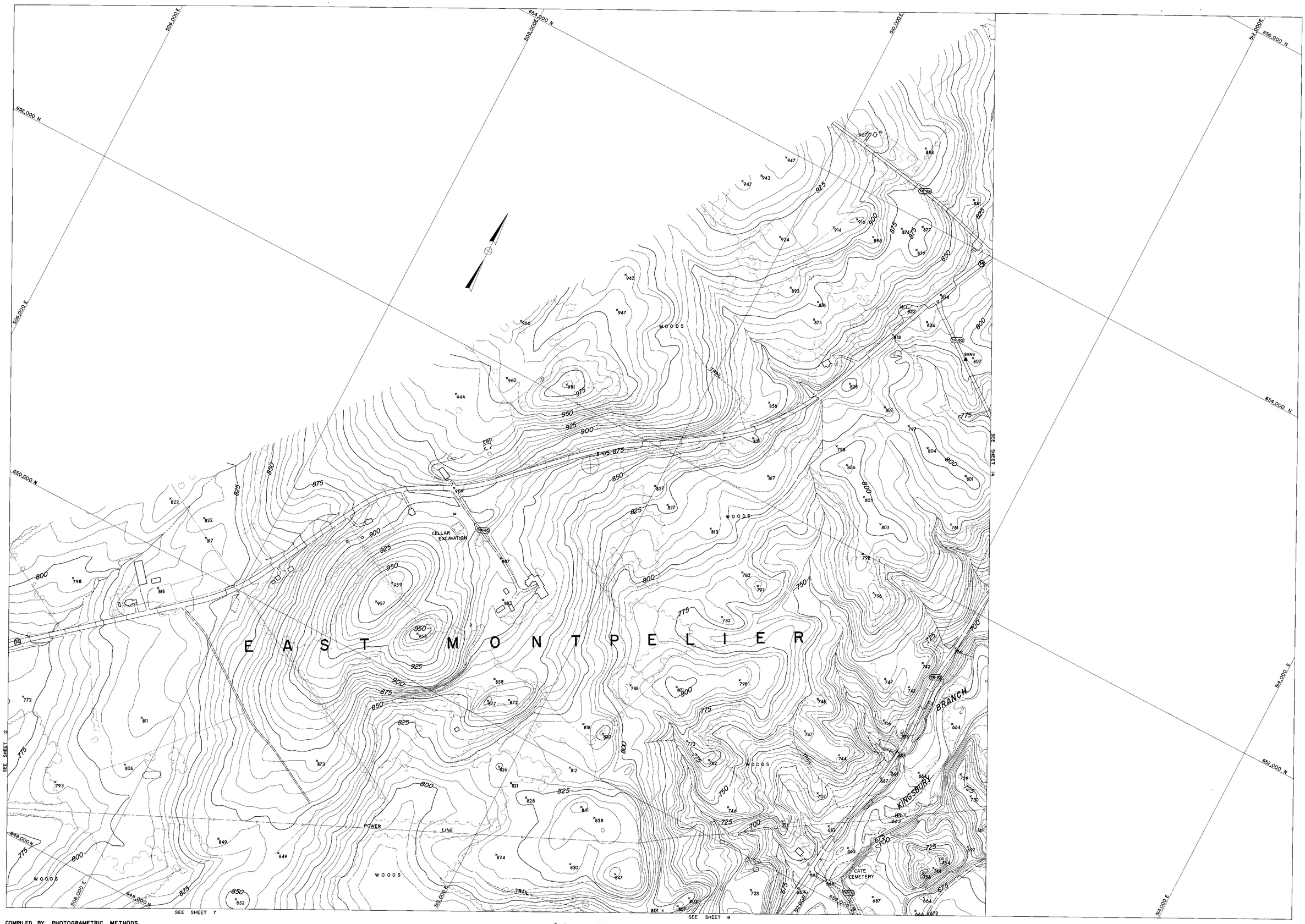

COMPILED BY PHOTOGRAMETRIC METHODS

MOORE SURVEY & MAPPING CORP.

CONTROL BY VT. GEODETIC SURVEY, U.S.C.&G.S. & M.S.&M. CORP.

Scale: 1 : 2400

200 0 200 400 600 800 feet

CONTOUR INTERVAL 5'

DATUM: MEAN SEA LEVEL 1929

2000' GRID BASED ON VERMONT STATE PLANE COORDINATE SYSTEM

TRANSVERSE MERCATOR PROJECTION

THE STATE OF VERMONT
DEPARTMENT OF HIGHWAYS
MONTPELIER-E. MONTPELIER-BERLIN
PLAIN.-MARSH.-CABOT-DANVILLE
TOPOGRAPHIC MAP

CONTRACT 2-67 DATE OF PHOTOGRAPHY: 5/13/67 5/29/67

SHEET 13 OF 44 SHEETS

266

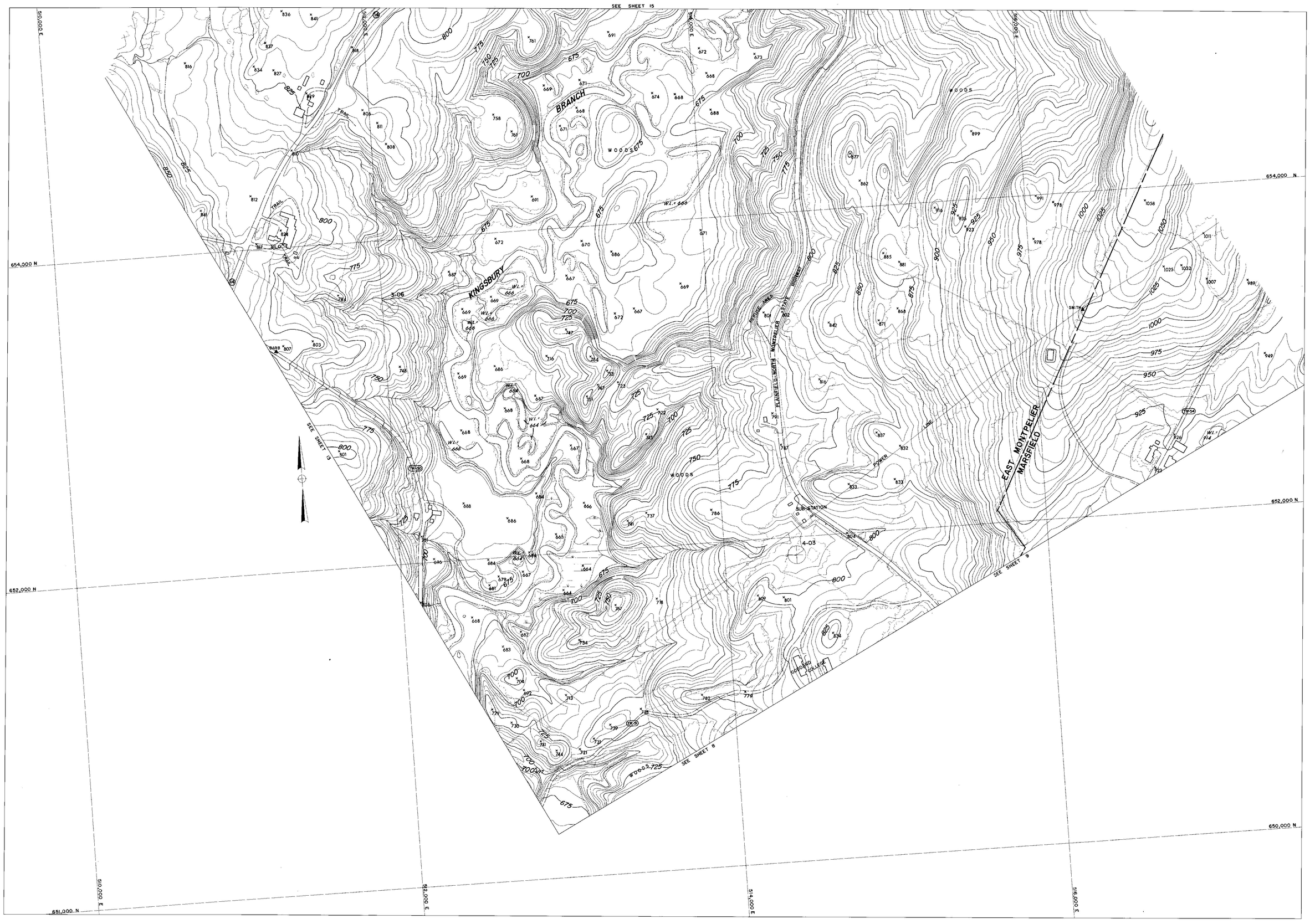

COMPILED BY PHOTOGRAMETRIC METHODS

MOORE SURVEY & MAPPING CORP.

CONTROL BY VT. GEODETIC SURVEY, U.S.C.&G.S. & M.S.&M. CORP.

Scale: 1 : 2400

200 0 200 400 600 800 feet

CONTOUR INTERVAL 5'

DATUM: MEAN SEA LEVEL 1929

2000' GRID BASED ON VERMONT STATE PLANE COORDINATE SYSTEM

TRANSVERSE MERCATOR PROJECTION

THE STATE OF VERMONT
DEPARTMENT OF HIGHWAYS
MONTPELIER-E. MONTPELIER-BERLIN
PLAIN.-MARSH.-CABOT-DANVILLE
TOPOGRAPHIC MAP

CONTRACT 2-67 DATE OF PHOTOGRAPHY: 5/13/67 5/29/67

SHEET 14 OF 44 SHEETS

266

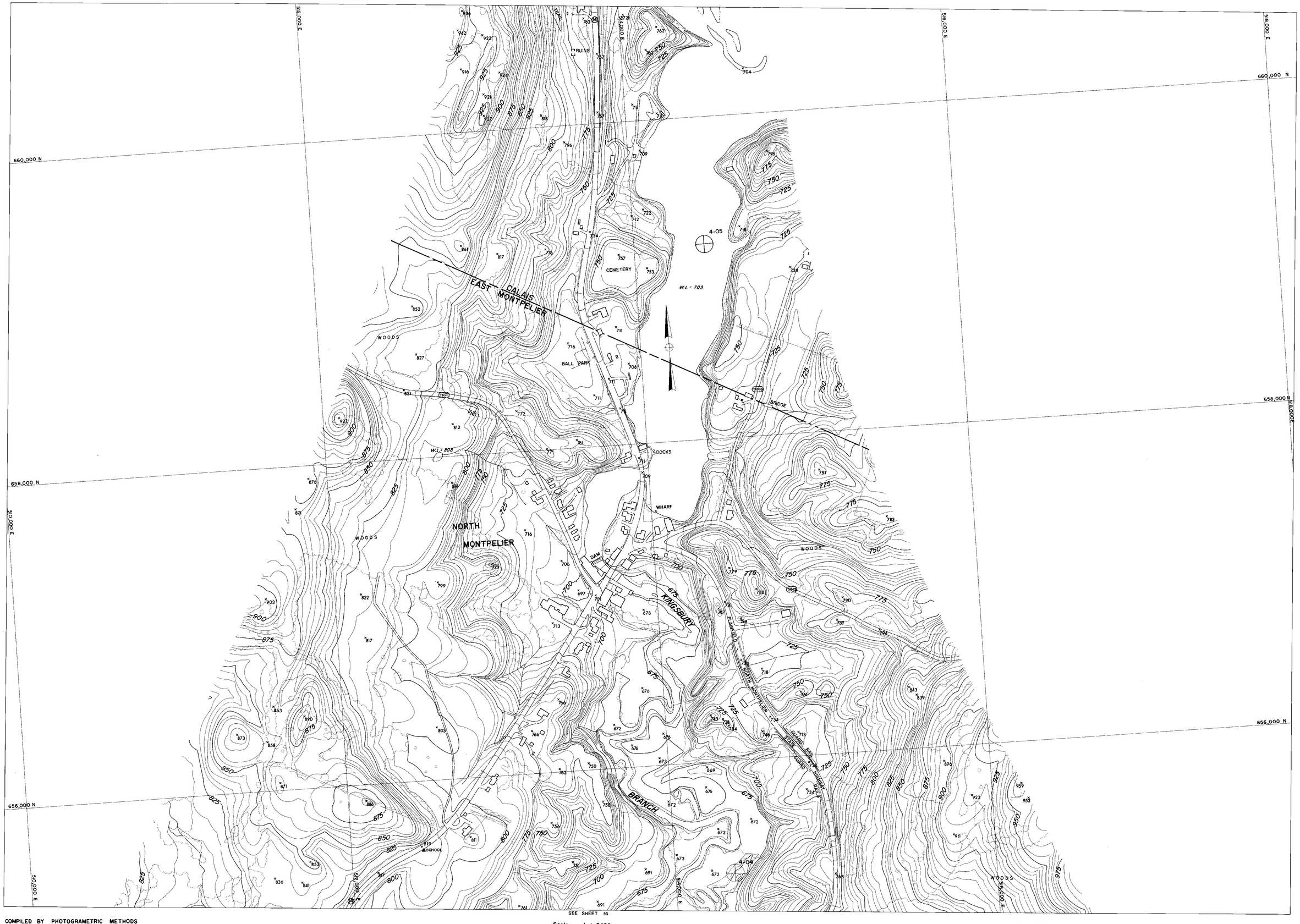

SEE SHEET 14

COMPILED BY PHOTOGRAMETRIC METHODS

MOORE SURVEY & MAPPING CORP.

CONTROL BY VT. GEODETIC SURVEY, U.S.C.&G.S. & M.S.&M. CORP.

Scale: 1 : 2400

200 0 200 400 600 800 feet

CONTOUR INTERVAL 5'

DATUM: MEAN SEA LEVEL 1929

2000' GRID BASED ON VERMONT STATE PLANE COORDINATE SYSTEM

TRANSVERSE MERCATOR PROJECTION

THE STATE OF VERMONT
DEPARTMENT OF HIGHWAYS
MONTPELIER-E. MONTPELIER-BERLIN
PLAIN.-MARSH.-CABOT-DANVILLE
TOPOGRAPHIC MAP

CONTRACT 2-67 DATE OF PHOTOGRAPHY: 5/13/67 5/29/67

SHEET 15 OF 44 SHEETS

266

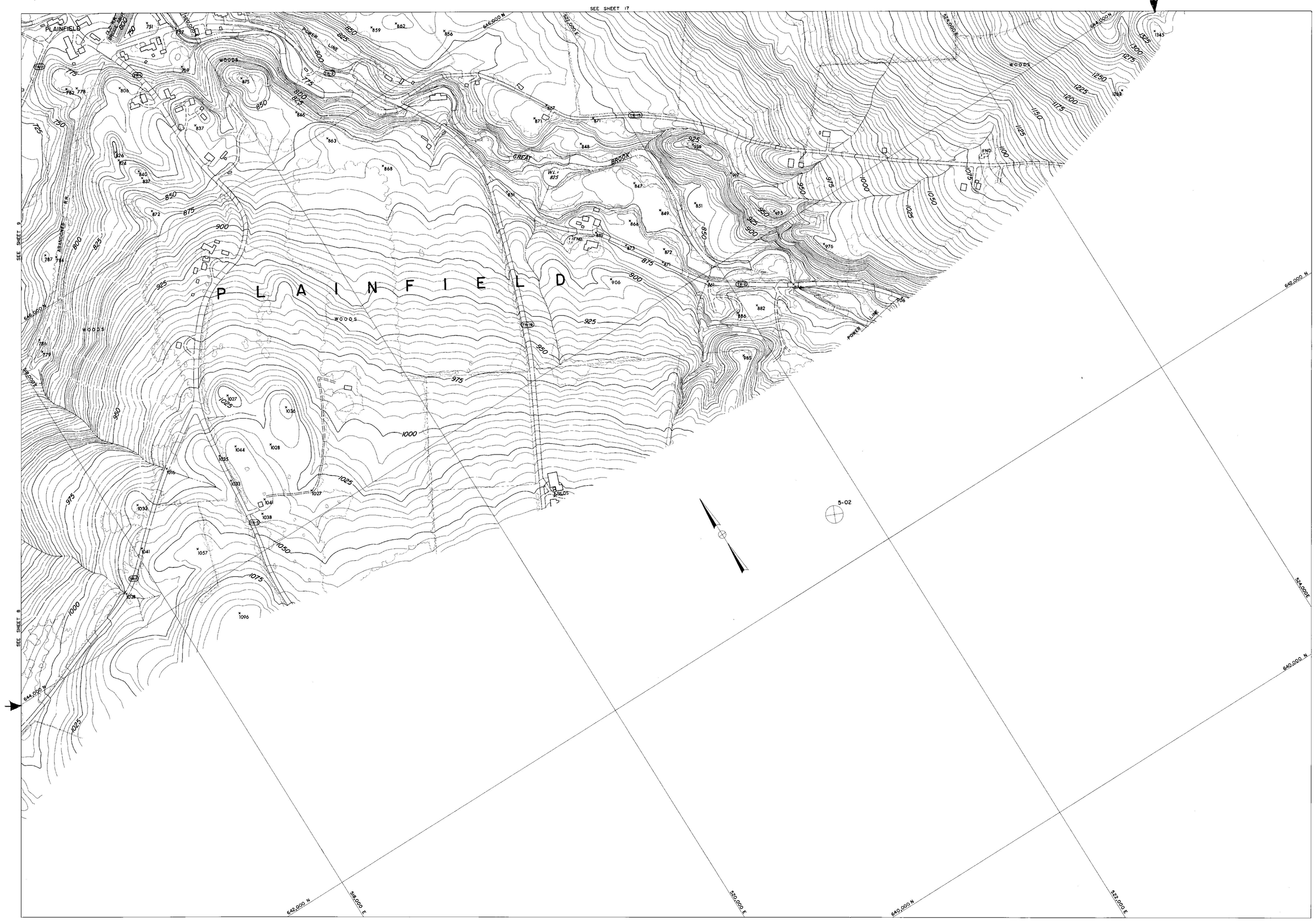

COMPILED BY PHOTOGRAMETRIC METHODS

MOORE SURVEY & MAPPING CORP.

CONTROL BY VT. GEODETIC SURVEY, U.S.C.&G.S. & M.S.&M. CORP.

Scale: 1 : 2400

200 0 200 400 600 800 feet

CONTOUR INTERVAL 5'

DATUM: MEAN SEA LEVEL 1929

2000' GRID BASED ON VERMONT STATE PLANE COORDINATE SYSTEM

TRANSVERSE MERCATOR PROJECTION

THE STATE OF VERMONT
DEPARTMENT OF HIGHWAYS
MONTPELIER—E. MONTPELIER—BERLIN
PLAIN.—MARSH.—CABOT—DANVILLE
TOPOGRAPHIC MAP

CONTRACT 2-67 DATE OF PHOTOGRAPHY: 5/13/67 5/29/67

SHEET 16 OF 44 SHEETS

266

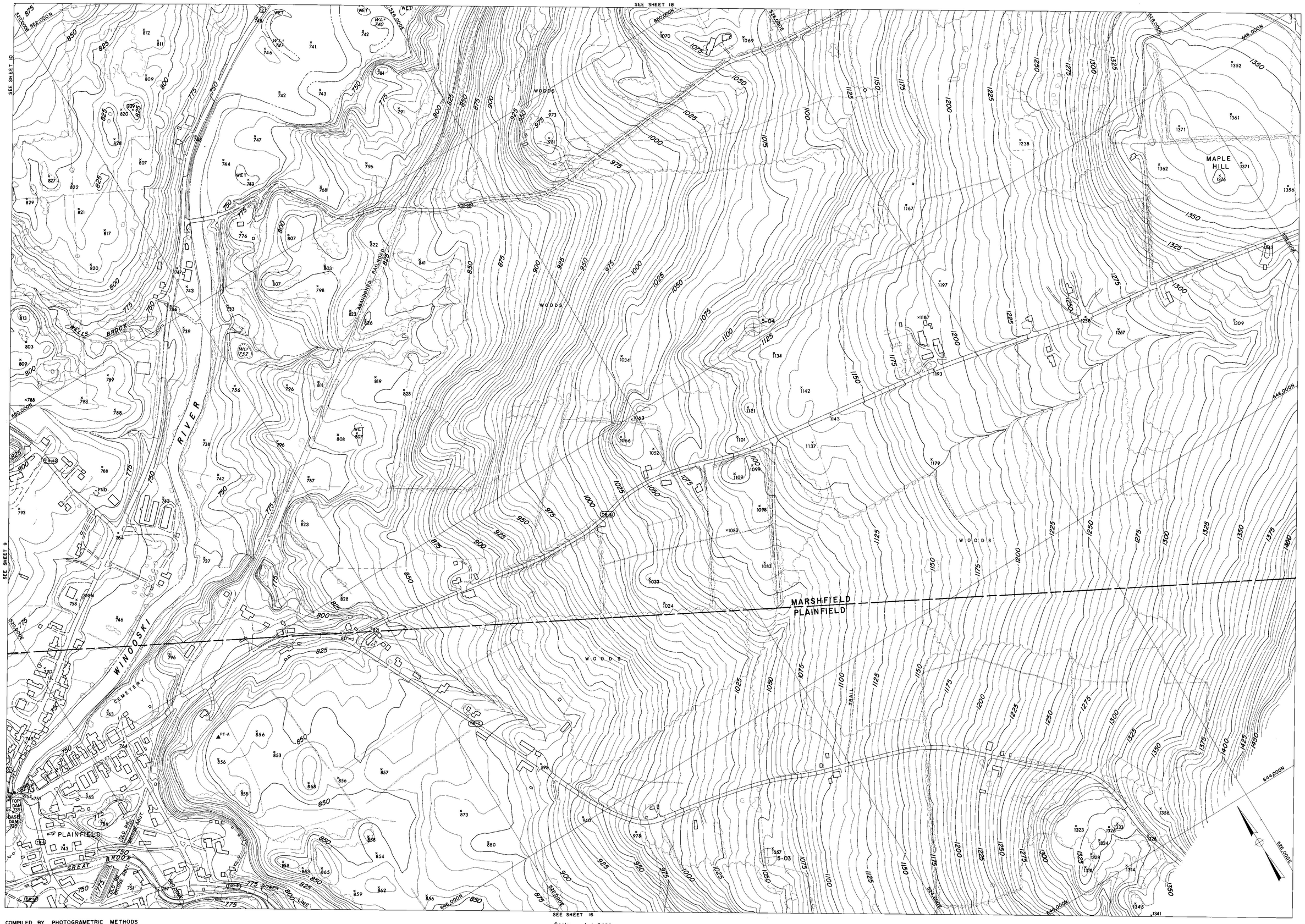

COMPILED BY PHOTOGRAMETRIC METHODS

MOORE SURVEY & MAPPING CORP.

CONTROL BY VT. GEODETIC SURVEY, U.S.C.&G.S. & M.S.&M. CORP.

Scale: 1 : 2400

200 0 200 400 600 800 feet

CONTOUR INTERVAL 5'

DATUM: MEAN SEA LEVEL 1929

2000' GRID BASED ON VERMONT STATE PLANE COORDINATE SYSTEM

TRANSVERSE MERCATOR PROJECTION

THE STATE OF VERMONT
DEPARTMENT OF HIGHWAYS
MONTPELIER-E. MONTPELIER-BERLIN
PLAIN.-MARSH.-CABOT-DANVILLE
TOPOGRAPHIC MAP

CONTRACT 2-67 DATE OF PHOTOGRAPHY: 5/13/67 5/29/67

SHEET 17 OF 44 SHEETS

266

SEE SHEET 19

SEE SHEET 10

MARSHFIELD

SEE SHEET 17

COMPILED BY PHOTOGRAMETRIC METHODS

MOORE SURVEY & MAPPING CORP.

CONTROL BY V.T. GEODETIC SURVEY, U.S.C.&G.S. & M.S.&M. CORP.

Scale: 1 : 2400

CONTOUR INTERVAL 5'
DATUM: MEAN SEA LEVEL 1929
2000' GRID BASED ON VERMONT STATE PLANE COORDINATE SYSTEM
TRANSVERSE MERCATOR PROJECTION

THE STATE OF VERMONT
DEPARTMENT OF HIGHWAYS
MONTPELIER—E. MONTPELIER—BERLIN
PLAIN.—MARSH.—CABOT—DANVILLE
TOPOGRAPHIC MAP

CONTRACT 2-67 DATE OF PHOTOGRAPHY: 5/13/67 5/29/67
SHEET 18 OF 44 SHEETS

266

SEE SHEET 20

SEE SHEET 18

COMPILED BY PHOTOGRAMETRIC METHODS
MOORE SURVEY & MAPPING CORP.
CONTROL BY VT. GEODETIC SURVEY, U.S.C.&G.S. & M.S.&M. CORP.

Scale: 1 : 2400
200 0 200 400 600 800 feet
CONTOUR INTERVAL 5'
DATUM: MEAN SEA LEVEL 1929
2000' GRID BASED ON VERMONT STATE PLANE COORDINATE SYSTEM
TRANSVERSE MERCATOR PROJECTION

THE STATE OF VERMONT
DEPARTMENT OF HIGHWAYS
MONTPELIER-E. MONTPELIER-BERLIN
PLAIN.-MARSH.-CABOT-DANVILLE
TOPOGRAPHIC MAP
CONTRACT 2-67 DATE OF PHOTOGRAPHY: 5/13/67 5/29/67
SHEET 19 OF 44 SHEETS

266

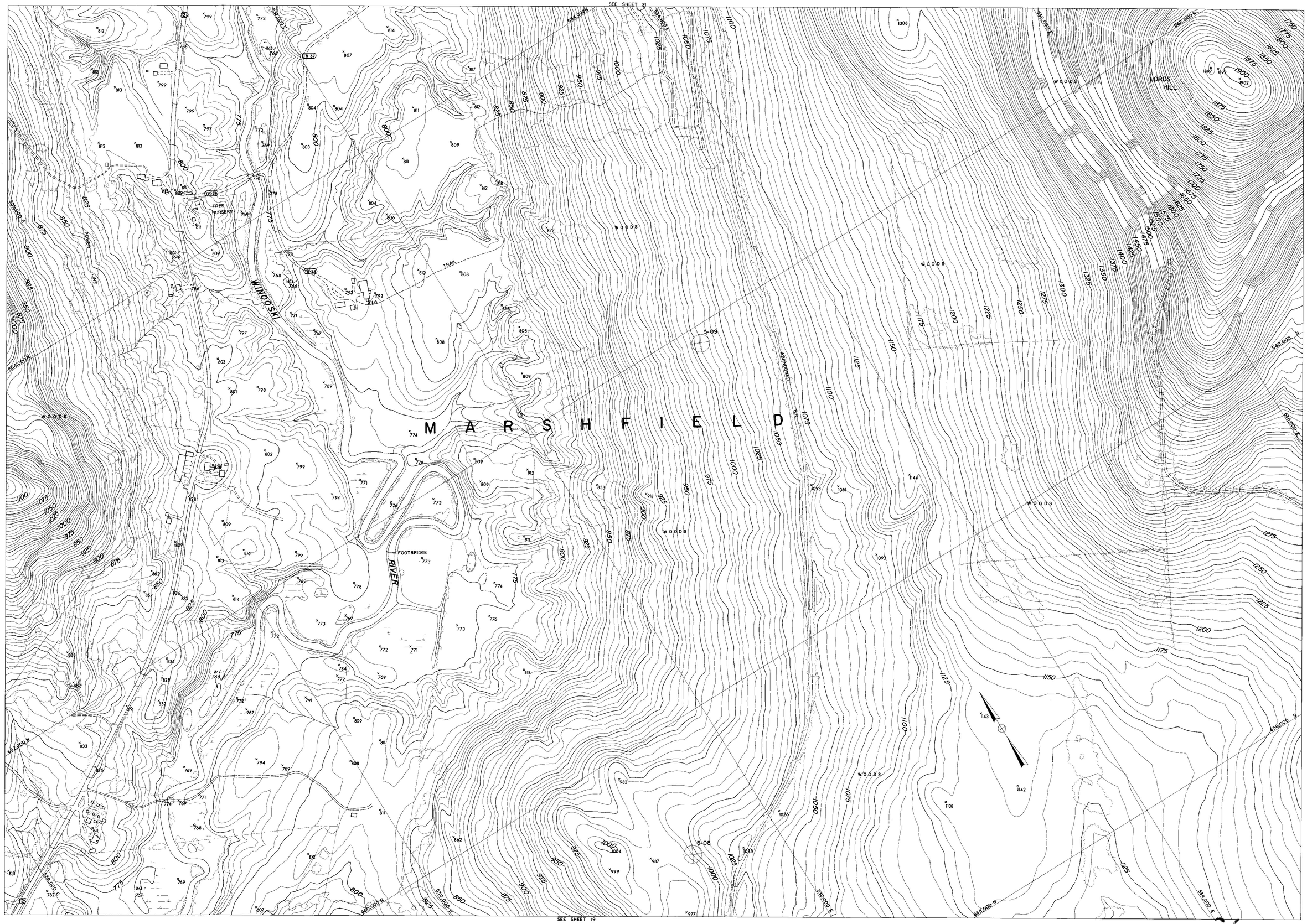

COMPILED BY PHOTOGRAMETRIC METHODS
MOORE SURVEY & MAPPING CORP.
CONTROL BY VT. GEODETIC SURVEY, U.S.C.&G.S. & M.S.&M. CORP.

Scale: 1 : 2400
200 0 200 400 600 800 feet
CONTOUR INTERVAL 5'
DATUM: MEAN SEA LEVEL 1929
2000' GRID BASED ON VERMONT STATE PLANE COORDINATE SYSTEM
TRANSVERSE MERCATOR PROJECTION

THE STATE OF VERMONT
DEPARTMENT OF HIGHWAYS
MONTPELIER-E. MONTPELIER-BERLIN
PLAIN.-MARSH.-CABOT-DANVILLE
TOPOGRAPHIC MAP
CONTRACT 2-67 DATE OF PHOTOGRAPHY: 5/13/67 5/29/67
SHEET 20 OF 44 SHEETS

266

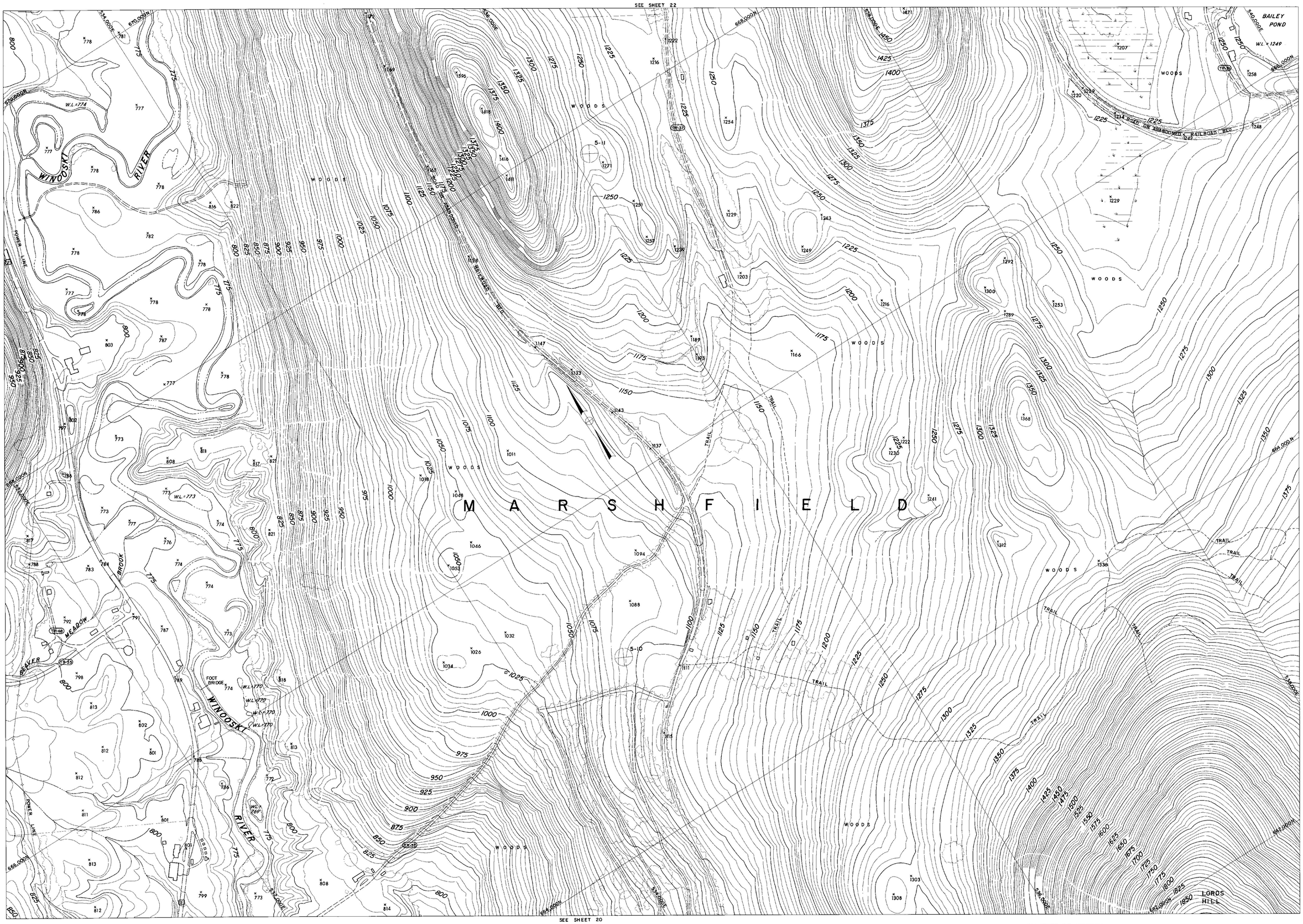

COMPILED BY PHOTOGRAMETRIC METHODS

MOORE SURVEY & MAPPING CORP.

CONTROL BY VT. GEODETIC SURVEY, U.S.C.&G.S. & M.S.&M. CORP.

Scale: 1 : 2400

200 0 200 400 600 800 feet

CONTOUR INTERVAL 5'

DATUM: MEAN SEA LEVEL 1929

2000' GRID BASED ON VERMONT STATE PLANE COORDINATE SYSTEM

TRANSVERSE MERCATOR PROJECTION

THE STATE OF VERMONT
DEPARTMENT OF HIGHWAYS
MONTPELIER–E. MONTPELIER–BERLIN
PLAIN.–MARSH.–CABOT–DANVILLE
TOPOGRAPHIC MAP

CONTRACT 2-67 DATE OF PHOTOGRAPHY: 5/13/67 5/29/67

SHEET 2: OF 44 SHEETS

266

SEE SHEET 23

M A R S H F I E L D

MAYS MTN.

MARSHFIELD STATION

WINOOSKI RIVER

LOVELAND LEDGE

KNOB HILL

POWER LINE

POWER LINE

TRAIL

TRAIL

TRAIL

ROAD ON ABANDONED R.R. BED

ROAD ON ABANDONED R.R. BED

ROAD ON ABANDONED R.R. BED

WOODS

WOODS

WOODS

WOODS

WOODS

WOODS

W.L.= 1252

W.L.=1249 BAILEY POND

DREW MTN.

EARTHEN DAM

5-12

TR-29

TR-30

TR-30

TR-30

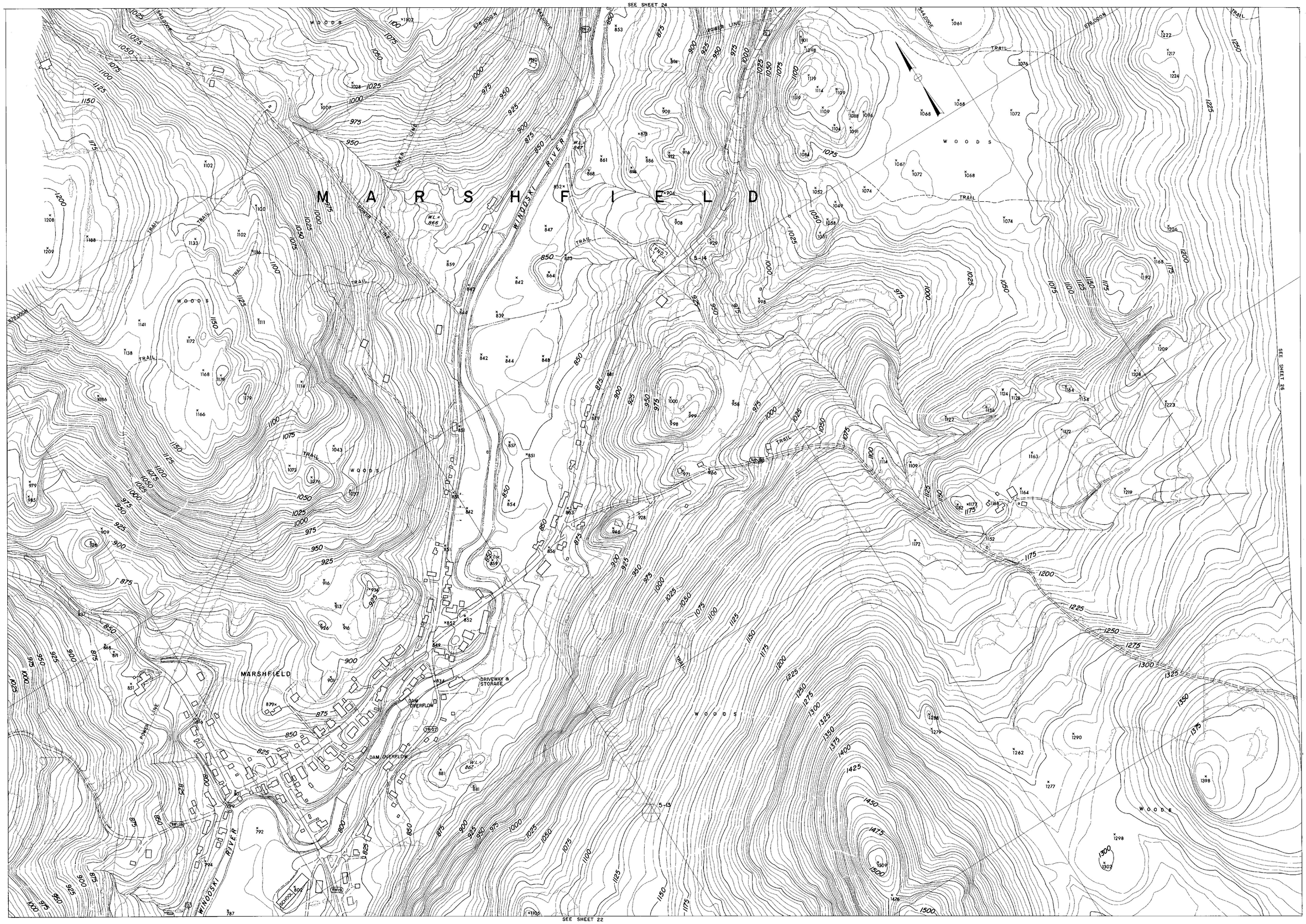

COMPILED BY PHOTOGRAMETRIC METHODS

MOORE SURVEY & MAPPING CORP.

CONTROL BY VT. GEODETIC SURVEY, U.S.C.&G.S. & M.S.&M. CORP.

Scale: 1 : 2400

200 0 200 400 600 800 feet

CONTOUR INTERVAL 5'
DATUM: MEAN SEA LEVEL 1929
2000' GRID BASED ON VERMONT STATE PLANE COORDINATE SYSTEM
TRANSVERSE MERCATOR PROJECTION

THE STATE OF VERMONT
DEPARTMENT OF HIGHWAYS
MONTPELIER–E. MONTPELIER–BERLIN
PLAIN.–MARSH.–CABOT–DANVILLE
TOPOGRAPHIC MAP

CONTRACT 2-67 DATE OF PHOTOGRAPHY: 5/13/67 5/29/67
SHEET 23 OF 44 SHEETS

266

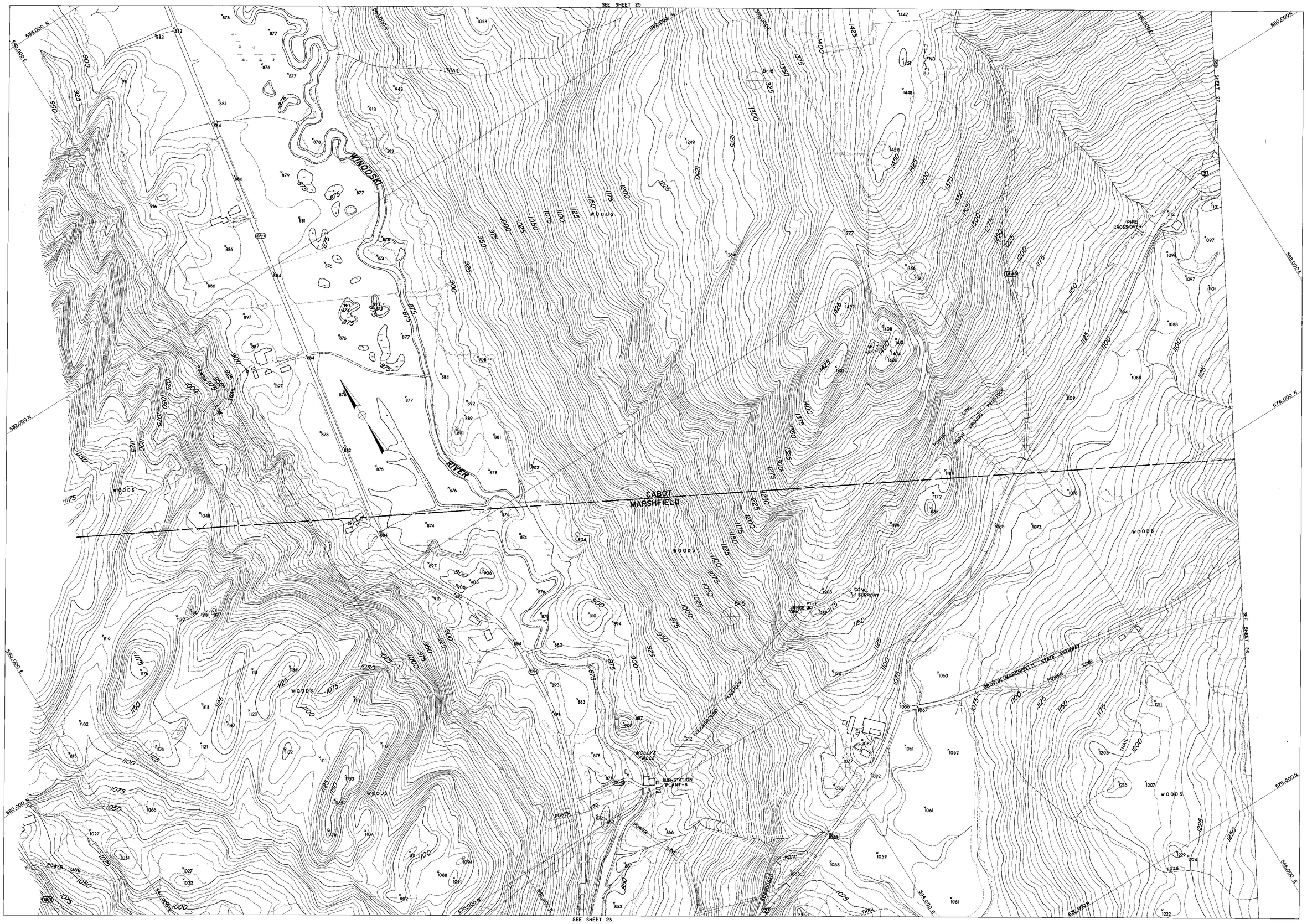

COMPILED BY PHOTOGRAMETRIC METHODS

MOORE SURVEY & MAPPING CORP.

CONTROL BY VT. GEODETIC SURVEY, U.S.C.&G.S. & M.S.&M. CORP.

Scale: 1 : 2400

200 0 200 400 600 800 feet

CONTOUR INTERVAL 5'

DATUM: MEAN SEA LEVEL 1929

2000' GRID BASED ON VERMONT STATE PLANE COORDINATE SYSTEM

TRANSVERSE MERCATOR PROJECTION

THE STATE OF VERMONT
DEPARTMENT OF HIGHWAYS
MONTPELIER–E. MONTPELIER–BERLIN
PLAIN.–MARSH.–CABOT–DANVILLE
TOPOGRAPHIC MAP

CONTRACT 2-67 DATE OF PHOTOGRAPHY: 5/13/67 5/29/67

SHEET 24 OF 44 SHEETS

266

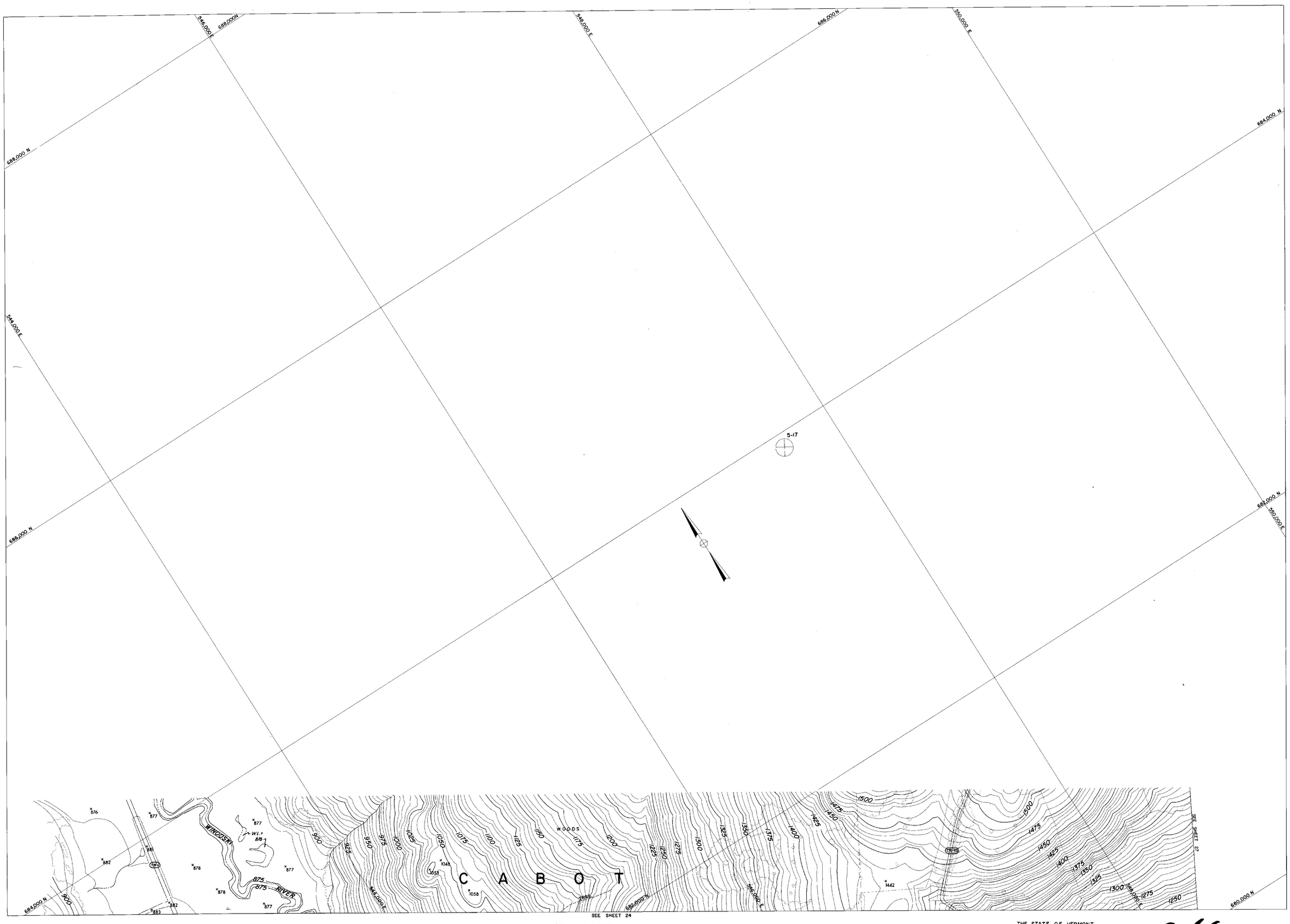

SEE SHEET 24

COMPILED BY PHOTOGRAMETRIC METHODS

MOORE SURVEY & MAPPING CORP.

CONTROL BY VT. GEODETIC SURVEY, U.S.C.&G.S. & M.S.&M. CORP.

Scale: 1 : 2400

200 0 200 400 600 800 feet

CONTOUR INTERVAL 5'
DATUM: MEAN SEA LEVEL 1929
2000' GRID BASED ON VERMONT STATE PLANE COORDINATE SYSTEM
TRANSVERSE MERCATOR PROJECTION

THE STATE OF VERMONT
DEPARTMENT OF HIGHWAYS
MONTPELIER-E. MONTPELIER-BERLIN
PLAIN.-MARSH.-CABOT-DANVILLE
TOPOGRAPHIC MAP

CONTRACT 2-67 DATE OF PHOTOGRAPHY: 5/13/67 5/29/67
SHEET 25 OF 44 SHEETS

266

SEE SHEET 27

CABOT
MARSHFIELD

GROTON - MARSHFIELD STATE HIGHWAY

POWER LINE

TRAIL

TRAIL

DREW
MOUNTAIN

WOODS

WOODS

WOODS

SEE SHEET 24

SEE SHEET 23

680,000N

678,000N

676,000N

674,000N

672,000N

548,000E

546,000E

544,000E

COMPILED BY PHOTOGRAMETRIC METHODS

MOORE SURVEY & MAPPING CORP.

CONTROL BY VT. GEODETIC SURVEY, U.S.C.&G.S. & M.S.&M. CORP.

Scale: 1 : 2400

200 0 200 400 600 800 feet

CONTOUR INTERVAL 5'

DATUM: MEAN SEA LEVEL 1929

2000' GRID BASED ON VERMONT STATE PLANE COORDINATE SYSTEM

TRANSVERSE MERCATOR PROJECTION

THE STATE OF VERMONT
DEPARTMENT OF HIGHWAYS
MONTPELIER – E. MONTPELIER – BERLIN
PLAIN. – MARSH. – CABOT – DANVILLE
TOPOGRAPHIC MAP

CONTRACT 2-67 DATE OF PHOTOGRAPHY: 5/13/67 5/29/67

SHEET 26 OF 44 SHEETS

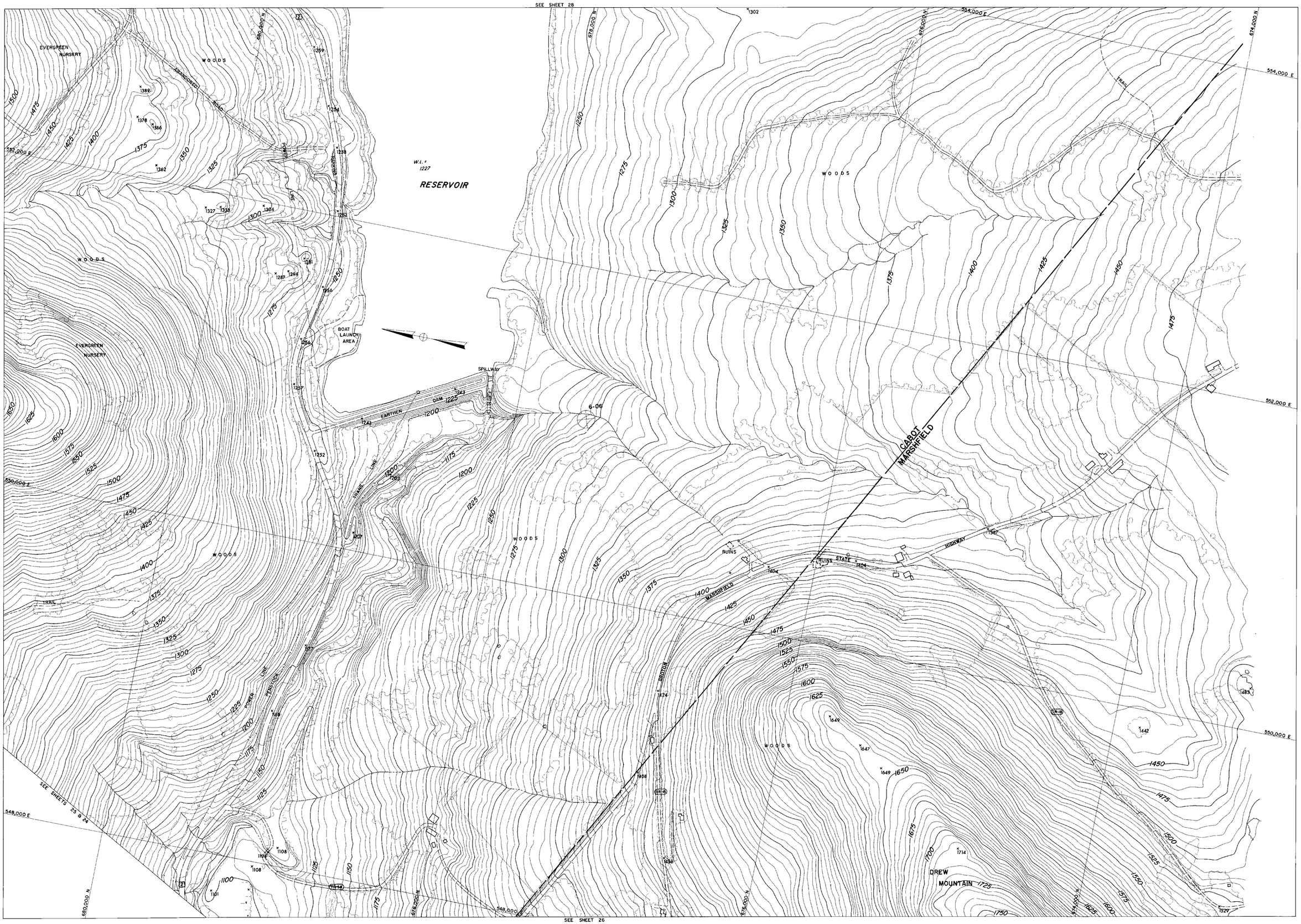

COMPILED BY PHOTOGRAMETRIC METHODS

MOORE SURVEY & MAPPING CORP.

CONTROL BY VT. GEODETIC SURVEY, U.S.C.&G.S. & M.S.&M. CORP.

Scale: 1 : 2400

200 0 200 400 600 800 feet

CONTOUR INTERVAL 5'

DATUM: MEAN SEA LEVEL 1929

2000' GRID BASED ON VERMONT STATE PLANE COORDINATE SYSTEM

TRANSVERSE MERCATOR PROJECTION

THE STATE OF VERMONT
DEPARTMENT OF HIGHWAYS
MONTPELIER-E. MONTPELIER-BERLIN
PLAIN.-MARSH.-CABOT-DANVILLE
TOPOGRAPHIC MAP

CONTRACT 2-67 DATE OF PHOTOGRAPHY: 5/13/67 5/29/67

SHEET 27 OF 44 SHEETS

266

C A B O T

RESERVOIR

SEE SHEET 31

SEE SHEET 30

SEE SHEET 29

SEE SHEET 27

SALVAGE YARD

EVERGREEN NURSERY

ROCKS

6-07

TRAIL

POWER LINE

WOODS

W.L.= 1274

W.L.= 1227

558,000 E

556,000 E

554,000 E

682,000 N

680,000 N

678,000 N

676,000 N

674,000 N

COMPILED BY PHOTOGRAMETRIC METHODS

MOORE SURVEY & MAPPING CORP.

CONTROL BY VT. GEODETIC SURVEY, U.S.C.&G.S. & M.S.&M. CORP.

Scale: 1 : 2400

200 0 200 400 600 800 feet

CONTOUR INTERVAL 5'

DATUM: MEAN SEA LEVEL 1929

2000' GRID BASED ON VERMONT STATE PLANE COORDINATE SYSTEM

TRANSVERSE MERCATOR PROJECTION

THE STATE OF VERMONT
DEPARTMENT OF HIGHWAYS
MONTPELIER–E. MONTPELIER–BERLIN
PLAIN.–MARSH.–CABOT–DANVILLE
TOPOGRAPHIC MAP

CONTRACT 2-67 DATE OF PHOTOGRAPHY: 5/13/67 5/29/67

SHEET 28 OF 44 SHEETS

266

SEE SHEET 28

SEE SHEET 30

RESERVOIR

W.L. = 1227

ROCKS

CABOT
MARSHFIELD

CABOT
PEACHAM

WASHINGTON CO.
CALEDONIA CO.

MARSFIELD
PEACHAM

PEACHAM
CORNER

PEACHAM
POND

W.L. = 1399

EARTHEN DAM

EARTHEN DAM
W.L.
1526

GROTON - MARSHFIELD STATE HIGHWAY

WOODS

558,000 E

560,000 E

562,000 E

564,000 E

566,000 E

568,000 E

670,000 N

672,000 N

674,000 N

COMPILED BY PHOTOGRAMETRIC METHODS

MOORE SURVEY & MAPPING CORP.

CONTROL BY V.T. GEODETIC SURVEY, U.S.C.&G.S. & M.S.&M. CORP.

Scale: 1 : 2400

200 0 200 400 600 800 feet

CONTOUR INTERVAL 5'

DATUM: MEAN SEA LEVEL 1929

2000' GRID BASED ON VERMONT STATE PLANE COORDINATE SYSTEM
TRANSVERSE MERCATOR PROJECTION

THE STATE OF VERMONT
DEPARTMENT OF HIGHWAYS
MONTPELIER-E. MONTPELIER-BERLIN
PLAIN.-MARSH.-CABOT-DANVILLE
TOPOGRAPHIC MAP

CONTRACT 2-67 DATE OF PHOTOGRAPHY: 5/13/67 5/29/67
SHEET 29 OF 44 SHEETS

266

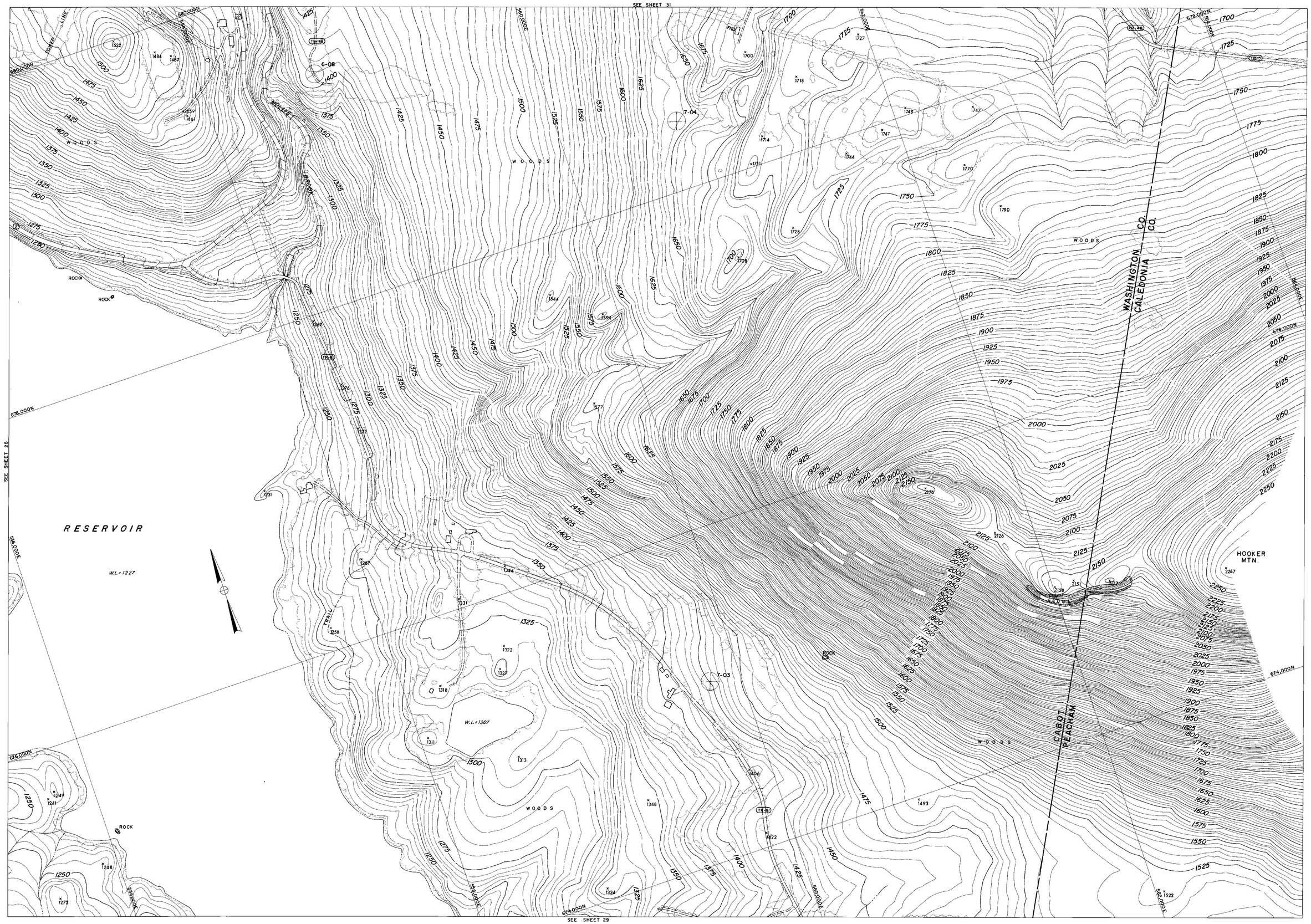

COMPILED BY PHOTOGRAMETRIC METHODS

MOORE SURVEY & MAPPING CORP.

CONTROL BY VT. GEODETIC SURVEY, U.S.C.&G.S. & M.S.&M. CORP.

Scale: 1 : 2400

200 0 200 400 600 800 feet

CONTOUR INTERVAL 5'

DATUM: MEAN SEA LEVEL 1929

2000' GRID BASED ON VERMONT STATE PLANE COORDINATE SYSTEM

TRANSVERSE MERCATOR PROJECTION

THE STATE OF VERMONT
DEPARTMENT OF HIGHWAYS
MONTPELIER–E. MONTPELIER–BERLIN
PLAIN.–MARSH.–CABOT–DANVILLE
TOPOGRAPHIC MAP

CONTRACT 2-67 DATE OF PHOTOGRAPHY: 5/13/67 5/29/67

SHEET 30 OF 44 SHEETS

266

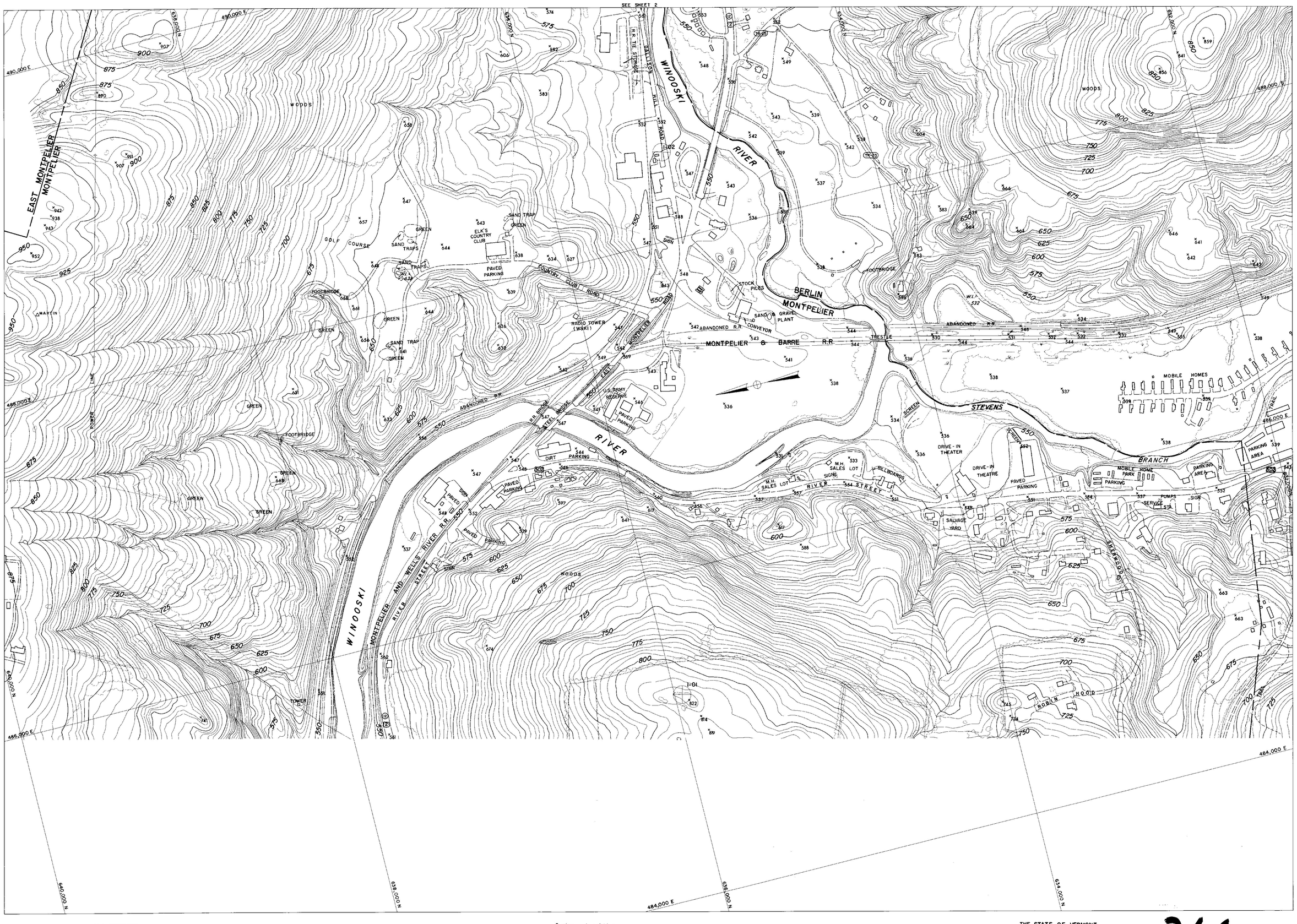

COMPILED BY PHOTOGRAMETRIC METHODS

MOORE SURVEY & MAPPING CORP.

CONTROL BY VT. GEODETIC SURVEY, U.S.C.&G.S. & M.S.&M. CORP.

Scale: 1 : 2400

200 0 200 400 600 800 feet

CONTOUR INTERVAL 5'

DATUM: MEAN SEA LEVEL 1929

2000' GRID BASED ON VERMONT STATE PLANE COORDINATE SYSTEM

TRANSVERSE MERCATOR PROJECTION

THE STATE OF VERMONT
DEPARTMENT OF HIGHWAYS
MONTPELIER–E. MONTPELIER–BERLIN
PLAIN.–MARSH.–CABOT–DANVILLE
TOPOGRAPHIC MAP

CONTRACT 2-67 DATE OF PHOTOGRAPHY: 5/13/67 5/29/67

SHEET 1 OF 44 SHEETS

266

MIDDLEBURY

Spring Map Photogrammetry

1" = 200'

"JPL"

1 of 3

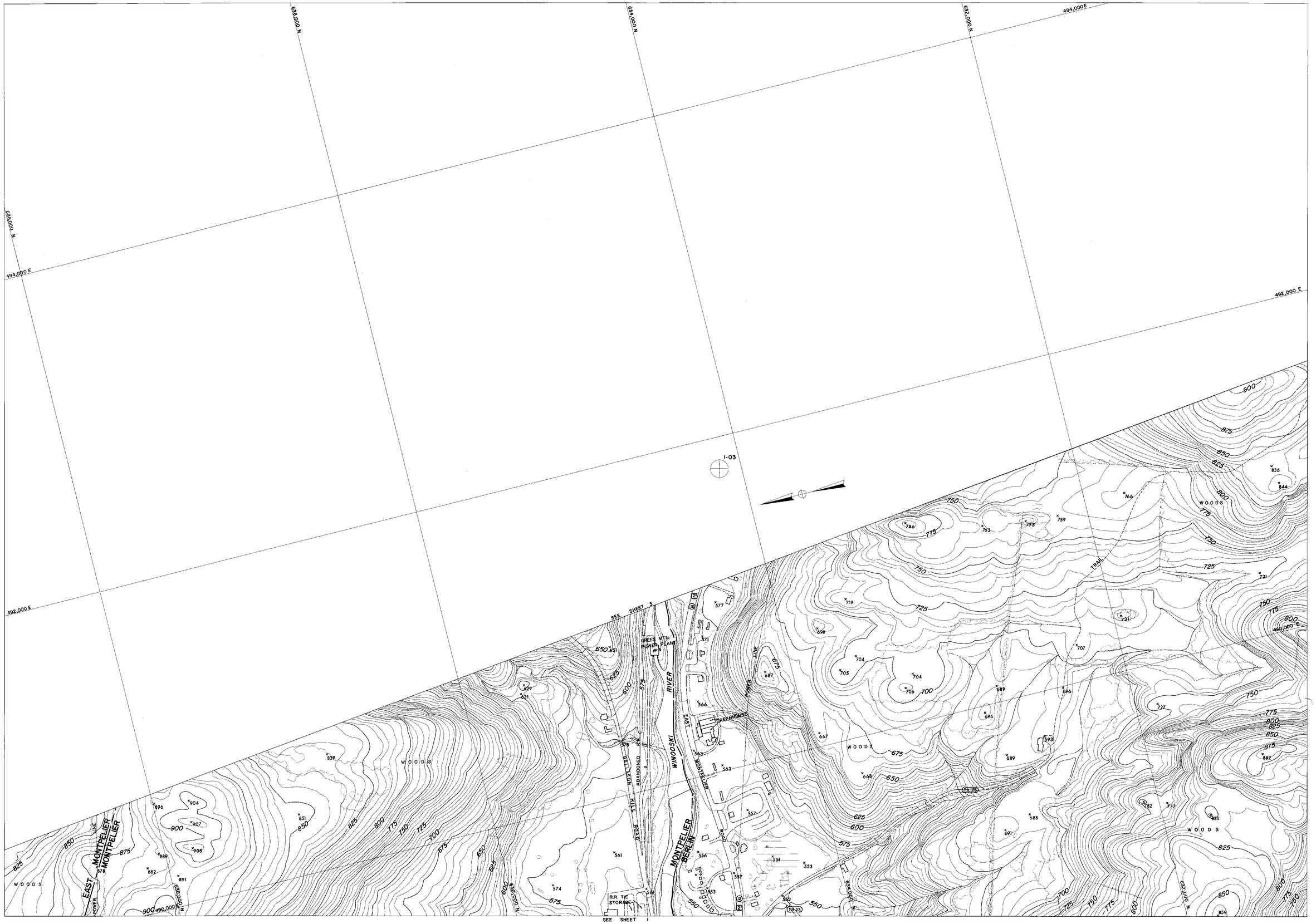

COMPILED BY PHOTOGRAMETRIC METHODS

MOORE SURVEY & MAPPING CORP.

CONTROL BY VT. GEODETIC SURVEY, U.S.C.&G.S. & M.S.&M. CORP.

Scale: 1 : 2400

200 0 200 400 600 800 feet

CONTOUR INTERVAL 5'

DATUM: MEAN SEA LEVEL 1929

2000' GRID BASED ON VERMONT STATE PLANE COORDINATE SYSTEM

TRANSVERSE MERCATOR PROJECTION

THE STATE OF VERMONT
DEPARTMENT OF HIGHWAYS
MONTPELIER–E. MONTPELIER–BERLIN
PLAIN.–MARSH.–CABOT–DANVILLE
TOPOGRAPHIC MAP

CONTRACT 2-67 DATE OF PHOTOGRAPHY: 5/13/67 5/29/67

SHEET 2 OF 44 SHEETS

266

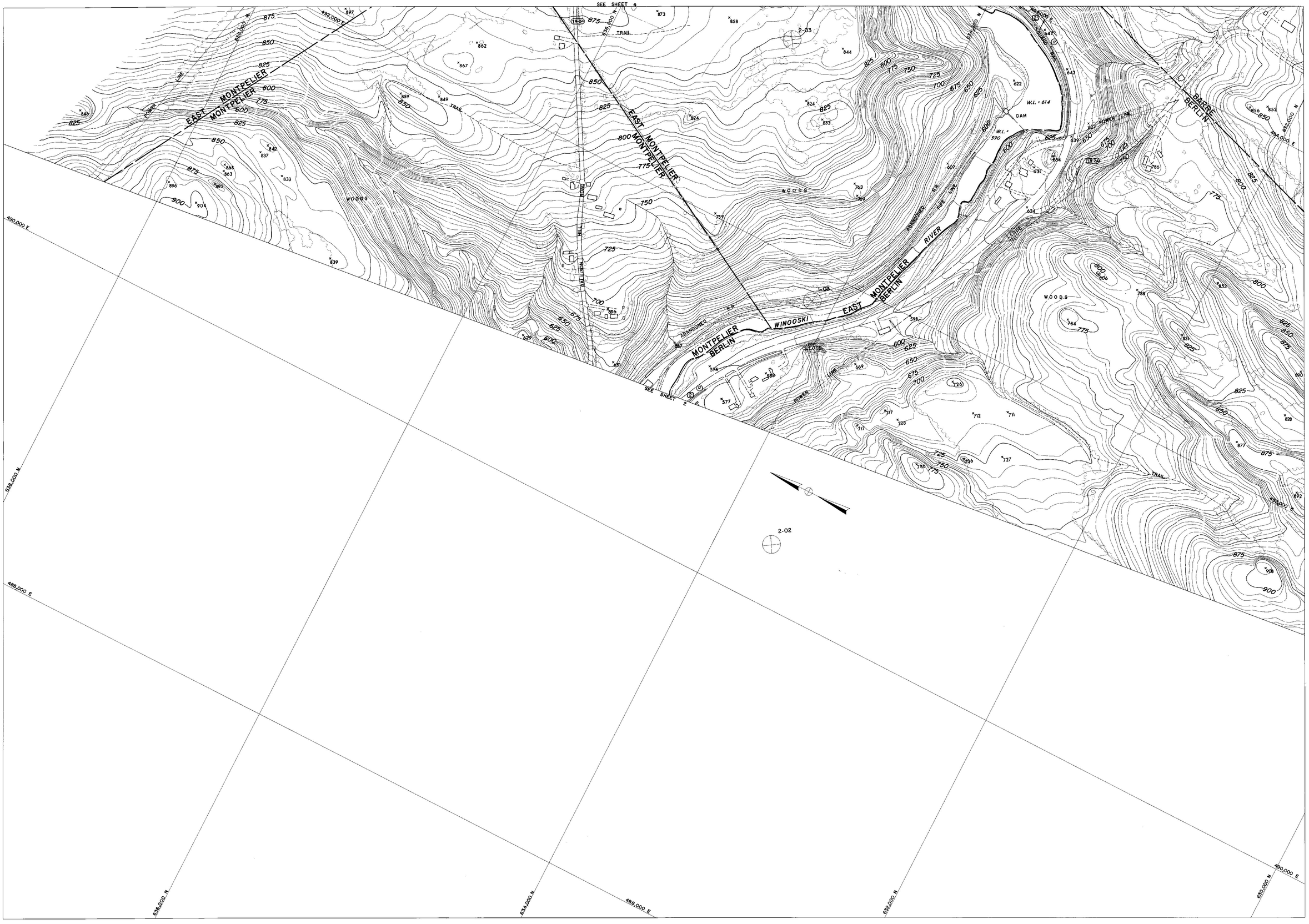

COMPILED BY PHOTOGRAMETRIC METHODS

MOORE SURVEY & MAPPING CORP.

CONTROL BY VT. GEODETIC SURVEY, U.S.C.&G.S. & M.S.&M. CORP.

Scale: 1 : 2400

200 0 200 400 600 800 feet

CONTOUR INTERVAL 5'

DATUM: MEAN SEA LEVEL 1929

2000' GRID BASED ON VERMONT STATE PLANE COORDINATE SYSTEM

TRANSVERSE MERCATOR PROJECTION

THE STATE OF VERMONT
DEPARTMENT OF HIGHWAYS
MONTPELIER – E. MONTPELIER – BERLIN
PLAIN. – MARSH. – CABOT – DANVILLE
TOPOGRAPHIC MAP

CONTRACT 2-67 DATE OF PHOTOGRAPHY: 5/13/67 5/29/67

SHEET 3 OF 44 SHEETS

266

SEE SHEET 5

SEE SHEET 3

COMPILED BY PHOTOGRAMETRIC METHODS

MOORE SURVEY & MAPPING CORP.

CONTROL BY VT. GEODETIC SURVEY, U.S.C.&G.S. & M.S.&M. CORP.

Scale: 1 : 2400

200 0 200 400 600 800 (ft)

CONTOUR INTERVAL 5'

DATUM: MEAN SEA LEVEL 1929

2000' GRID BASED ON VERMONT STATE PLANE COORDINATE SYSTEM

TRANSVERSE MERCATOR PROJECTION

THE STATE OF VERMONT

DEPARTMENT OF HIGHWAYS

MONTPELIER–E. MONTPELIER–BERLIN

PLAIN.–MARSH.–CABOT–DANVILLE

TOPOGRAPHIC MAP

CONTRACT 2-67 DATE OF PHOTOGRAPHY: 5/13/67 5/29/67

SHEET 4 OF 44 SHEETS

266

SEE SHEET 6

SEE SHEET 11

EAST MONTPELIER

BENNETT BROOK

WINOOSKI RIVER

WINOOSKI

ABANDONED R.R. GRADE

ABANDONED ROAD

PIONEER LINE

WOODS

LEDGE

SALVAGE YARD

2-06

2-05

SEE SHEET 4

COMPILED BY PHOTOGRAMETRIC METHODS

MOORE SURVEY & MAPPING CORP.

CONTROL BY VT. GEODETIC SURVEY, U.S.C.&G.S. & M.S.&M. CORP.

Scale: 1 : 2400

200 0 200 400 600 800 feet

CONTOUR INTERVAL 5'

DATUM: MEAN SEA LEVEL 1929

2000' GRID BASED ON VERMONT STATE PLANE COORDINATE SYSTEM

TRANSVERSE MERCATOR PROJECTION

THE STATE OF VERMONT
DEPARTMENT OF HIGHWAYS
MONTPELIER–E. MONTPELIER–BERLIN
PLAIN.–MARSH.–CABOT–DANVILLE
TOPOGRAPHIC MAP

CONTRACT 2-67 DATE OF PHOTOGRAPHY: 5/13/67 5/29/67

SHEET 5 OF 44 SHEETS

266

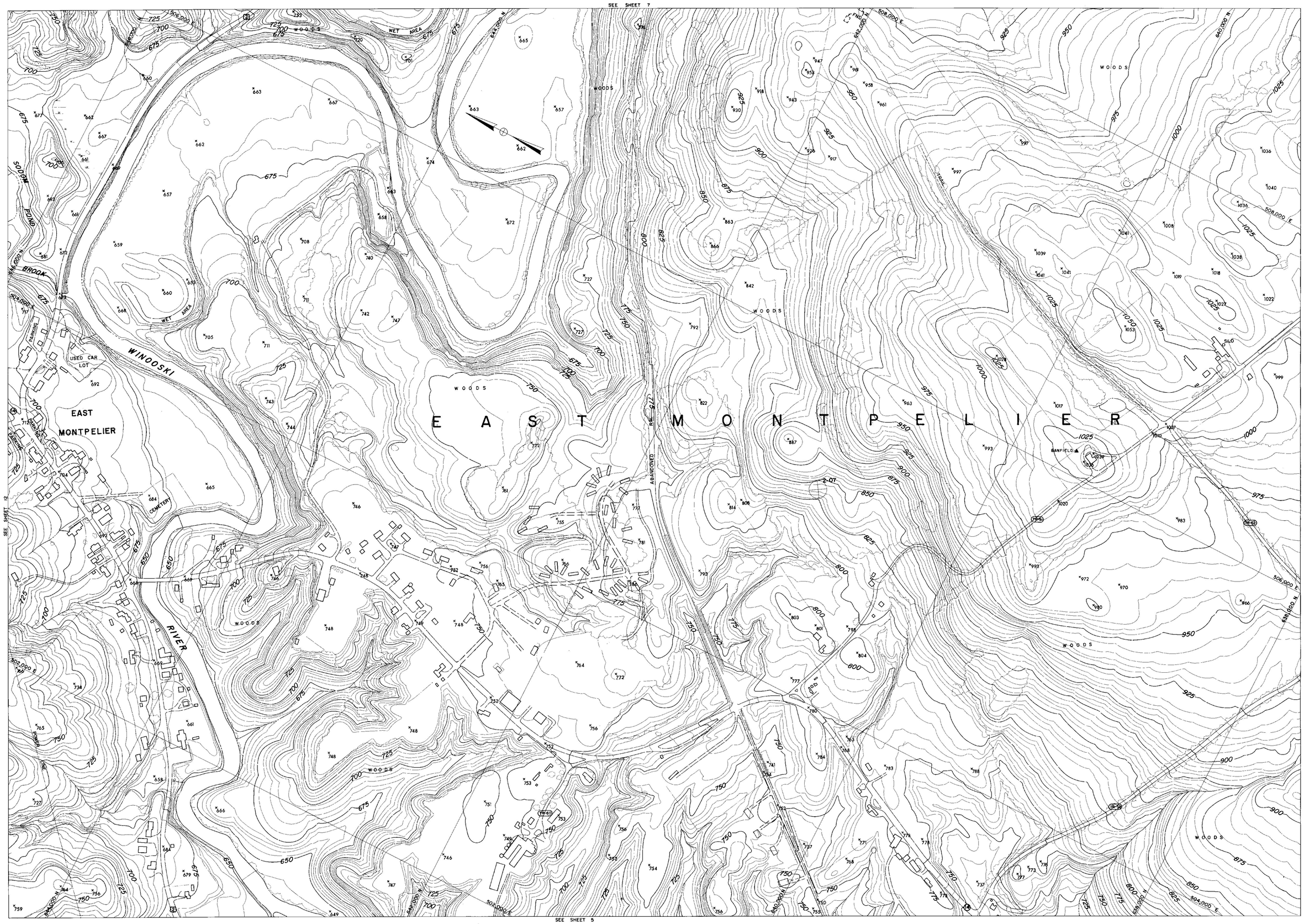

COMPILED BY PHOTOGRAMETRIC METHODS

MOORE SURVEY & MAPPING CORP.

CONTROL BY VT. GEODETIC SURVEY, U.S.C.&G.S. & M.S.&M. CORP.

Scale: 1 : 2400

200 0 200 400 600 800 feet

CONTOUR INTERVAL 5'

DATUM: MEAN SEA LEVEL 1929

2000' GRID BASED ON VERMONT STATE PLANE COORDINATE SYSTEM

TRANSVERSE MERCATOR PROJECTION

THE STATE OF VERMONT
DEPARTMENT OF HIGHWAYS
MONTPELIER–E. MONTPELIER–BERLIN
PLAIN.–MARSH.–CABOT–DANVILLE
TOPOGRAPHIC MAP

CONTRACT 2-67 DATE OF PHOTOGRAPHY: 5/13/67 5/29/67

SHEET 6 OF 44 SHEETS

266

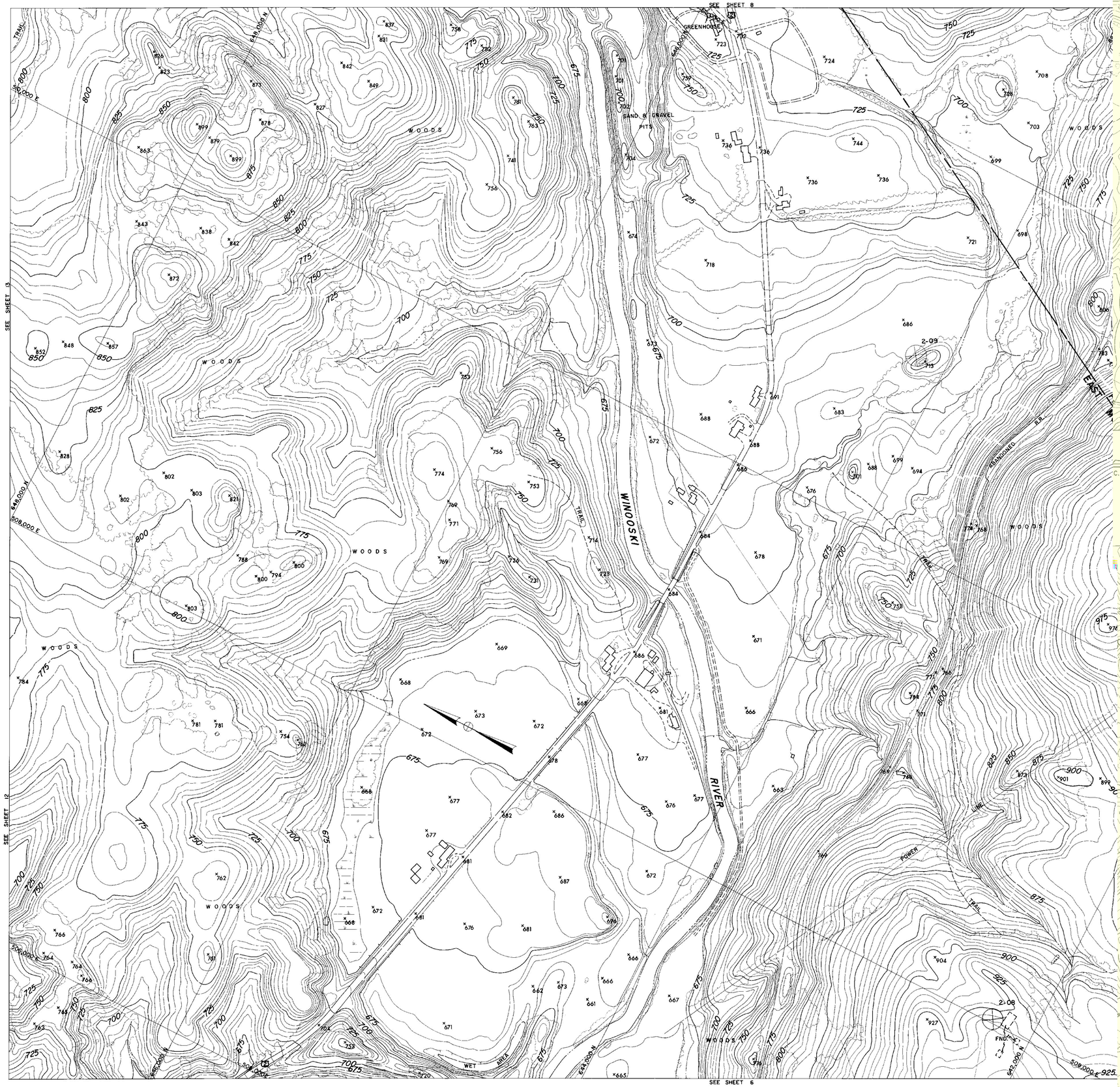

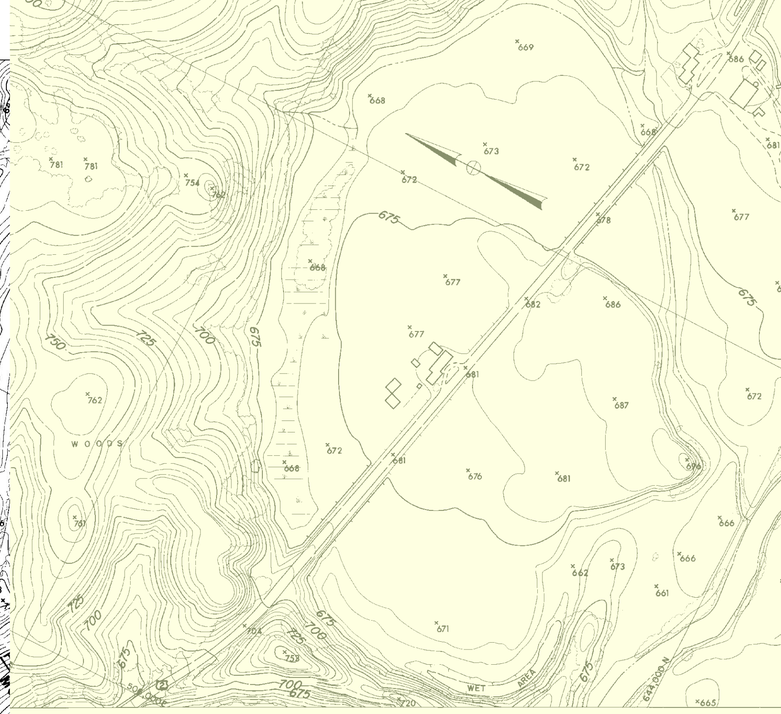

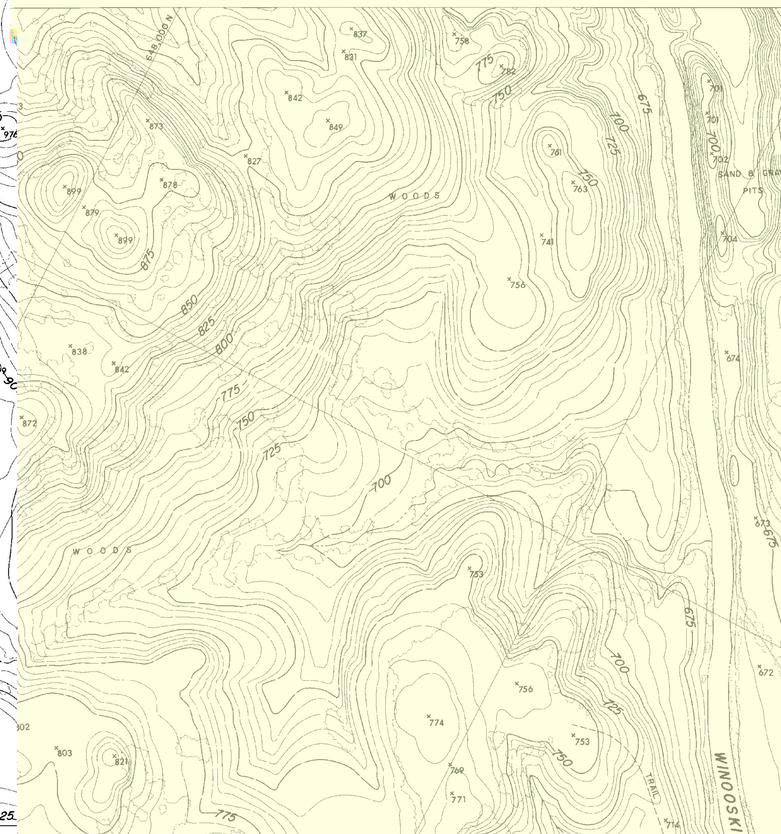

COMPILED BY PHOTOGRAMETRIC METHODS
MOORE SURVEY & MAPPING CORP.
CONTROL BY VT. GEODETIC SURVEY, U.S.C.&G.S. & M.S.B.M. CORP.

Scale: 1 : 2400
200 0 200 400 600 800 feet
CONTOUR INTERVAL 5'
DATUM: MEAN SEA LEVEL 1929
2000' GRID BASED ON VERMONT STATE PLANE COORDINATE SYSTEM
TRANSVERSE MERCATOR PROJECTION



COMPILED BY PHOTOGRAMETRIC METHODS

MOORE SURVEY & MAPPING CORP.

CONTROL BY VT. GEODETIC SURVEY, U.S.C.&G.S. & M.S.&M. CORP.

Scale: 1 : 2400

200 0 200 400 600 800 feet

CONTOUR INTERVAL 5'
DATUM: MEAN SEA LEVEL 1929
2000' GRID BASED ON VERMONT STATE PLANE COORDINATE SYSTEM
TRANSVERSE MERCATOR PROJECTION

THE STATE OF VERMONT
DEPARTMENT OF HIGHWAYS
MONTPELIER–E. MONTPELIER–BERLIN
PLAIN.–MARSH.–CABOT–DANVILLE
TOPOGRAPHIC MAP

CONTRACT 2-67 DATE OF PHOTOGRAPHY: 5/13/67 5/29/67
SHEET 8 OF 44 SHEETS

266

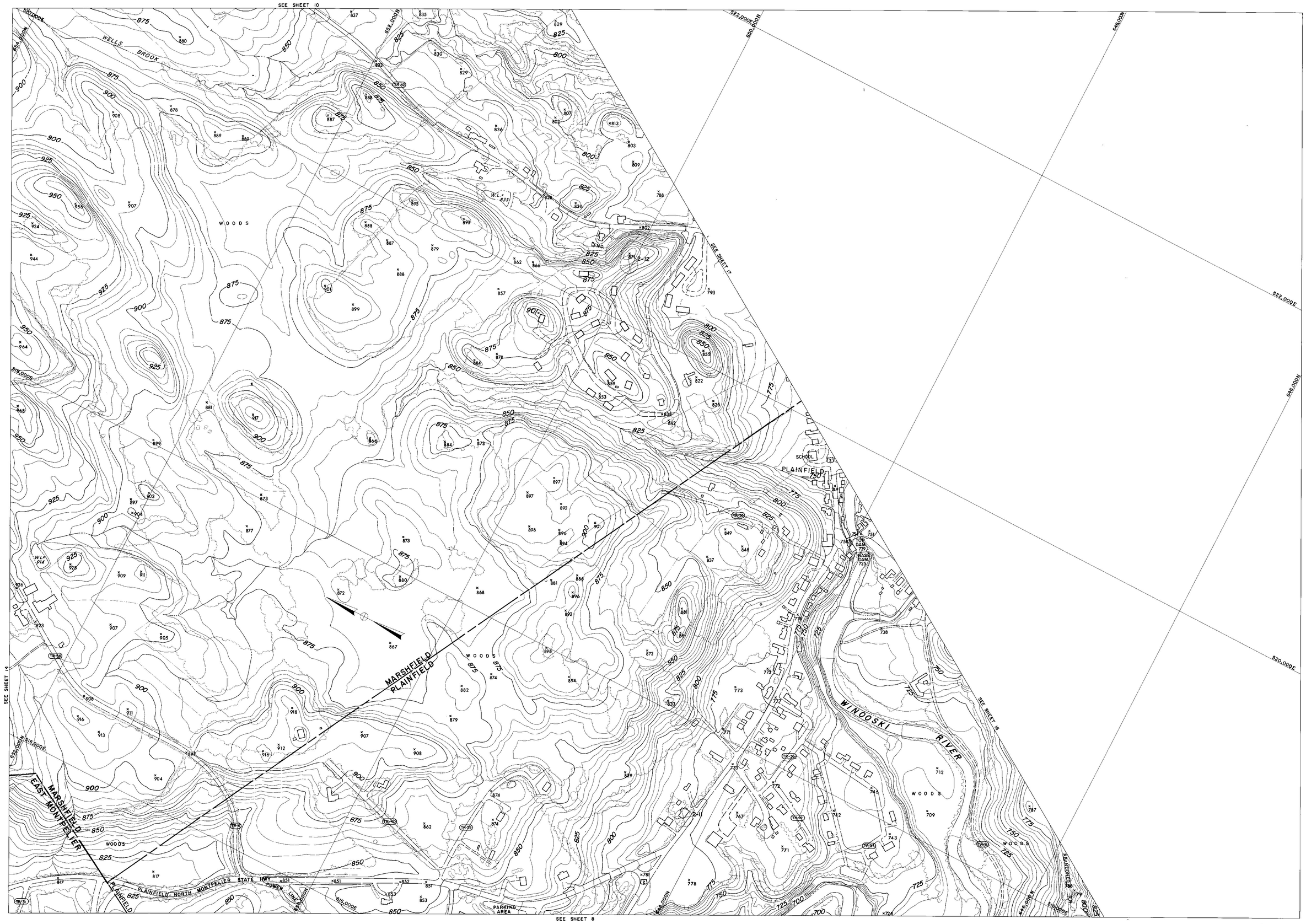

SEE SHEET 8

COMPILED BY PHOTOGRAMETRIC METHODS

MOORE SURVEY & MAPPING CORP.

CONTROL BY VT. GEODETIC SURVEY, U.S.C.&G.S. & M.S.&M. CORP.

Scale: 1 : 2400

200 0 200 400 600 800 feet

CONTOUR INTERVAL 5'

DATUM: MEAN SEA LEVEL 1929

2000' GRID BASED ON VERMONT STATE PLANE COORDINATE SYSTEM

TRANSVERSE MERCATOR PROJECTION

THE STATE OF VERMONT
DEPARTMENT OF HIGHWAYS
MONTPELIER-E. MONTPELIER-BERLIN
PLAIN.-MARSH.-CABOT-DANVILLE
TOPOGRAPHIC MAP

CONTRACT 2-67 DATE OF PHOTOGRAPHY: 5/13/67 5/29/67

SHEET 9 OF 44 SHEETS

266

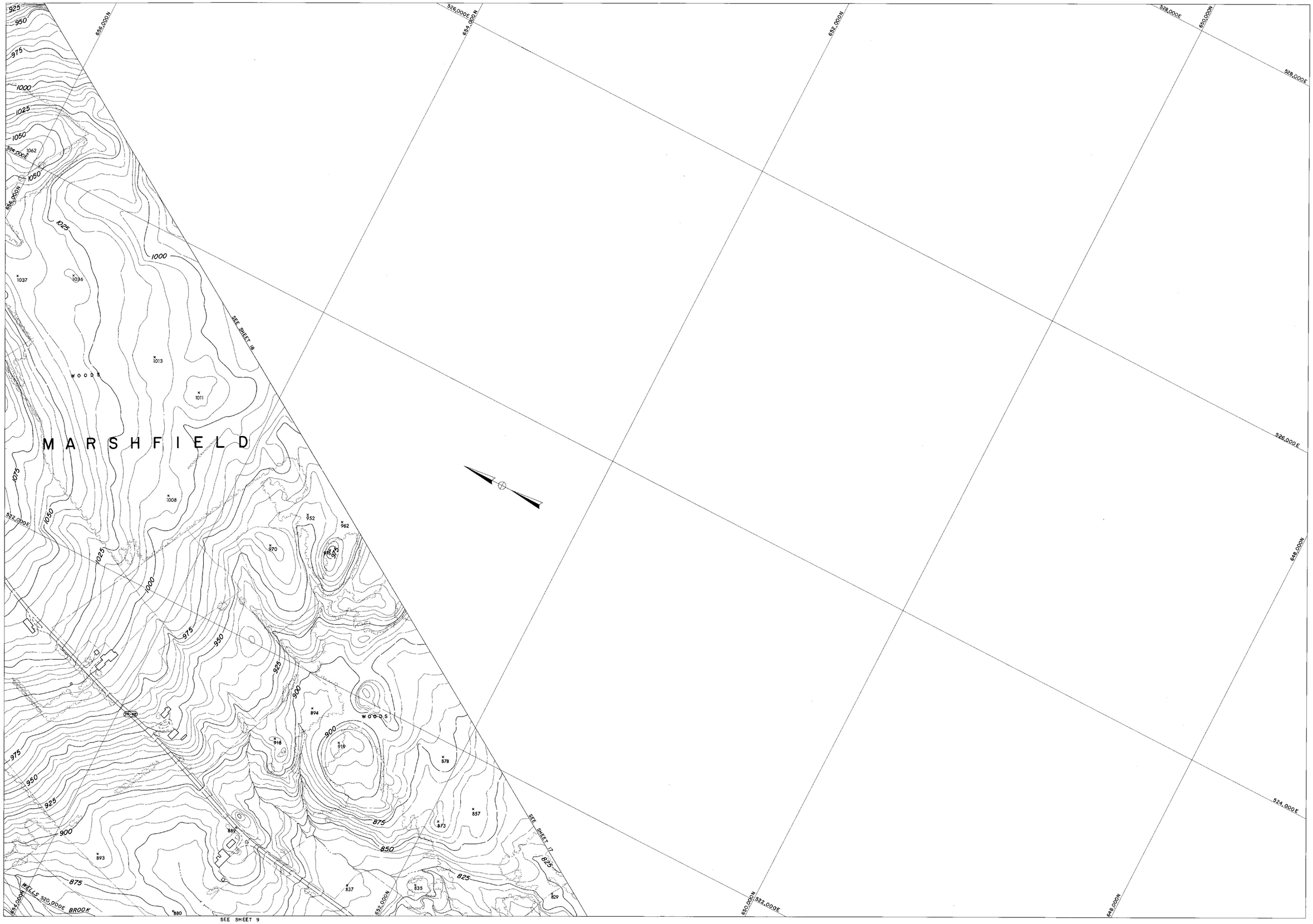

COMPILED BY PHOTOGRAMETRIC METHODS

MOORE SURVEY & MAPPING CORP.

CONTROL BY VT. GEODETIC SURVEY, U.S.C.&G.S. & M.S.&M. CORP.

Scale: 1 : 2400

200 0 200 400 600 800 feet

CONTOUR INTERVAL 5'

DATUM: MEAN SEA LEVEL 1929

2000' GRID BASED ON VERMONT STATE PLANE COORDINATE SYSTEM

TRANSVERSE MERCATOR PROJECTION

THE STATE OF VERMONT
DEPARTMENT OF HIGHWAYS
MONTPELIER--E. MONTPELIER-BERLIN
PLAIN.-MARSH.-CABOT-DANVILLE
TOPOGRAPHIC MAP

CONTRACT 2-67 DATE OF PHOTOGRAPHY: 5/13/67 5/29/67

SHEET 10 OF 44 SHEETS

266

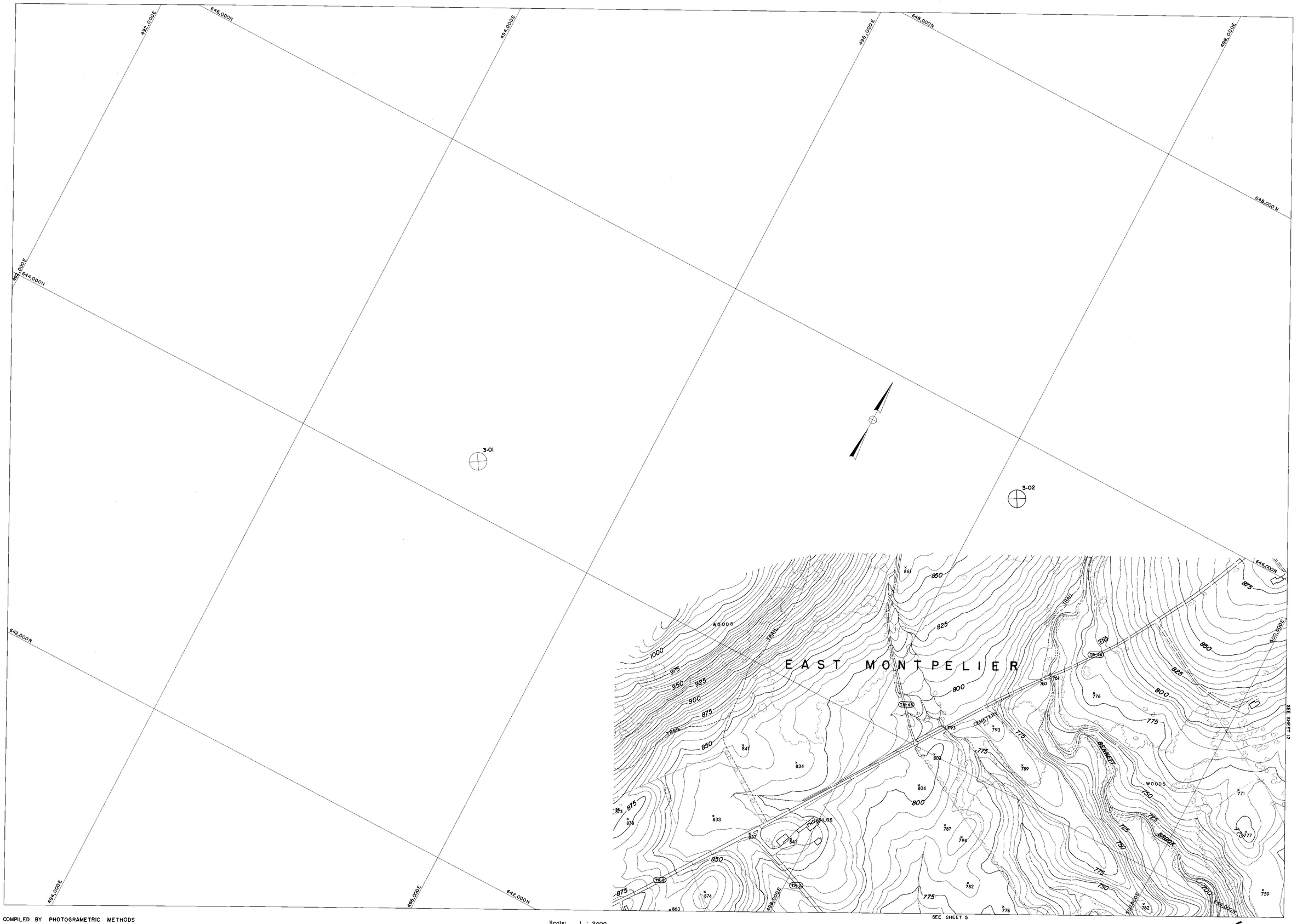

COMPILED BY PHOTOGRAMETRIC METHODS
MOORE SURVEY & MAPPING CORP.
CONTROL BY VT. GEODETIC SURVEY, U.S.C.&G.S. & M.S.&M. CORP.

Scale: 1 : 2400
200 0 200 400 600 800 feet
CONTOUR INTERVAL 5'
DATUM: MEAN SEA LEVEL 1929
2000' GRID BASED ON VERMONT STATE PLANE COORDINATE SYSTEM
TRANSVERSE MERCATOR PROJECTION

THE STATE OF VERMONT
DEPARTMENT OF HIGHWAYS
MONTPELIER–E. MONTPELIER–BERLIN
PLAIN.–MARSH.–CABOT–DANVILLE
TOPOGRAPHIC MAP

CONTRACT 2-67 DATE OF PHOTOGRAPHY: 5/13/67 5/29/67
SHEET 11 OF 44 SHEETS

266

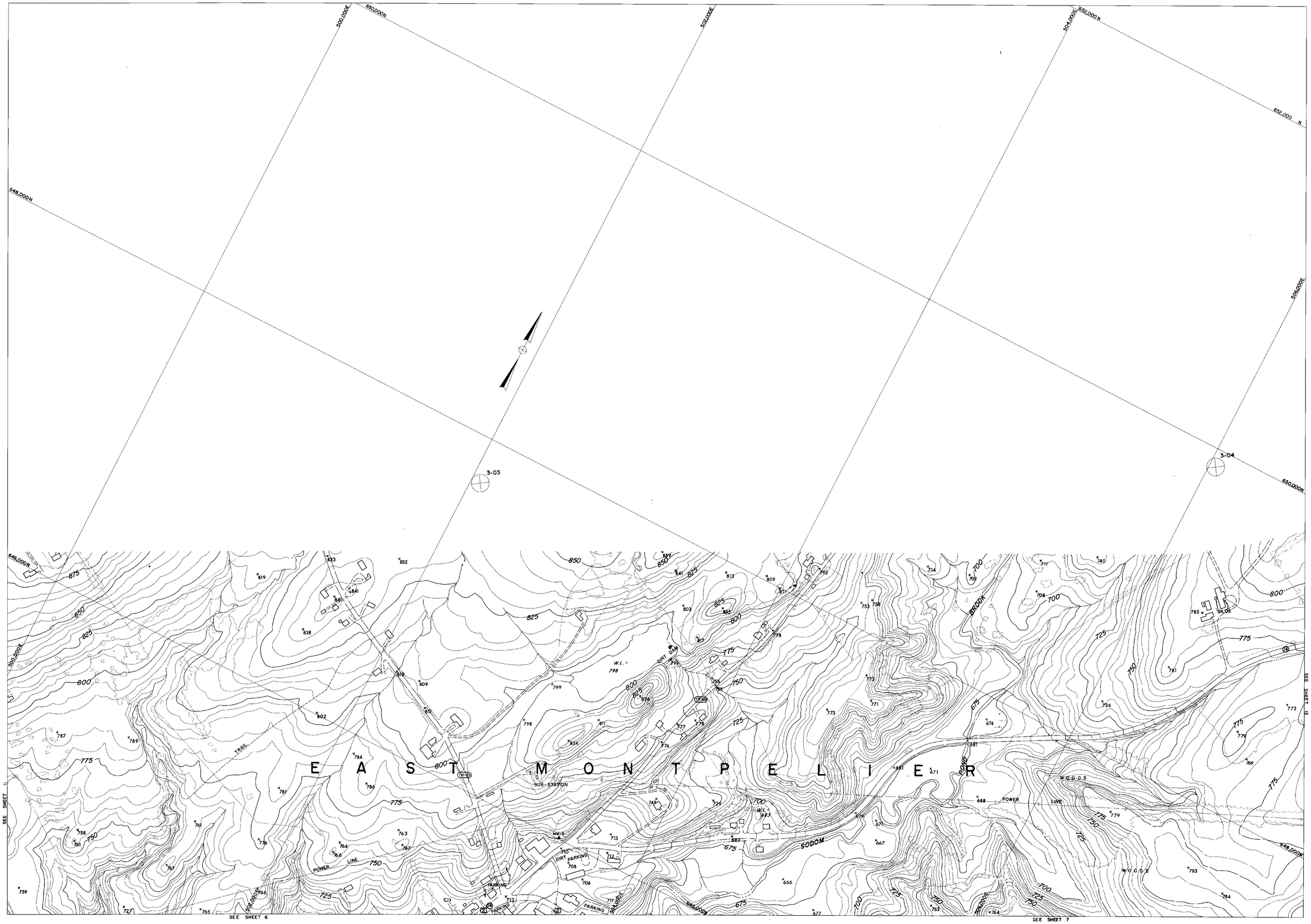

COMPILED BY PHOTOGRAMETRIC METHODS

MOORE SURVEY & MAPPING CORP.

CONTROL BY VT. GEODETIC SURVEY, U.S.C.&G.S. & M.S.B.M. CORP.

Scale: 1 : 2400

200 0 200 400 600 800 feet

CONTOUR INTERVAL 5'

DATUM: MEAN SEA LEVEL 1929

2000' GRID BASED ON VERMONT STATE PLANE COORDINATE SYSTEM

TRANSVERSE MERCATOR PROJECTION

THE STATE OF VERMONT
DEPARTMENT OF HIGHWAYS
MONTPELIER–E. MONTPELIER–BERLIN
PLAIN.–MARSH.–CABOT–DANVILLE
TOPOGRAPHIC MAP

CONTRACT 2-67 DATE OF PHOTOGRAPHY: 5/13/67 5/29/67

SHEET 12 OF 44 SHEETS

266

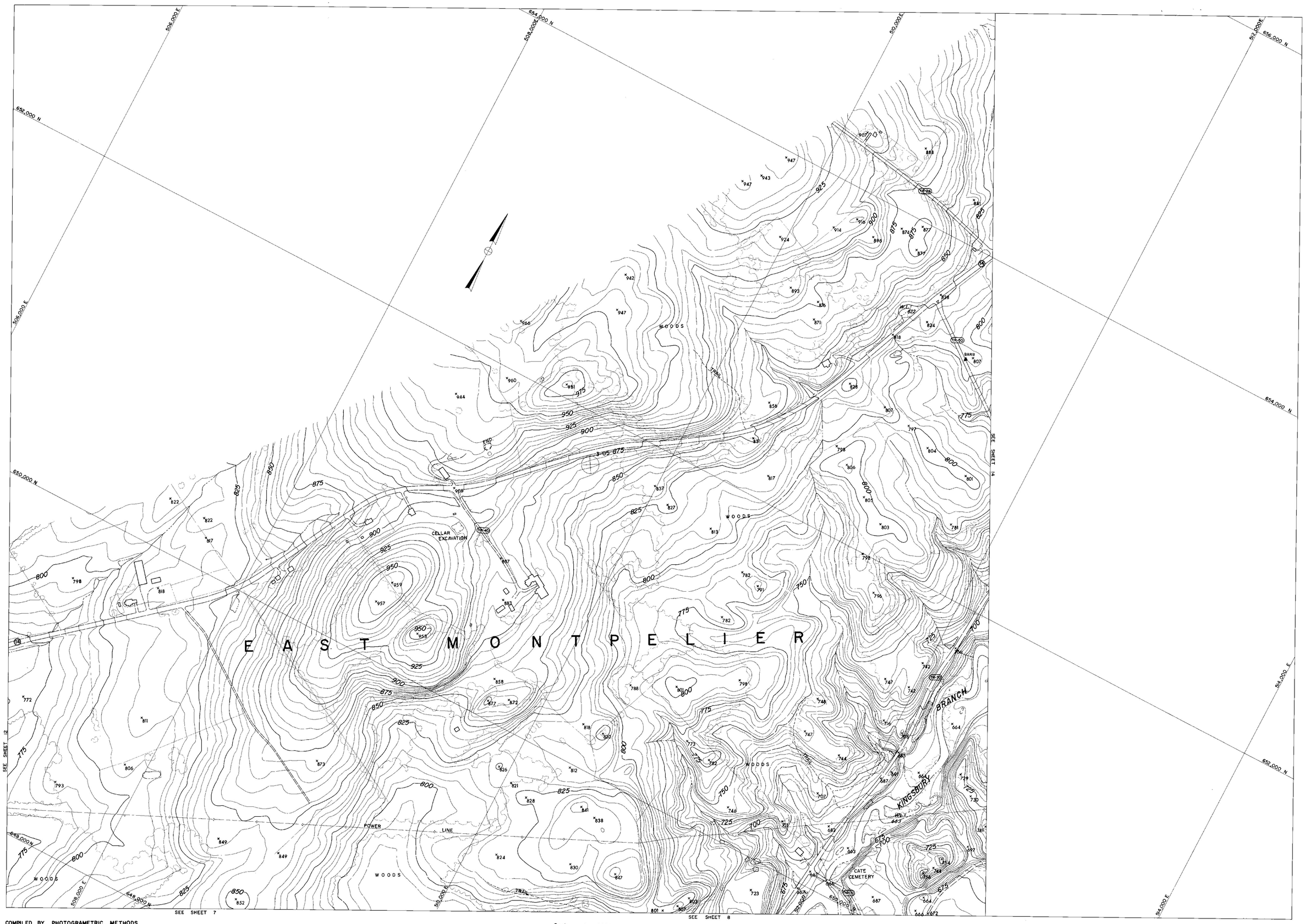

COMPILED BY PHOTOGRAMETRIC METHODS

MOORE SURVEY & MAPPING CORP.

CONTROL BY VT. GEODETIC SURVEY, U.S.C.&G.S. & M.S.&M. CORP.

Scale: 1 : 2400

200 0 200 400 600 800 feet

CONTOUR INTERVAL 5'

DATUM: MEAN SEA LEVEL 1929

2000' GRID BASED ON VERMONT STATE PLANE COORDINATE SYSTEM

TRANSVERSE MERCATOR PROJECTION

THE STATE OF VERMONT
DEPARTMENT OF HIGHWAYS
MONTPELIER–E. MONTPELIER–BERLIN
PLAIN.–MARSH.–CABOT–DANVILLE
TOPOGRAPHIC MAP

CONTRACT 2-67 DATE OF PHOTOGRAPHY: 5/13/67 5/29/67

SHEET 13 OF 44 SHEETS

266

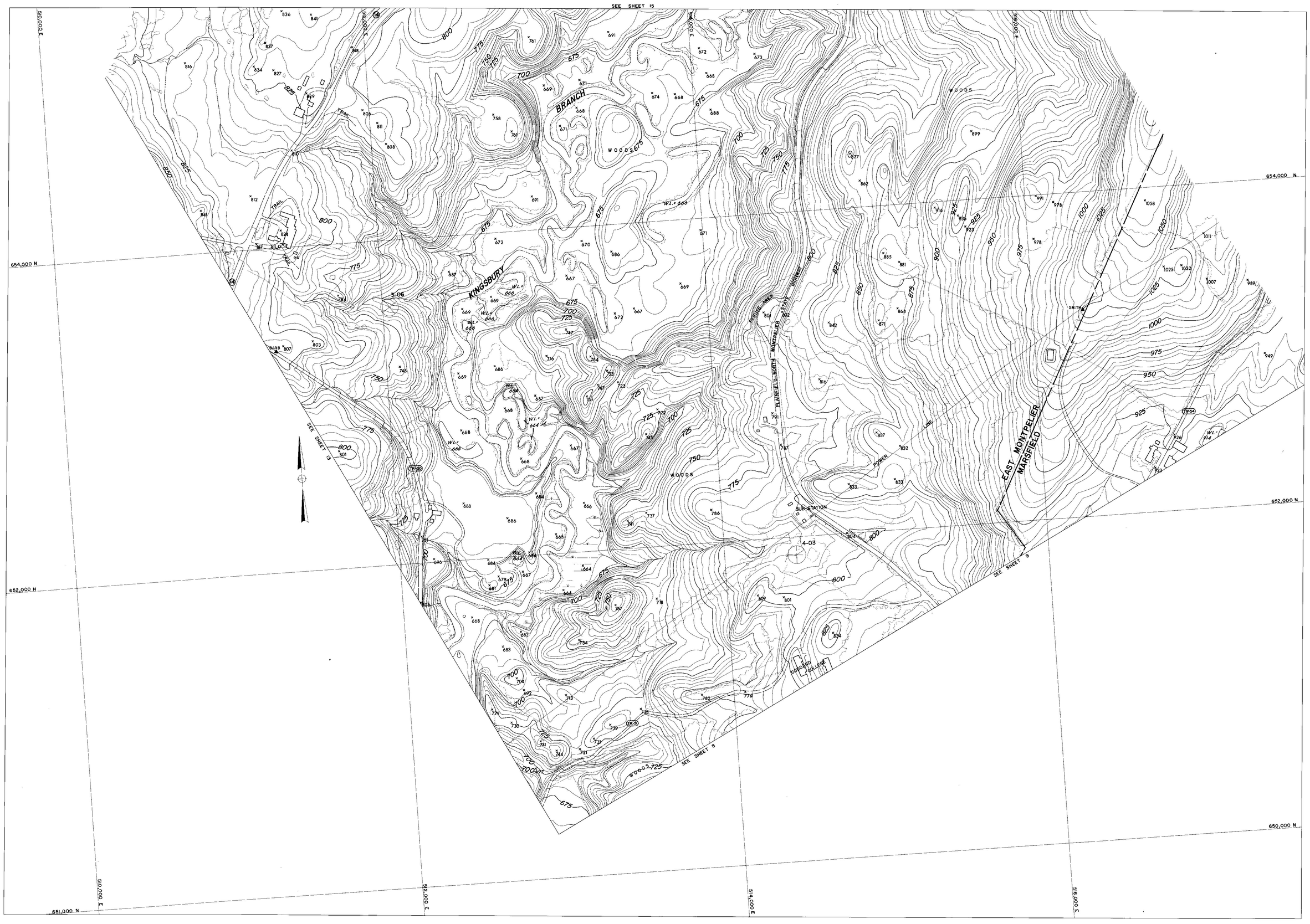

COMPILED BY PHOTOGRAMETRIC METHODS

MOORE SURVEY & MAPPING CORP.

CONTROL BY VT. GEODETIC SURVEY, U.S.C.&G.S. & M.S.&M. CORP.

Scale: 1 : 2400

200 0 200 400 600 800 feet

CONTOUR INTERVAL 5'

DATUM: MEAN SEA LEVEL 1929

2000' GRID BASED ON VERMONT STATE PLANE COORDINATE SYSTEM

TRANSVERSE MERCATOR PROJECTION

THE STATE OF VERMONT
DEPARTMENT OF HIGHWAYS
MONTPELIER-E. MONTPELIER-BERLIN
PLAIN.-MARSH.-CABOT-DANVILLE
TOPOGRAPHIC MAP

CONTRACT 2-67 DATE OF PHOTOGRAPHY: 5/13/67 5/29/67

SHEET 14 OF 44 SHEETS

266

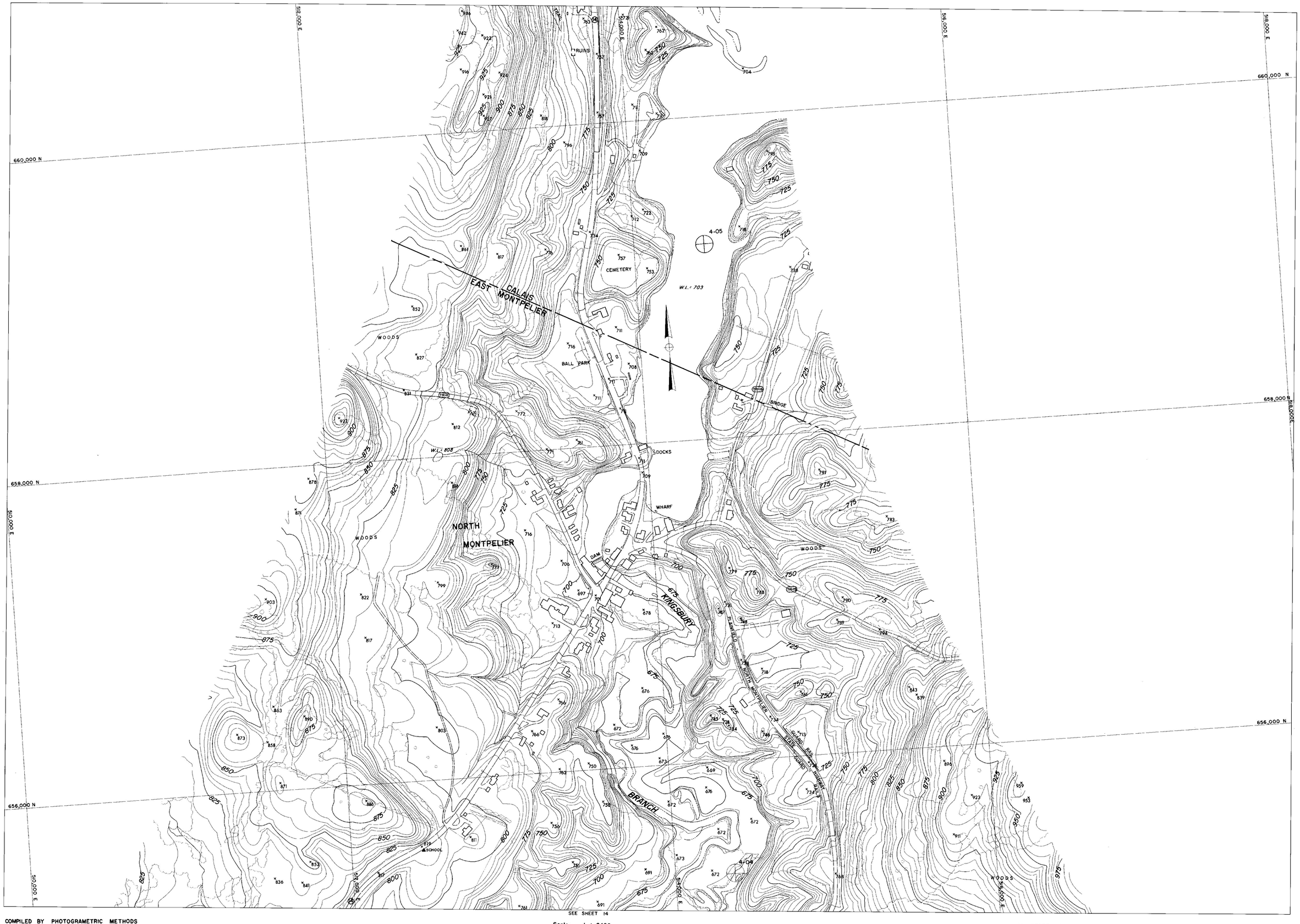

SEE SHEET 14

COMPILED BY PHOTOGRAMETRIC METHODS

MOORE SURVEY & MAPPING CORP.

CONTROL BY VT. GEODETIC SURVEY, U.S.C.&G.S. & M.S.&M. CORP.

Scale: 1 : 2400

200 0 200 400 600 800 feet

CONTOUR INTERVAL 5'

DATUM: MEAN SEA LEVEL 1929

2000' GRID BASED ON VERMONT STATE PLANE COORDINATE SYSTEM

TRANSVERSE MERCATOR PROJECTION

THE STATE OF VERMONT
DEPARTMENT OF HIGHWAYS
MONTPELIER-E. MONTPELIER-BERLIN
PLAIN.-MARSH.-CABOT-DANVILLE
TOPOGRAPHIC MAP

CONTRACT 2-67 DATE OF PHOTOGRAPHY: 5/13/67 5/29/67

SHEET 15 OF 44 SHEETS

266

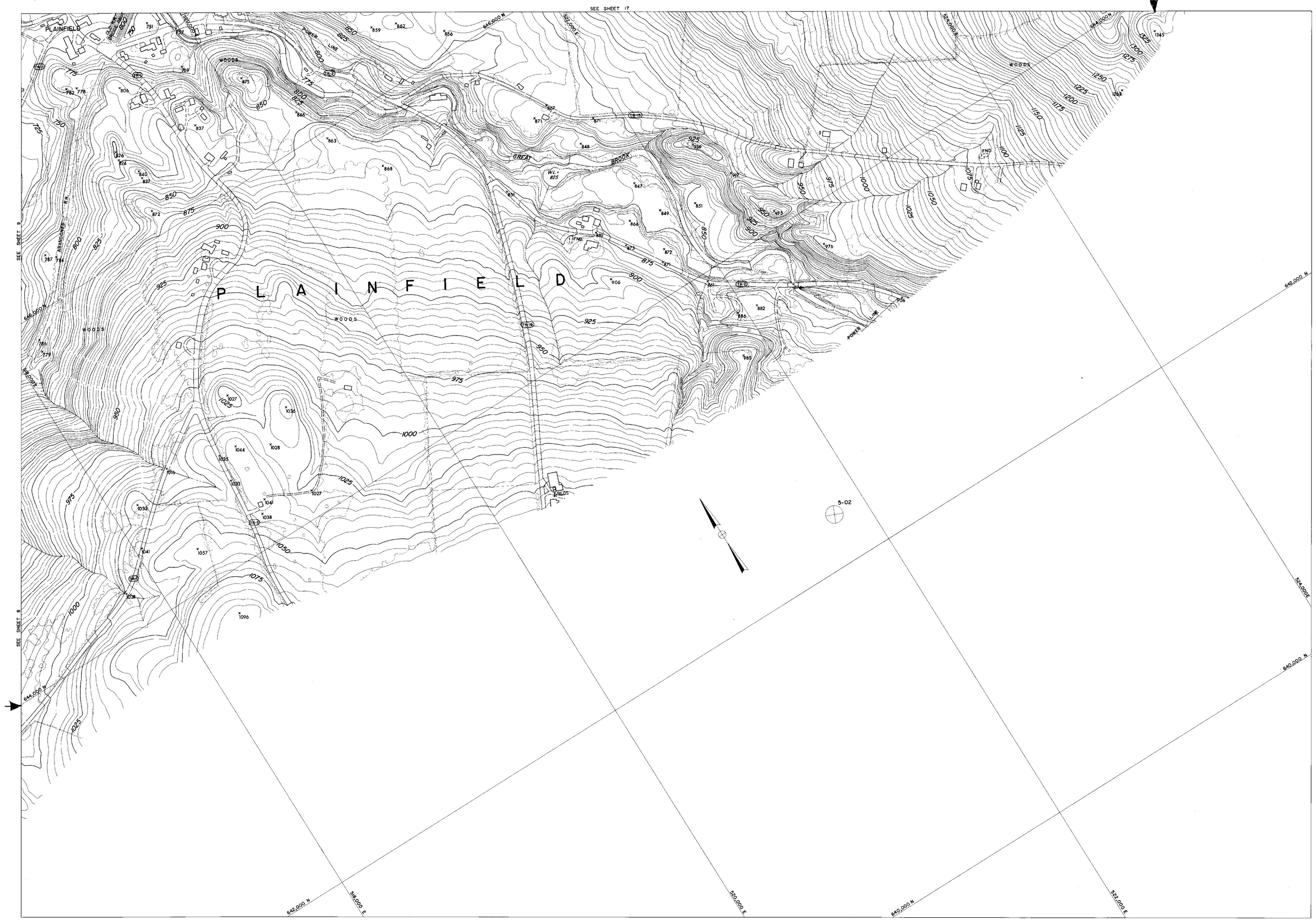

COMPILED BY PHOTOGRAMETRIC METHODS

MOORE SURVEY & MAPPING CORP.

CONTROL BY VT. GEODETIC SURVEY, U.S.C.&G.S. & M.S.&M. CORP.

Scale: 1 : 2400

200 0 200 400 600 800 feet

CONTOUR INTERVAL 5'

DATUM: MEAN SEA LEVEL 1929

2000' GRID BASED ON VERMONT STATE PLANE COORDINATE SYSTEM

TRANSVERSE MERCATOR PROJECTION

THE STATE OF VERMONT
DEPARTMENT OF HIGHWAYS
MONTPELIER—E. MONTPELIER—BERLIN
PLAIN.—MARSH.—CABOT—DANVILLE
TOPOGRAPHIC MAP

CONTRACT 2-67 DATE OF PHOTOGRAPHY: 5/13/67 5/29/67

SHEET 16 OF 44 SHEETS

266

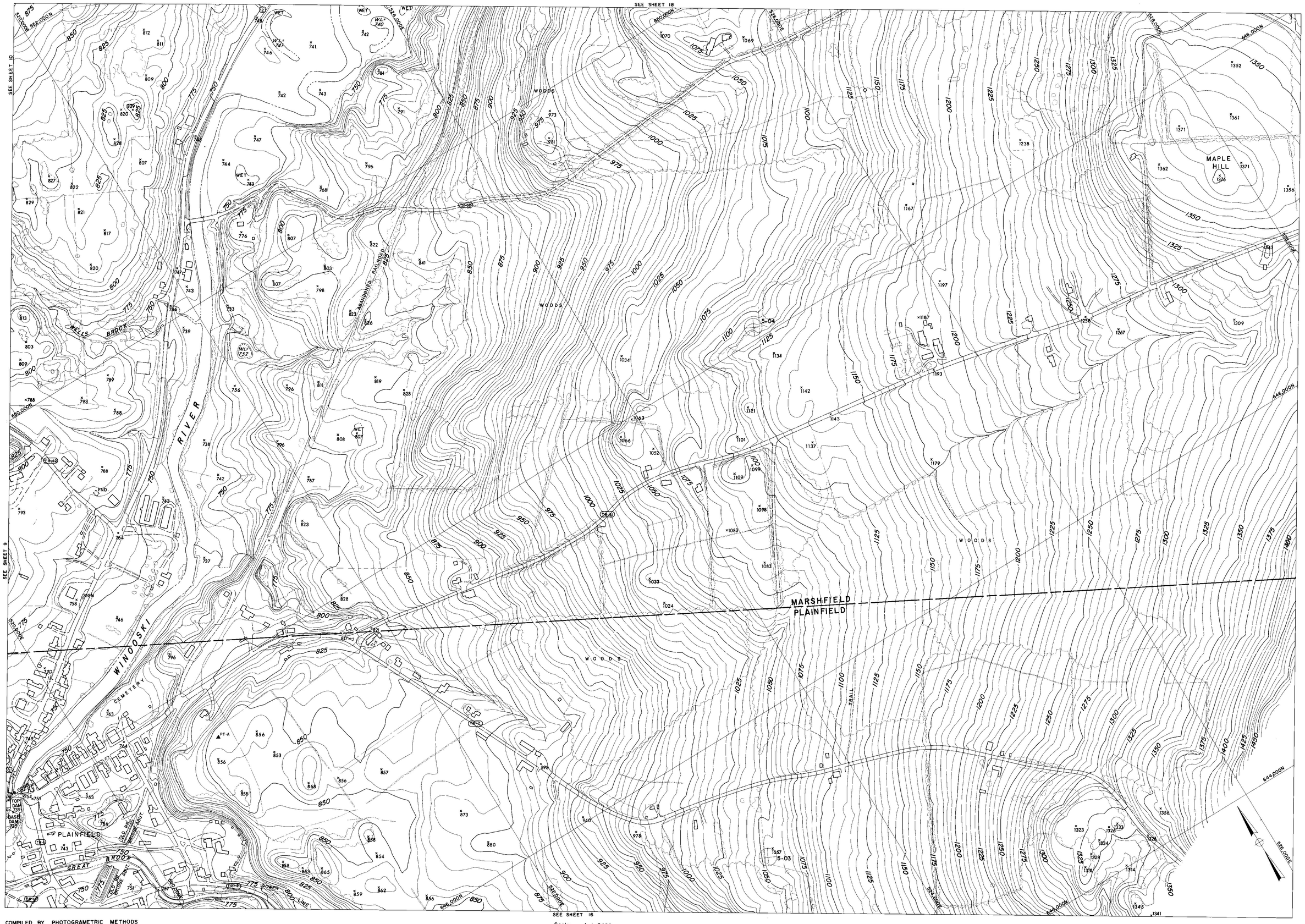

COMPILED BY PHOTOGRAMETRIC METHODS

MOORE SURVEY & MAPPING CORP.

CONTROL BY VT. GEODETIC SURVEY, U.S.C.&G.S. & M.S.&M. CORP.

Scale: 1 : 2400

200 0 200 400 600 800 feet

CONTOUR INTERVAL 5'

DATUM: MEAN SEA LEVEL 1929

2000' GRID BASED ON VERMONT STATE PLANE COORDINATE SYSTEM

TRANSVERSE MERCATOR PROJECTION

THE STATE OF VERMONT
DEPARTMENT OF HIGHWAYS
MONTPELIER-E. MONTPELIER-BERLIN
PLAIN.-MARSH.-CABOT-DANVILLE
TOPOGRAPHIC MAP

CONTRACT 2-67 DATE OF PHOTOGRAPHY: 5/13/67 5/29/67

SHEET 17 OF 44 SHEETS

266

SEE SHEET 19

SEE SHEET 10

MARSHFIELD

SEE SHEET 17

COMPILED BY PHOTOGRAMETRIC METHODS

MOORE SURVEY & MAPPING CORP.

CONTROL BY V.T. GEODETIC SURVEY, U.S.C.&G.S. & M.S.&M. CORP.

Scale: 1 : 2400

CONTOUR INTERVAL 5'
DATUM: MEAN SEA LEVEL 1929
2000' GRID BASED ON VERMONT STATE PLANE COORDINATE SYSTEM
TRANSVERSE MERCATOR PROJECTION

THE STATE OF VERMONT
DEPARTMENT OF HIGHWAYS
MONTPELIER—E. MONTPELIER—BERLIN
PLAIN.—MARSH.—CABOT—DANVILLE
TOPOGRAPHIC MAP

CONTRACT 2-67 DATE OF PHOTOGRAPHY: 5/13/67 5/29/67
SHEET 18 OF 44 SHEETS

266

SEE SHEET 20

SEE SHEET 18

COMPILED BY PHOTOGRAMETRIC METHODS
MOORE SURVEY & MAPPING CORP.
CONTROL BY VT. GEODETIC SURVEY, U.S.C.&G.S. & M.S.&M. CORP.

Scale: 1 : 2400
200 0 200 400 600 800 feet
CONTOUR INTERVAL 5'
DATUM: MEAN SEA LEVEL 1929
2000' GRID BASED ON VERMONT STATE PLANE COORDINATE SYSTEM
TRANSVERSE MERCATOR PROJECTION

THE STATE OF VERMONT
DEPARTMENT OF HIGHWAYS
MONTPELIER-E. MONTPELIER-BERLIN
PLAIN.-MARSH.-CABOT-DANVILLE
TOPOGRAPHIC MAP
CONTRACT 2-67 DATE OF PHOTOGRAPHY: 5/13/67 5/29/67
SHEET 19 OF 44 SHEETS

266

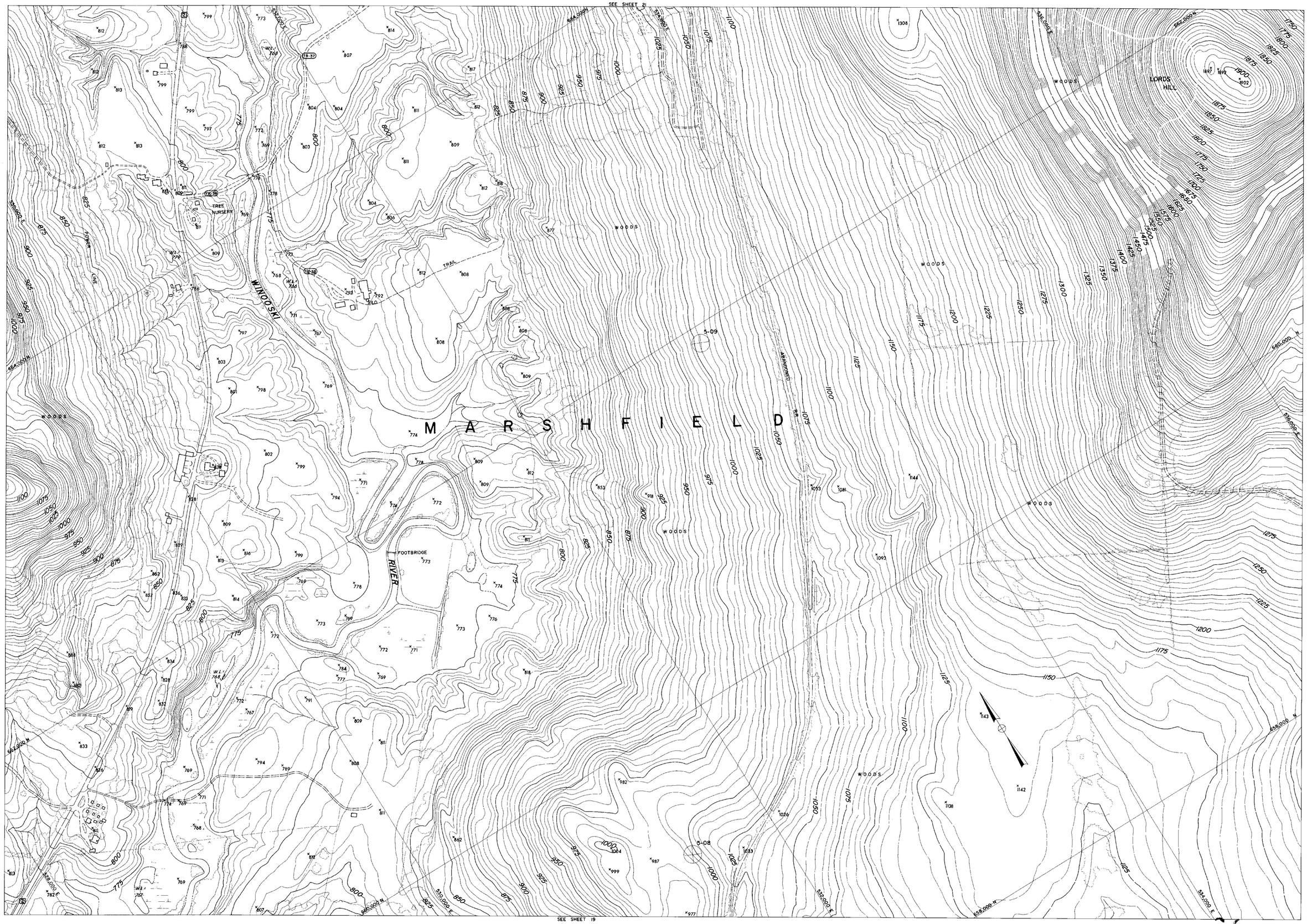

COMPILED BY PHOTOGRAMETRIC METHODS

MOORE SURVEY & MAPPING CORP.

CONTROL BY VT. GEODETIC SURVEY, U.S.C.&G.S. & M.S.&M. CORP.

Scale: 1 : 2400

200 0 200 400 600 800 feet

CONTOUR INTERVAL 5'

DATUM: MEAN SEA LEVEL 1929

2000' GRID BASED ON VERMONT STATE PLANE COORDINATE SYSTEM

TRANSVERSE MERCATOR PROJECTION

THE STATE OF VERMONT
DEPARTMENT OF HIGHWAYS
MONTPELIER-E. MONTPELIER-BERLIN
PLAIN.-MARSH.-CABOT-DANVILLE
TOPOGRAPHIC MAP

CONTRACT 2-67 DATE OF PHOTOGRAPHY: 5/13/67 5/29/67

SHEET 20 OF 44 SHEETS

266

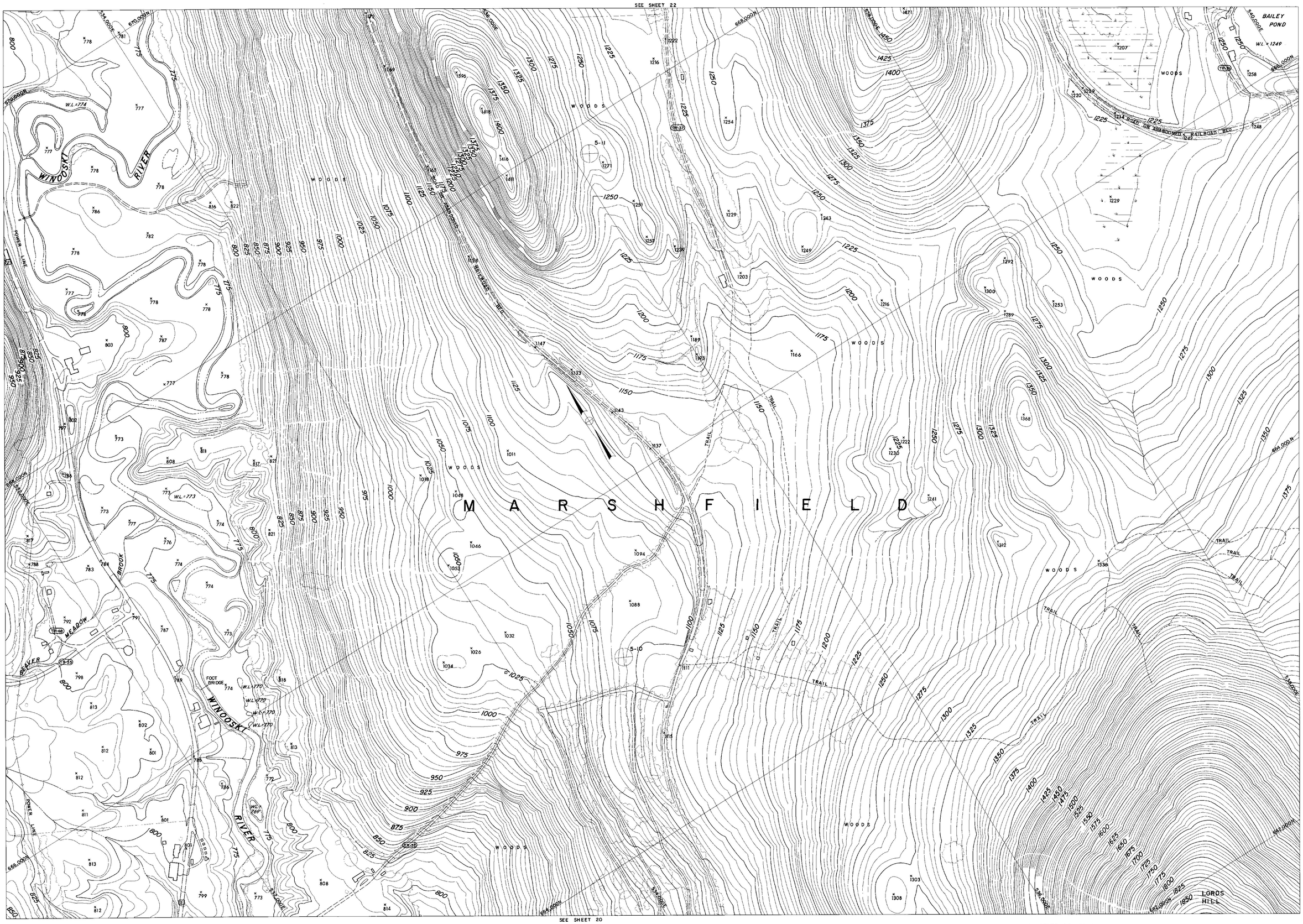

COMPILED BY PHOTOGRAMETRIC METHODS

MOORE SURVEY & MAPPING CORP.

CONTROL BY VT. GEODETIC SURVEY, U.S.C.&G.S. & M.S.&M. CORP.

Scale: 1 : 2400

200 0 200 400 600 800 feet

CONTOUR INTERVAL 5'

DATUM: MEAN SEA LEVEL 1929

2000' GRID BASED ON VERMONT STATE PLANE COORDINATE SYSTEM

TRANSVERSE MERCATOR PROJECTION

THE STATE OF VERMONT
DEPARTMENT OF HIGHWAYS
MONTPELIER–E. MONTPELIER–BERLIN
PLAIN.–MARSH.–CABOT–DANVILLE
TOPOGRAPHIC MAP

CONTRACT 2-67 DATE OF PHOTOGRAPHY: 5/13/67 5/29/67

SHEET 2: OF 44 SHEETS

266

SEE SHEET 23

M A R S H F I E L D

MAYS MTN.

MARSHFIELD STATION

WINOOSKI RIVER

LOVELAND LEDGE

KNOB HILL

POWER LINE

POWER LINE

TRAIL

TRAIL

TRAIL

ROAD ON ABANDONED R.R. BED

ROAD ON ABANDONED R.R. BED

ROAD ON ABANDONED R.R. BED

WOODS

WOODS

WOODS

WOODS

WOODS

WOODS

W.L.= 1252

W.L.=1249 BAILEY POND

DREW MTN.

EARTHEN DAM

5-12

TR-29

TR-30

TR-30

TR-30

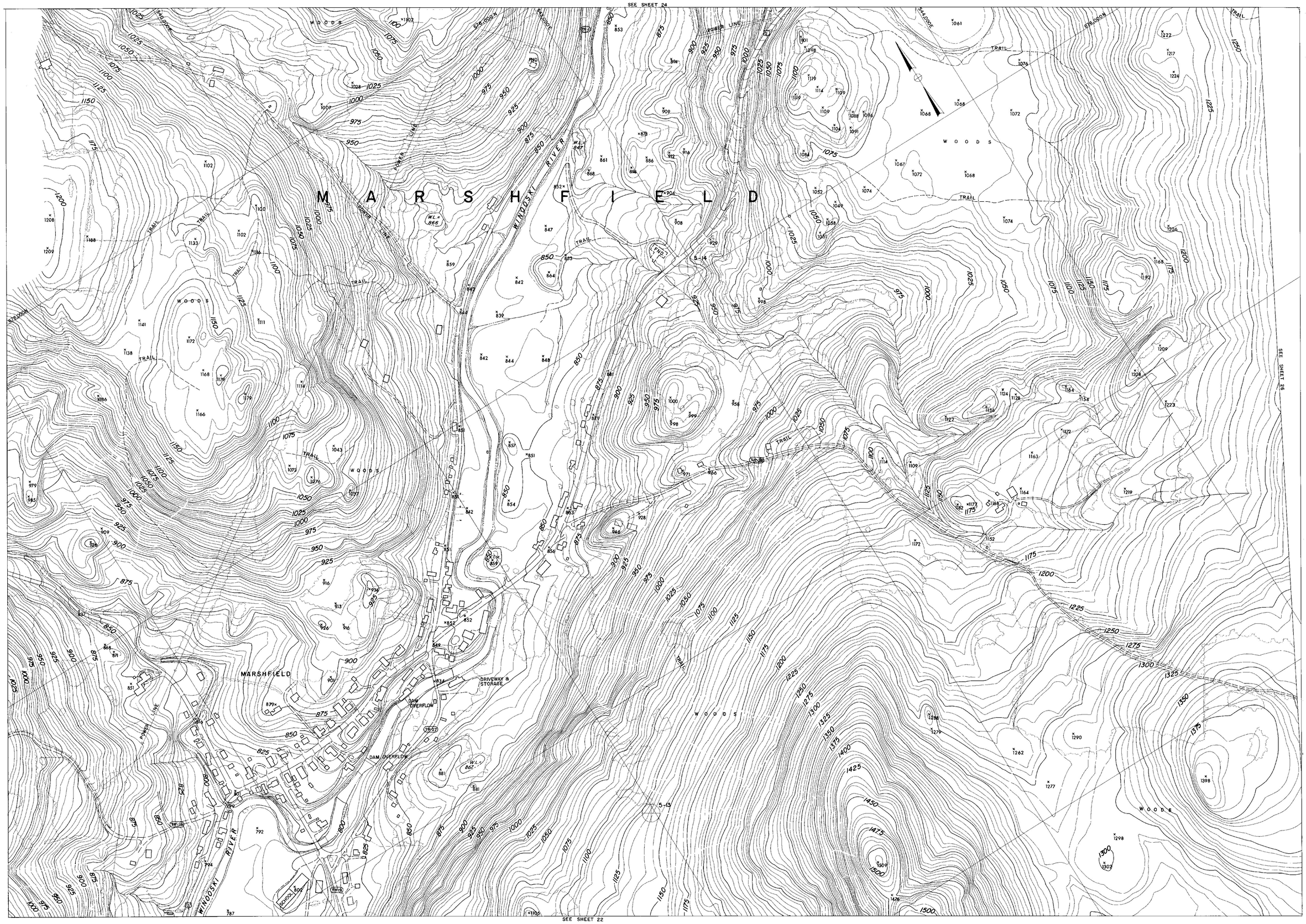

COMPILED BY PHOTOGRAMETRIC METHODS

MOORE SURVEY & MAPPING CORP.

CONTROL BY VT. GEODETIC SURVEY, U.S.C.&G.S. & M.S.&M. CORP.

Scale: 1 : 2400

200 0 200 400 600 800 feet

CONTOUR INTERVAL 5'
DATUM: MEAN SEA LEVEL 1929
2000' GRID BASED ON VERMONT STATE PLANE COORDINATE SYSTEM
TRANSVERSE MERCATOR PROJECTION

THE STATE OF VERMONT
DEPARTMENT OF HIGHWAYS
MONTPELIER–E. MONTPELIER–BERLIN
PLAIN.–MARSH.–CABOT–DANVILLE
TOPOGRAPHIC MAP

CONTRACT 2-67 DATE OF PHOTOGRAPHY: 5/13/67 5/29/67
SHEET 23 OF 44 SHEETS

266

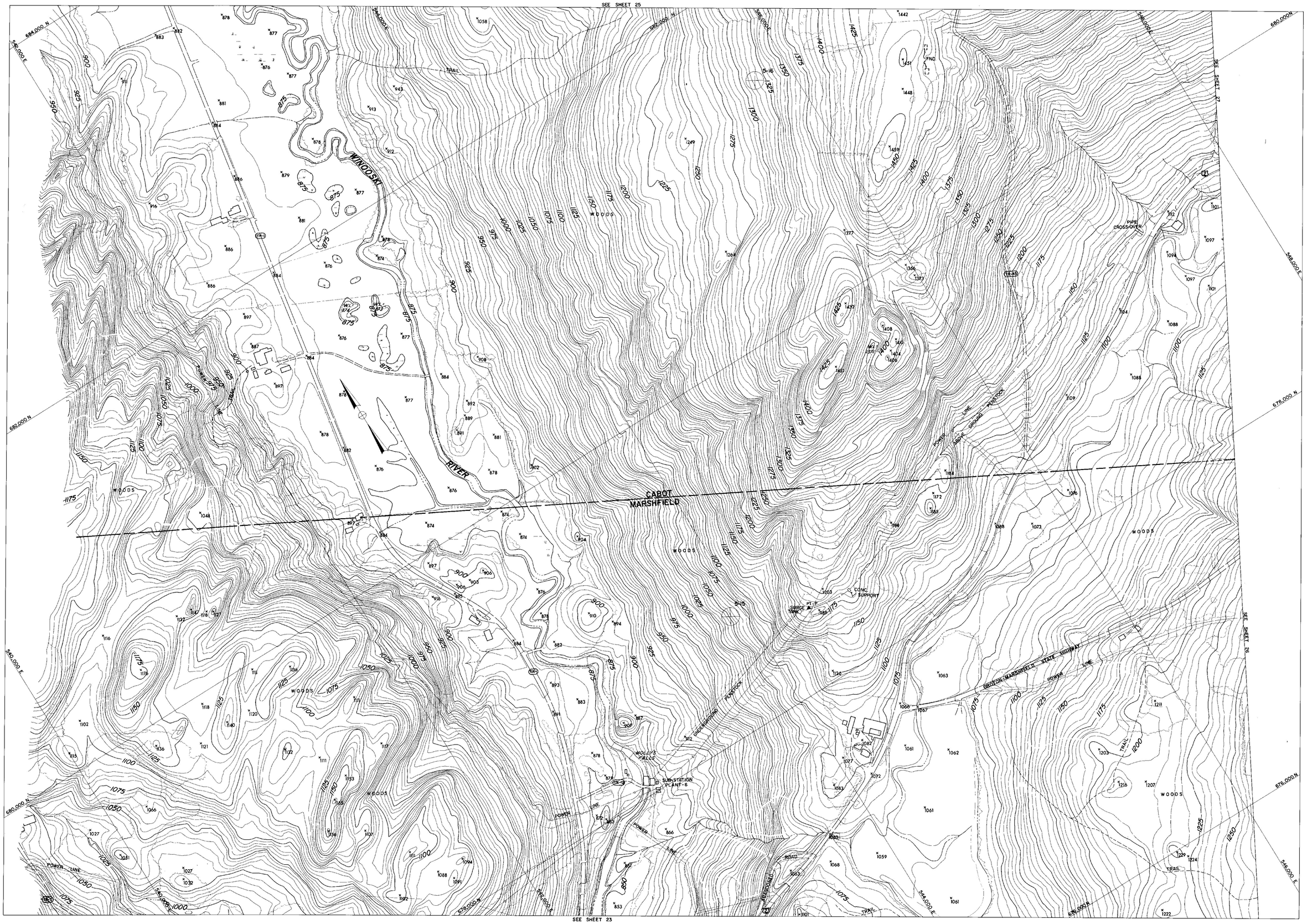

COMPILED BY PHOTOGRAMETRIC METHODS

MOORE SURVEY & MAPPING CORP.

CONTROL BY VT. GEODETIC SURVEY, U.S.C.&G.S. & M.S.&M. CORP.

Scale: 1 : 2400

200 0 200 400 600 800 feet

CONTOUR INTERVAL 5'

DATUM: MEAN SEA LEVEL 1929

2000' GRID BASED ON VERMONT STATE PLANE COORDINATE SYSTEM

TRANSVERSE MERCATOR PROJECTION

THE STATE OF VERMONT
DEPARTMENT OF HIGHWAYS
MONTPELIER-E. MONTPELIER-BERLIN
PLAIN.-MARSH.-CABOT-DANVILLE
TOPOGRAPHIC MAP

CONTRACT 2-67 DATE OF PHOTOGRAPHY: 5/13/67 5/29/67

SHEET 24 OF 44 SHEETS

266

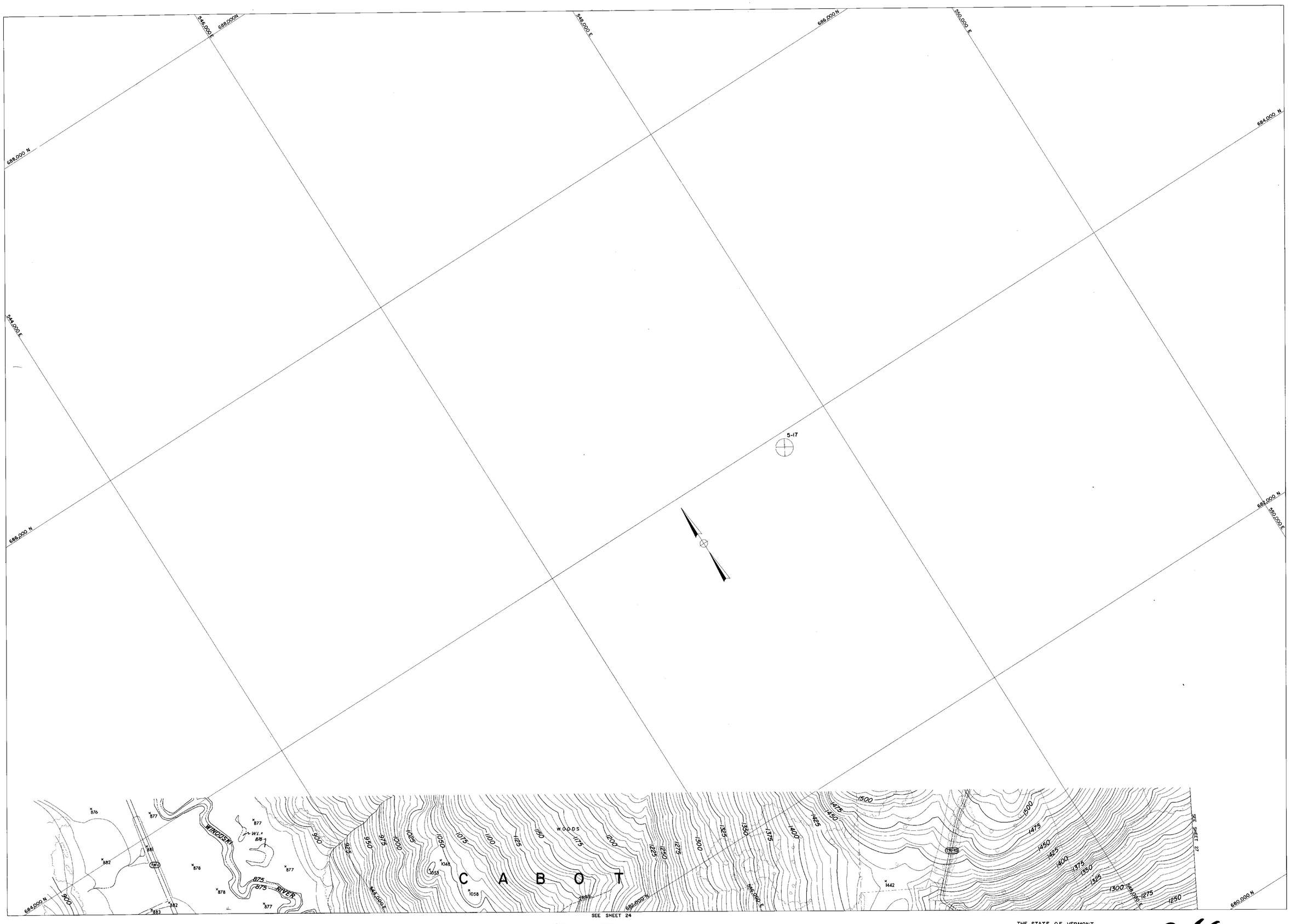

SEE SHEET 24

COMPILED BY PHOTOGRAMETRIC METHODS

MOORE SURVEY & MAPPING CORP.

CONTROL BY VT. GEODETIC SURVEY, U.S.C.&G.S. & M.S.&M. CORP.

Scale: 1 : 2400

200 0 200 400 600 800 feet

CONTOUR INTERVAL 5'
DATUM: MEAN SEA LEVEL 1929
2000' GRID BASED ON VERMONT STATE PLANE COORDINATE SYSTEM
TRANSVERSE MERCATOR PROJECTION

THE STATE OF VERMONT
DEPARTMENT OF HIGHWAYS
MONTPELIER-E. MONTPELIER-BERLIN
PLAIN.-MARSH.-CABOT-DANVILLE
TOPOGRAPHIC MAP

CONTRACT 2-67 DATE OF PHOTOGRAPHY: 5/13/67 5/29/67
SHEET 25 OF 44 SHEETS

266

SEE SHEET 27

CABOT
MARSHFIELD

GROTON - MARSHFIELD STATE HIGHWAY

POWER LINE

TRAIL

TRAIL

DREW
MOUNTAIN

WOODS

WOODS

WOODS

SEE SHEET 24

SEE SHEET 23

680,000N

678,000N

676,000N

674,000N

672,000N

548,000E

546,000E

544,000E

COMPILED BY PHOTOGRAMETRIC METHODS

MOORE SURVEY & MAPPING CORP.

CONTROL BY VT. GEODETIC SURVEY, U.S.C.&G.S. & M.S.&M. CORP.

Scale: 1 : 2400

200 0 200 400 600 800 feet

CONTOUR INTERVAL 5'

DATUM: MEAN SEA LEVEL 1929

2000' GRID BASED ON VERMONT STATE PLANE COORDINATE SYSTEM

TRANSVERSE MERCATOR PROJECTION

THE STATE OF VERMONT
DEPARTMENT OF HIGHWAYS
MONTPELIER – E. MONTPELIER – BERLIN
PLAIN. – MARSH. – CABOT – DANVILLE
TOPOGRAPHIC MAP

CONTRACT 2-67 DATE OF PHOTOGRAPHY: 5/13/67 5/29/67

SHEET 26 OF 44 SHEETS

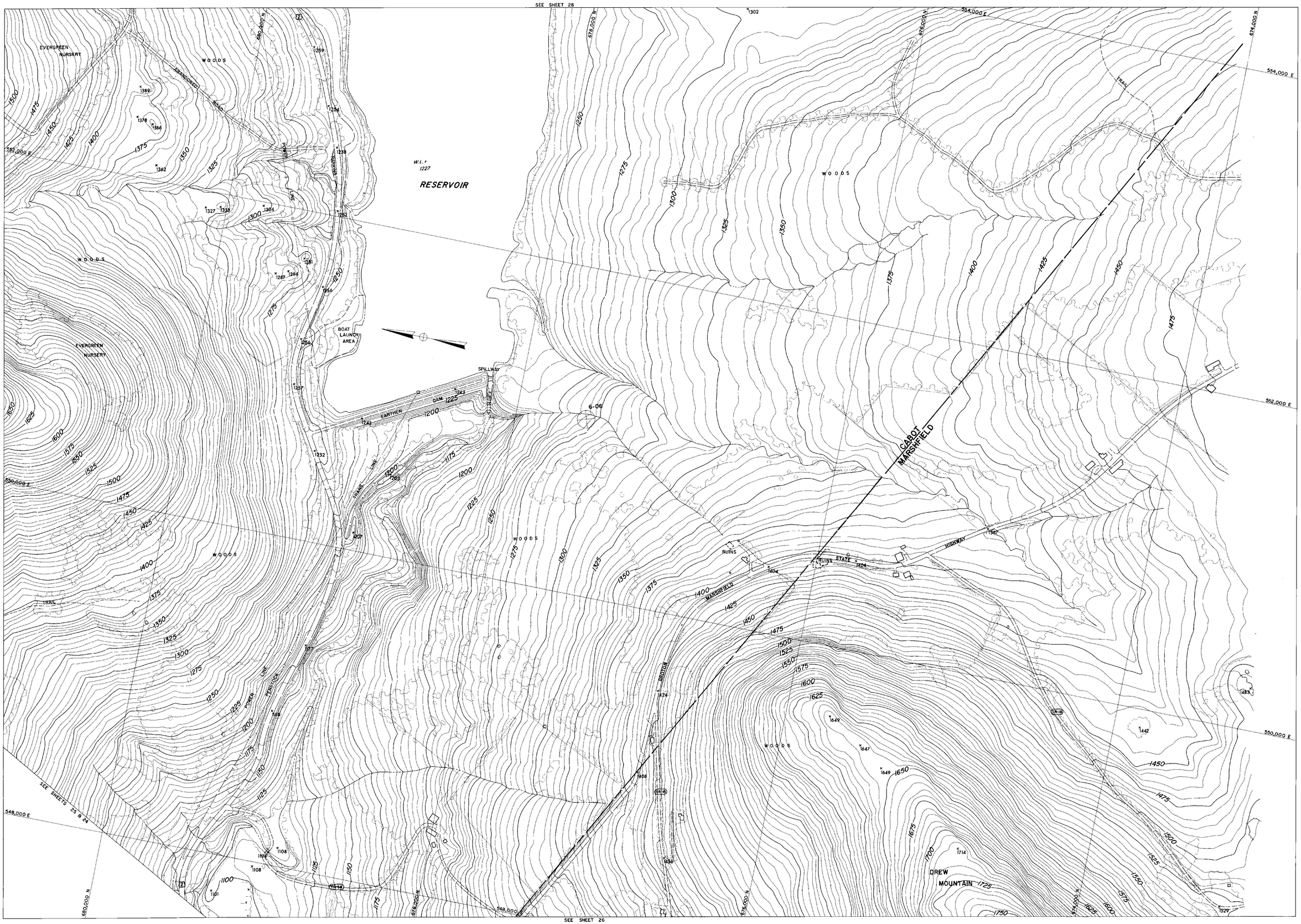

COMPILED BY PHOTOGRAMETRIC METHODS

MOORE SURVEY & MAPPING CORP.

CONTROL BY VT. GEODETIC SURVEY, U.S.C.&G.S. & M.S.&M. CORP.

Scale: 1 : 2400

200 0 200 400 600 800 feet

CONTOUR INTERVAL 5'

DATUM: MEAN SEA LEVEL 1929

2000' GRID BASED ON VERMONT STATE PLANE COORDINATE SYSTEM

TRANSVERSE MERCATOR PROJECTION

THE STATE OF VERMONT
DEPARTMENT OF HIGHWAYS
MONTPELIER-E. MONTPELIER-BERLIN
PLAIN.-MARSH.-CABOT-DANVILLE
TOPOGRAPHIC MAP

CONTRACT 2-67 DATE OF PHOTOGRAPHY: 5/13/67 5/29/67

SHEET 27 OF 44 SHEETS

266

C A B O T

RESERVOIR

SEE SHEET 31

SEE SHEET 30

SEE SHEET 29

SEE SHEET 27

SALVAGE YARD

EVERGREEN NURSERY

ROCKS

6-07

TRAIL

POWER LINE

WOODS

W.L.= 1274

W.L.= 1227

558,000 E

556,000 E

554,000 E

682,000 N

680,000 N

678,000 N

676,000 N

674,000 N

COMPILED BY PHOTOGRAMETRIC METHODS

MOORE SURVEY & MAPPING CORP.

CONTROL BY VT. GEODETIC SURVEY, U.S.C.&G.S. & M.S.&M. CORP.

Scale: 1 : 2400

200 0 200 400 600 800 feet

CONTOUR INTERVAL 5'

DATUM: MEAN SEA LEVEL 1929

2000' GRID BASED ON VERMONT STATE PLANE COORDINATE SYSTEM

TRANSVERSE MERCATOR PROJECTION

THE STATE OF VERMONT
DEPARTMENT OF HIGHWAYS
MONTPELIER–E. MONTPELIER–BERLIN
PLAIN.–MARSH.–CABOT–DANVILLE
TOPOGRAPHIC MAP

CONTRACT 2-67 DATE OF PHOTOGRAPHY: 5/13/67 5/29/67

SHEET 28 OF 44 SHEETS

266

SEE SHEET 28

SEE SHEET 30

RESERVOIR

W.L. = 1227

ROCKS

CABOT
MARSHFIELD

CABOT
PEACHAM

WASHINGTON CO.
CALEDONIA CO.

MARSFIELD
PEACHAM

PEACHAM
CORNER

PEACHAM
POND

W.L. = 1399

EARTHEN DAM

EARTHEN DAM
W.L.
1526

GROTON - MARSHFIELD STATE HIGHWAY

WOODS

558,000 E

560,000 E

562,000 E

564,000 E

566,000 E

568,000 E

670,000 N

672,000 N

674,000 N

COMPILED BY PHOTOGRAMETRIC METHODS

MOORE SURVEY & MAPPING CORP.

CONTROL BY V.T. GEODETIC SURVEY, U.S.C.&G.S. & M.S.&M. CORP.

Scale: 1 : 2400

200 0 200 400 600 800 feet

CONTOUR INTERVAL 5'

DATUM: MEAN SEA LEVEL 1929

2000' GRID BASED ON VERMONT STATE PLANE COORDINATE SYSTEM
TRANSVERSE MERCATOR PROJECTION

THE STATE OF VERMONT
DEPARTMENT OF HIGHWAYS
MONTPELIER-E. MONTPELIER-BERLIN
PLAIN.-MARSH.-CABOT-DANVILLE
TOPOGRAPHIC MAP

CONTRACT 2-67 DATE OF PHOTOGRAPHY: 5/13/67 5/29/67
SHEET 29 OF 44 SHEETS

266

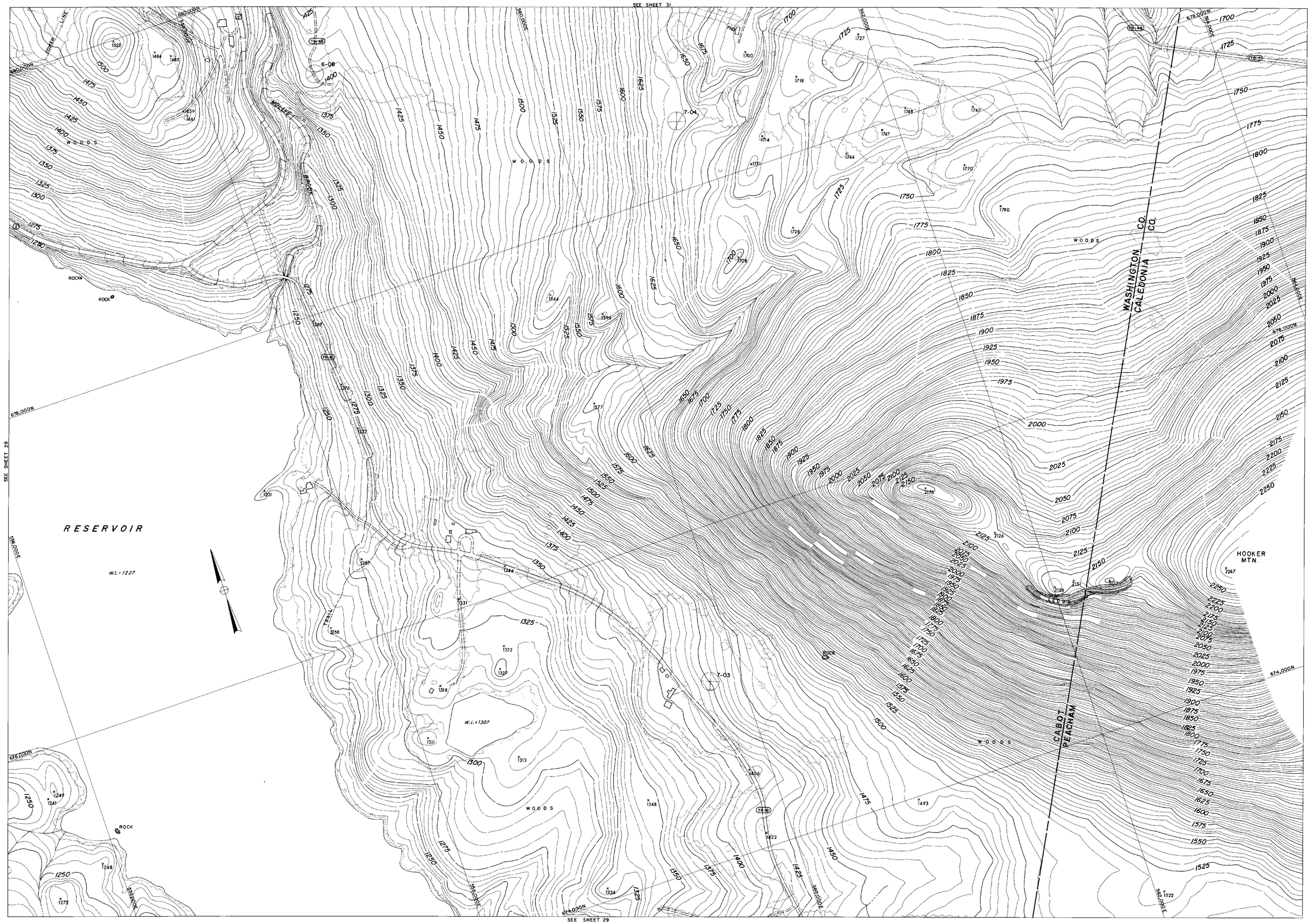

COMPILED BY PHOTOGRAMETRIC METHODS

MOORE SURVEY & MAPPING CORP.

CONTROL BY VT. GEODETIC SURVEY, U.S.C.&G.S. & M.S.&M. CORP.

Scale: 1 : 2400

200 0 200 400 600 800 feet

CONTOUR INTERVAL 5'

DATUM: MEAN SEA LEVEL 1929

2000' GRID BASED ON VERMONT STATE PLANE COORDINATE SYSTEM

TRANSVERSE MERCATOR PROJECTION

THE STATE OF VERMONT
DEPARTMENT OF HIGHWAYS
MONTPELIER–E. MONTPELIER–BERLIN
PLAIN.–MARSH.–CABOT–DANVILLE
TOPOGRAPHIC MAP

CONTRACT 2-67 DATE OF PHOTOGRAPHY: 5/13/67 5/29/67

SHEET 30 OF 44 SHEETS

266

SEE SHEET 32

SEE SHEET 28

SEE SHEET 30

COMPILED BY PHOTOGRAMETRIC METHODS

MOORE SURVEY & MAPPING CORP.

CONTROL BY VT. GEODETIC SURVEY, U.S.C.&G.S. & M.S.&M. CORP.

Scale: 1 : 2400

200 0 200 400 600 800 feet

CONTOUR INTERVAL 5'

DATUM: MEAN SEA LEVEL 1929

2000' GRID BASED ON VERMONT STATE PLANE COORDINATE SYSTEM

TRANSVERSE MERCATOR PROJECTION

THE STATE OF VERMONT
DEPARTMENT OF HIGHWAYS
MONTPELIER–E. MONTPELIER–BERLIN
PLAIN.–MARSH.–CABOT–DANVILLE
TOPOGRAPHIC MAP

CONTRACT 2-67 DATE OF PHOTOGRAPHY: 5/13/67 5/29/67

SHEET 31 OF 44 SHEETS

266

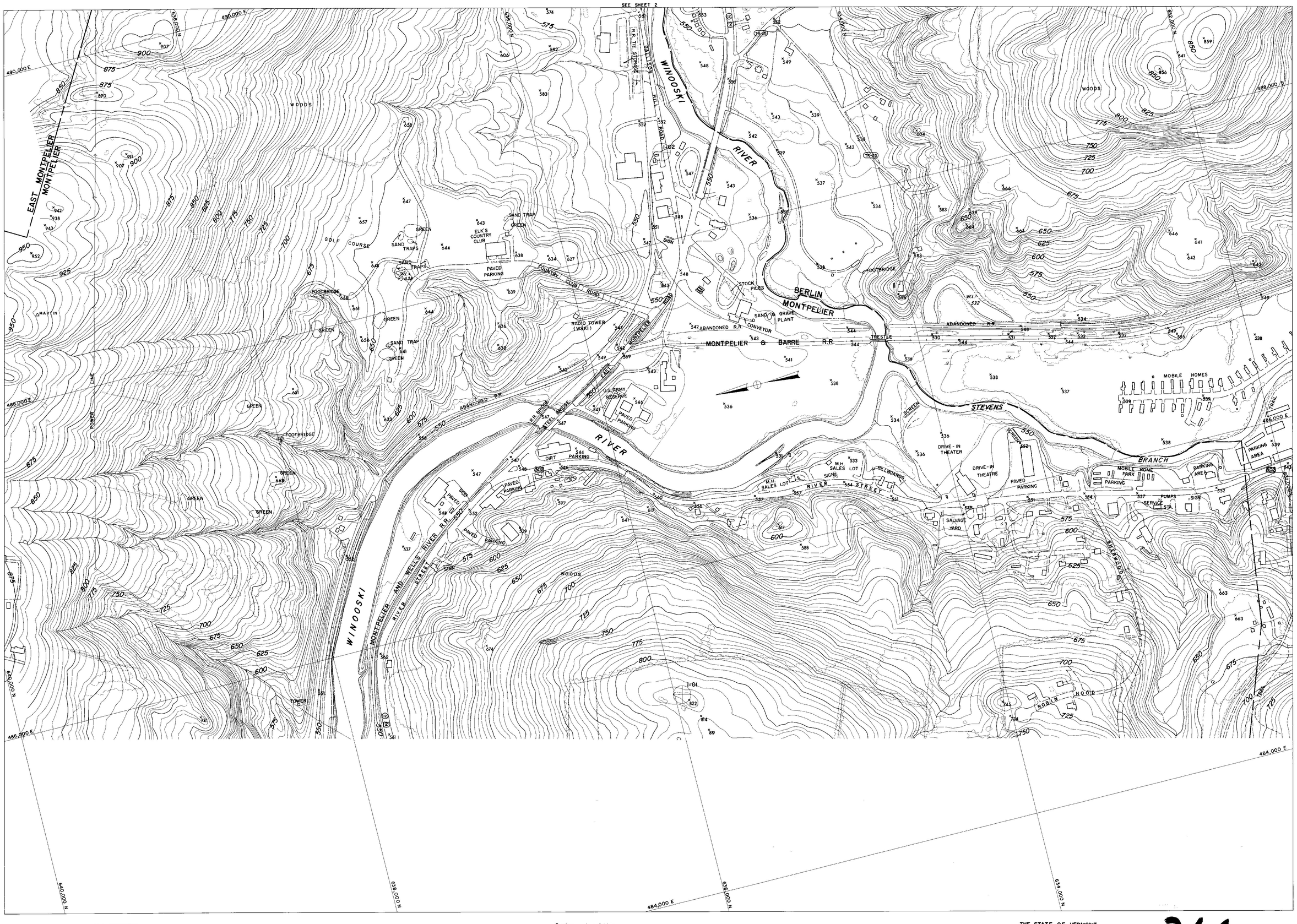

COMPILED BY PHOTOGRAMETRIC METHODS

MOORE SURVEY & MAPPING CORP.

CONTROL BY VT. GEODETIC SURVEY, U.S.C.&G.S. & M.S.&M. CORP.

Scale: 1 : 2400

200 0 200 400 600 800 feet

CONTOUR INTERVAL 5'

DATUM: MEAN SEA LEVEL 1929

2000' GRID BASED ON VERMONT STATE PLANE COORDINATE SYSTEM

TRANSVERSE MERCATOR PROJECTION

THE STATE OF VERMONT
DEPARTMENT OF HIGHWAYS
MONTPELIER–E. MONTPELIER–BERLIN
PLAIN.–MARSH.–CABOT–DANVILLE
TOPOGRAPHIC MAP

CONTRACT 2-67 DATE OF PHOTOGRAPHY: 5/13/67 5/29/67

SHEET 1 OF 44 SHEETS

266

MIDDLEBURY

Spring Map Photogrammetry

1" = 200'

"JPL"

1 of 3

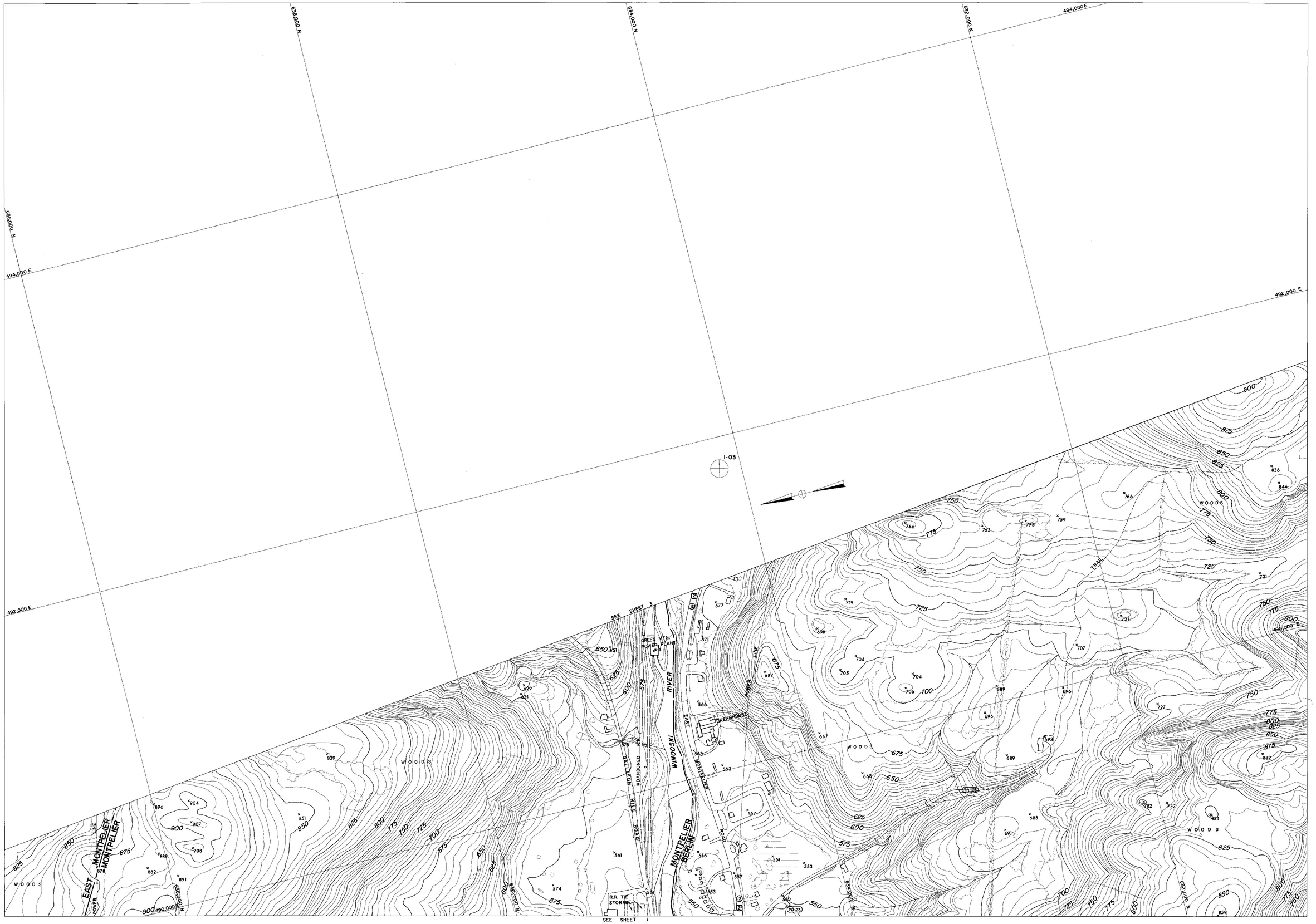

COMPILED BY PHOTOGRAMETRIC METHODS

MOORE SURVEY & MAPPING CORP.

CONTROL BY VT. GEODETIC SURVEY, U.S.C.&G.S. & M.S.&M. CORP.

Scale: 1 : 2400

200 0 200 400 600 800 feet

CONTOUR INTERVAL 5'

DATUM: MEAN SEA LEVEL 1929

2000' GRID BASED ON VERMONT STATE PLANE COORDINATE SYSTEM

TRANSVERSE MERCATOR PROJECTION

THE STATE OF VERMONT
DEPARTMENT OF HIGHWAYS
MONTPELIER–E. MONTPELIER–BERLIN
PLAIN.–MARSH.–CABOT–DANVILLE
TOPOGRAPHIC MAP

CONTRACT 2-67 DATE OF PHOTOGRAPHY: 5/13/67 5/29/67

SHEET 2 OF 44 SHEETS

266

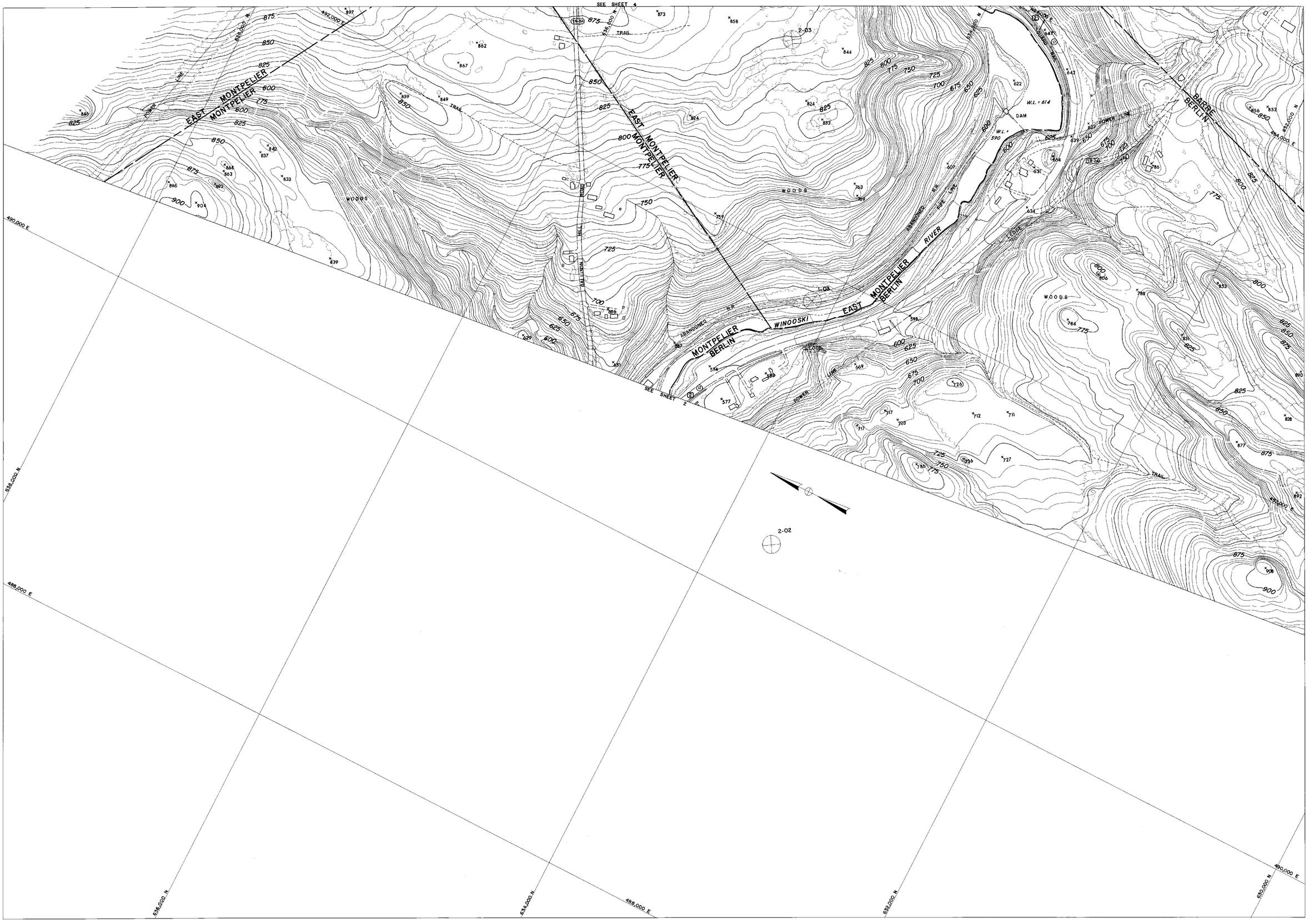

COMPILED BY PHOTOGRAMETRIC METHODS

MOORE SURVEY & MAPPING CORP.

CONTROL BY VT. GEODETIC SURVEY, U.S.C.&G.S. & M.S.&M. CORP.

Scale: 1 : 2400

200 0 200 400 600 800 feet

CONTOUR INTERVAL 5'

DATUM: MEAN SEA LEVEL 1929

2000' GRID BASED ON VERMONT STATE PLANE COORDINATE SYSTEM

TRANSVERSE MERCATOR PROJECTION

THE STATE OF VERMONT
DEPARTMENT OF HIGHWAYS
MONTPELIER – E. MONTPELIER – BERLIN
PLAIN. – MARSH. – CABOT – DANVILLE
TOPOGRAPHIC MAP

CONTRACT 2-67 DATE OF PHOTOGRAPHY: 5/13/67 5/29/67

SHEET 3 OF 44 SHEETS

266

SEE SHEET 5

SEE SHEET 3

COMPILED BY PHOTOGRAMETRIC METHODS

MOORE SURVEY & MAPPING CORP.

CONTROL BY VT. GEODETIC SURVEY, U.S.C.&G.S. & M.S.&M. CORP.

Scale: 1 : 2400

200 0 200 400 600 800 (ft)

CONTOUR INTERVAL 5'

DATUM: MEAN SEA LEVEL 1929

2000' GRID BASED ON VERMONT STATE PLANE COORDINATE SYSTEM

TRANSVERSE MERCATOR PROJECTION

THE STATE OF VERMONT

DEPARTMENT OF HIGHWAYS

MONTPELIER–E. MONTPELIER–BERLIN

PLAIN.–MARSH.–CABOT–DANVILLE

TOPOGRAPHIC MAP

CONTRACT 2-67 DATE OF PHOTOGRAPHY: 5/13/67 5/29/67

SHEET 4 OF 44 SHEETS

266

SEE SHEET 6

SEE SHEET 11

EAST MONTPELIER

BENNETT BROOK

WINOOSKI RIVER

WINOOSKI

ABANDONED R.R. GRADE

ABANDONED ROAD

PIONEER LINE

WOODS

LEDGE

SALVAGE YARD

2-06

2-05

SEE SHEET 4

COMPILED BY PHOTOGRAMETRIC METHODS

MOORE SURVEY & MAPPING CORP.

CONTROL BY VT. GEODETIC SURVEY, U.S.C.&G.S. & M.S.&M. CORP.

Scale: 1 : 2400

200 0 200 400 600 800 feet

CONTOUR INTERVAL 5'

DATUM: MEAN SEA LEVEL 1929

2000' GRID BASED ON VERMONT STATE PLANE COORDINATE SYSTEM

TRANSVERSE MERCATOR PROJECTION

THE STATE OF VERMONT
DEPARTMENT OF HIGHWAYS
MONTPELIER–E. MONTPELIER–BERLIN
PLAIN.–MARSH.–CABOT–DANVILLE
TOPOGRAPHIC MAP

CONTRACT 2-67 DATE OF PHOTOGRAPHY: 5/13/67 5/29/67

SHEET 5 OF 44 SHEETS

266

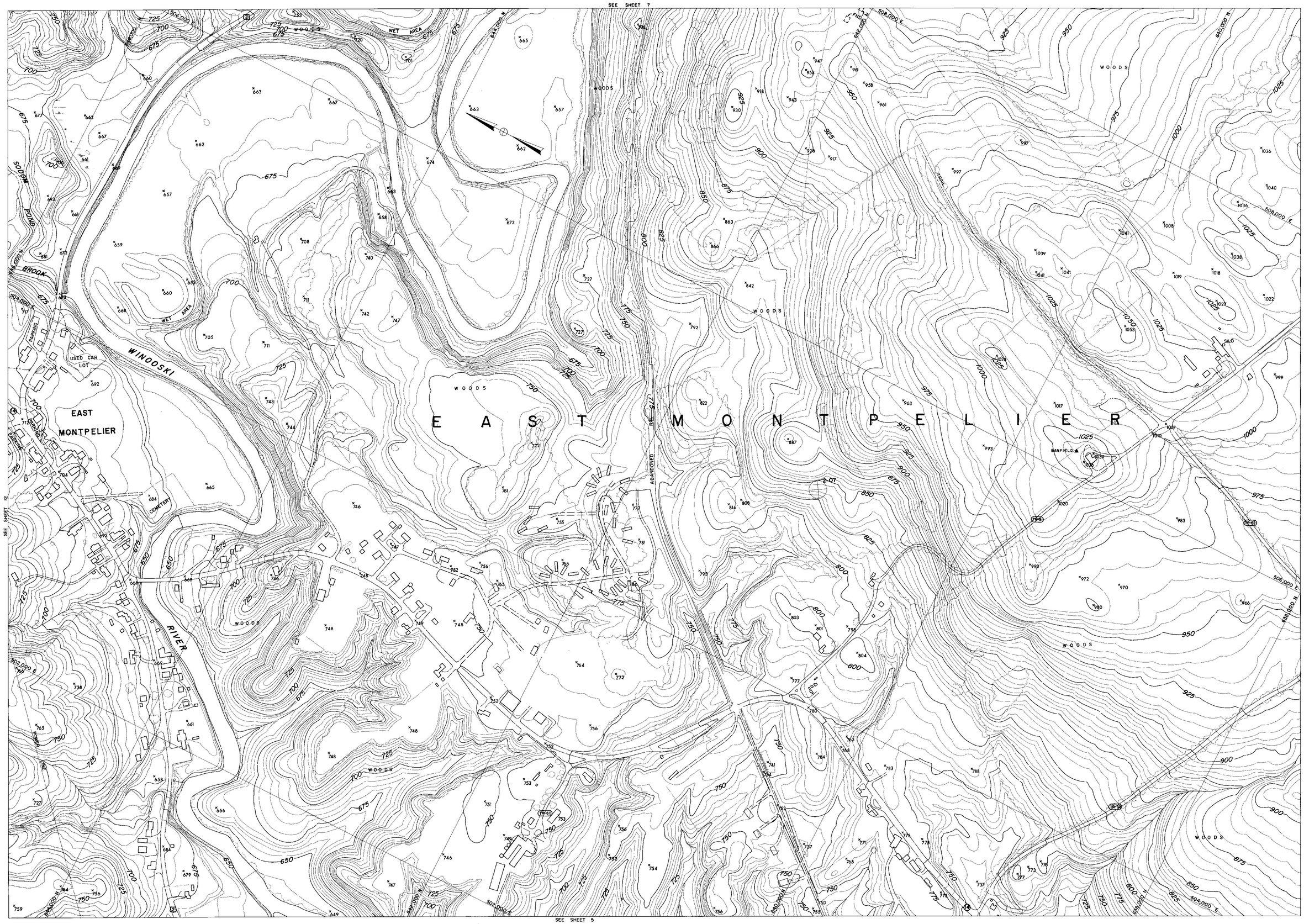

COMPILED BY PHOTOGRAMETRIC METHODS

MOORE SURVEY & MAPPING CORP.

CONTROL BY VT. GEODETIC SURVEY, U.S.C.&G.S. & M.S.&M. CORP.

Scale: 1 : 2400

200 0 200 400 600 800 feet

CONTOUR INTERVAL 5'

DATUM: MEAN SEA LEVEL 1929

2000' GRID BASED ON VERMONT STATE PLANE COORDINATE SYSTEM

TRANSVERSE MERCATOR PROJECTION

THE STATE OF VERMONT
DEPARTMENT OF HIGHWAYS
MONTPELIER–E. MONTPELIER–BERLIN
PLAIN.–MARSH.–CABOT–DANVILLE
TOPOGRAPHIC MAP

CONTRACT 2-67 DATE OF PHOTOGRAPHY: 5/13/67 5/29/67

SHEET 6 OF 44 SHEETS

266

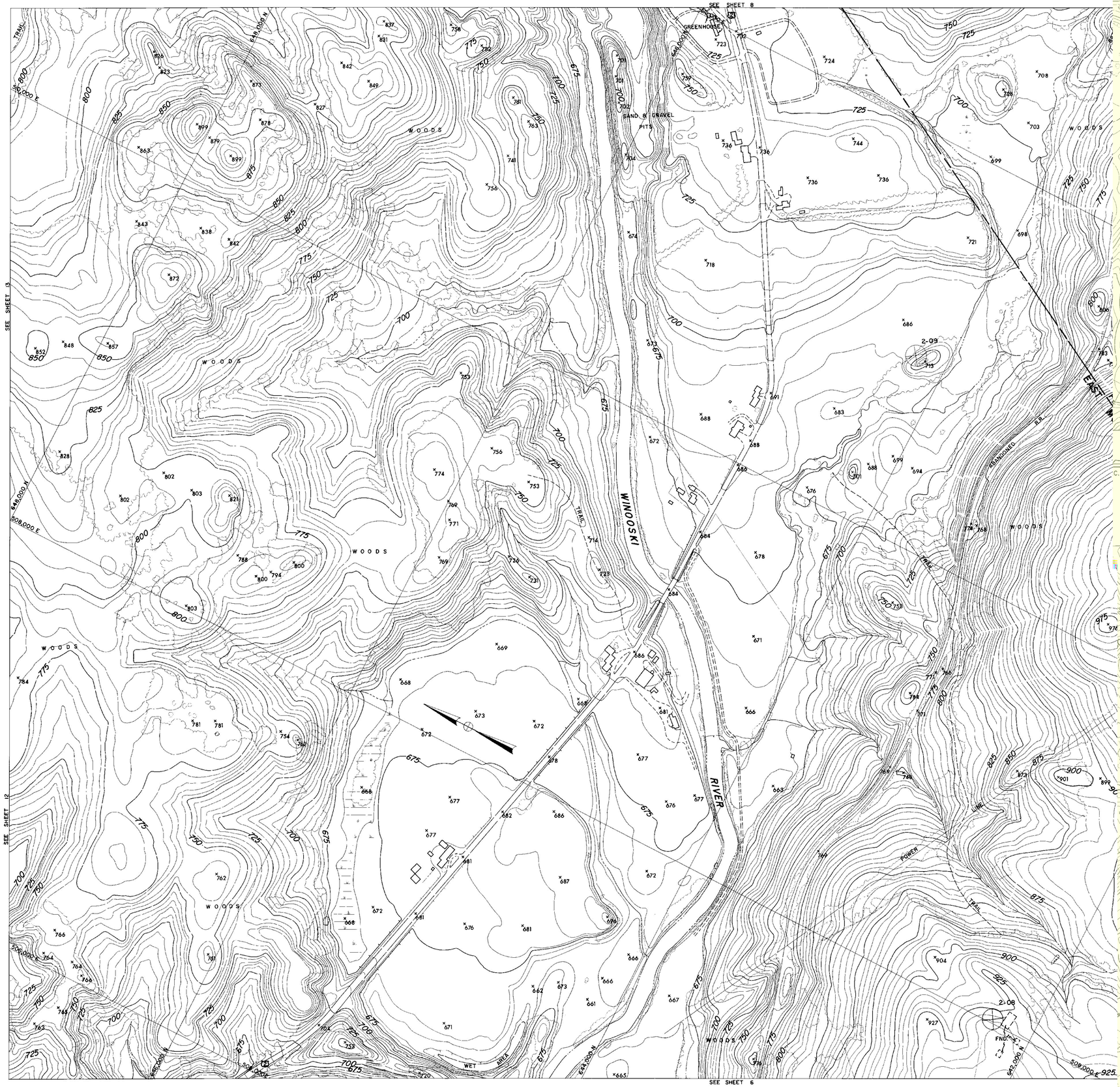

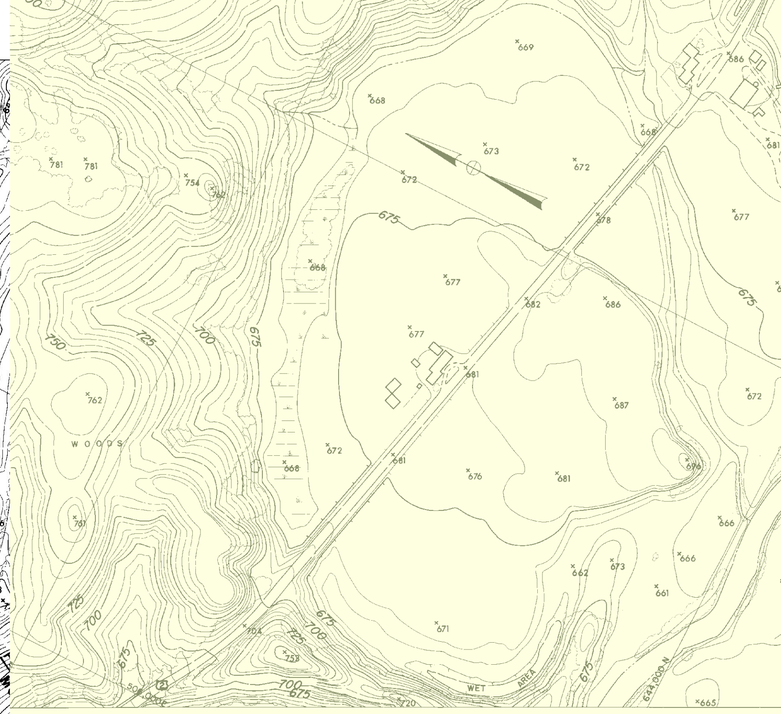

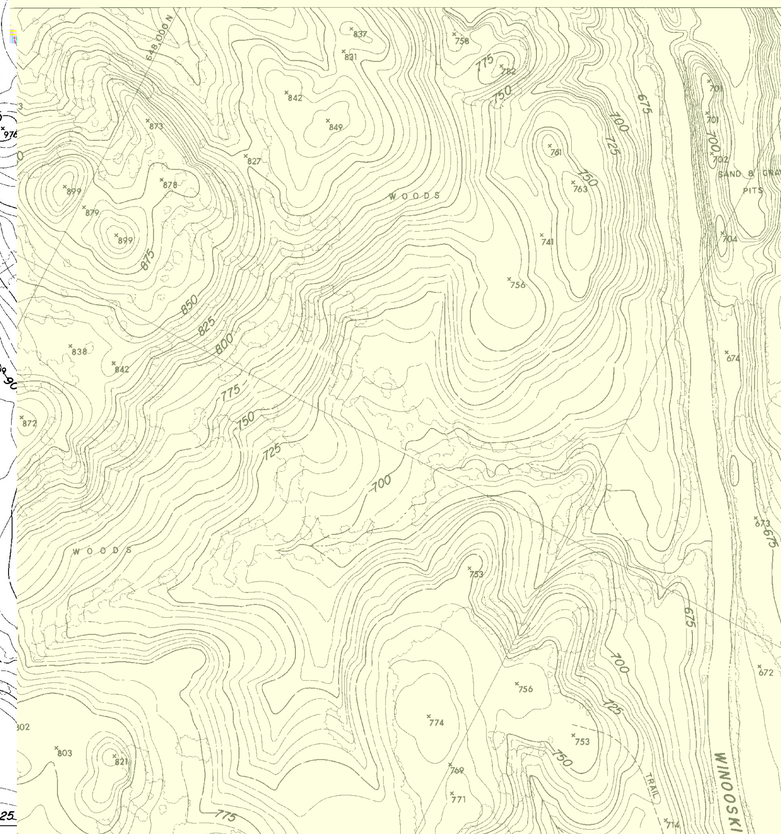

COMPILED BY PHOTOGRAMETRIC METHODS
MOORE SURVEY & MAPPING CORP.
CONTROL BY VT. GEODETIC SURVEY, U.S.C.&G.S. & M.S.B.M. CORP.

Scale: 1 : 2400
200 0 200 400 600 800 feet
CONTOUR INTERVAL 5'
DATUM: MEAN SEA LEVEL 1929
2000' GRID BASED ON VERMONT STATE PLANE COORDINATE SYSTEM
TRANSVERSE MERCATOR PROJECTION



COMPILED BY PHOTOGRAMETRIC METHODS

MOORE SURVEY & MAPPING CORP.

CONTROL BY VT. GEODETIC SURVEY, U.S.C.&G.S. & M.S.&M. CORP.

Scale: 1 : 2400

200 0 200 400 600 800 feet

CONTOUR INTERVAL 5'
DATUM: MEAN SEA LEVEL 1929
2000' GRID BASED ON VERMONT STATE PLANE COORDINATE SYSTEM
TRANSVERSE MERCATOR PROJECTION

THE STATE OF VERMONT
DEPARTMENT OF HIGHWAYS
MONTPELIER–E. MONTPELIER–BERLIN
PLAIN.–MARSH.–CABOT–DANVILLE
TOPOGRAPHIC MAP

CONTRACT 2-67 DATE OF PHOTOGRAPHY: 5/13/67 5/29/67
SHEET 8 OF 44 SHEETS

266

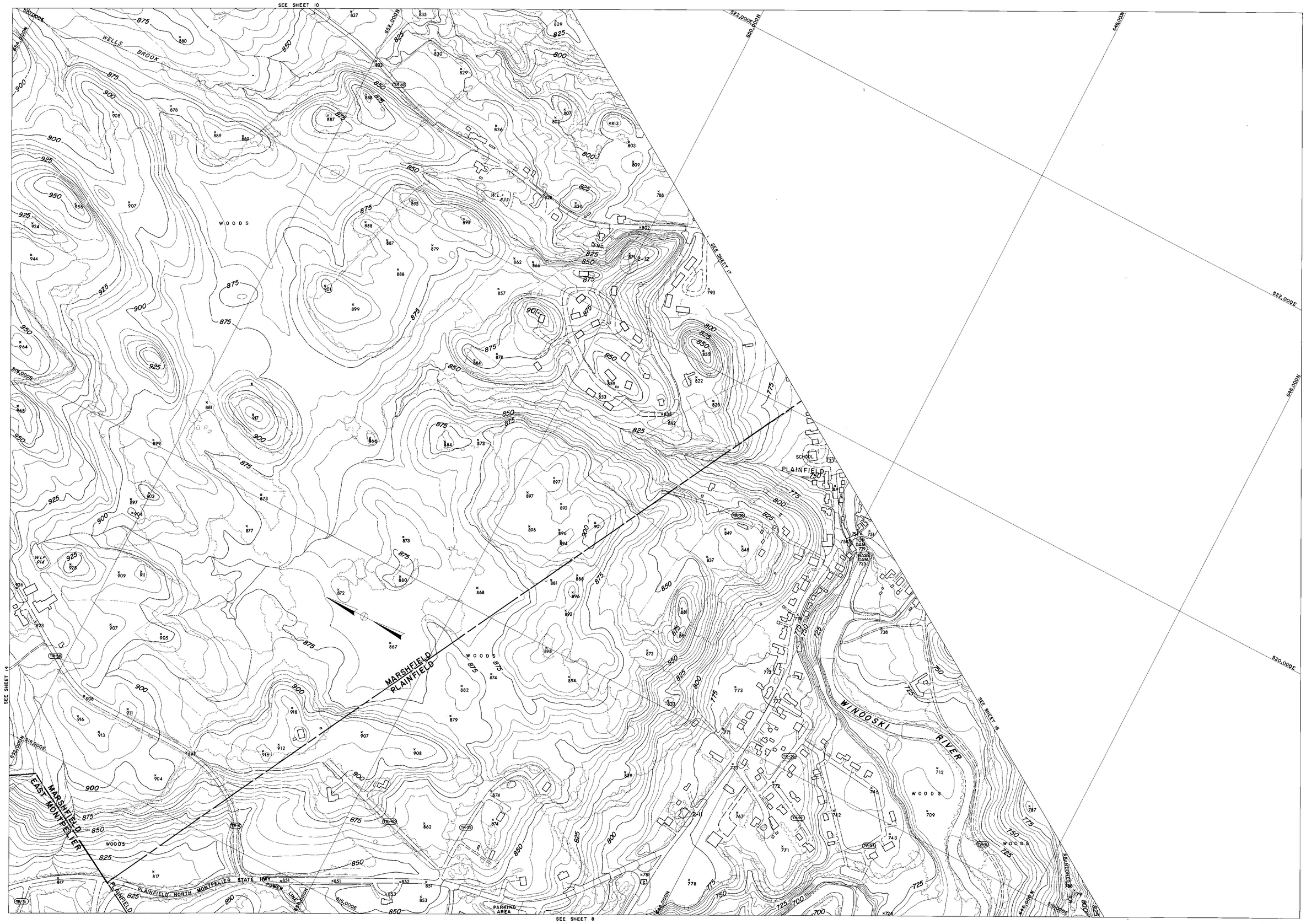

SEE SHEET 8

COMPILED BY PHOTOGRAMETRIC METHODS

MOORE SURVEY & MAPPING CORP.

CONTROL BY VT. GEODETIC SURVEY, U.S.C.&G.S. & M.S.&M. CORP.

Scale: 1 : 2400

200 0 200 400 600 800 feet

CONTOUR INTERVAL 5'

DATUM: MEAN SEA LEVEL 1929

2000' GRID BASED ON VERMONT STATE PLANE COORDINATE SYSTEM

TRANSVERSE MERCATOR PROJECTION

THE STATE OF VERMONT
DEPARTMENT OF HIGHWAYS
MONTPELIER-E. MONTPELIER-BERLIN
PLAIN.-MARSH.-CABOT-DANVILLE
TOPOGRAPHIC MAP

CONTRACT 2-67 DATE OF PHOTOGRAPHY: 5/13/67 5/29/67

SHEET 9 OF 44 SHEETS

266

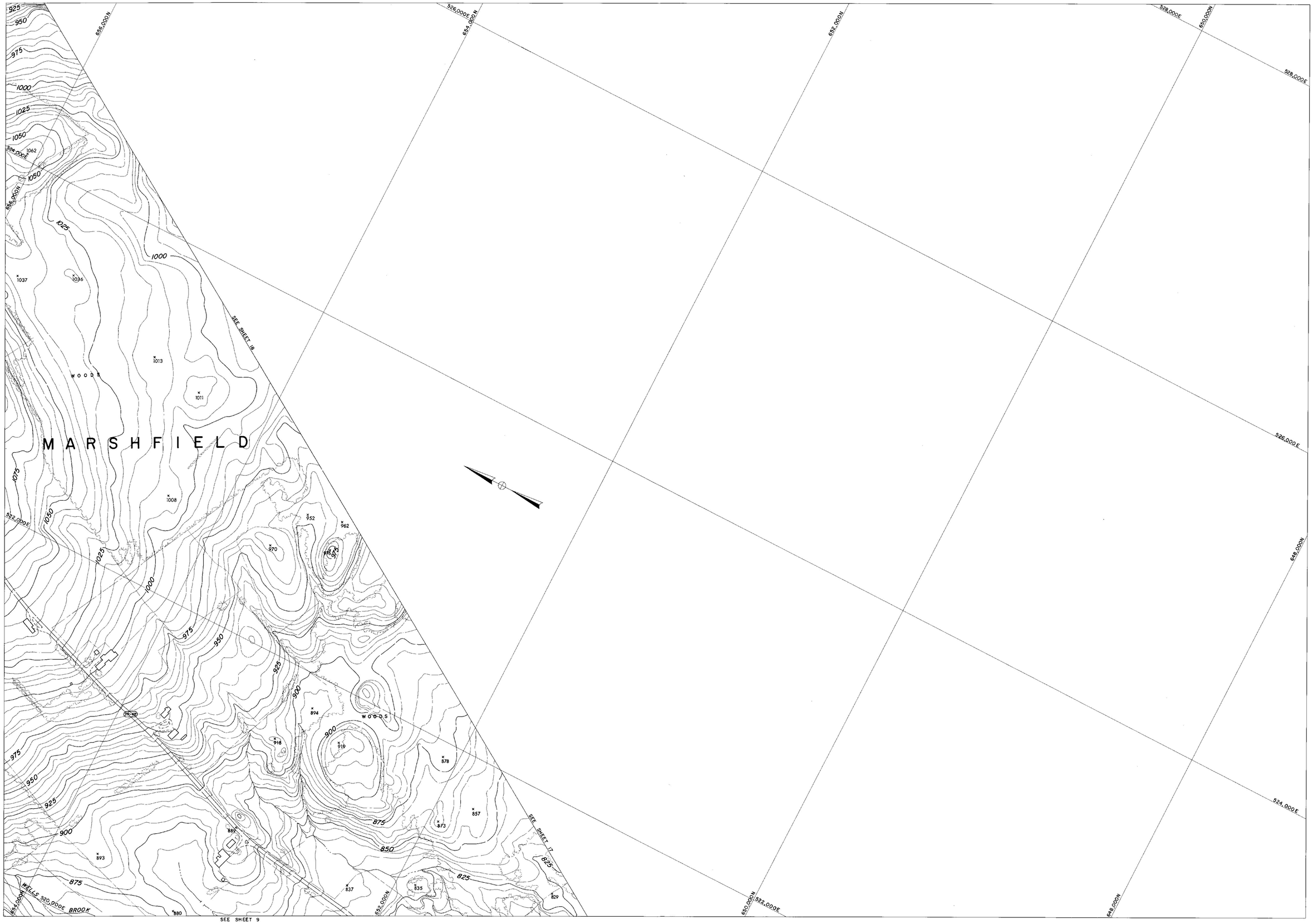

COMPILED BY PHOTOGRAMETRIC METHODS

MOORE SURVEY & MAPPING CORP.

CONTROL BY VT. GEODETIC SURVEY, U.S.C.&G.S. & M.S.&M. CORP.

Scale: 1 : 2400

200 0 200 400 600 800 feet

CONTOUR INTERVAL 5'

DATUM: MEAN SEA LEVEL 1929

2000' GRID BASED ON VERMONT STATE PLANE COORDINATE SYSTEM

TRANSVERSE MERCATOR PROJECTION

THE STATE OF VERMONT
DEPARTMENT OF HIGHWAYS
MONTPELIER--E. MONTPELIER-BERLIN
PLAIN.-MARSH.-CABOT-DANVILLE
TOPOGRAPHIC MAP

CONTRACT 2-67 DATE OF PHOTOGRAPHY: 5/13/67 5/29/67

SHEET 10 OF 44 SHEETS

266

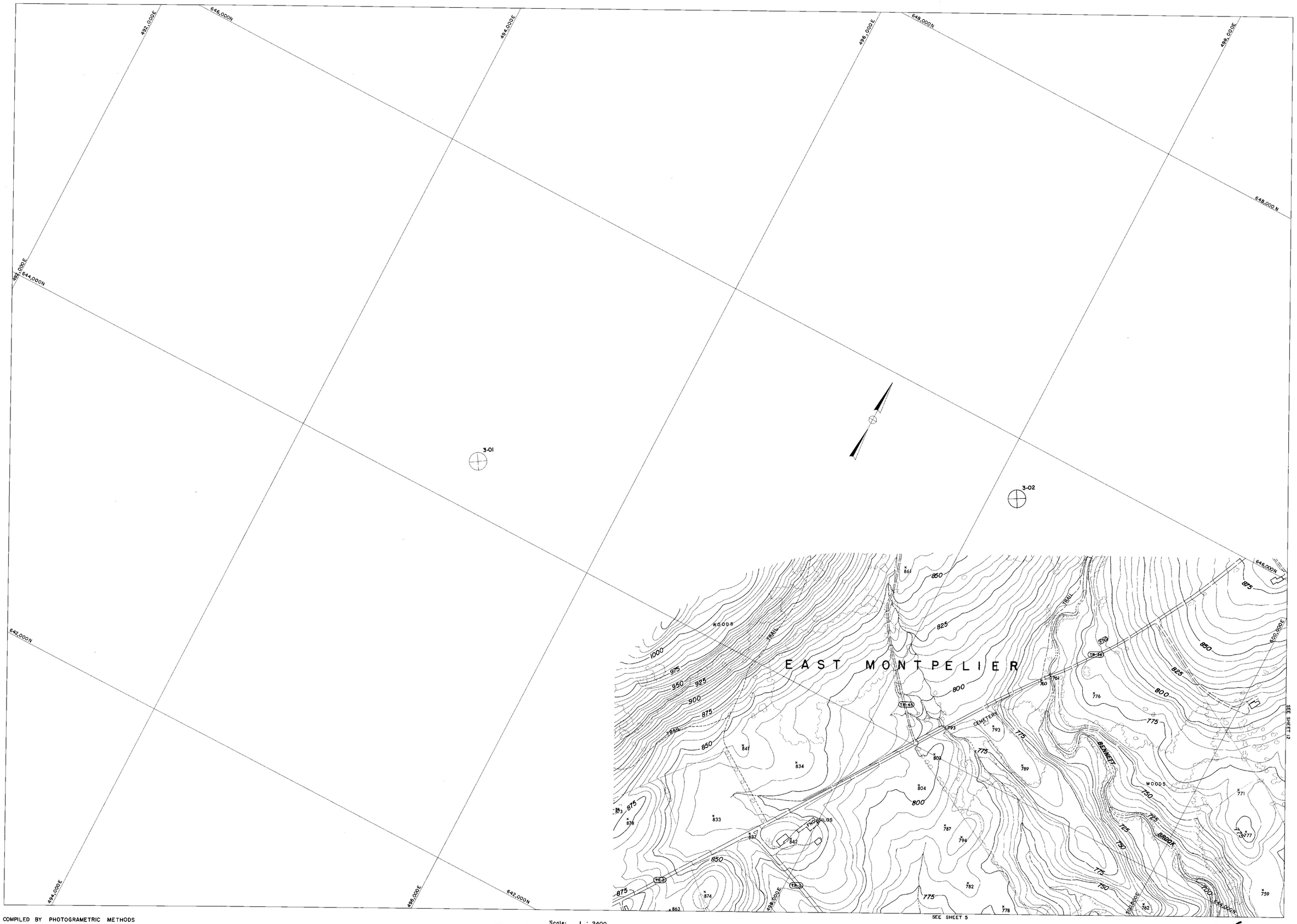

COMPILED BY PHOTOGRAMETRIC METHODS
MOORE SURVEY & MAPPING CORP.
CONTROL BY VT. GEODETIC SURVEY, U.S.C.&G.S. & M.S.&M. CORP.

Scale: 1 : 2400
200 0 200 400 600 800 feet
CONTOUR INTERVAL 5'
DATUM: MEAN SEA LEVEL 1929
2000' GRID BASED ON VERMONT STATE PLANE COORDINATE SYSTEM
TRANSVERSE MERCATOR PROJECTION

THE STATE OF VERMONT
DEPARTMENT OF HIGHWAYS
MONTPELIER–E. MONTPELIER–BERLIN
PLAIN.–MARSH.–CABOT–DANVILLE
TOPOGRAPHIC MAP

CONTRACT 2-67 DATE OF PHOTOGRAPHY: 5/13/67 5/29/67
SHEET 11 OF 44 SHEETS

266

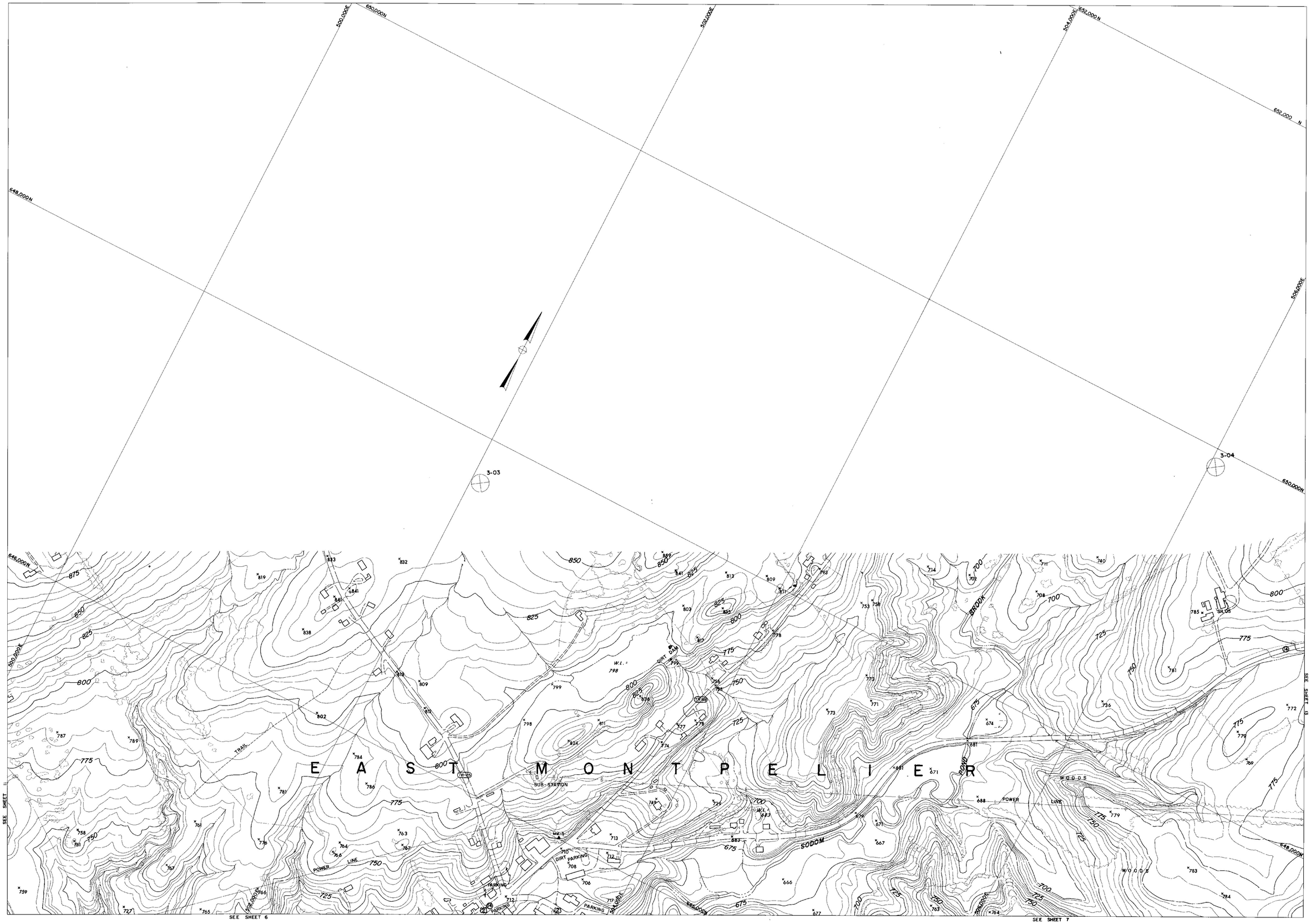

COMPILED BY PHOTOGRAMETRIC METHODS

MOORE SURVEY & MAPPING CORP.

CONTROL BY VT. GEODETIC SURVEY, U.S.C.&G.S. & M.S.B.M. CORP.

Scale: 1 : 2400

200 0 200 400 600 800 feet

CONTOUR INTERVAL 5'

DATUM: MEAN SEA LEVEL 1929

2000' GRID BASED ON VERMONT STATE PLANE COORDINATE SYSTEM

TRANSVERSE MERCATOR PROJECTION

THE STATE OF VERMONT
DEPARTMENT OF HIGHWAYS
MONTPELIER–E. MONTPELIER–BERLIN
PLAIN.–MARSH.–CABOT–DANVILLE
TOPOGRAPHIC MAP

CONTRACT 2-67 DATE OF PHOTOGRAPHY: 5/13/67 5/29/67

SHEET 12 OF 44 SHEETS

266

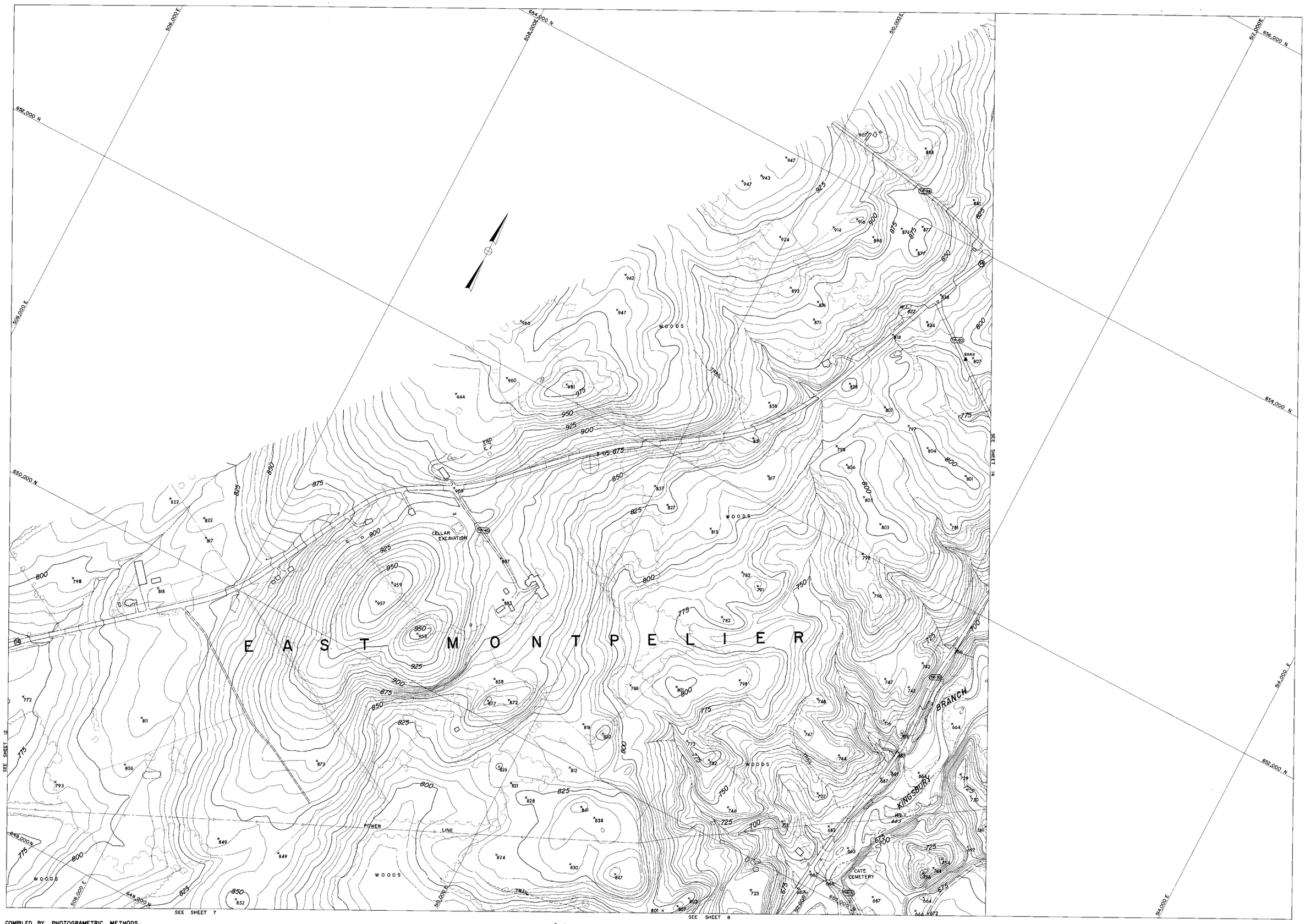

COMPILED BY PHOTOGRAMETRIC METHODS

MOORE SURVEY & MAPPING CORP.

CONTROL BY VT. GEODETIC SURVEY, U.S.C.&G.S. & M.S.&M. CORP.

Scale: 1 : 2400

200 0 200 400 600 800 feet

CONTOUR INTERVAL 5'

DATUM: MEAN SEA LEVEL 1929

2000' GRID BASED ON VERMONT STATE PLANE COORDINATE SYSTEM

TRANSVERSE MERCATOR PROJECTION

THE STATE OF VERMONT
DEPARTMENT OF HIGHWAYS
MONTPELIER-E. MONTPELIER-BERLIN
PLAIN.-MARSH.-CABOT-DANVILLE
TOPOGRAPHIC MAP

CONTRACT 2-67 DATE OF PHOTOGRAPHY: 5/13/67 5/29/67

SHEET 13 OF 44 SHEETS

266

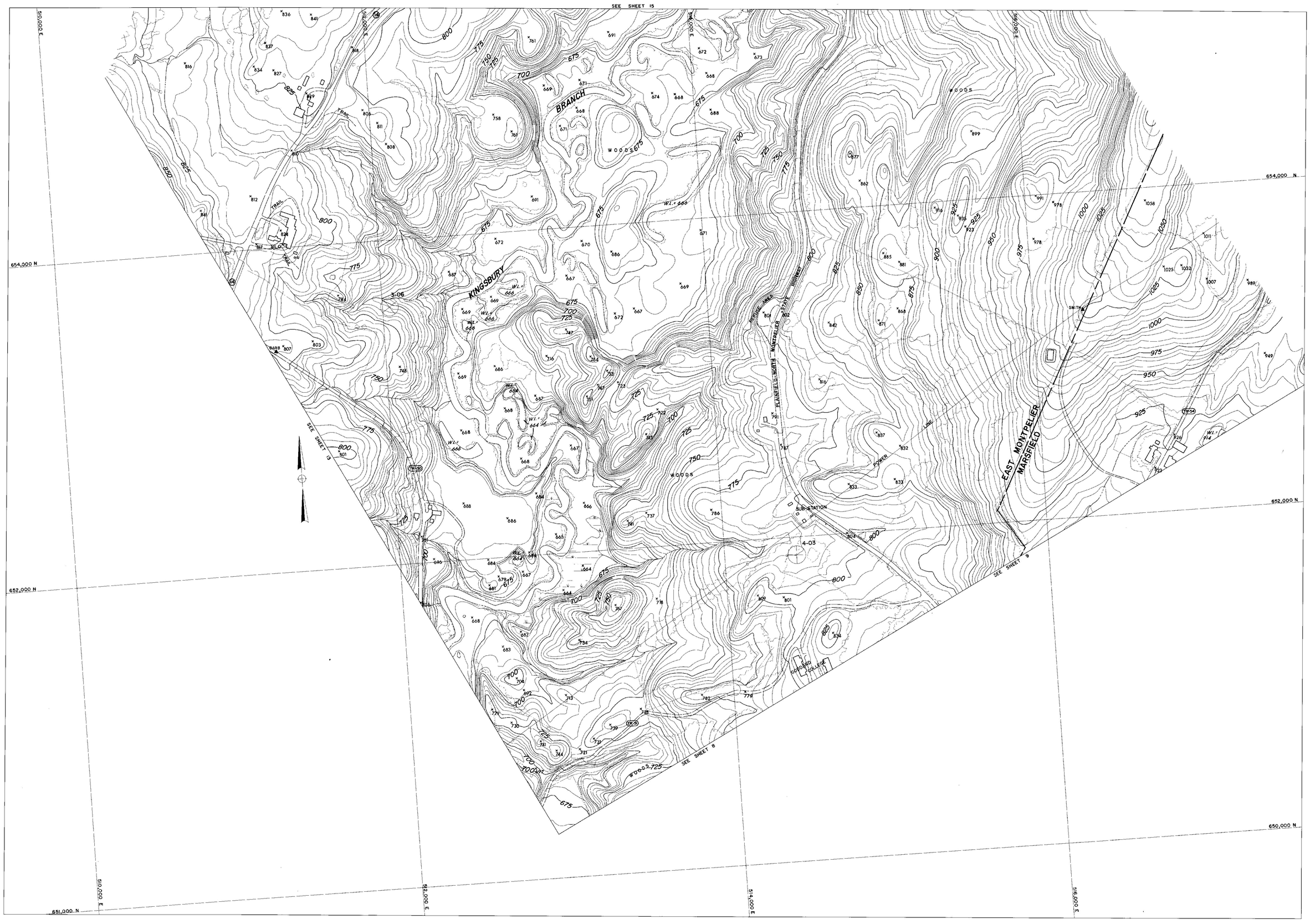

COMPILED BY PHOTOGRAMETRIC METHODS

MOORE SURVEY & MAPPING CORP.

CONTROL BY VT. GEODETIC SURVEY, U.S.C.&G.S. & M.S.&M. CORP.

Scale: 1 : 2400

200 0 200 400 600 800 feet

CONTOUR INTERVAL 5'

DATUM: MEAN SEA LEVEL 1929

2000' GRID BASED ON VERMONT STATE PLANE COORDINATE SYSTEM

TRANSVERSE MERCATOR PROJECTION

THE STATE OF VERMONT
DEPARTMENT OF HIGHWAYS
MONTPELIER-E. MONTPELIER-BERLIN
PLAIN.-MARSH.-CABOT-DANVILLE
TOPOGRAPHIC MAP

CONTRACT 2-67 DATE OF PHOTOGRAPHY: 5/13/67 5/29/67

SHEET 14 OF 44 SHEETS

266

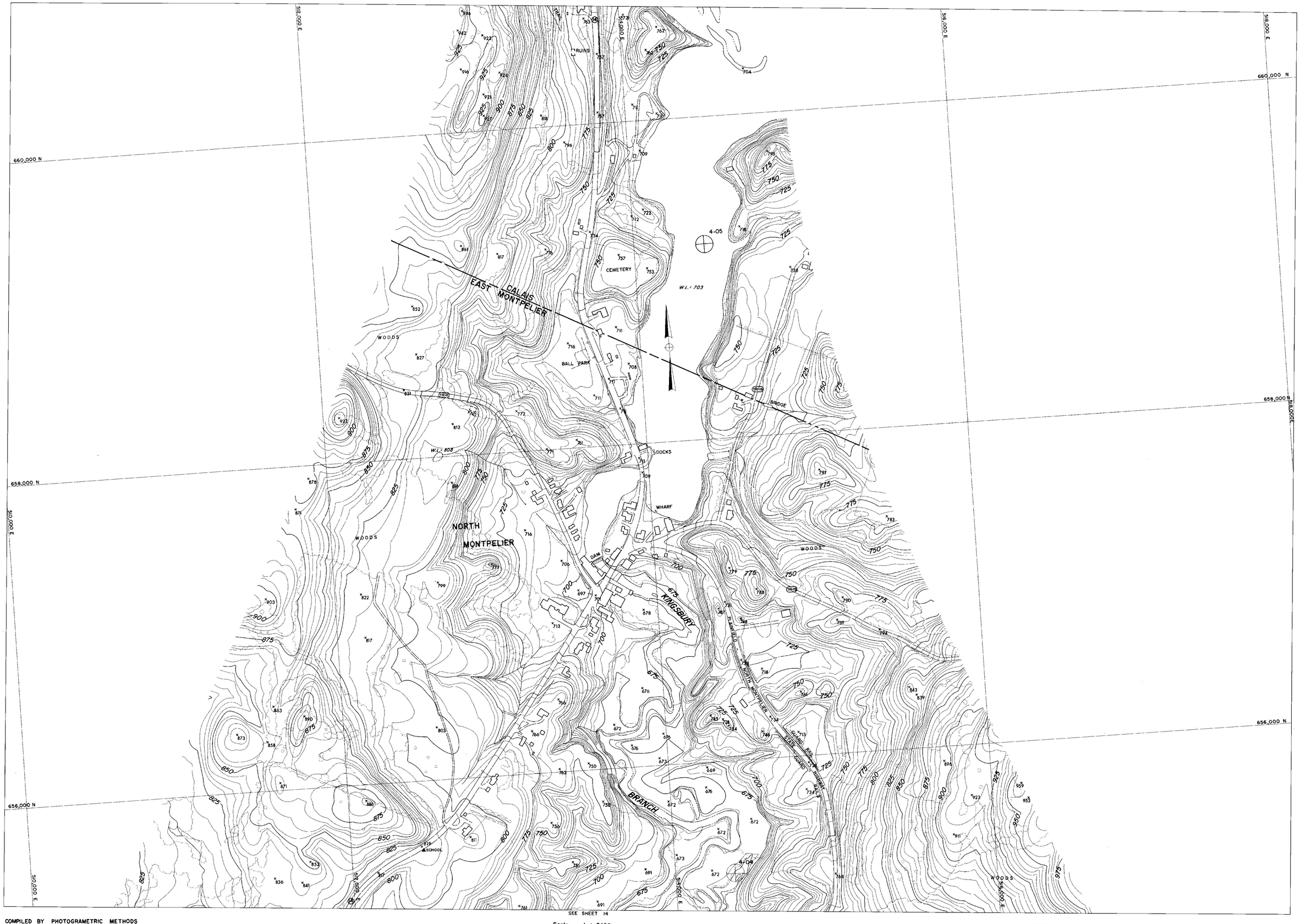

SEE SHEET 14

COMPILED BY PHOTOGRAMETRIC METHODS

MOORE SURVEY & MAPPING CORP.

CONTROL BY VT. GEODETIC SURVEY, U.S.C.&G.S. & M.S.&M. CORP.

Scale: 1 : 2400

200 0 200 400 600 800 feet

CONTOUR INTERVAL 5'

DATUM: MEAN SEA LEVEL 1929

2000' GRID BASED ON VERMONT STATE PLANE COORDINATE SYSTEM

TRANSVERSE MERCATOR PROJECTION

THE STATE OF VERMONT
DEPARTMENT OF HIGHWAYS
MONTPELIER-E. MONTPELIER-BERLIN
PLAIN.-MARSH.-CABOT-DANVILLE
TOPOGRAPHIC MAP

CONTRACT 2-67 DATE OF PHOTOGRAPHY: 5/13/67 5/29/67

SHEET 15 OF 44 SHEETS

266

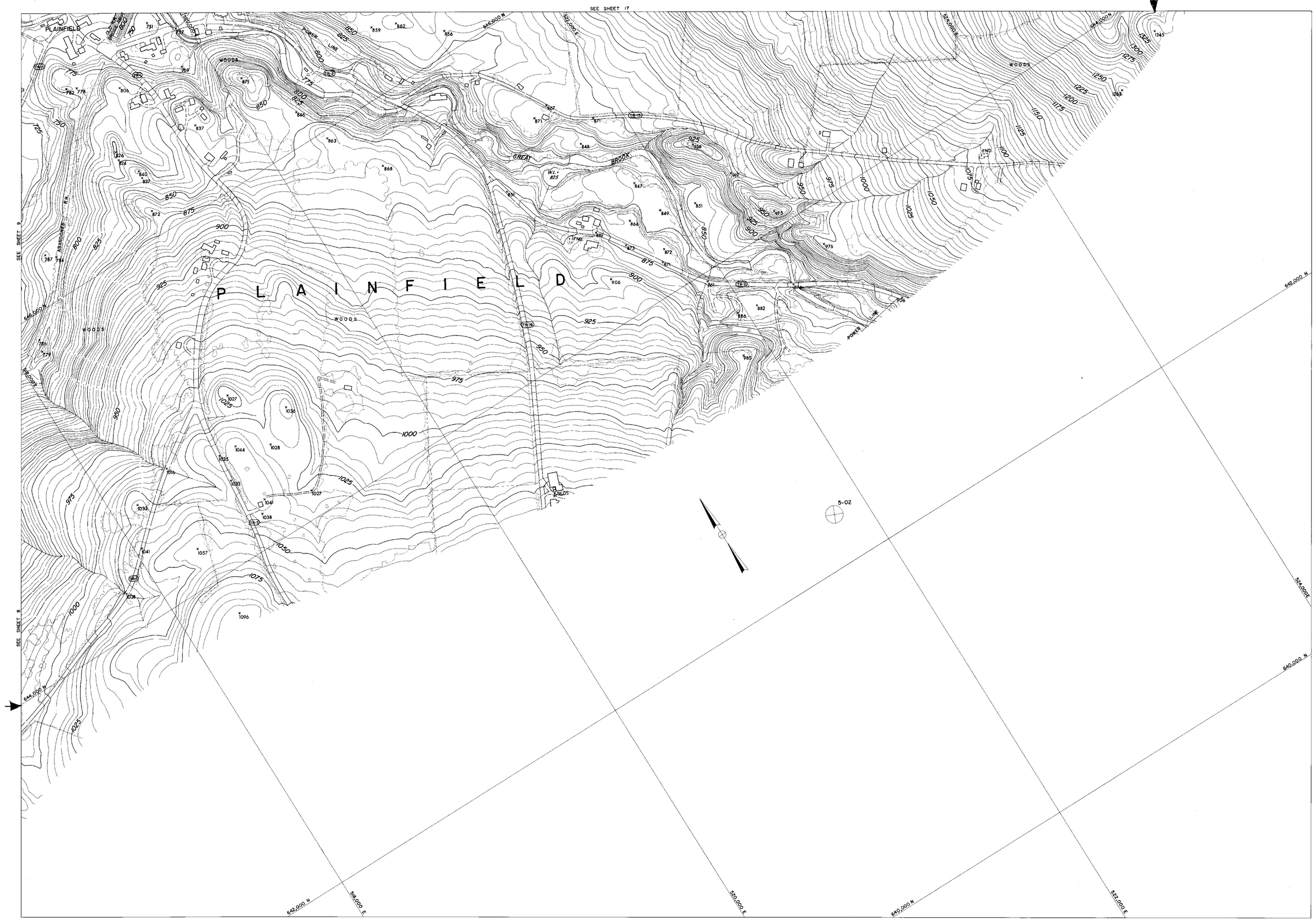

COMPILED BY PHOTOGRAMETRIC METHODS

MOORE SURVEY & MAPPING CORP.

CONTROL BY VT. GEODETIC SURVEY, U.S.C.&G.S. & M.S.&M. CORP.

Scale: 1 : 2400

200 0 200 400 600 800 feet

CONTOUR INTERVAL 5'

DATUM: MEAN SEA LEVEL 1929

2000' GRID BASED ON VERMONT STATE PLANE COORDINATE SYSTEM

TRANSVERSE MERCATOR PROJECTION

THE STATE OF VERMONT
DEPARTMENT OF HIGHWAYS
MONTPELIER—E. MONTPELIER—BERLIN
PLAIN.—MARSH.—CABOT—DANVILLE
TOPOGRAPHIC MAP

CONTRACT 2-67 DATE OF PHOTOGRAPHY: 5/13/67 5/29/67

SHEET 16 OF 44 SHEETS

266

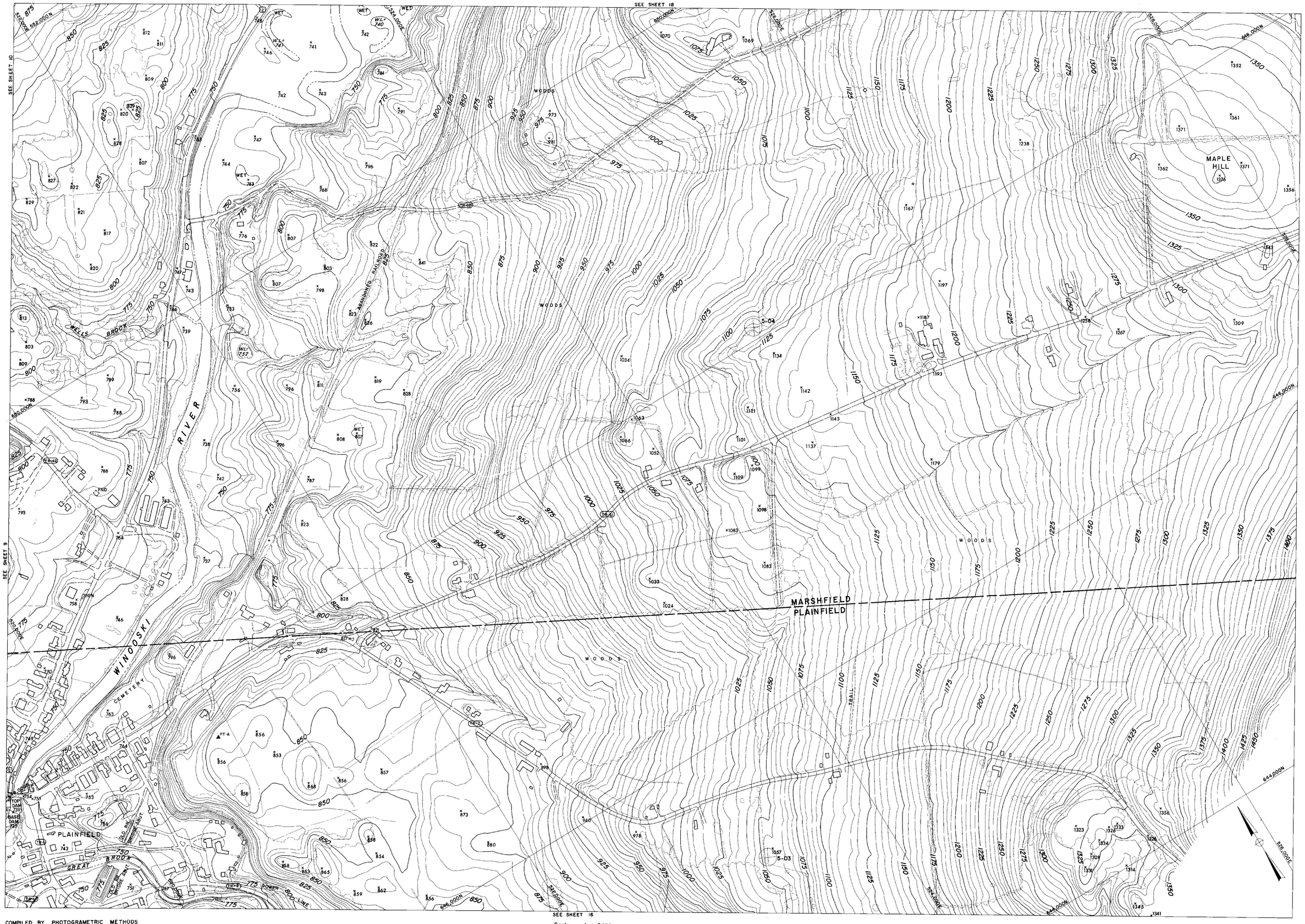

COMPILED BY PHOTOGRAMETRIC METHODS

MOORE SURVEY & MAPPING CORP.

CONTROL BY VT. GEODETIC SURVEY, U.S.C.&G.S. & M.S.&M. CORP.

Scale: 1 : 2400

200 0 200 400 600 800 feet

CONTOUR INTERVAL 5'

DATUM: MEAN SEA LEVEL 1929

2000' GRID BASED ON VERMONT STATE PLANE COORDINATE SYSTEM

TRANSVERSE MERCATOR PROJECTION

THE STATE OF VERMONT
DEPARTMENT OF HIGHWAYS
MONTPELIER-E. MONTPELIER-BERLIN
PLAIN.-MARSH.-CABOT-DANVILLE
TOPOGRAPHIC MAP

CONTRACT 2-67 DATE OF PHOTOGRAPHY: 5/13/67 5/29/67

SHEET 17 OF 44 SHEETS

266

SEE SHEET 19

SEE SHEET 10

MARSHFIELD

SEE SHEET 17

COMPILED BY PHOTOGRAMETRIC METHODS

MOORE SURVEY & MAPPING CORP.

CONTROL BY V.T. GEODETIC SURVEY, U.S.C.&G.S. & M.S.&M. CORP.

Scale: 1 : 2400

CONTOUR INTERVAL 5'
DATUM: MEAN SEA LEVEL 1929
2000' GRID BASED ON VERMONT STATE PLANE COORDINATE SYSTEM
TRANSVERSE MERCATOR PROJECTION

THE STATE OF VERMONT
DEPARTMENT OF HIGHWAYS
MONTPELIER—E. MONTPELIER—BERLIN
PLAIN.—MARSH.—CABOT—DANVILLE
TOPOGRAPHIC MAP

CONTRACT 2-67 DATE OF PHOTOGRAPHY: 5/13/67 5/29/67
SHEET 18 OF 44 SHEETS

266

SEE SHEET 20

SEE SHEET 18

COMPILED BY PHOTOGRAMETRIC METHODS
MOORE SURVEY & MAPPING CORP.
CONTROL BY VT. GEODETIC SURVEY, U.S.C.&G.S. & M.S.&M. CORP.

Scale: 1 : 2400
200 0 200 400 600 800 feet
CONTOUR INTERVAL 5'
DATUM: MEAN SEA LEVEL 1929
2000' GRID BASED ON VERMONT STATE PLANE COORDINATE SYSTEM
TRANSVERSE MERCATOR PROJECTION

THE STATE OF VERMONT
DEPARTMENT OF HIGHWAYS
MONTPELIER-E. MONTPELIER-BERLIN
PLAIN.-MARSH.-CABOT-DANVILLE
TOPOGRAPHIC MAP
CONTRACT 2-67 DATE OF PHOTOGRAPHY: 5/13/67 5/29/67
SHEET 19 OF 44 SHEETS

266

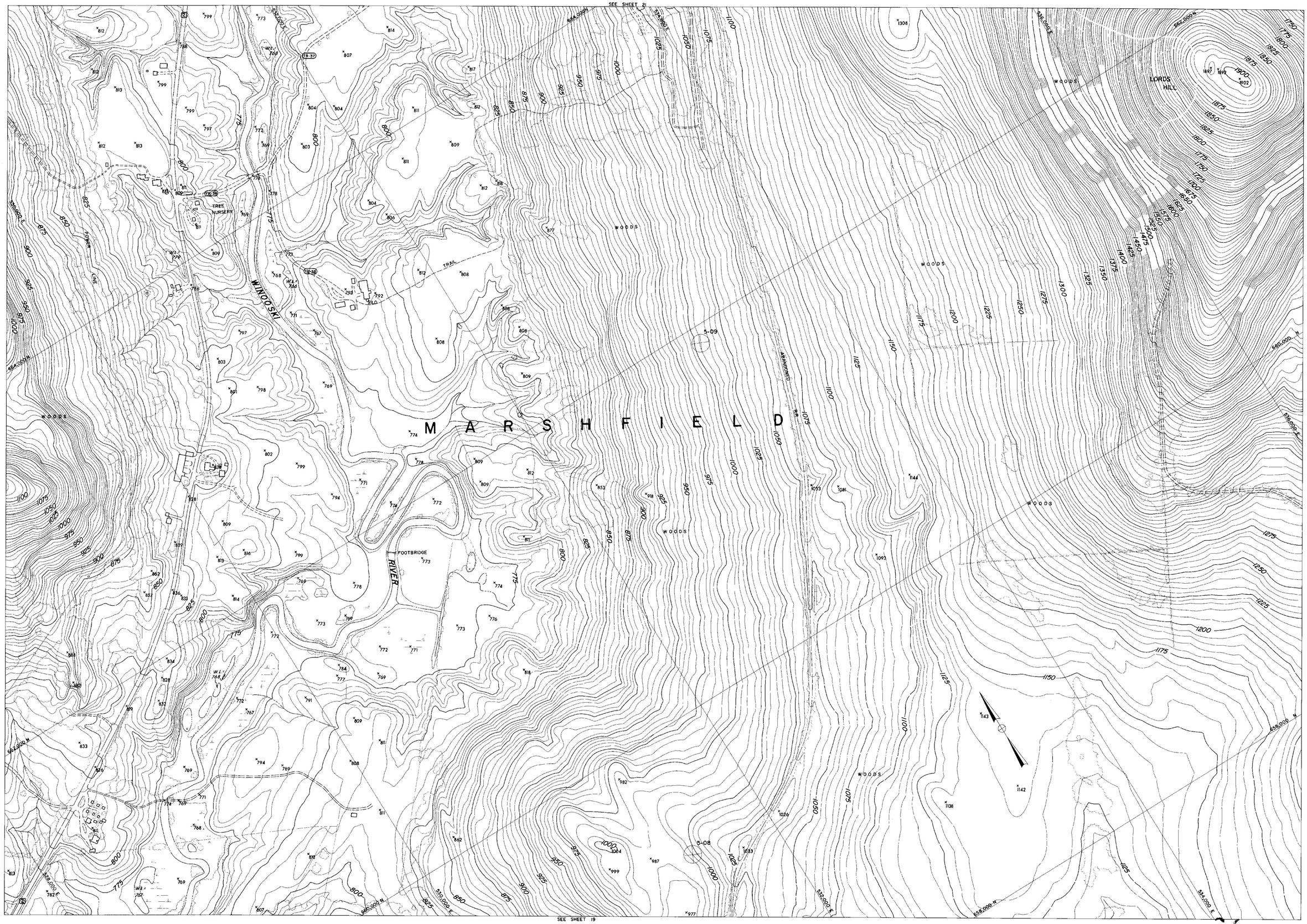

COMPILED BY PHOTOGRAMETRIC METHODS
MOORE SURVEY & MAPPING CORP.
CONTROL BY VT. GEODETIC SURVEY, U.S.C.&G.S. & M.S.&M. CORP.

Scale: 1 : 2400
200 0 200 400 600 800 feet
CONTOUR INTERVAL 5'
DATUM: MEAN SEA LEVEL 1929
2000' GRID BASED ON VERMONT STATE PLANE COORDINATE SYSTEM
TRANSVERSE MERCATOR PROJECTION

THE STATE OF VERMONT
DEPARTMENT OF HIGHWAYS
MONTPELIER-E. MONTPELIER-BERLIN
PLAIN.-MARSH.-CABOT-DANVILLE
TOPOGRAPHIC MAP
CONTRACT 2-67 DATE OF PHOTOGRAPHY: 5/13/67 5/29/67
SHEET 20 OF 44 SHEETS

266

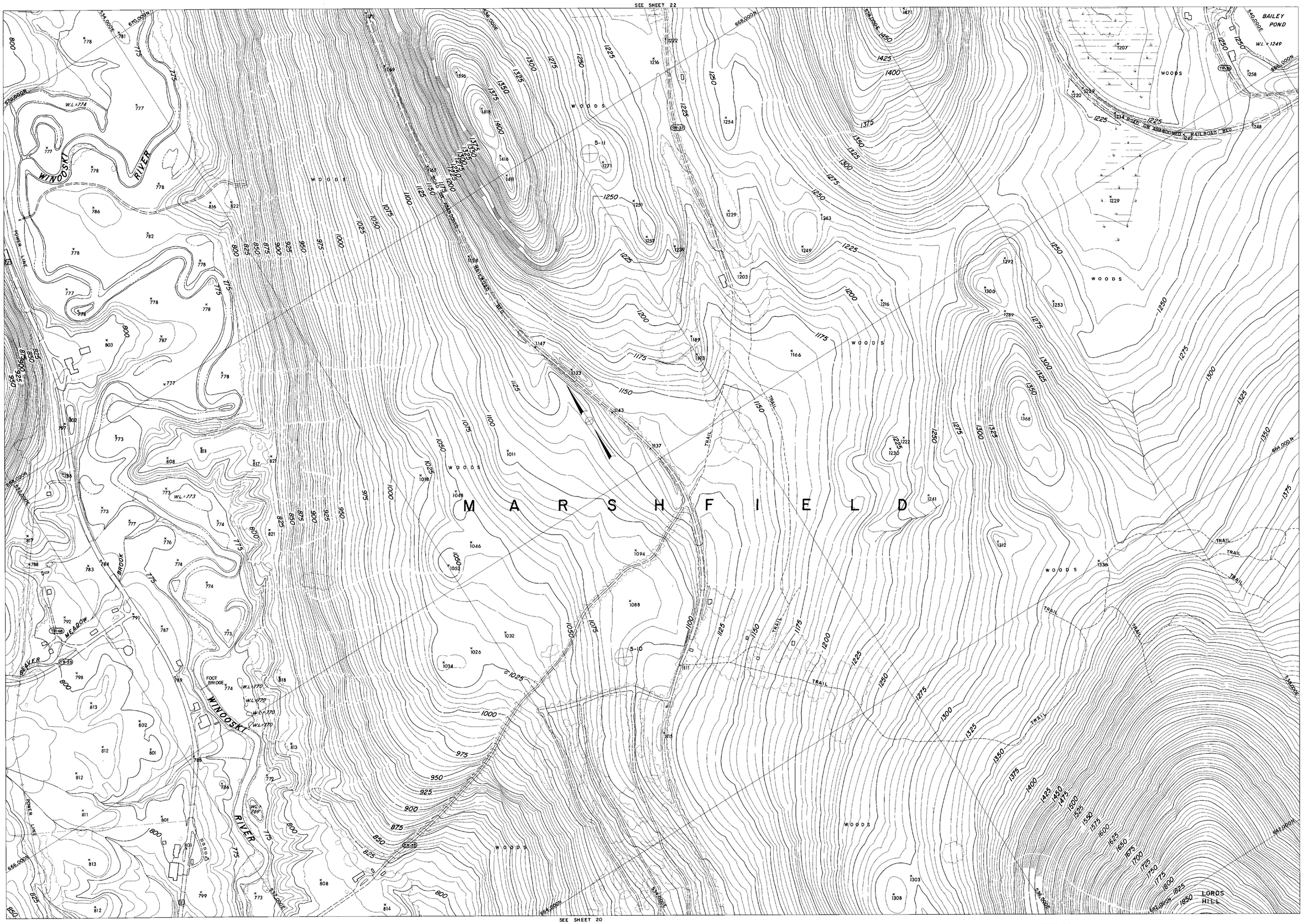

COMPILED BY PHOTOGRAMETRIC METHODS

MOORE SURVEY & MAPPING CORP.

CONTROL BY VT. GEODETIC SURVEY, U.S.C.&G.S. & M.S.&M. CORP.

Scale: 1 : 2400

200 0 200 400 600 800 feet

CONTOUR INTERVAL 5'

DATUM: MEAN SEA LEVEL 1929

2000' GRID BASED ON VERMONT STATE PLANE COORDINATE SYSTEM

TRANSVERSE MERCATOR PROJECTION

THE STATE OF VERMONT
DEPARTMENT OF HIGHWAYS
MONTPELIER–E. MONTPELIER–BERLIN
PLAIN.–MARSH.–CABOT–DANVILLE
TOPOGRAPHIC MAP

CONTRACT 2-67 DATE OF PHOTOGRAPHY: 5/13/67 5/29/67

SHEET 2: OF 44 SHEETS

266

SEE SHEET 23

M A R S H F I E L D

MAYS MTN.

MARSHFIELD STATION

WINOOSKI RIVER

LOVELAND LEDGE

KNOB HILL

POWER LINE

POWER LINE

TRAIL

TRAIL

TRAIL

ROAD ON ABANDONED R.R. BED

ROAD ON ABANDONED R.R. BED

ROAD ON ABANDONED R.R. BED

WOODS

WOODS

WOODS

WOODS

WOODS

WOODS

W.L.= 1252

W.L.=1249 BAILEY POND

DREW MTN.

EARTHEN DAM

5-12

TR-29

TR-30

TR-30

TR-30

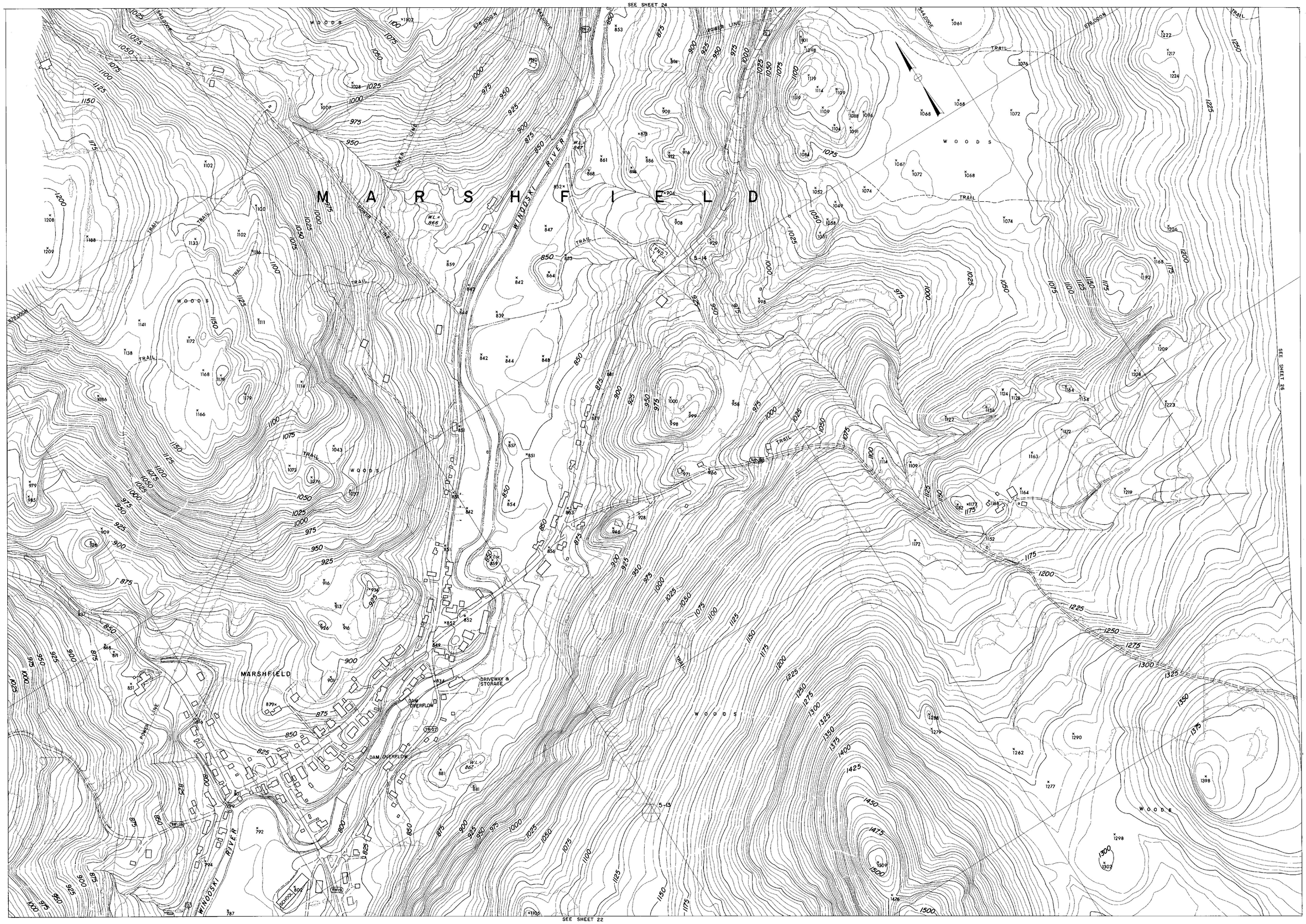

COMPILED BY PHOTOGRAMETRIC METHODS

MOORE SURVEY & MAPPING CORP.

CONTROL BY VT. GEODETIC SURVEY, U.S.C.&G.S. & M.S.&M. CORP.

Scale: 1 : 2400

200 0 200 400 600 800 feet

CONTOUR INTERVAL 5'

DATUM: MEAN SEA LEVEL 1929

2000' GRID BASED ON VERMONT STATE PLANE COORDINATE SYSTEM

TRANSVERSE MERCATOR PROJECTION

THE STATE OF VERMONT
DEPARTMENT OF HIGHWAYS
MONTPELIER–E. MONTPELIER–BERLIN
PLAIN.–MARSH.–CABOT–DANVILLE
TOPOGRAPHIC MAP

CONTRACT 2-67 DATE OF PHOTOGRAPHY: 5/13/67 5/29/67

SHEET 23 OF 44 SHEETS

266

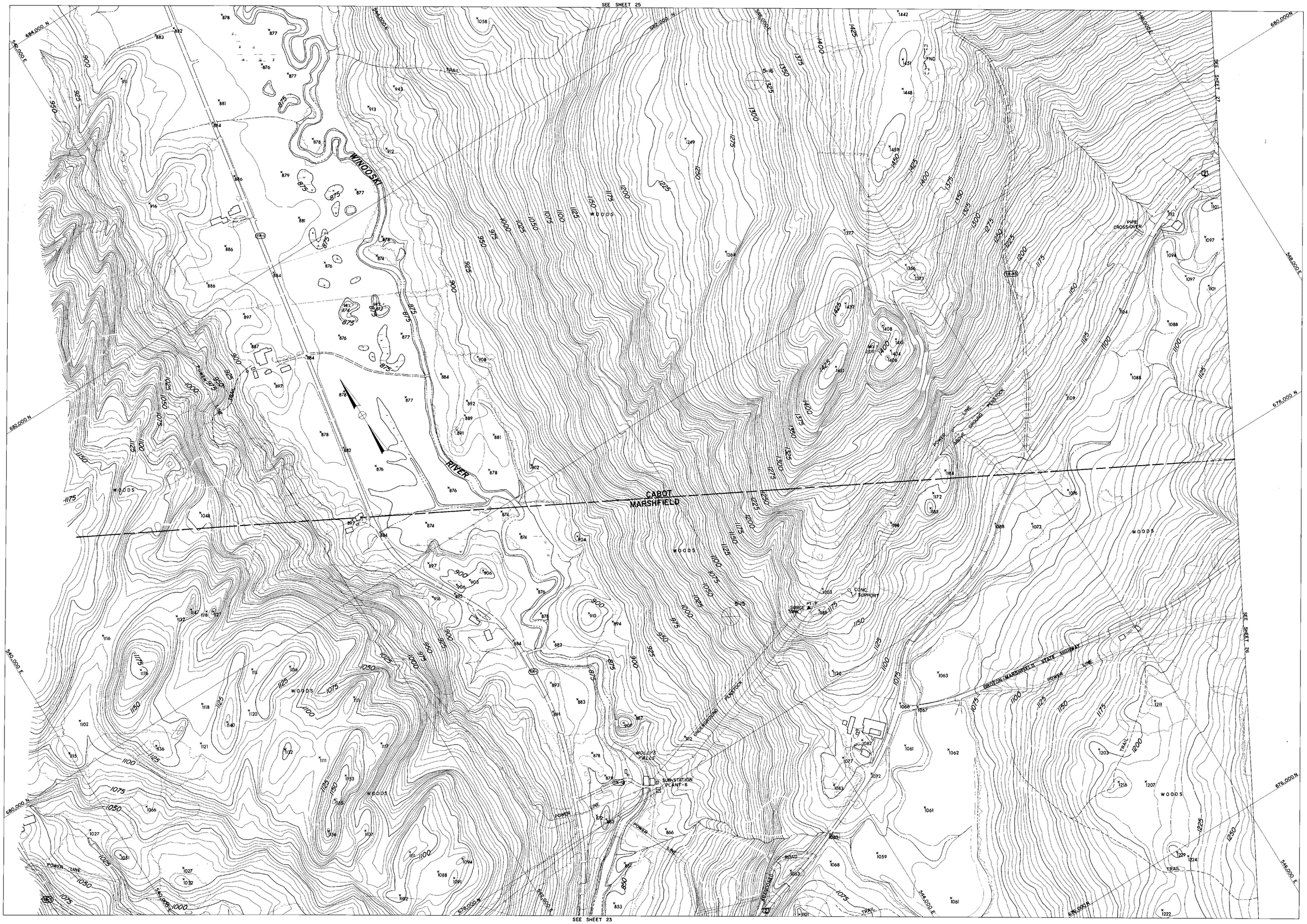

COMPILED BY PHOTOGRAMETRIC METHODS

MOORE SURVEY & MAPPING CORP.

CONTROL BY VT. GEODETIC SURVEY, U.S.C.&G.S. & M.S.&M. CORP.

Scale: 1 : 2400

200 0 200 400 600 800 feet

CONTOUR INTERVAL 5'

DATUM: MEAN SEA LEVEL 1929

2000' GRID BASED ON VERMONT STATE PLANE COORDINATE SYSTEM

TRANSVERSE MERCATOR PROJECTION

THE STATE OF VERMONT
DEPARTMENT OF HIGHWAYS
MONTPELIER-E. MONTPELIER-BERLIN
PLAIN.-MARSH.-CABOT-DANVILLE
TOPOGRAPHIC MAP

CONTRACT 2-67 DATE OF PHOTOGRAPHY: 5/13/67 5/29/67

SHEET 24 OF 44 SHEETS

266

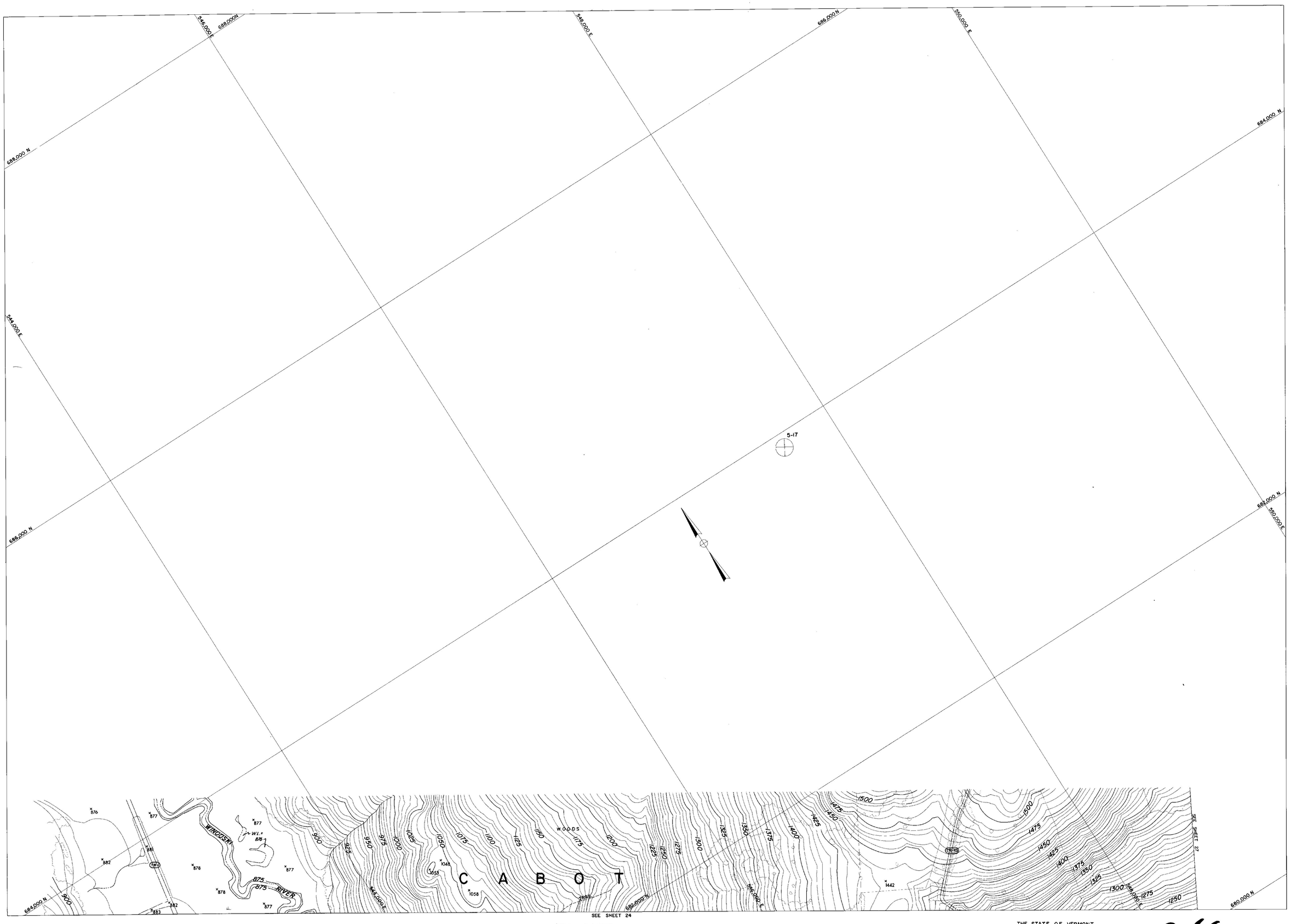

SEE SHEET 24

COMPILED BY PHOTOGRAMETRIC METHODS

MOORE SURVEY & MAPPING CORP.

CONTROL BY VT. GEODETIC SURVEY, U.S.C.&G.S. & M.S.&M. CORP.

Scale: 1 : 2400

200 0 200 400 600 800 feet

CONTOUR INTERVAL 5'
DATUM: MEAN SEA LEVEL 1929
2000' GRID BASED ON VERMONT STATE PLANE COORDINATE SYSTEM
TRANSVERSE MERCATOR PROJECTION

THE STATE OF VERMONT
DEPARTMENT OF HIGHWAYS
MONTPELIER-E. MONTPELIER-BERLIN
PLAIN.-MARSH.-CABOT-DANVILLE
TOPOGRAPHIC MAP

CONTRACT 2-67 DATE OF PHOTOGRAPHY: 5/13/67 5/29/67
SHEET 25 OF 44 SHEETS

266

SEE SHEET 27

CABOT
MARSHFIELD

GROTON - MARSHFIELD STATE HIGHWAY

POWER LINE

TRAIL

TRAIL

DREW
MOUNTAIN

WOODS

WOODS

WOODS

SEE SHEET 24

SEE SHEET 23

680,000N

678,000N

676,000N

674,000N

672,000N

548,000E

546,000E

544,000E

COMPILED BY PHOTOGRAMETRIC METHODS

MOORE SURVEY & MAPPING CORP.

CONTROL BY VT. GEODETIC SURVEY, U.S.C.&G.S. & M.S.&M. CORP.

Scale: 1 : 2400

200 0 200 400 600 800 feet

CONTOUR INTERVAL 5'

DATUM: MEAN SEA LEVEL 1929

2000' GRID BASED ON VERMONT STATE PLANE COORDINATE SYSTEM

TRANSVERSE MERCATOR PROJECTION

THE STATE OF VERMONT
DEPARTMENT OF HIGHWAYS
MONTPELIER – E. MONTPELIER – BERLIN
PLAIN. – MARSH. – CABOT – DANVILLE
TOPOGRAPHIC MAP

CONTRACT 2-67 DATE OF PHOTOGRAPHY: 5/13/67 5/29/67

SHEET 26 OF 44 SHEETS

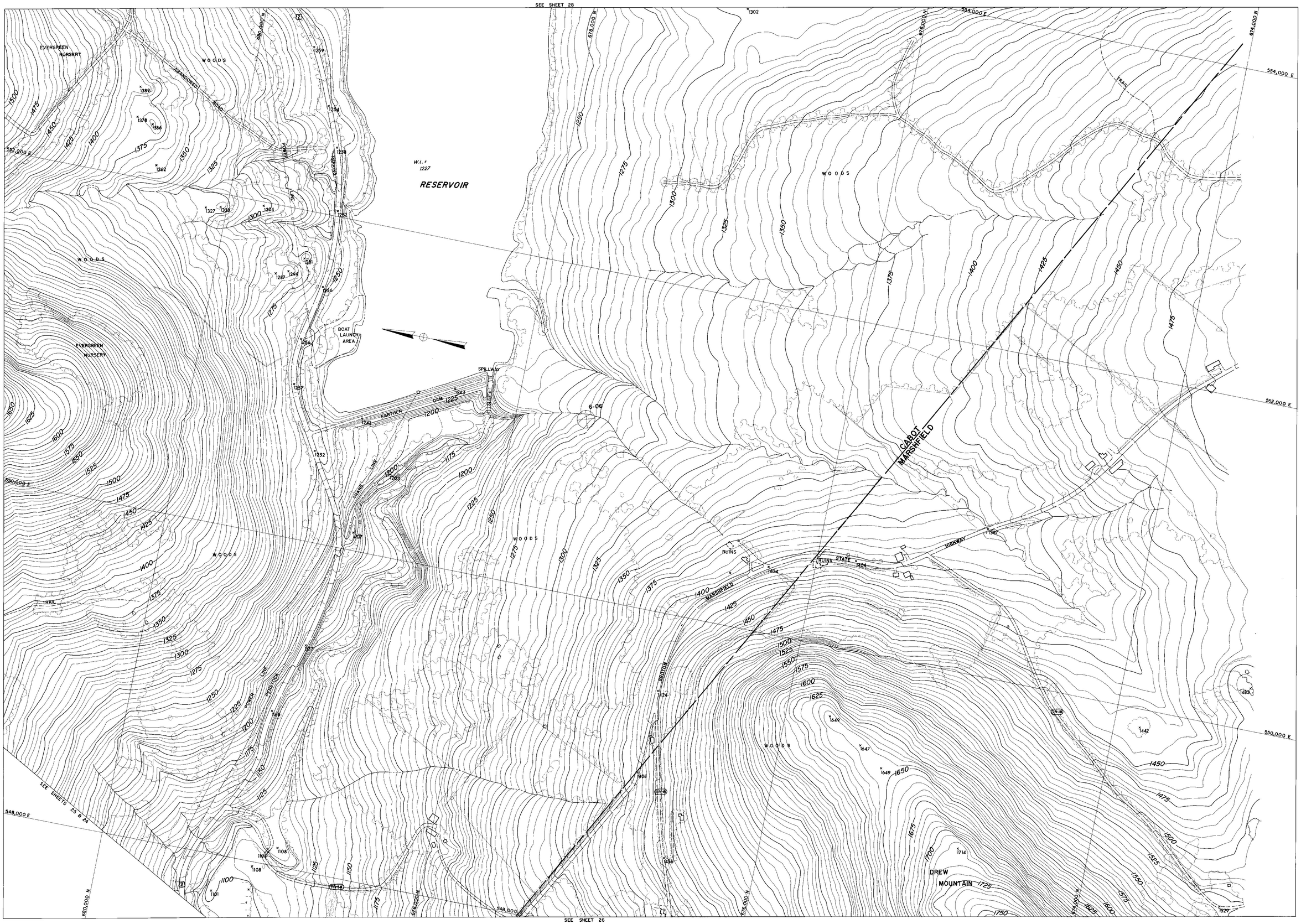

COMPILED BY PHOTOGRAMETRIC METHODS

MOORE SURVEY & MAPPING CORP.

CONTROL BY VT. GEODETIC SURVEY, U.S.C.&G.S. & M.S.&M. CORP.

Scale: 1 : 2400

200 0 200 400 600 800 feet

CONTOUR INTERVAL 5'

DATUM: MEAN SEA LEVEL 1929

2000' GRID BASED ON VERMONT STATE PLANE COORDINATE SYSTEM

TRANSVERSE MERCATOR PROJECTION

THE STATE OF VERMONT
DEPARTMENT OF HIGHWAYS
MONTPELIER-E. MONTPELIER-BERLIN
PLAIN.-MARSH.-CABOT-DANVILLE
TOPOGRAPHIC MAP

CONTRACT 2-67 DATE OF PHOTOGRAPHY: 5/13/67 5/29/67

SHEET 27 OF 44 SHEETS

266

C A B O T

RESERVOIR

SEE SHEET 31

SEE SHEET 30

SEE SHEET 29

SEE SHEET 27

SALVAGE YARD

EVERGREEN NURSERY

ROCKS

6-07

TRAIL

POWER LINE

WOODS

W.L.= 1274

W.L.= 1227

558,000 E

556,000 E

554,000 E

682,000 N

680,000 N

678,000 N

676,000 N

674,000 N

COMPILED BY PHOTOGRAMETRIC METHODS

MOORE SURVEY & MAPPING CORP.

CONTROL BY VT. GEODETIC SURVEY, U.S.C.&G.S. & M.S.&M. CORP.

Scale: 1 : 2400

200 0 200 400 600 800 feet

CONTOUR INTERVAL 5'

DATUM: MEAN SEA LEVEL 1929

2000' GRID BASED ON VERMONT STATE PLANE COORDINATE SYSTEM

TRANSVERSE MERCATOR PROJECTION

THE STATE OF VERMONT
DEPARTMENT OF HIGHWAYS
MONTPELIER–E. MONTPELIER–BERLIN
PLAIN.–MARSH.–CABOT–DANVILLE
TOPOGRAPHIC MAP

CONTRACT 2-67 DATE OF PHOTOGRAPHY: 5/13/67 5/29/67

SHEET 28 OF 44 SHEETS

266

SEE SHEET 28

SEE SHEET 30

RESERVOIR

W.L. = 1227

ROCKS

CABOT
MARSHFIELD

CABOT
PEACHAM

WASHINGTON CO.
CALEDONIA CO.

MARSFIELD
PEACHAM

PEACHAM
CORNER

PEACHAM
POND

W.L. = 1399

EARTHEN DAM

EARTHEN DAM
W.L.
1526

GROTON - MARSHFIELD STATE HIGHWAY

WOODS

558,000 E

560,000 E

562,000 E

564,000 E

566,000 E

568,000 E

670,000 N

672,000 N

674,000 N

COMPILED BY PHOTOGRAMETRIC METHODS

MOORE SURVEY & MAPPING CORP.

CONTROL BY V.T. GEODETIC SURVEY, U.S.C.&G.S. & M.S.&M. CORP.

Scale: 1 : 2400

200 0 200 400 600 800 feet

CONTOUR INTERVAL 5'

DATUM: MEAN SEA LEVEL 1929

2000' GRID BASED ON VERMONT STATE PLANE COORDINATE SYSTEM
TRANSVERSE MERCATOR PROJECTION

THE STATE OF VERMONT
DEPARTMENT OF HIGHWAYS
MONTPELIER-E. MONTPELIER-BERLIN
PLAIN.-MARSH.-CABOT-DANVILLE
TOPOGRAPHIC MAP

CONTRACT 2-67 DATE OF PHOTOGRAPHY: 5/13/67 5/29/67
SHEET 29 OF 44 SHEETS

266

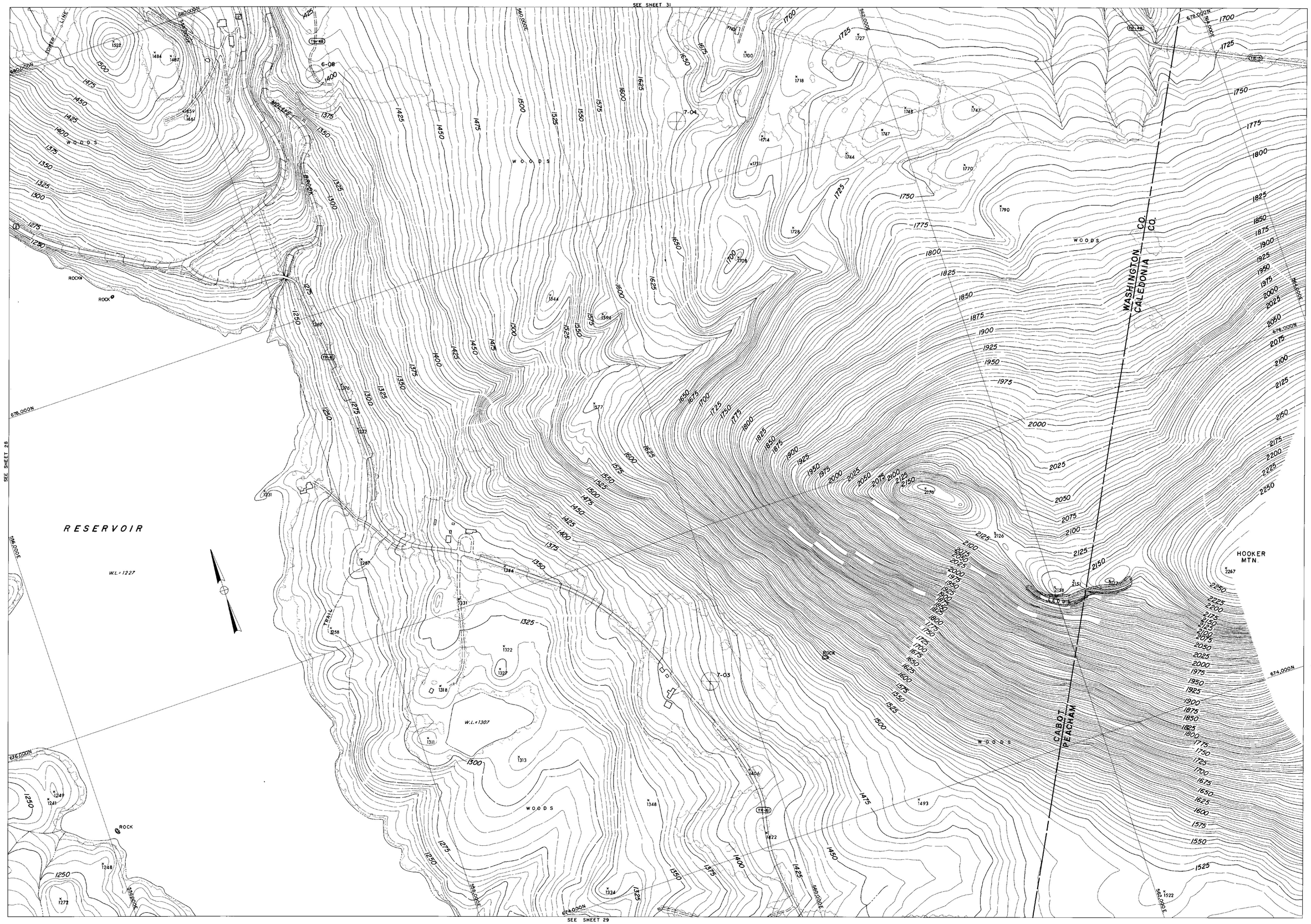

COMPILED BY PHOTOGRAMETRIC METHODS

MOORE SURVEY & MAPPING CORP.

CONTROL BY VT. GEODETIC SURVEY, U.S.C.&G.S. & M.S.&M. CORP.

Scale: 1 : 2400

200 0 200 400 600 800 feet

CONTOUR INTERVAL 5'

DATUM: MEAN SEA LEVEL 1929

2000' GRID BASED ON VERMONT STATE PLANE COORDINATE SYSTEM

TRANSVERSE MERCATOR PROJECTION

THE STATE OF VERMONT
DEPARTMENT OF HIGHWAYS
MONTPELIER–E. MONTPELIER–BERLIN
PLAIN.–MARSH.–CABOT–DANVILLE
TOPOGRAPHIC MAP

CONTRACT 2-67 DATE OF PHOTOGRAPHY: 5/13/67 5/29/67

SHEET 30 OF 44 SHEETS

266

SEE SHEET 32

SEE SHEET 28

SEE SHEET 30

COMPILED BY PHOTOGRAMETRIC METHODS

MOORE SURVEY & MAPPING CORP.

CONTROL BY VT. GEODETIC SURVEY, U.S.C.&G.S. & M.S.&M. CORP.

Scale: 1 : 2400

200 0 200 400 600 800 feet

CONTOUR INTERVAL 5'

DATUM: MEAN SEA LEVEL 1929

2000' GRID BASED ON VERMONT STATE PLANE COORDINATE SYSTEM

TRANSVERSE MERCATOR PROJECTION

THE STATE OF VERMONT
DEPARTMENT OF HIGHWAYS
MONTPELIER–E. MONTPELIER–BERLIN
PLAIN.–MARSH.–CABOT–DANVILLE
TOPOGRAPHIC MAP

CONTRACT 2-67 DATE OF PHOTOGRAPHY: 5/13/67 5/29/67

SHEET 31 OF 44 SHEETS

266

SEE SHEET 33

C A B O T

EAST CABOT

SEE SHEET 31

COMPILED BY PHOTOGRAMETRIC METHODS

MOORE SURVEY & MAPPING CORP.

CONTROL BY VT. GEODETIC SURVEY, U.S.C.&G.S. & M.S.&M. CORP.

Scale: 1 : 2400

200 0 200 400 600 800 feet

CONTOUR INTERVAL 5'

DATUM: MEAN SEA LEVEL 1929

2000' GRID BASED ON VERMONT STATE PLANE COORDINATE SYSTEM

TRANSVERSE MERCATOR PROJECTION

THE STATE OF VERMONT
DEPARTMENT OF HIGHWAYS
MONTPELIER—E. MONTPELIER—BERLIN
PLAIN.—MARSH.—CABOT—DANVILLE
TOPOGRAPHIC MAP

CONTRACT 2-67 DATE OF PHOTOGRAPHY: 5/13/67 5/29/67

SHEET 32 OF 44 SHEETS

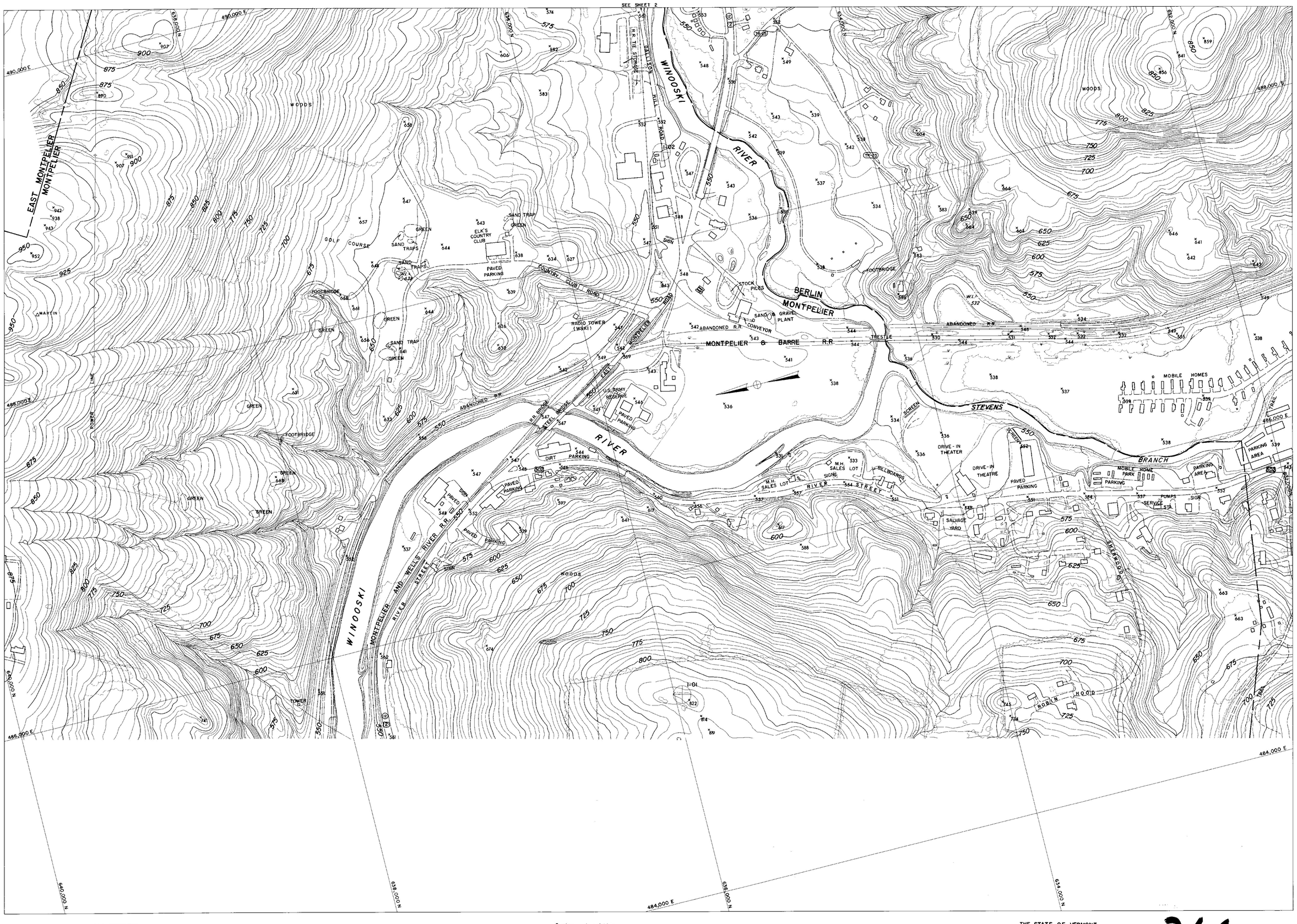

COMPILED BY PHOTOGRAMETRIC METHODS

MOORE SURVEY & MAPPING CORP.

CONTROL BY VT. GEODETIC SURVEY, U.S.C.&G.S. & M.S.&M. CORP.

Scale: 1 : 2400

200 0 200 400 600 800 feet

CONTOUR INTERVAL 5'

DATUM: MEAN SEA LEVEL 1929

2000' GRID BASED ON VERMONT STATE PLANE COORDINATE SYSTEM

TRANSVERSE MERCATOR PROJECTION

THE STATE OF VERMONT
DEPARTMENT OF HIGHWAYS
MONTPELIER–E. MONTPELIER–BERLIN
PLAIN.–MARSH.–CABOT–DANVILLE
TOPOGRAPHIC MAP

CONTRACT 2-67 DATE OF PHOTOGRAPHY: 5/13/67 5/29/67

SHEET 1 OF 44 SHEETS

266

MIDDLEBURY

Spring Map Photogrammetry

1" = 200'

"JPL"

1 of 3

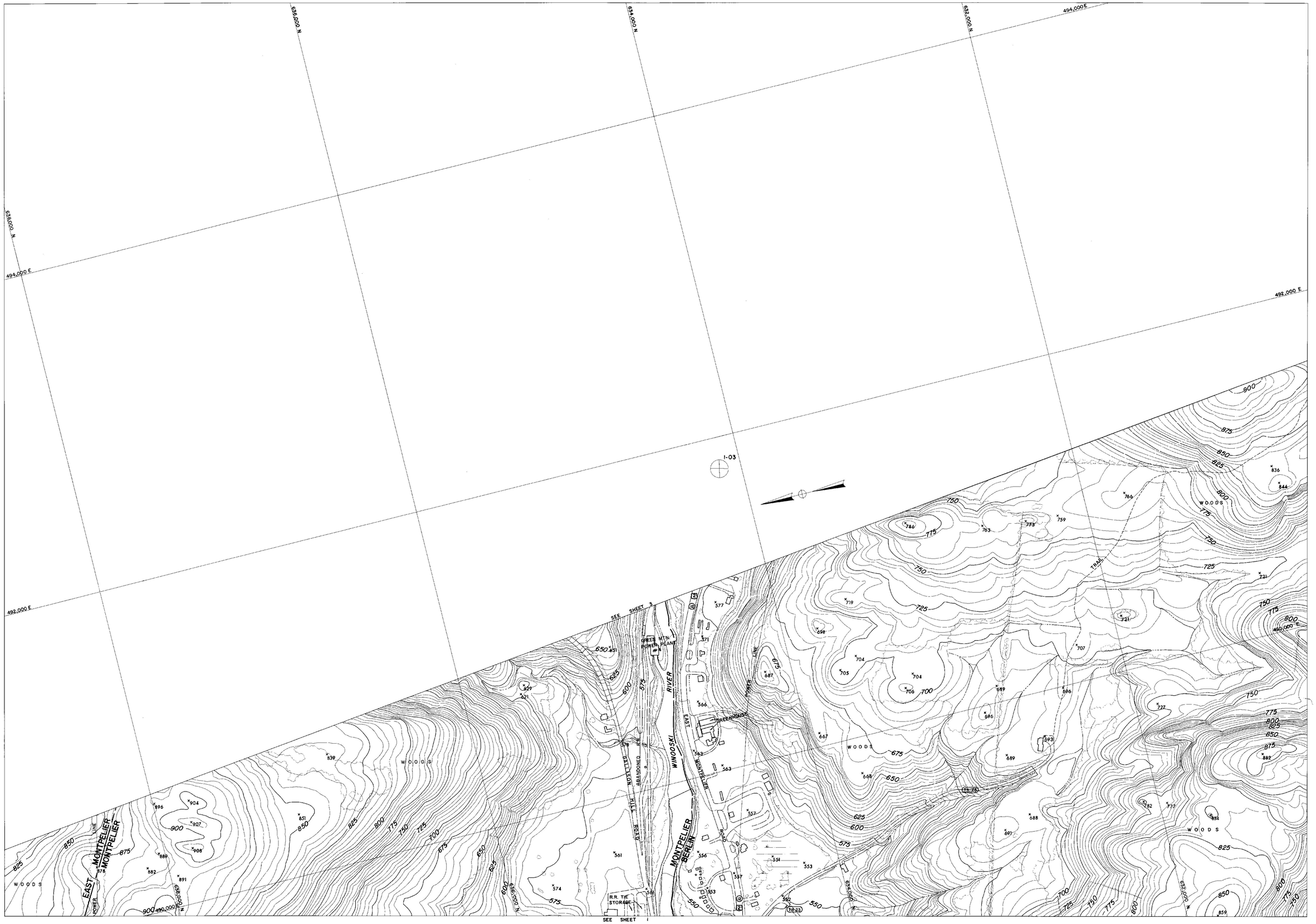

COMPILED BY PHOTOGRAMETRIC METHODS

MOORE SURVEY & MAPPING CORP.

CONTROL BY VT. GEODETIC SURVEY, U.S.C.&G.S. & M.S.&M. CORP.

Scale: 1 : 2400

200 0 200 400 600 800 feet

CONTOUR INTERVAL 5'

DATUM: MEAN SEA LEVEL 1929

2000' GRID BASED ON VERMONT STATE PLANE COORDINATE SYSTEM

TRANSVERSE MERCATOR PROJECTION

THE STATE OF VERMONT
DEPARTMENT OF HIGHWAYS
MONTPELIER–E. MONTPELIER–BERLIN
PLAIN.–MARSH.–CABOT–DANVILLE
TOPOGRAPHIC MAP

CONTRACT 2-67 DATE OF PHOTOGRAPHY: 5/13/67 5/29/67

SHEET 2 OF 44 SHEETS

266

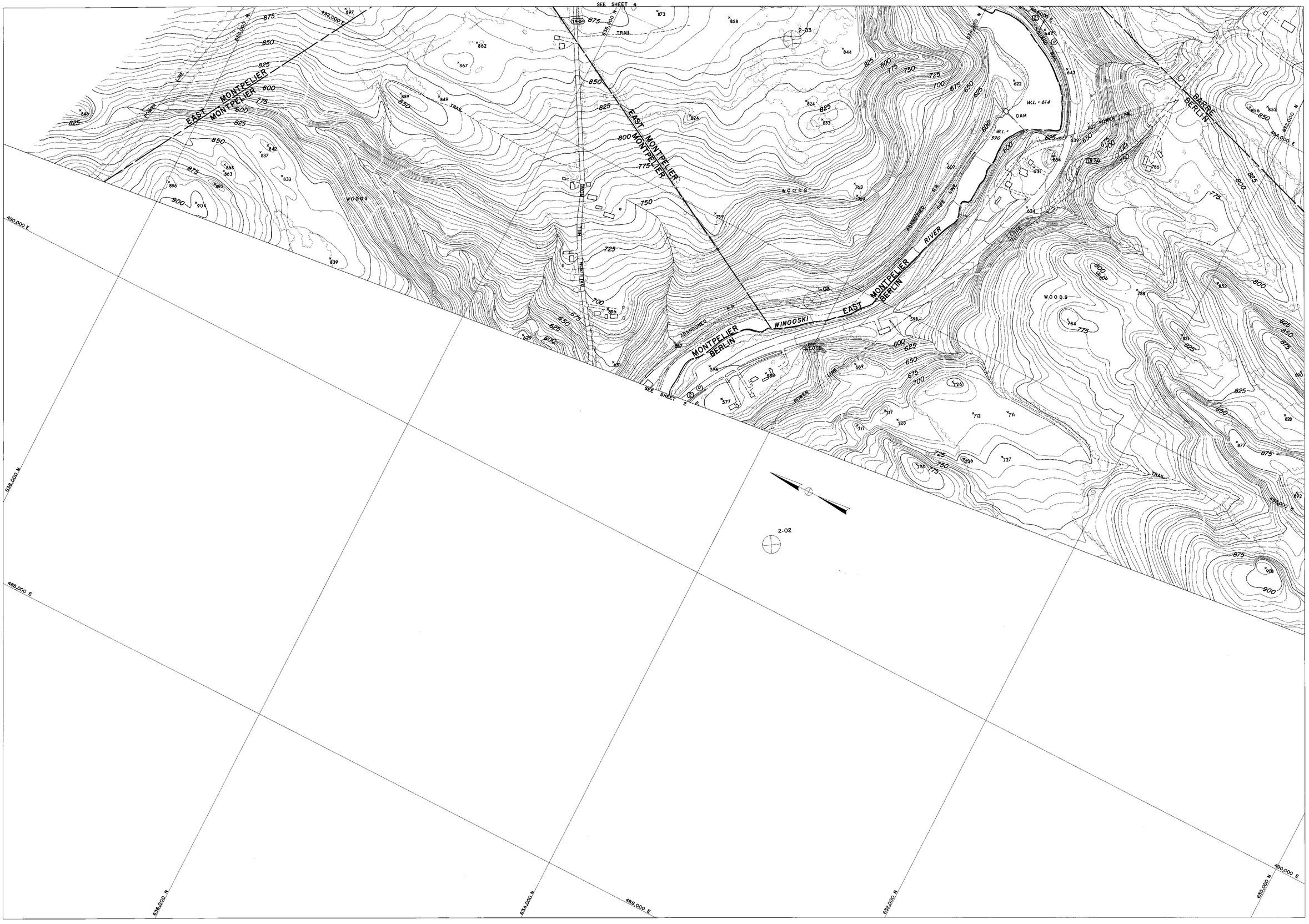

COMPILED BY PHOTOGRAMETRIC METHODS

MOORE SURVEY & MAPPING CORP.

CONTROL BY VT. GEODETIC SURVEY, U.S.C.&G.S. & M.S.&M. CORP.

Scale: 1 : 2400

200 0 200 400 600 800 feet

CONTOUR INTERVAL 5'

DATUM: MEAN SEA LEVEL 1929

2000' GRID BASED ON VERMONT STATE PLANE COORDINATE SYSTEM

TRANSVERSE MERCATOR PROJECTION

THE STATE OF VERMONT
DEPARTMENT OF HIGHWAYS
MONTPELIER – E. MONTPELIER – BERLIN
PLAIN. – MARSH. – CABOT – DANVILLE
TOPOGRAPHIC MAP

CONTRACT 2-67 DATE OF PHOTOGRAPHY: 5/13/67 5/29/67

SHEET 3 OF 44 SHEETS

266

SEE SHEET 5

SEE SHEET 3

COMPILED BY PHOTOGRAMETRIC METHODS

MOORE SURVEY & MAPPING CORP.

CONTROL BY VT. GEODETIC SURVEY, U.S.C.&G.S. & M.S.&M. CORP.

Scale: 1 : 2400

200 0 200 400 600 800 (ft)

CONTOUR INTERVAL 5'

DATUM: MEAN SEA LEVEL 1929

2000' GRID BASED ON VERMONT STATE PLANE COORDINATE SYSTEM

TRANSVERSE MERCATOR PROJECTION

THE STATE OF VERMONT

DEPARTMENT OF HIGHWAYS

MONTPELIER–E. MONTPELIER–BERLIN

PLAIN.–MARSH.–CABOT–DANVILLE

TOPOGRAPHIC MAP

CONTRACT 2-67 DATE OF PHOTOGRAPHY: 5/13/67 5/29/67

SHEET 4 OF 44 SHEETS

266

SEE SHEET 6

SEE SHEET 11

EAST MONTPELIER

BENNETT BROOK

WINOOSKI RIVER

WINOOSKI

ABANDONED R.R. GRADE

ABANDONED ROAD

PIONEER LINE

WOODS

LEDGE

SALVAGE YARD

2-06

2-05

SEE SHEET 4

COMPILED BY PHOTOGRAMETRIC METHODS

MOORE SURVEY & MAPPING CORP.

CONTROL BY VT. GEODETIC SURVEY, U.S.C.&G.S. & M.S.&M. CORP.

Scale: 1 : 2400

200 0 200 400 600 800 feet

CONTOUR INTERVAL 5'

DATUM: MEAN SEA LEVEL 1929

2000' GRID BASED ON VERMONT STATE PLANE COORDINATE SYSTEM

TRANSVERSE MERCATOR PROJECTION

THE STATE OF VERMONT
DEPARTMENT OF HIGHWAYS
MONTPELIER–E. MONTPELIER–BERLIN
PLAIN.–MARSH.–CABOT–DANVILLE
TOPOGRAPHIC MAP

CONTRACT 2-67 DATE OF PHOTOGRAPHY: 5/13/67 5/29/67

SHEET 5 OF 44 SHEETS

266

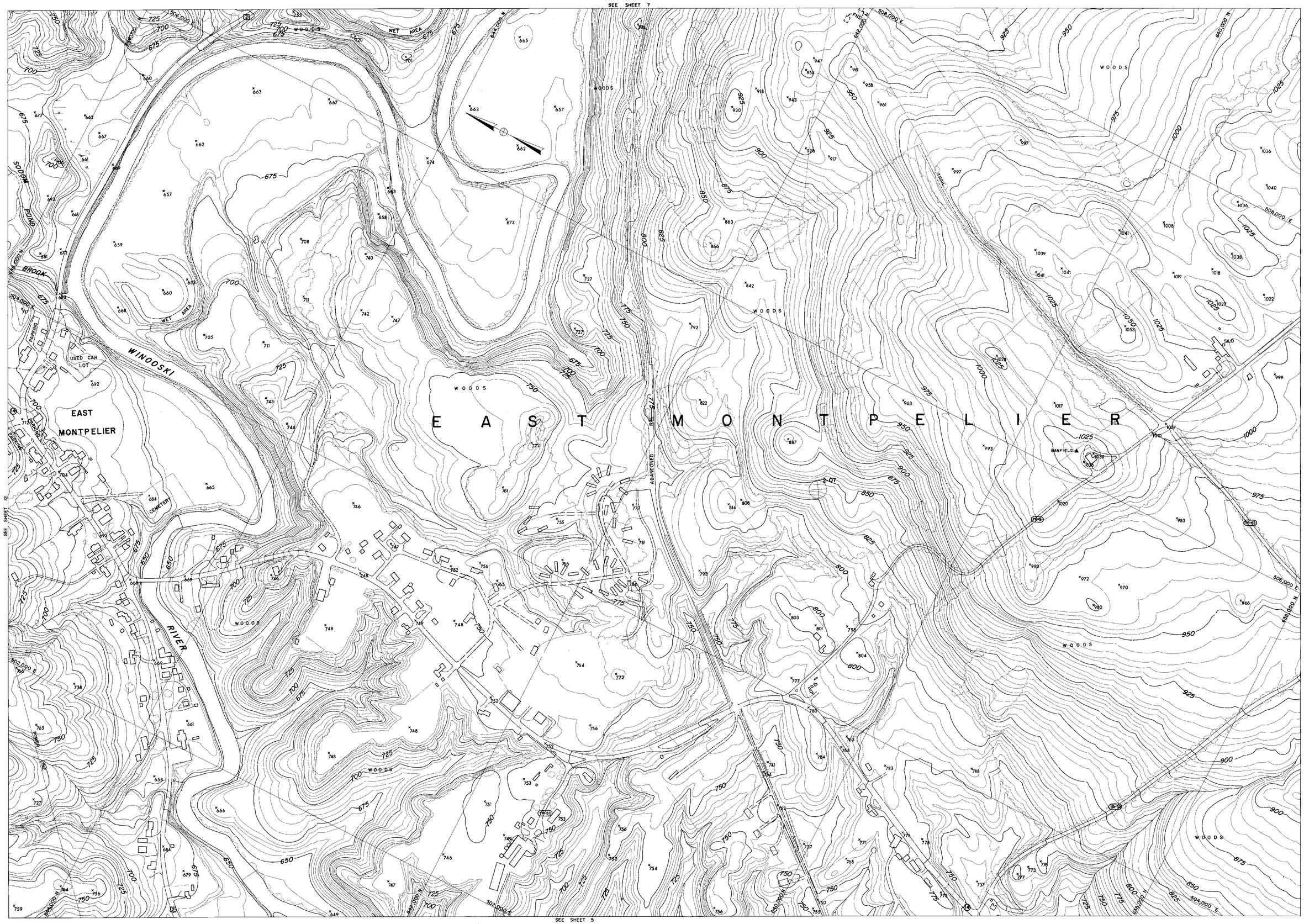

COMPILED BY PHOTOGRAMETRIC METHODS

MOORE SURVEY & MAPPING CORP.

CONTROL BY VT. GEODETIC SURVEY, U.S.C.&G.S. & M.S.&M. CORP.

Scale: 1 : 2400

200 0 200 400 600 800 feet

CONTOUR INTERVAL 5'

DATUM: MEAN SEA LEVEL 1929

2000' GRID BASED ON VERMONT STATE PLANE COORDINATE SYSTEM

TRANSVERSE MERCATOR PROJECTION

THE STATE OF VERMONT
DEPARTMENT OF HIGHWAYS
MONTPELIER–E. MONTPELIER–BERLIN
PLAIN.–MARSH.–CABOT–DANVILLE
TOPOGRAPHIC MAP

CONTRACT 2-67 DATE OF PHOTOGRAPHY: 5/13/67 5/29/67

SHEET 6 OF 44 SHEETS

266

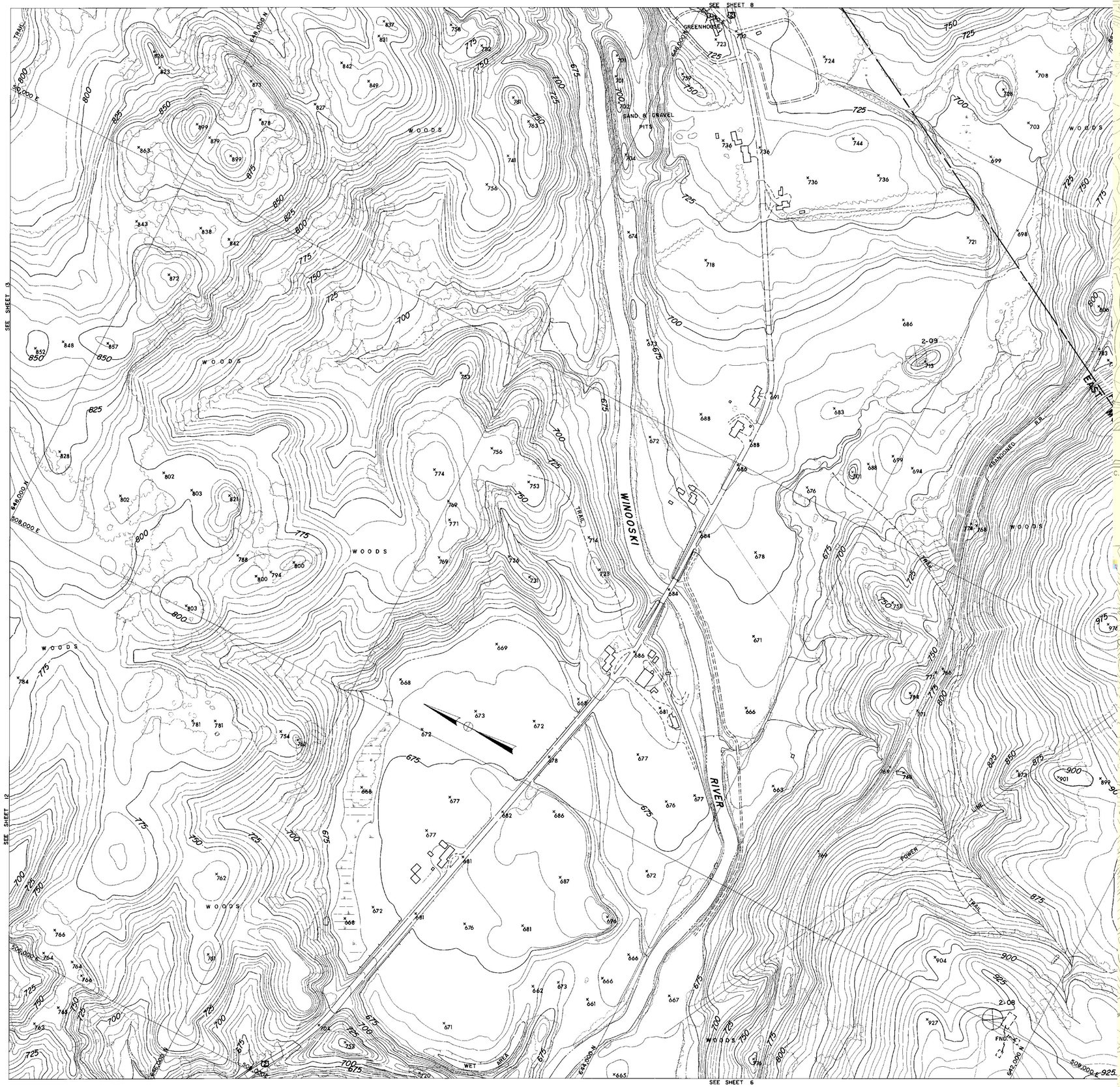

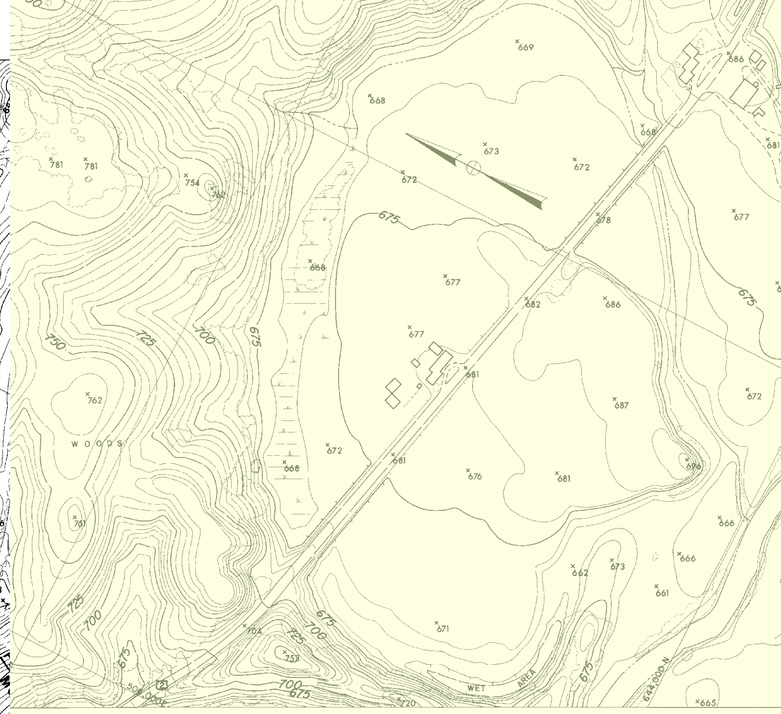

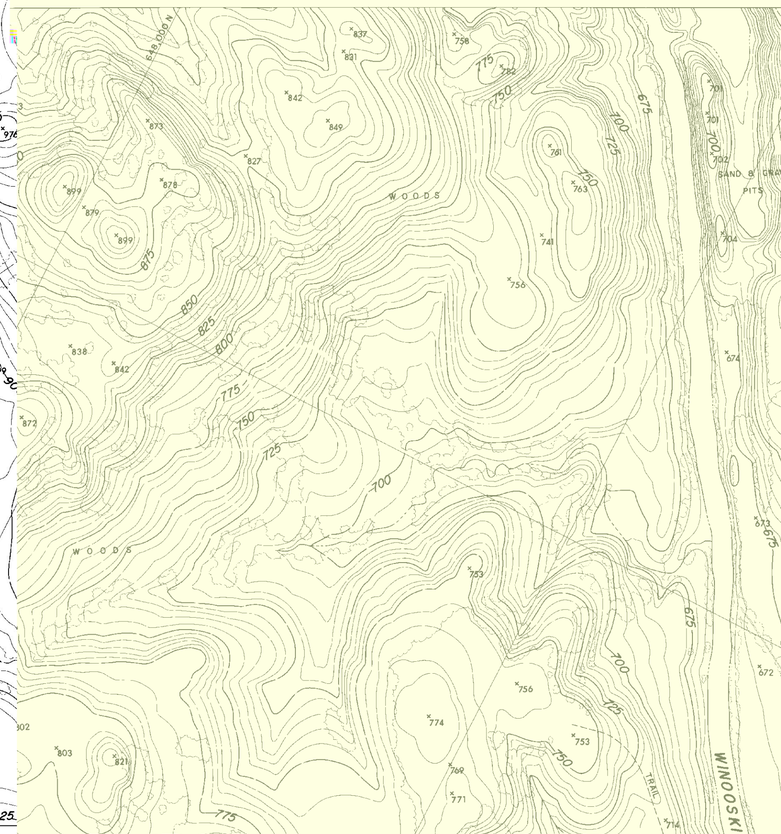

COMPILED BY PHOTOGRAMETRIC METHODS
MOORE SURVEY & MAPPING CORP.
CONTROL BY VT. GEODETIC SURVEY, U.S.C.&G.S. & M.S.B.M. CORP.

Scale: 1 : 2400
200 0 200 400 600 800 feet
CONTOUR INTERVAL 5'
DATUM: MEAN SEA LEVEL 1929
2000' GRID BASED ON VERMONT STATE PLANE COORDINATE SYSTEM
TRANSVERSE MERCATOR PROJECTION



COMPILED BY PHOTOGRAMETRIC METHODS

MOORE SURVEY & MAPPING CORP.

CONTROL BY VT. GEODETIC SURVEY, U.S.C.&G.S. & M.S.&M. CORP.

Scale: 1 : 2400

200 0 200 400 600 800 feet

CONTOUR INTERVAL 5'
DATUM: MEAN SEA LEVEL 1929
2000' GRID BASED ON VERMONT STATE PLANE COORDINATE SYSTEM
TRANSVERSE MERCATOR PROJECTION

THE STATE OF VERMONT
DEPARTMENT OF HIGHWAYS
MONTPELIER–E. MONTPELIER–BERLIN
PLAIN.–MARSH.–CABOT–DANVILLE
TOPOGRAPHIC MAP

CONTRACT 2-67 DATE OF PHOTOGRAPHY: 5/13/67 5/29/67
SHEET 8 OF 44 SHEETS

266

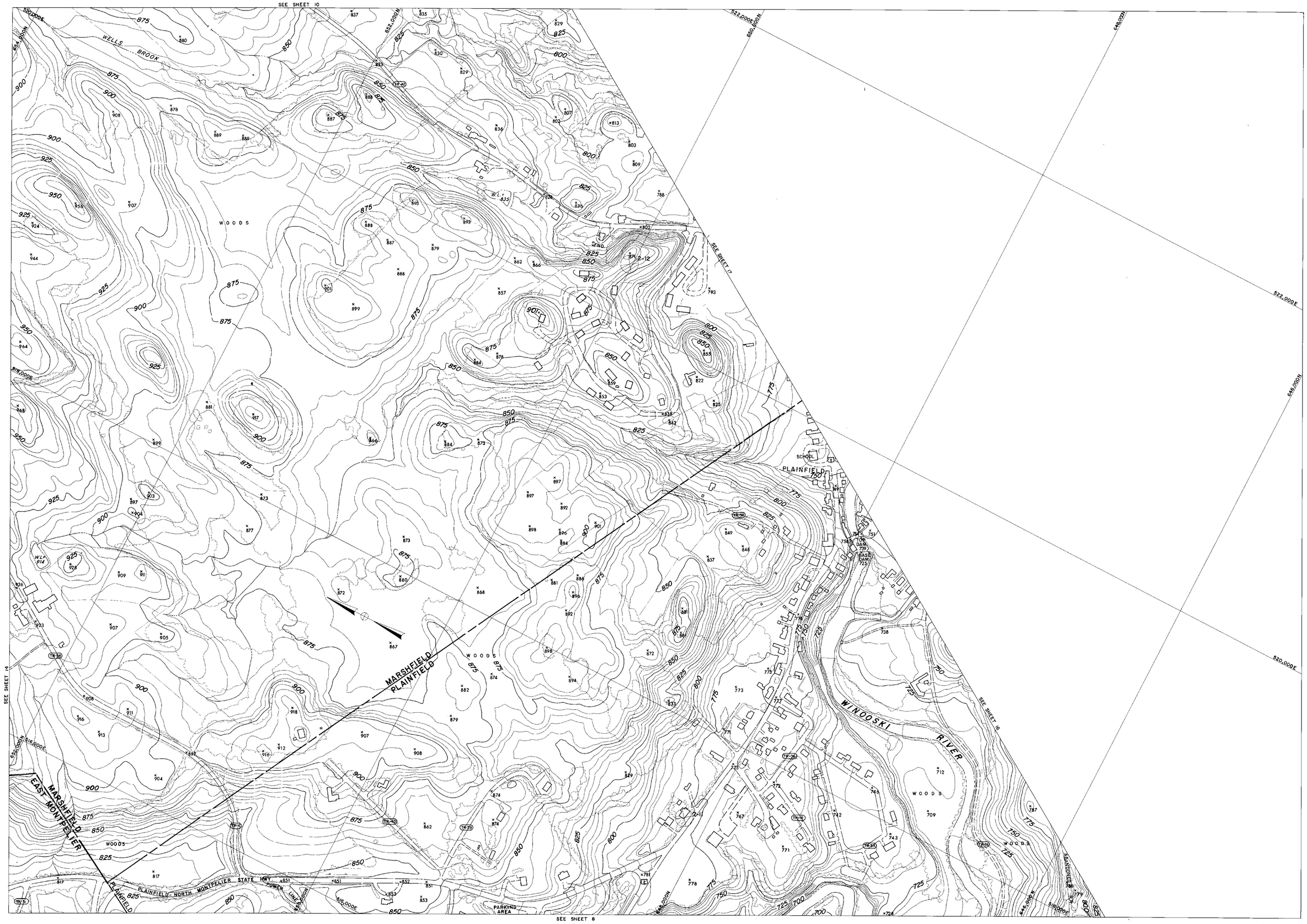

COMPILED BY PHOTOGRAMETRIC METHODS
MOORE SURVEY & MAPPING CORP.
CONTROL BY VT. GEODETIC SURVEY, U.S.C.&G.S. & M.S.&M. CORP.

Scale: 1 : 2400
200 0 200 400 600 800 feet
CONTOUR INTERVAL 5'
DATUM: MEAN SEA LEVEL 1929
2000' GRID BASED ON VERMONT STATE PLANE COORDINATE SYSTEM
TRANSVERSE MERCATOR PROJECTION

THE STATE OF VERMONT
DEPARTMENT OF HIGHWAYS
MONTPELIER-E. MONTPELIER-BERLIN
PLAIN.-MARSH.-CABOT-DANVILLE
TOPOGRAPHIC MAP

CONTRACT 2-67 DATE OF PHOTOGRAPHY: 5/13/67 5/29/67
SHEET 9 OF 44 SHEETS

266

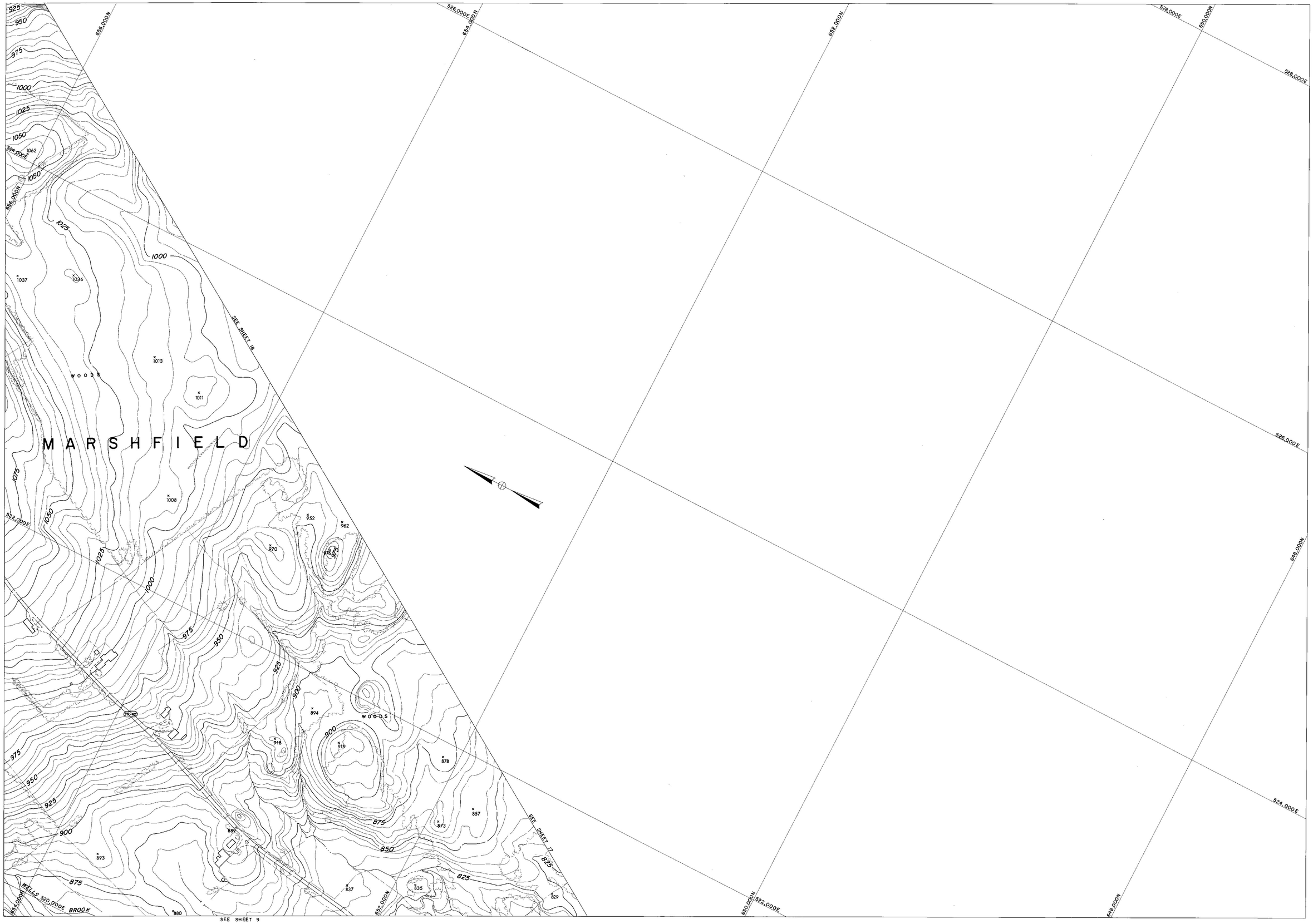

COMPILED BY PHOTOGRAMETRIC METHODS

MOORE SURVEY & MAPPING CORP.

CONTROL BY VT. GEODETIC SURVEY, U.S.C.&G.S. & M.S.&M. CORP.

Scale: 1 : 2400

200 0 200 400 600 800 feet

CONTOUR INTERVAL 5'

DATUM: MEAN SEA LEVEL 1929

2000' GRID BASED ON VERMONT STATE PLANE COORDINATE SYSTEM

TRANSVERSE MERCATOR PROJECTION

THE STATE OF VERMONT
DEPARTMENT OF HIGHWAYS
MONTPELIER--E. MONTPELIER-BERLIN
PLAIN.-MARSH.-CABOT-DANVILLE
TOPOGRAPHIC MAP

CONTRACT 2-67 DATE OF PHOTOGRAPHY: 5/13/67 5/29/67

SHEET 10 OF 44 SHEETS

266

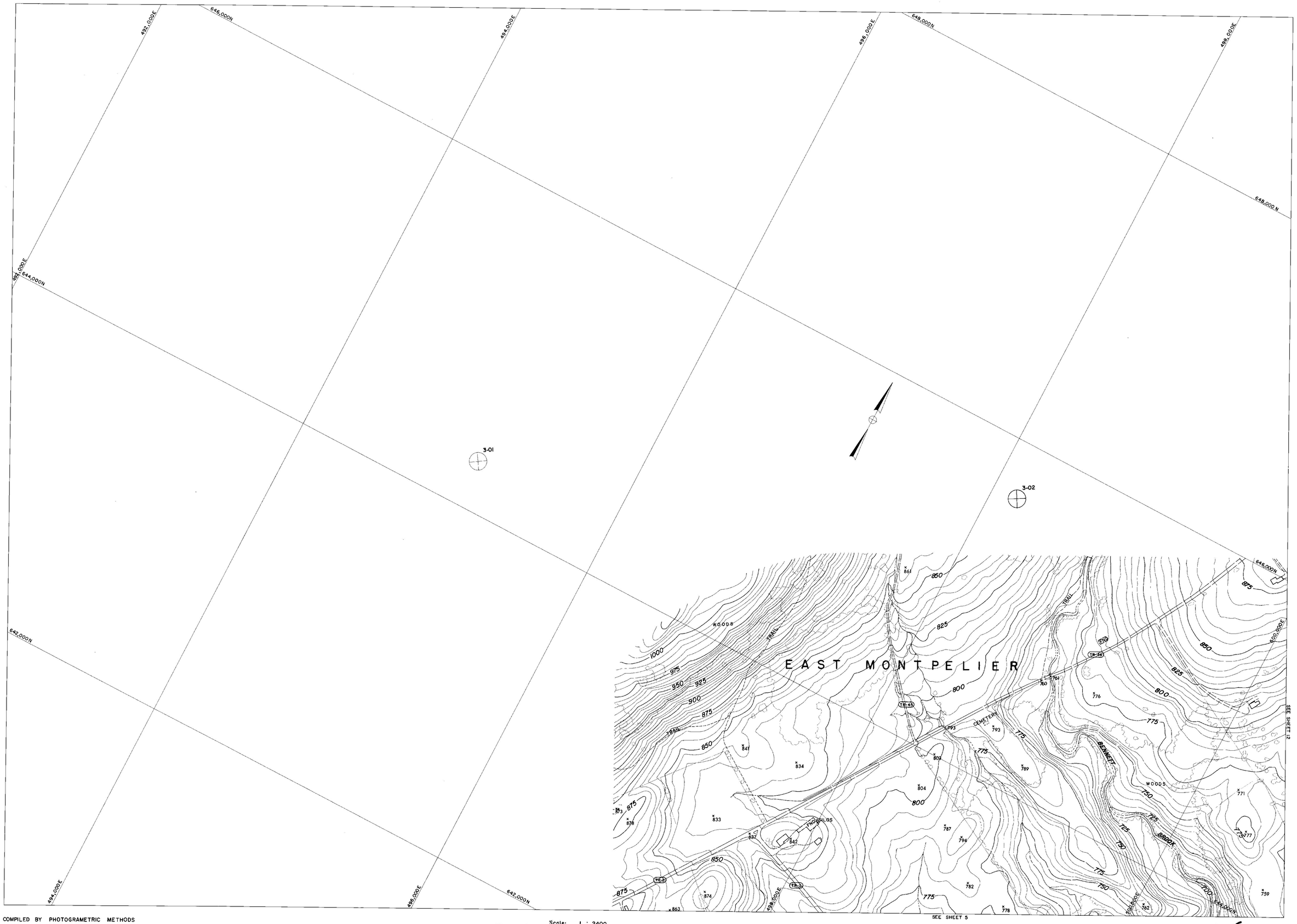

COMPILED BY PHOTOGRAMETRIC METHODS
MOORE SURVEY & MAPPING CORP.
CONTROL BY VT. GEODETIC SURVEY, U.S.C.&G.S. & M.S.&M. CORP.

Scale: 1 : 2400
200 0 200 400 600 800 feet
CONTOUR INTERVAL 5'
DATUM: MEAN SEA LEVEL 1929
2000' GRID BASED ON VERMONT STATE PLANE COORDINATE SYSTEM
TRANSVERSE MERCATOR PROJECTION

THE STATE OF VERMONT
DEPARTMENT OF HIGHWAYS
MONTPELIER–E. MONTPELIER–BERLIN
PLAIN.–MARSH.–CABOT–DANVILLE
TOPOGRAPHIC MAP

CONTRACT 2-67 DATE OF PHOTOGRAPHY: 5/13/67 5/29/67
SHEET 11 OF 44 SHEETS

266

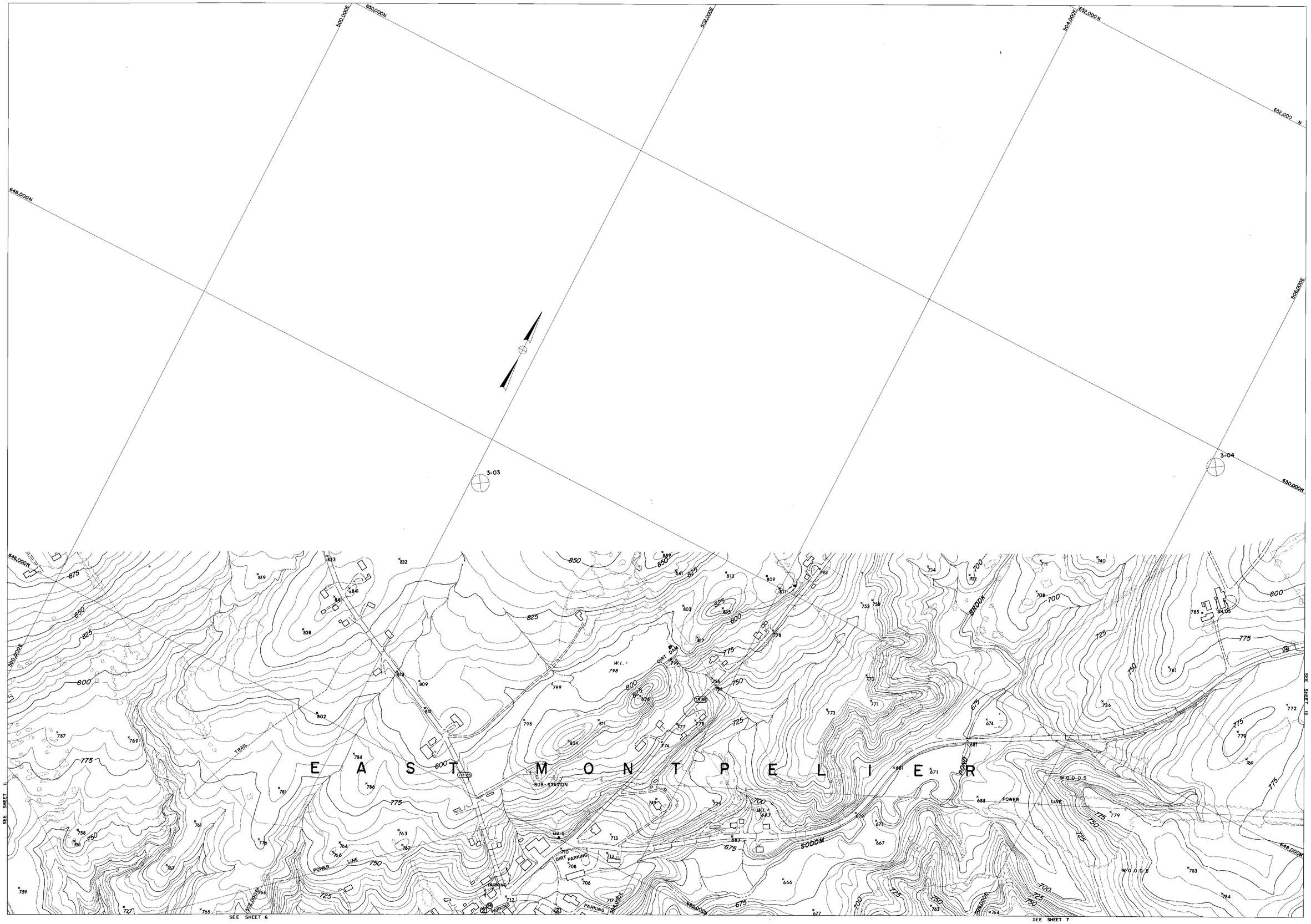

COMPILED BY PHOTOGRAMETRIC METHODS

MOORE SURVEY & MAPPING CORP.

CONTROL BY VT. GEODETIC SURVEY, U.S.C.&G.S. & M.S.B.M. CORP.

Scale: 1 : 2400

200 0 200 400 600 800 feet

CONTOUR INTERVAL 5'

DATUM: MEAN SEA LEVEL 1929

2000' GRID BASED ON VERMONT STATE PLANE COORDINATE SYSTEM

TRANSVERSE MERCATOR PROJECTION

THE STATE OF VERMONT
DEPARTMENT OF HIGHWAYS
MONTPELIER–E. MONTPELIER–BERLIN
PLAIN.–MARSH.–CABOT–DANVILLE
TOPOGRAPHIC MAP

CONTRACT 2-67 DATE OF PHOTOGRAPHY: 5/13/67 5/29/67

SHEET 12 OF 44 SHEETS

266

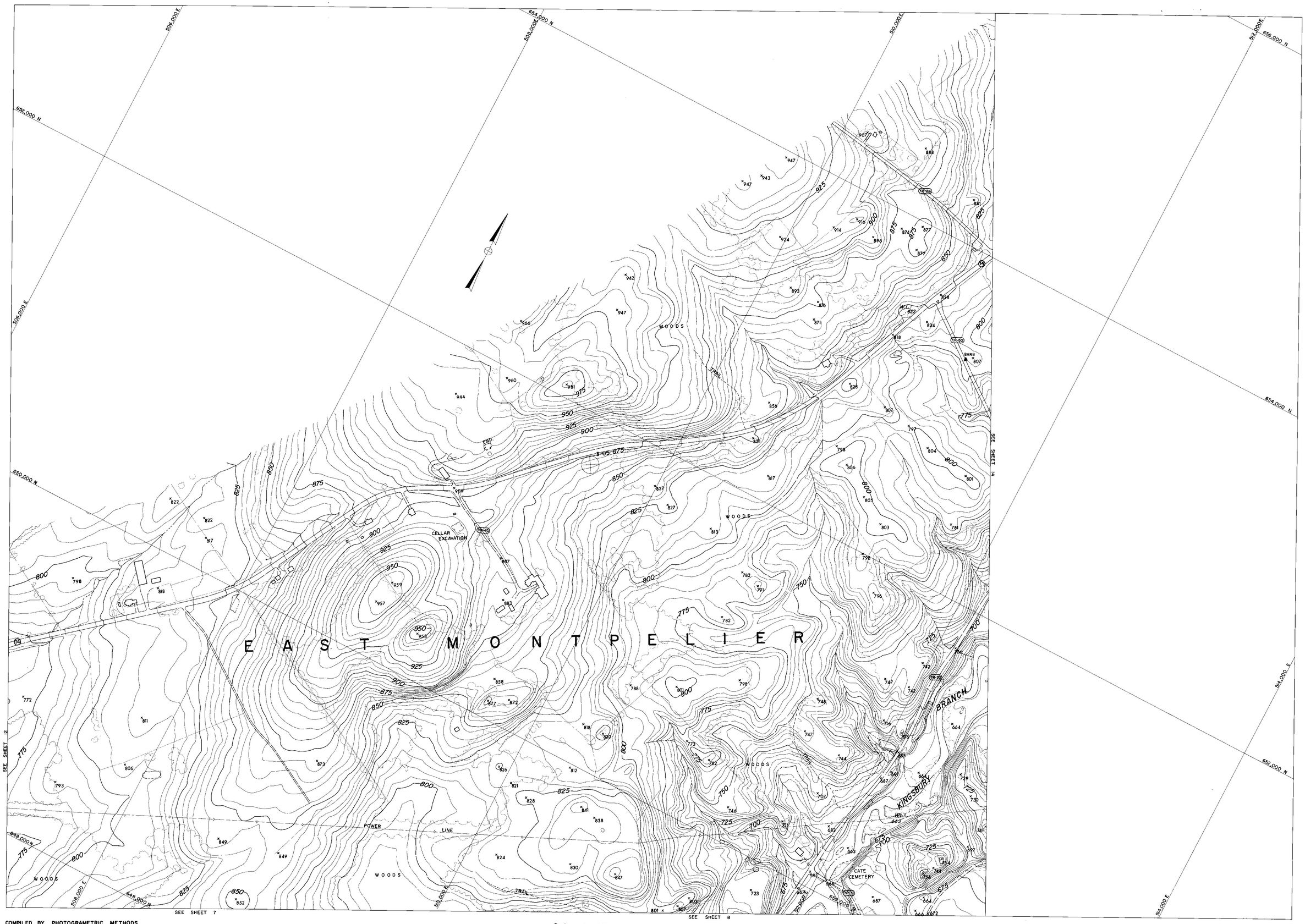

COMPILED BY PHOTOGRAMETRIC METHODS

MOORE SURVEY & MAPPING CORP.

CONTROL BY VT. GEODETIC SURVEY, U.S.C.&G.S. & M.S.&M. CORP.

Scale: 1 : 2400

200 0 200 400 600 800 feet

CONTOUR INTERVAL 5'

DATUM: MEAN SEA LEVEL 1929

2000' GRID BASED ON VERMONT STATE PLANE COORDINATE SYSTEM

TRANSVERSE MERCATOR PROJECTION

THE STATE OF VERMONT
DEPARTMENT OF HIGHWAYS
MONTPELIER-E. MONTPELIER-BERLIN
PLAIN.-MARSH.-CABOT-DANVILLE
TOPOGRAPHIC MAP

CONTRACT 2-67 DATE OF PHOTOGRAPHY: 5/13/67 5/29/67

SHEET 13 OF 44 SHEETS

266

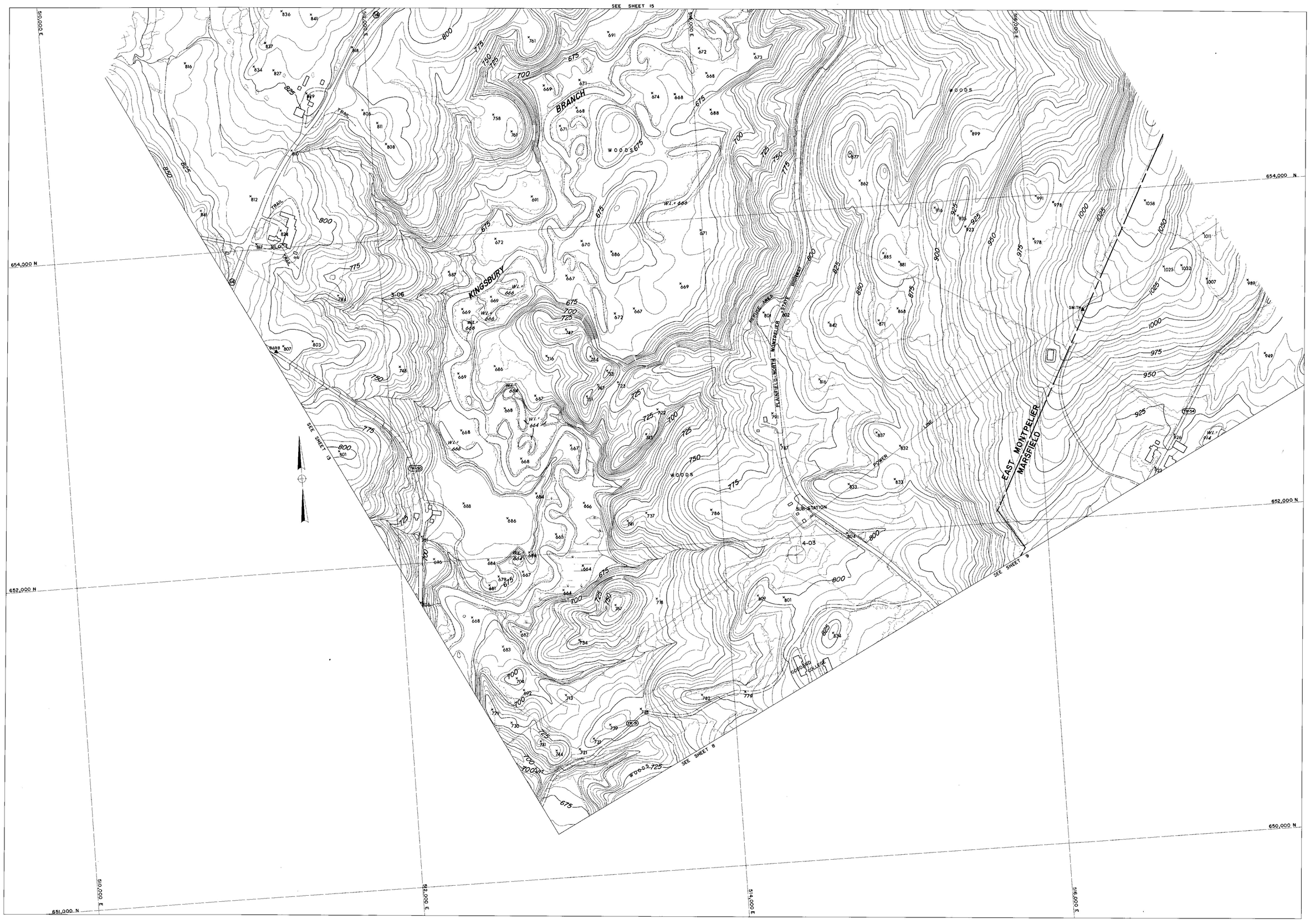

COMPILED BY PHOTOGRAMETRIC METHODS

MOORE SURVEY & MAPPING CORP.

CONTROL BY VT. GEODETIC SURVEY, U.S.C.&G.S. & M.S.&M. CORP.

Scale: 1 : 2400

200 0 200 400 600 800 feet

CONTOUR INTERVAL 5'

DATUM: MEAN SEA LEVEL 1929

2000' GRID BASED ON VERMONT STATE PLANE COORDINATE SYSTEM

TRANSVERSE MERCATOR PROJECTION

THE STATE OF VERMONT
DEPARTMENT OF HIGHWAYS
MONTPELIER-E. MONTPELIER-BERLIN
PLAIN.-MARSH.-CABOT-DANVILLE
TOPOGRAPHIC MAP

CONTRACT 2-67 DATE OF PHOTOGRAPHY: 5/13/67 5/29/67

SHEET 14 OF 44 SHEETS

266

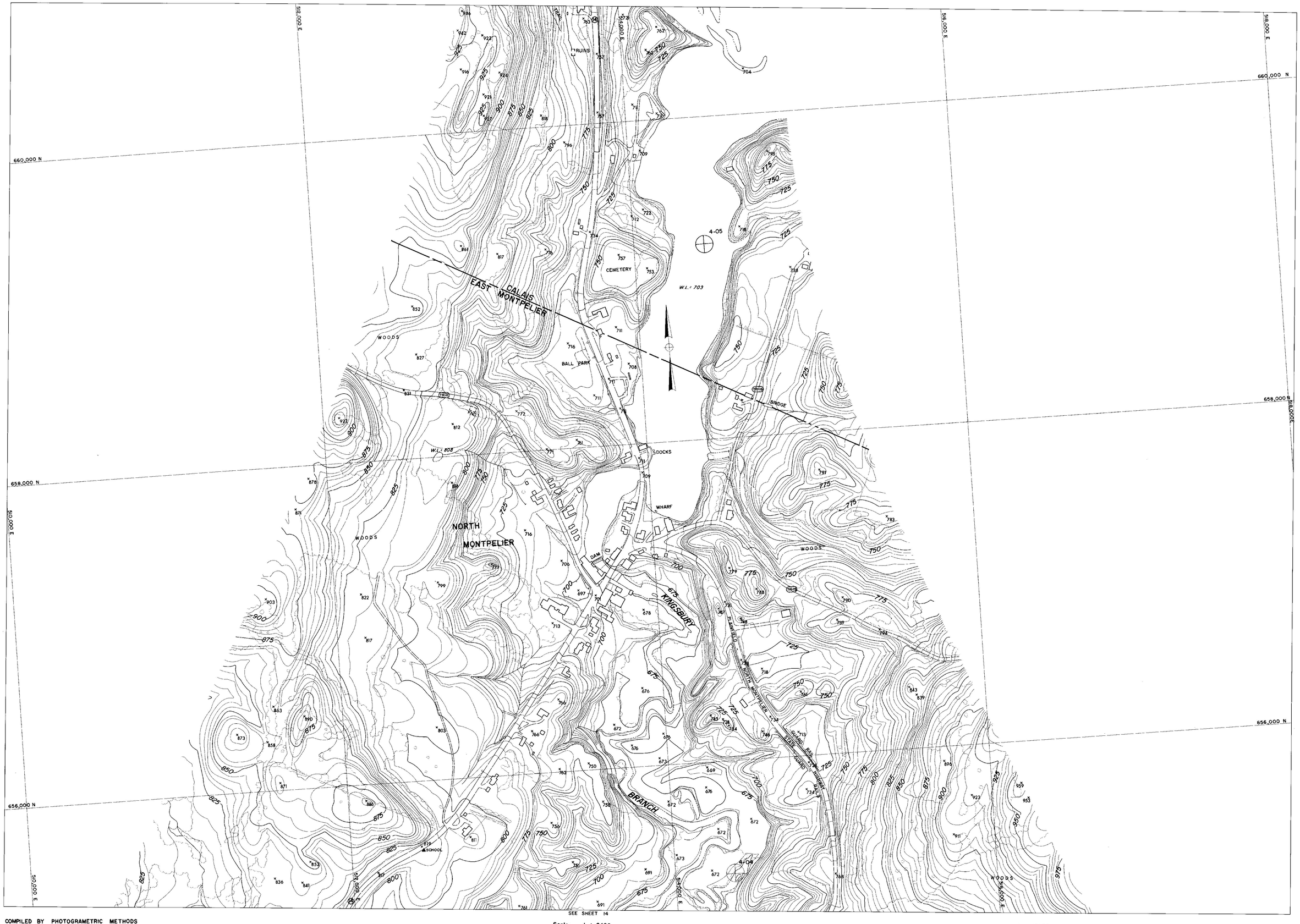

SEE SHEET 14

COMPILED BY PHOTOGRAMETRIC METHODS

MOORE SURVEY & MAPPING CORP.

CONTROL BY VT. GEODETIC SURVEY, U.S.C.&G.S. & M.S.&M. CORP.

Scale: 1 : 2400

200 0 200 400 600 800 feet

CONTOUR INTERVAL 5'

DATUM: MEAN SEA LEVEL 1929

2000' GRID BASED ON VERMONT STATE PLANE COORDINATE SYSTEM

TRANSVERSE MERCATOR PROJECTION

THE STATE OF VERMONT
DEPARTMENT OF HIGHWAYS
MONTPELIER-E. MONTPELIER-BERLIN
PLAIN.-MARSH.-CABOT-DANVILLE
TOPOGRAPHIC MAP

CONTRACT 2-67 DATE OF PHOTOGRAPHY: 5/13/67 5/29/67

SHEET 15 OF 44 SHEETS

266

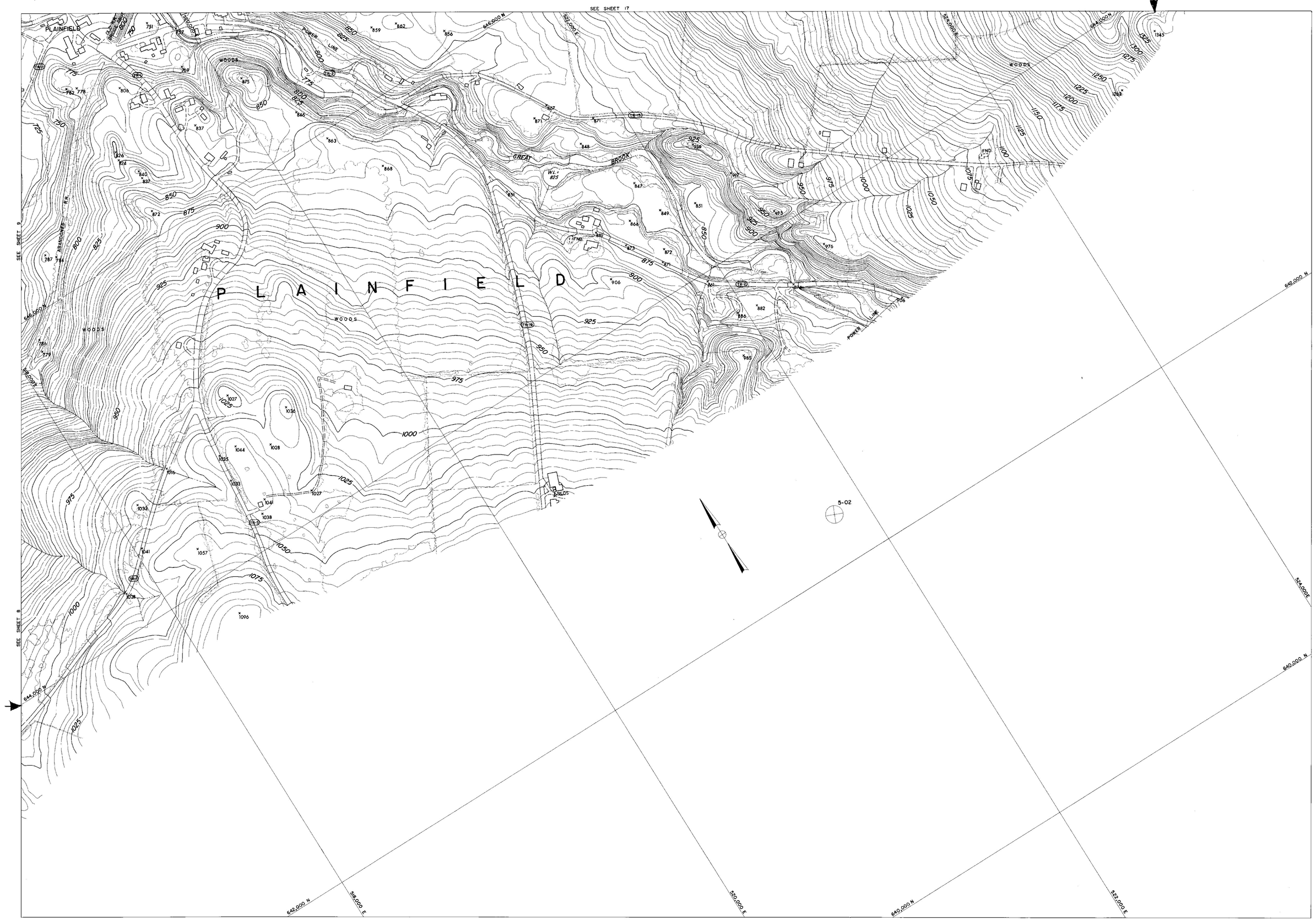

COMPILED BY PHOTOGRAMETRIC METHODS

MOORE SURVEY & MAPPING CORP.

CONTROL BY VT. GEODETIC SURVEY, U.S.C.&G.S. & M.S.&M. CORP.

Scale: 1 : 2400

200 0 200 400 600 800 feet

CONTOUR INTERVAL 5'

DATUM: MEAN SEA LEVEL 1929

2000' GRID BASED ON VERMONT STATE PLANE COORDINATE SYSTEM

TRANSVERSE MERCATOR PROJECTION

THE STATE OF VERMONT
DEPARTMENT OF HIGHWAYS
MONTPELIER—E. MONTPELIER—BERLIN
PLAIN.—MARSH.—CABOT—DANVILLE
TOPOGRAPHIC MAP

CONTRACT 2-67 DATE OF PHOTOGRAPHY: 5/13/67 5/29/67

SHEET 16 OF 44 SHEETS

266

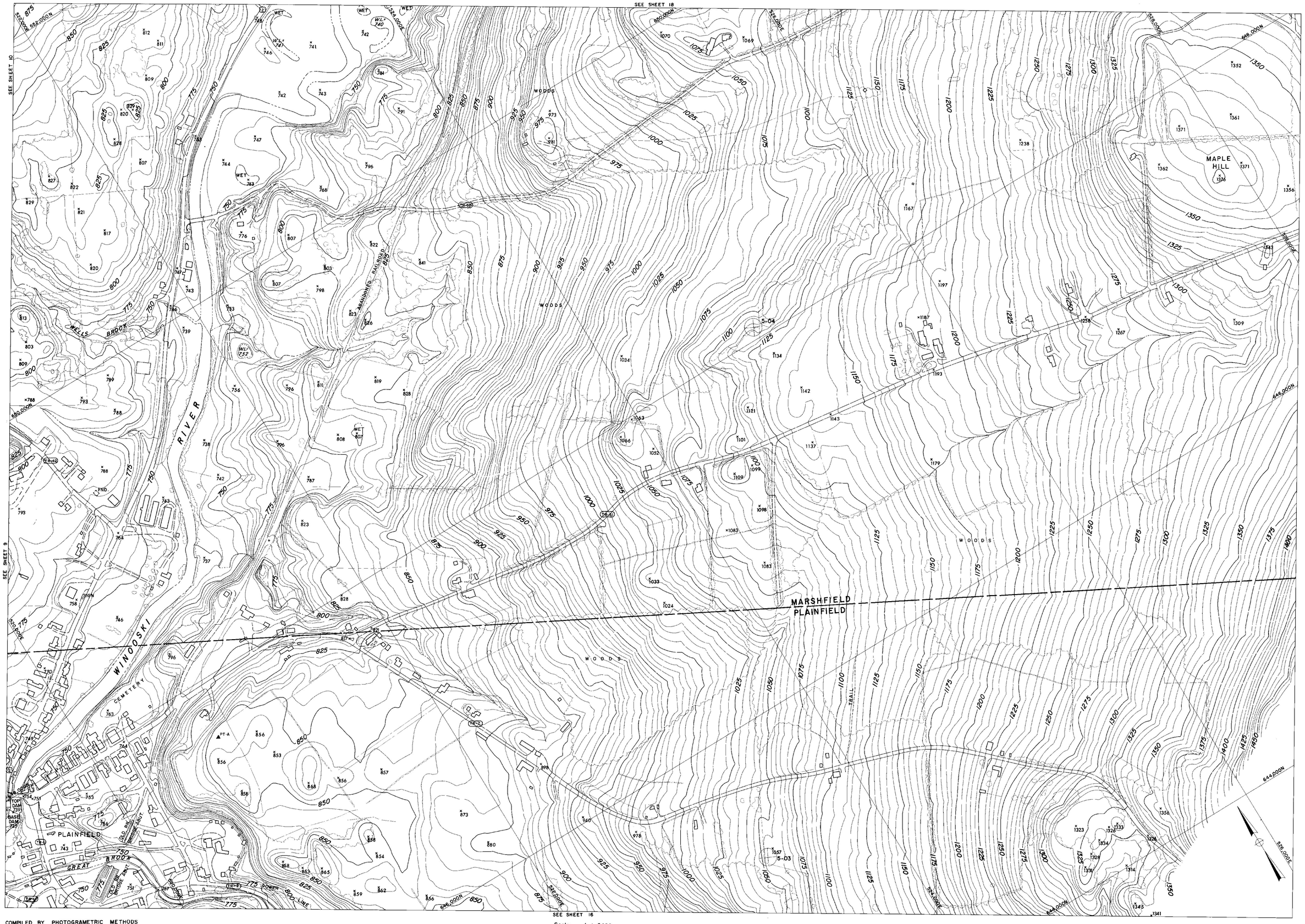

COMPILED BY PHOTOGRAMETRIC METHODS

MOORE SURVEY & MAPPING CORP.

CONTROL BY VT. GEODETIC SURVEY, U.S.C.&G.S. & M.S.&M. CORP.

Scale: 1 : 2400

200 0 200 400 600 800 feet

CONTOUR INTERVAL 5'

DATUM: MEAN SEA LEVEL 1929

2000' GRID BASED ON VERMONT STATE PLANE COORDINATE SYSTEM

TRANSVERSE MERCATOR PROJECTION

THE STATE OF VERMONT
DEPARTMENT OF HIGHWAYS
MONTPELIER-E. MONTPELIER-BERLIN
PLAIN.-MARSH.-CABOT-DANVILLE
TOPOGRAPHIC MAP

CONTRACT 2-67 DATE OF PHOTOGRAPHY: 5/13/67 5/29/67

SHEET 17 OF 44 SHEETS

266

SEE SHEET 19

SEE SHEET 10

MARSHFIELD

SEE SHEET 17

COMPILED BY PHOTOGRAMETRIC METHODS

MOORE SURVEY & MAPPING CORP.

CONTROL BY V.T. GEODETIC SURVEY, U.S.C.&G.S. & M.S.&M. CORP.

Scale: 1 : 2400

CONTOUR INTERVAL 5'
DATUM: MEAN SEA LEVEL 1929
2000' GRID BASED ON VERMONT STATE PLANE COORDINATE SYSTEM
TRANSVERSE MERCATOR PROJECTION

THE STATE OF VERMONT
DEPARTMENT OF HIGHWAYS
MONTPELIER—E. MONTPELIER—BERLIN
PLAIN.—MARSH.—CABOT—DANVILLE
TOPOGRAPHIC MAP

CONTRACT 2-67 DATE OF PHOTOGRAPHY: 5/13/67 5/29/67
SHEET 18 OF 44 SHEETS

266

SEE SHEET 20

SEE SHEET 18

COMPILED BY PHOTOGRAMETRIC METHODS
MOORE SURVEY & MAPPING CORP.
CONTROL BY VT. GEODETIC SURVEY, U.S.C.&G.S. & M.S.&M. CORP.

Scale: 1 : 2400
200 0 200 400 600 800 feet
CONTOUR INTERVAL 5'
DATUM: MEAN SEA LEVEL 1929
2000' GRID BASED ON VERMONT STATE PLANE COORDINATE SYSTEM
TRANSVERSE MERCATOR PROJECTION

THE STATE OF VERMONT
DEPARTMENT OF HIGHWAYS
MONTPELIER-E. MONTPELIER-BERLIN
PLAIN.-MARSH.-CABOT-DANVILLE
TOPOGRAPHIC MAP
CONTRACT 2-67 DATE OF PHOTOGRAPHY: 5/13/67 5/29/67
SHEET 19 OF 44 SHEETS

266

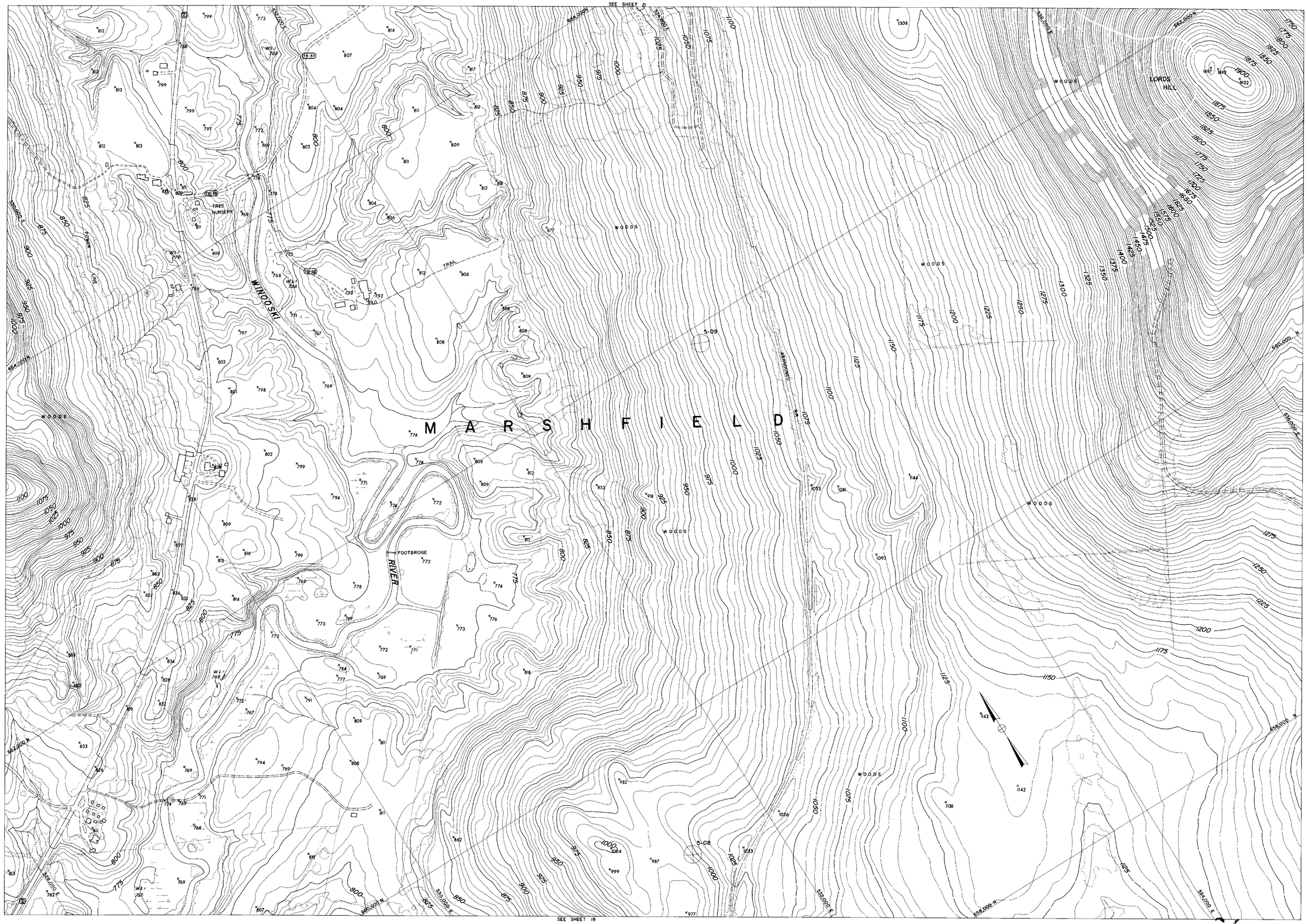

COMPILED BY PHOTOGRAMETRIC METHODS

MOORE SURVEY & MAPPING CORP.

CONTROL BY VT. GEODETIC SURVEY, U.S.C.&G.S. & M.S.&M. CORP.

Scale: 1 : 2400

200 0 200 400 600 800 feet

CONTOUR INTERVAL 5'

DATUM: MEAN SEA LEVEL 1929

2000' GRID BASED ON VERMONT STATE PLANE COORDINATE SYSTEM

TRANSVERSE MERCATOR PROJECTION

THE STATE OF VERMONT
DEPARTMENT OF HIGHWAYS
MONTPELIER-E. MONTPELIER-BERLIN
PLAIN.-MARSH.-CABOT-DANVILLE
TOPOGRAPHIC MAP

CONTRACT 2-67 DATE OF PHOTOGRAPHY: 5/13/67 5/29/67

SHEET 20 OF 44 SHEETS

266

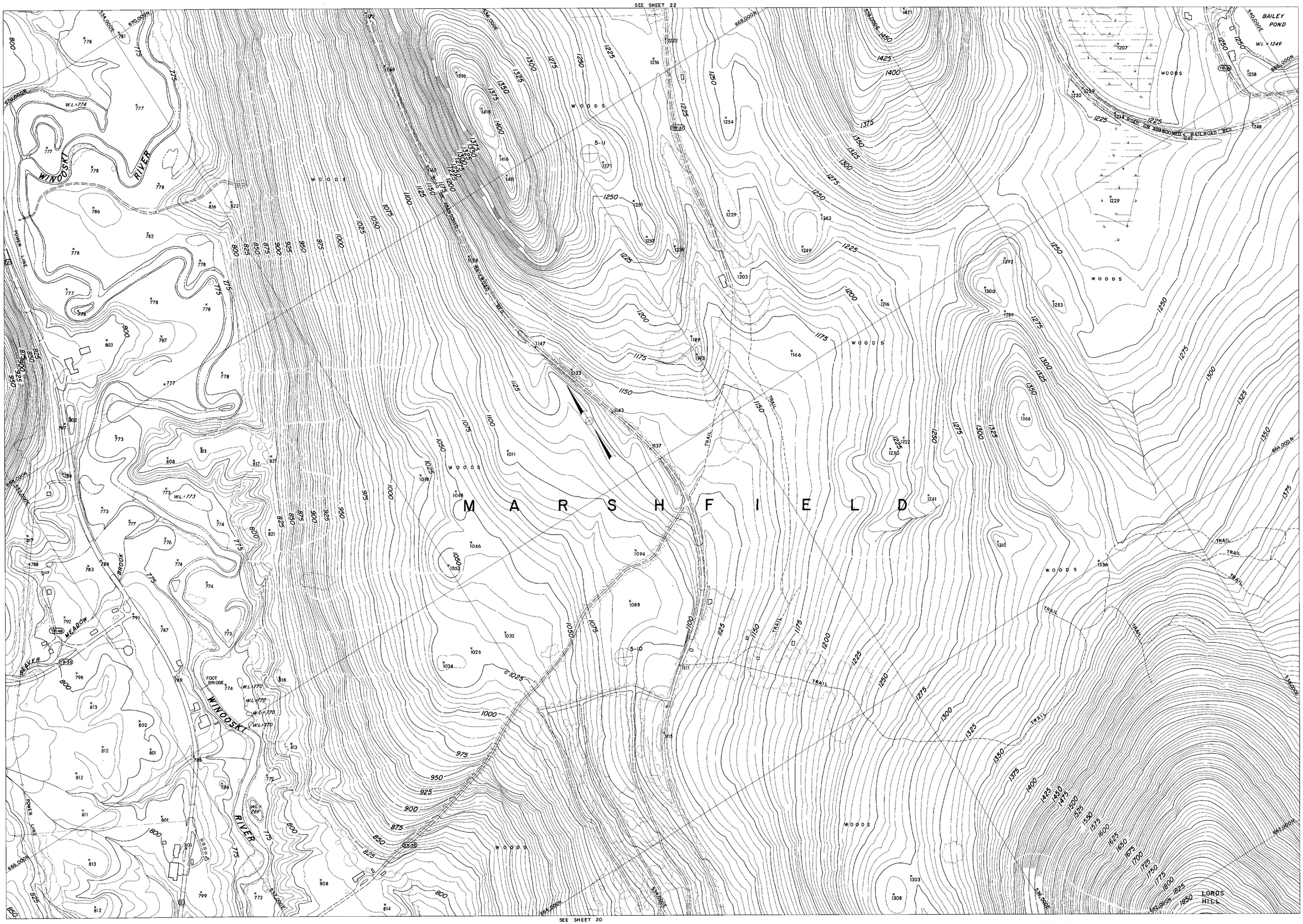

COMPILED BY PHOTOGRAMETRIC METHODS

MOORE SURVEY & MAPPING CORP.

CONTROL BY VT. GEODETIC SURVEY, U.S.C.&G.S. & M.S.&M. CORP.

Scale: 1 : 2400

200 0 200 400 600 800 feet

CONTOUR INTERVAL 5'

DATUM: MEAN SEA LEVEL 1929

2000' GRID BASED ON VERMONT STATE PLANE COORDINATE SYSTEM

TRANSVERSE MERCATOR PROJECTION

THE STATE OF VERMONT
DEPARTMENT OF HIGHWAYS
MONTPELIER–E. MONTPELIER–BERLIN
PLAIN.–MARSH.–CABOT–DANVILLE
TOPOGRAPHIC MAP

CONTRACT 2-67 DATE OF PHOTOGRAPHY: 5/13/67 5/29/67

SHEET 2: OF 44 SHEETS

266

SEE SHEET 23

M A R S H F I E L D

MAYS MTN.

MARSHFIELD STATION

WINOOSKI RIVER

LOVELAND LEDGE

KNOB HILL

POWER LINE

POWER LINE

TRAIL

TRAIL

TRAIL

ROAD ON ABANDONED R.R. BED

ROAD ON ABANDONED R.R. BED

ROAD ON ABANDONED R.R. BED

WOODS

WOODS

WOODS

WOODS

WOODS

WOODS

W.L.= 1252

W.L.=1249 BAILEY POND

DREW MTN.

EARTHEN DAM

5-12

TR-29

TR-30

TR-30

TR-30

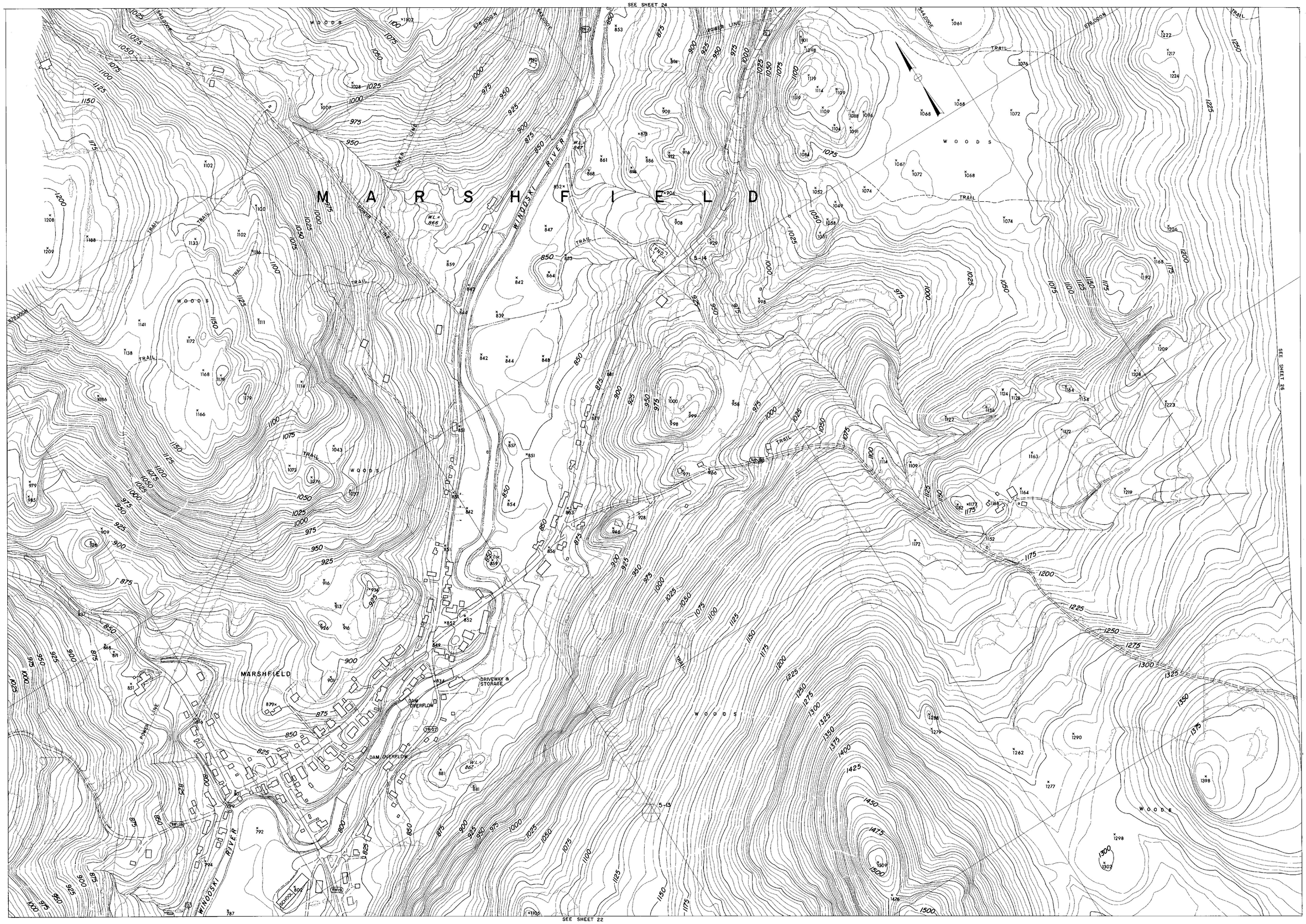

COMPILED BY PHOTOGRAMETRIC METHODS

MOORE SURVEY & MAPPING CORP.

CONTROL BY VT. GEODETIC SURVEY, U.S.C.&G.S. & M.S.&M. CORP.

Scale: 1 : 2400

200 0 200 400 600 800 feet

CONTOUR INTERVAL 5'
DATUM: MEAN SEA LEVEL 1929
2000' GRID BASED ON VERMONT STATE PLANE COORDINATE SYSTEM
TRANSVERSE MERCATOR PROJECTION

THE STATE OF VERMONT
DEPARTMENT OF HIGHWAYS
MONTPELIER–E. MONTPELIER–BERLIN
PLAIN.–MARSH.–CABOT–DANVILLE
TOPOGRAPHIC MAP

CONTRACT 2-67 DATE OF PHOTOGRAPHY: 5/13/67 5/29/67
SHEET 23 OF 44 SHEETS

266

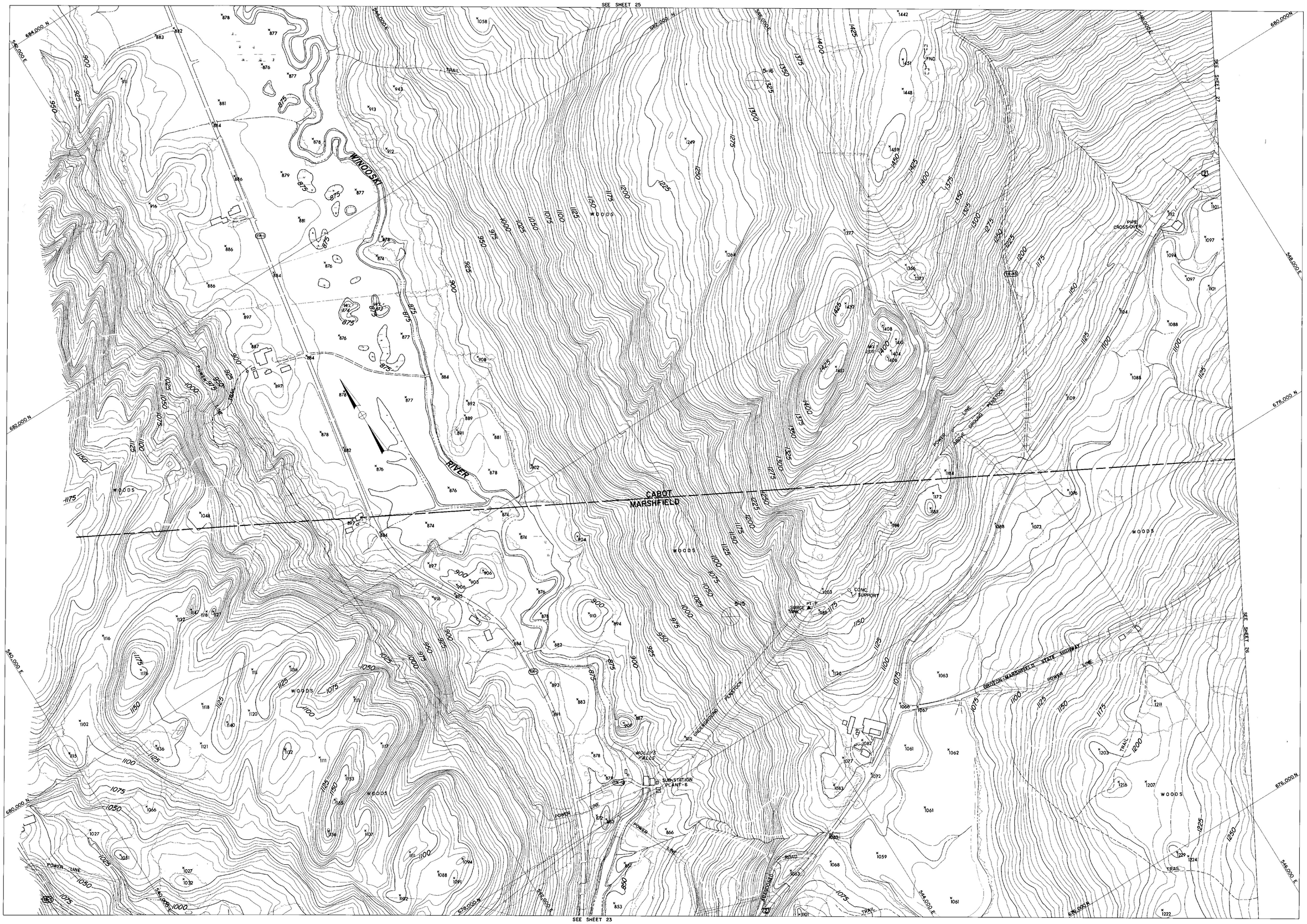

COMPILED BY PHOTOGRAMETRIC METHODS

MOORE SURVEY & MAPPING CORP.

CONTROL BY VT. GEODETIC SURVEY, U.S.C.&G.S. & M.S.&M. CORP.

Scale: 1 : 2400

200 0 200 400 600 800 feet

CONTOUR INTERVAL 5'

DATUM: MEAN SEA LEVEL 1929

2000' GRID BASED ON VERMONT STATE PLANE COORDINATE SYSTEM

TRANSVERSE MERCATOR PROJECTION

THE STATE OF VERMONT
DEPARTMENT OF HIGHWAYS
MONTPELIER-E. MONTPELIER-BERLIN
PLAIN.-MARSH.-CABOT-DANVILLE
TOPOGRAPHIC MAP

CONTRACT 2-67 DATE OF PHOTOGRAPHY: 5/13/67 5/29/67

SHEET 24 OF 44 SHEETS

266

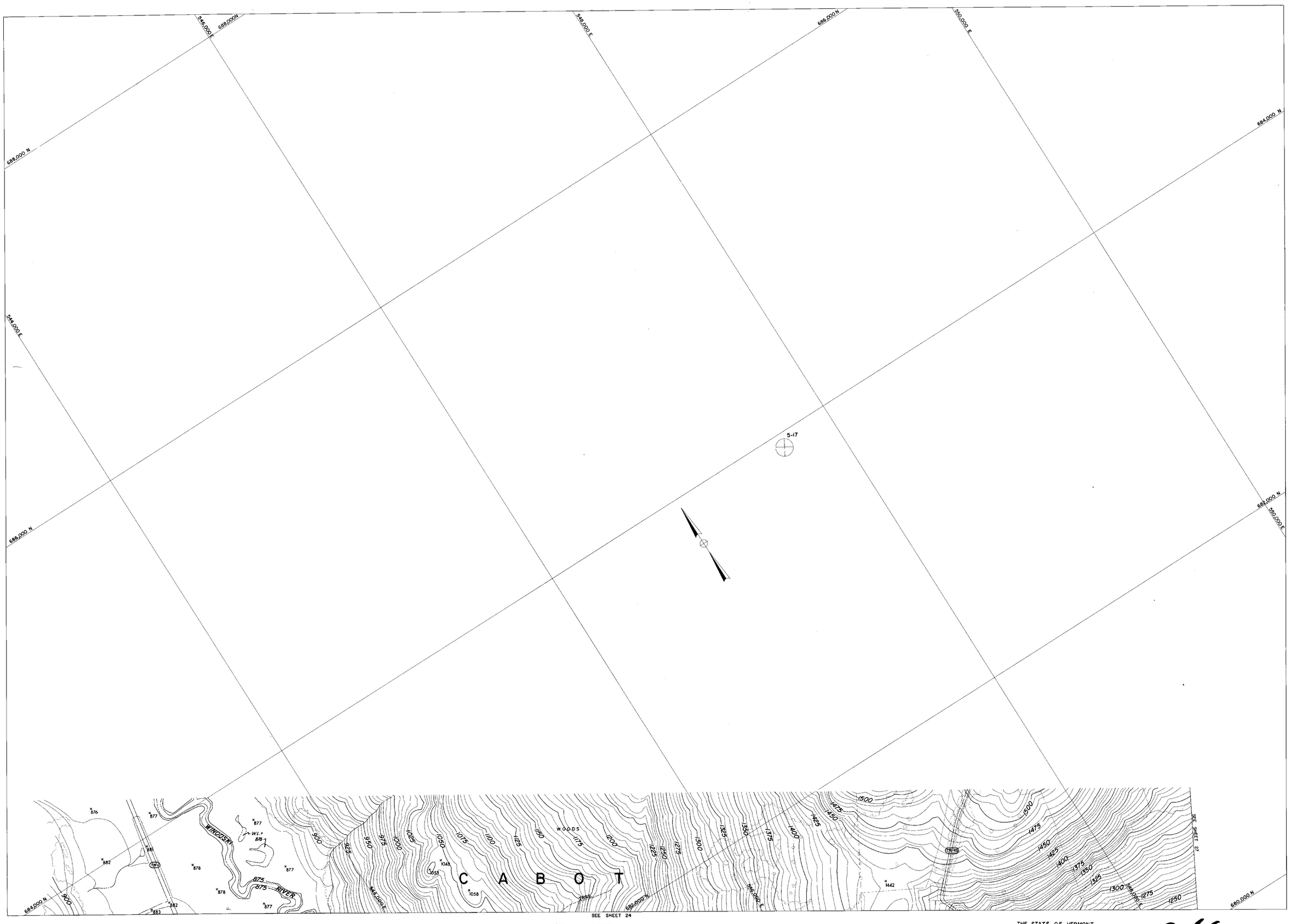

SEE SHEET 24

COMPILED BY PHOTOGRAMETRIC METHODS

MOORE SURVEY & MAPPING CORP.

CONTROL BY VT. GEODETIC SURVEY, U.S.C.&G.S. & M.S.&M. CORP.

Scale: 1 : 2400

200 0 200 400 600 800 feet

CONTOUR INTERVAL 5'
DATUM: MEAN SEA LEVEL 1929
2000' GRID BASED ON VERMONT STATE PLANE COORDINATE SYSTEM
TRANSVERSE MERCATOR PROJECTION

THE STATE OF VERMONT
DEPARTMENT OF HIGHWAYS
MONTPELIER-E. MONTPELIER-BERLIN
PLAIN.-MARSH.-CABOT-DANVILLE
TOPOGRAPHIC MAP

CONTRACT 2-67 DATE OF PHOTOGRAPHY: 5/13/67 5/29/67
SHEET 25 OF 44 SHEETS

266

SEE SHEET 27

CABOT
MARSHFIELD

GROTON - MARSHFIELD STATE HIGHWAY

POWER LINE

TRAIL

TRAIL

DREW
MOUNTAIN

WOODS

WOODS

WOODS

SEE SHEET 24

SEE SHEET 23

680,000N

678,000N

676,000N

674,000N

672,000N

548,000E

546,000E

544,000E

COMPILED BY PHOTOGRAMETRIC METHODS

MOORE SURVEY & MAPPING CORP.

CONTROL BY VT. GEODETIC SURVEY, U.S.C.&G.S. & M.S.&M. CORP.

Scale: 1 : 2400

200 0 200 400 600 800 feet

CONTOUR INTERVAL 5'

DATUM: MEAN SEA LEVEL 1929

2000' GRID BASED ON VERMONT STATE PLANE COORDINATE SYSTEM

TRANSVERSE MERCATOR PROJECTION

THE STATE OF VERMONT
DEPARTMENT OF HIGHWAYS
MONTPELIER – E. MONTPELIER – BERLIN
PLAIN. – MARSH. – CABOT – DANVILLE
TOPOGRAPHIC MAP

CONTRACT 2-67 DATE OF PHOTOGRAPHY: 5/13/67 5/29/67

SHEET 26 OF 44 SHEETS

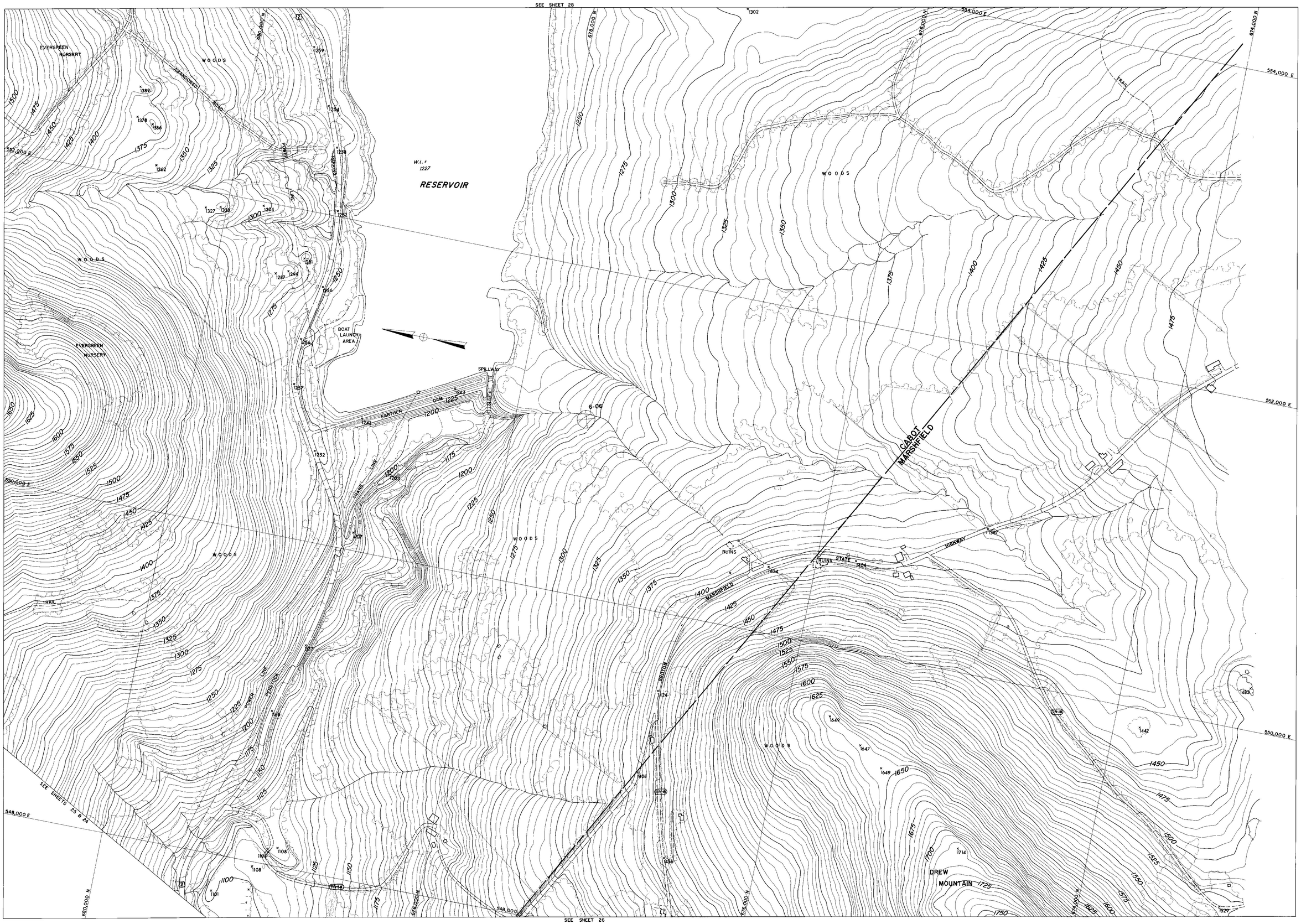

COMPILED BY PHOTOGRAMETRIC METHODS

MOORE SURVEY & MAPPING CORP.

CONTROL BY VT. GEODETIC SURVEY, U.S.C.&G.S. & M.S.&M. CORP.

Scale: 1 : 2400

200 0 200 400 600 800 feet

CONTOUR INTERVAL 5'

DATUM: MEAN SEA LEVEL 1929

2000' GRID BASED ON VERMONT STATE PLANE COORDINATE SYSTEM

TRANSVERSE MERCATOR PROJECTION

THE STATE OF VERMONT
DEPARTMENT OF HIGHWAYS
MONTPELIER-E. MONTPELIER-BERLIN
PLAIN.-MARSH.-CABOT-DANVILLE
TOPOGRAPHIC MAP

CONTRACT 2-67 DATE OF PHOTOGRAPHY: 5/13/67 5/29/67

SHEET 27 OF 44 SHEETS

266

C A B O T

RESERVOIR

SEE SHEET 31

SEE SHEET 30

SEE SHEET 29

SEE SHEET 27

SALVAGE YARD

EVERGREEN NURSERY

ROCKS

6-07

TRAIL

POWER LINE

WOODS

W.L.= 1274

W.L.= 1227

558,000 E

556,000 E

554,000 E

682,000 N

680,000 N

678,000 N

676,000 N

674,000 N

COMPILED BY PHOTOGRAMETRIC METHODS

MOORE SURVEY & MAPPING CORP.

CONTROL BY VT. GEODETIC SURVEY, U.S.C.&G.S. & M.S.&M. CORP.

Scale: 1 : 2400

200 0 200 400 600 800 feet

CONTOUR INTERVAL 5'

DATUM: MEAN SEA LEVEL 1929

2000' GRID BASED ON VERMONT STATE PLANE COORDINATE SYSTEM

TRANSVERSE MERCATOR PROJECTION

THE STATE OF VERMONT
DEPARTMENT OF HIGHWAYS
MONTPELIER–E. MONTPELIER–BERLIN
PLAIN.–MARSH.–CABOT–DANVILLE
TOPOGRAPHIC MAP

CONTRACT 2-67 DATE OF PHOTOGRAPHY: 5/13/67 5/29/67

SHEET 28 OF 44 SHEETS

266

SEE SHEET 28

SEE SHEET 30

RESERVOIR

W.L. = 1227

ROCKS

CABOT
MARSHFIELD

CABOT
PEACHAM

WASHINGTON CO.
CALEDONIA CO.

MARSFIELD
PEACHAM

PEACHAM
CORNER

PEACHAM
POND

W.L. = 1399

EARTHEN DAM

EARTHEN DAM
W.L.
1526

GROTON - MARSHFIELD STATE HIGHWAY

WOODS

558,000 E

560,000 E

562,000 E

564,000 E

566,000 E

568,000 E

670,000 N

672,000 N

674,000 N

COMPILED BY PHOTOGRAMETRIC METHODS

MOORE SURVEY & MAPPING CORP.

CONTROL BY V.T. GEODETIC SURVEY, U.S.C.&G.S. & M.S.&M. CORP.

Scale: 1 : 2400

200 0 200 400 600 800 feet

CONTOUR INTERVAL 5'

DATUM: MEAN SEA LEVEL 1929

2000' GRID BASED ON VERMONT STATE PLANE COORDINATE SYSTEM
TRANSVERSE MERCATOR PROJECTION

THE STATE OF VERMONT
DEPARTMENT OF HIGHWAYS
MONTPELIER-E. MONTPELIER-BERLIN
PLAIN.-MARSH.-CABOT-DANVILLE
TOPOGRAPHIC MAP

CONTRACT 2-67 DATE OF PHOTOGRAPHY: 5/13/67 5/29/67
SHEET 29 OF 44 SHEETS

266

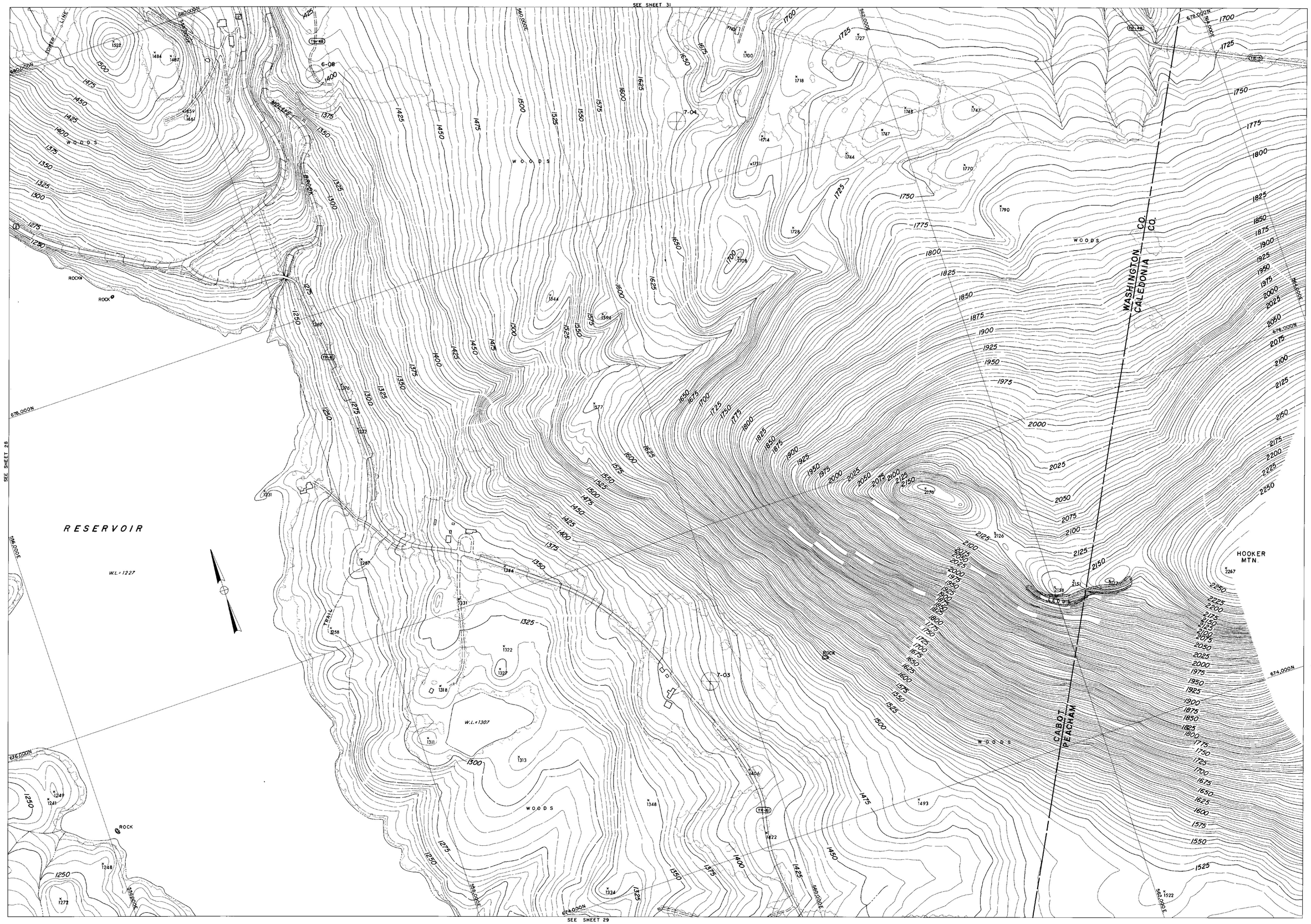

COMPILED BY PHOTOGRAMETRIC METHODS

MOORE SURVEY & MAPPING CORP.

CONTROL BY VT. GEODETIC SURVEY, U.S.C.&G.S. & M.S.&M. CORP.

Scale: 1 : 2400

200 0 200 400 600 800 feet

CONTOUR INTERVAL 5'

DATUM: MEAN SEA LEVEL 1929

2000' GRID BASED ON VERMONT STATE PLANE COORDINATE SYSTEM

TRANSVERSE MERCATOR PROJECTION

THE STATE OF VERMONT
DEPARTMENT OF HIGHWAYS
MONTPELIER–E. MONTPELIER–BERLIN
PLAIN.–MARSH.–CABOT–DANVILLE
TOPOGRAPHIC MAP

CONTRACT 2-67 DATE OF PHOTOGRAPHY: 5/13/67 5/29/67

SHEET 30 OF 44 SHEETS

266

SEE SHEET 32

SEE SHEET 28

SEE SHEET 30

COMPILED BY PHOTOGRAMETRIC METHODS

MOORE SURVEY & MAPPING CORP.

CONTROL BY VT. GEODETIC SURVEY, U.S.C.&G.S. & M.S.&M. CORP.

Scale: 1 : 2400

200 0 200 400 600 800 feet

CONTOUR INTERVAL 5'

DATUM: MEAN SEA LEVEL 1929

2000' GRID BASED ON VERMONT STATE PLANE COORDINATE SYSTEM

TRANSVERSE MERCATOR PROJECTION

THE STATE OF VERMONT
DEPARTMENT OF HIGHWAYS
MONTPELIER–E. MONTPELIER–BERLIN
PLAIN.–MARSH.–CABOT–DANVILLE
TOPOGRAPHIC MAP

CONTRACT 2-67 DATE OF PHOTOGRAPHY: 5/13/67 5/29/67

SHEET 31 OF 44 SHEETS

266

SEE SHEET 33

C A B O T

EAST CABOT

SEE SHEET 31

COMPILED BY PHOTOGRAMETRIC METHODS

MOORE SURVEY & MAPPING CORP.

CONTROL BY VT. GEODETIC SURVEY, U.S.C.&G.S. & M.S.&M. CORP.

Scale: 1 : 2400

200 0 200 400 600 800 feet

CONTOUR INTERVAL 5'

DATUM: MEAN SEA LEVEL 1929

2000' GRID BASED ON VERMONT STATE PLANE COORDINATE SYSTEM

TRANSVERSE MERCATOR PROJECTION

THE STATE OF VERMONT
DEPARTMENT OF HIGHWAYS
MONTPELIER—E. MONTPELIER—BERLIN
PLAIN.—MARSH.—CABOT—DANVILLE
TOPOGRAPHIC MAP

CONTRACT 2-67 DATE OF PHOTOGRAPHY: 5/13/67 5/29/67

SHEET 32 OF 44 SHEETS

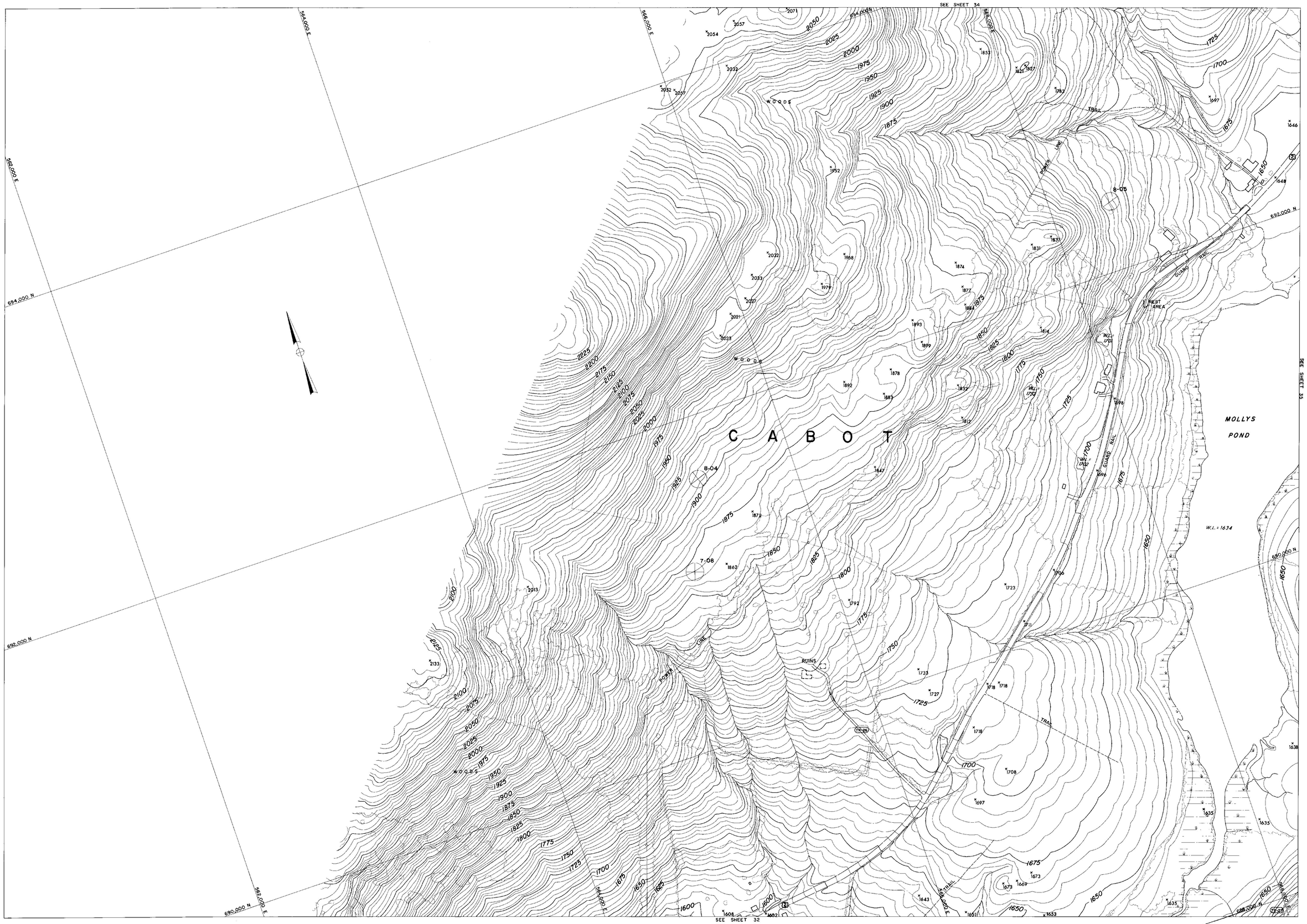

COMPILED BY PHOTOGRAMETRIC METHODS

MOORE SURVEY & MAPPING CORP.

CONTROL BY VT. GEODETIC SURVEY, U.S.C.&G.S. & M.S.&M. CORP.

Scale: 1 : 2400

200 0 200 400 600 800 feet

CONTOUR INTERVAL 5'

DATUM: MEAN SEA LEVEL 1929

2000' GRID BASED ON VERMONT STATE PLANE COORDINATE SYSTEM

TRANSVERSE MERCATOR PROJECTION

THE STATE OF VERMONT
DEPARTMENT OF HIGHWAYS
MONTPELIER-E. MONTPELIER-BERLIN
PLAIN-MARSH-CABOT-DANVILLE
TOPOGRAPHIC MAP

CONTRACT 2-67 DATE OF PHOTOGRAPHY: 5/13/67 5/29/67

SHEET 33 OF 44 SHEETS

266

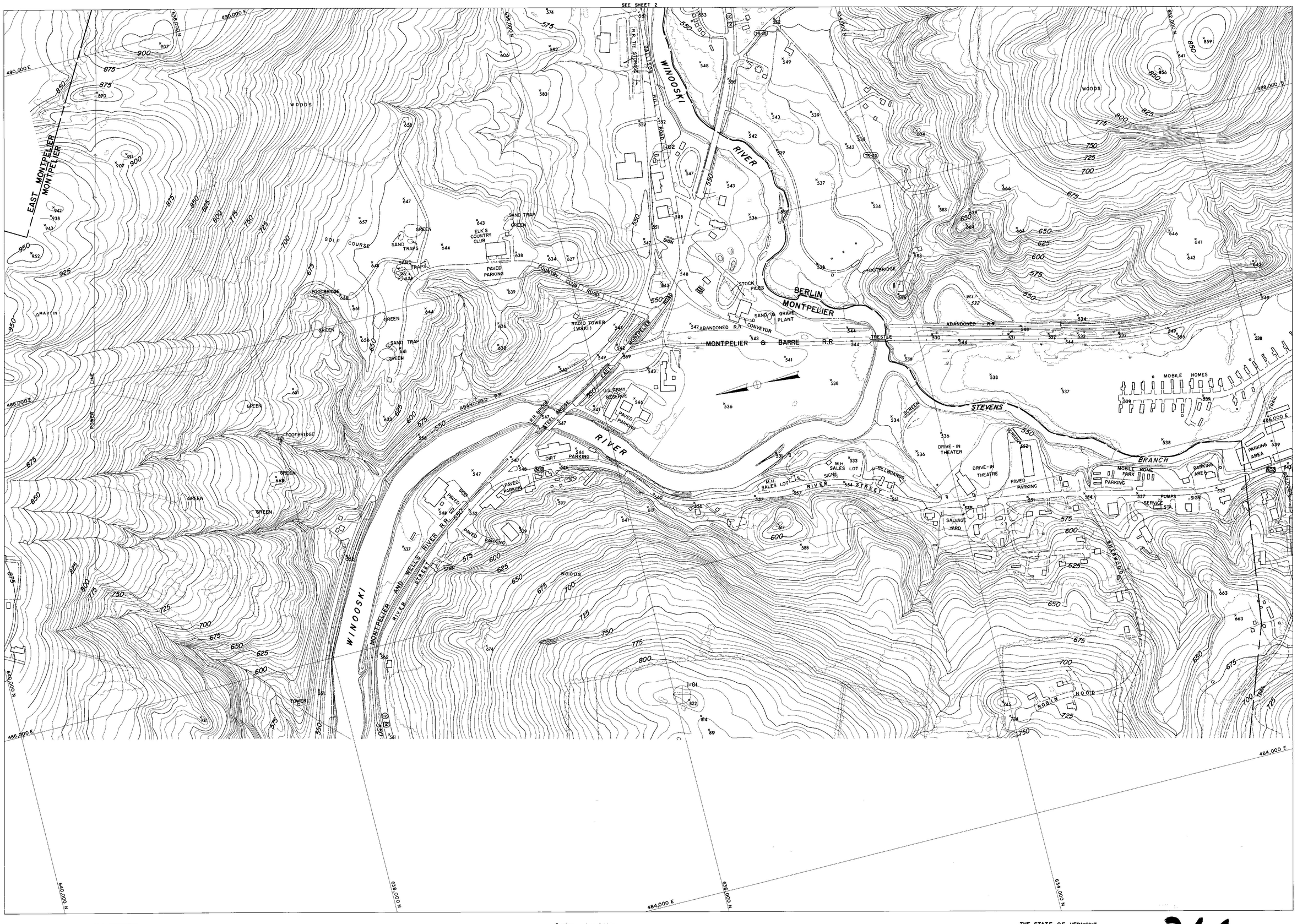

COMPILED BY PHOTOGRAMETRIC METHODS

MOORE SURVEY & MAPPING CORP.

CONTROL BY VT. GEODETIC SURVEY, U.S.C.&G.S. & M.S.&M. CORP.

Scale: 1 : 2400

200 0 200 400 600 800 feet

CONTOUR INTERVAL 5'

DATUM: MEAN SEA LEVEL 1929

2000' GRID BASED ON VERMONT STATE PLANE COORDINATE SYSTEM

TRANSVERSE MERCATOR PROJECTION

THE STATE OF VERMONT
DEPARTMENT OF HIGHWAYS
MONTPELIER–E. MONTPELIER–BERLIN
PLAIN.–MARSH.–CABOT–DANVILLE
TOPOGRAPHIC MAP

CONTRACT 2-67 DATE OF PHOTOGRAPHY: 5/13/67 5/29/67

SHEET 1 OF 44 SHEETS

266

MIDDLEBURY

Spring Map Photogrammetry

1" = 200'

"JPL"

1 of 3

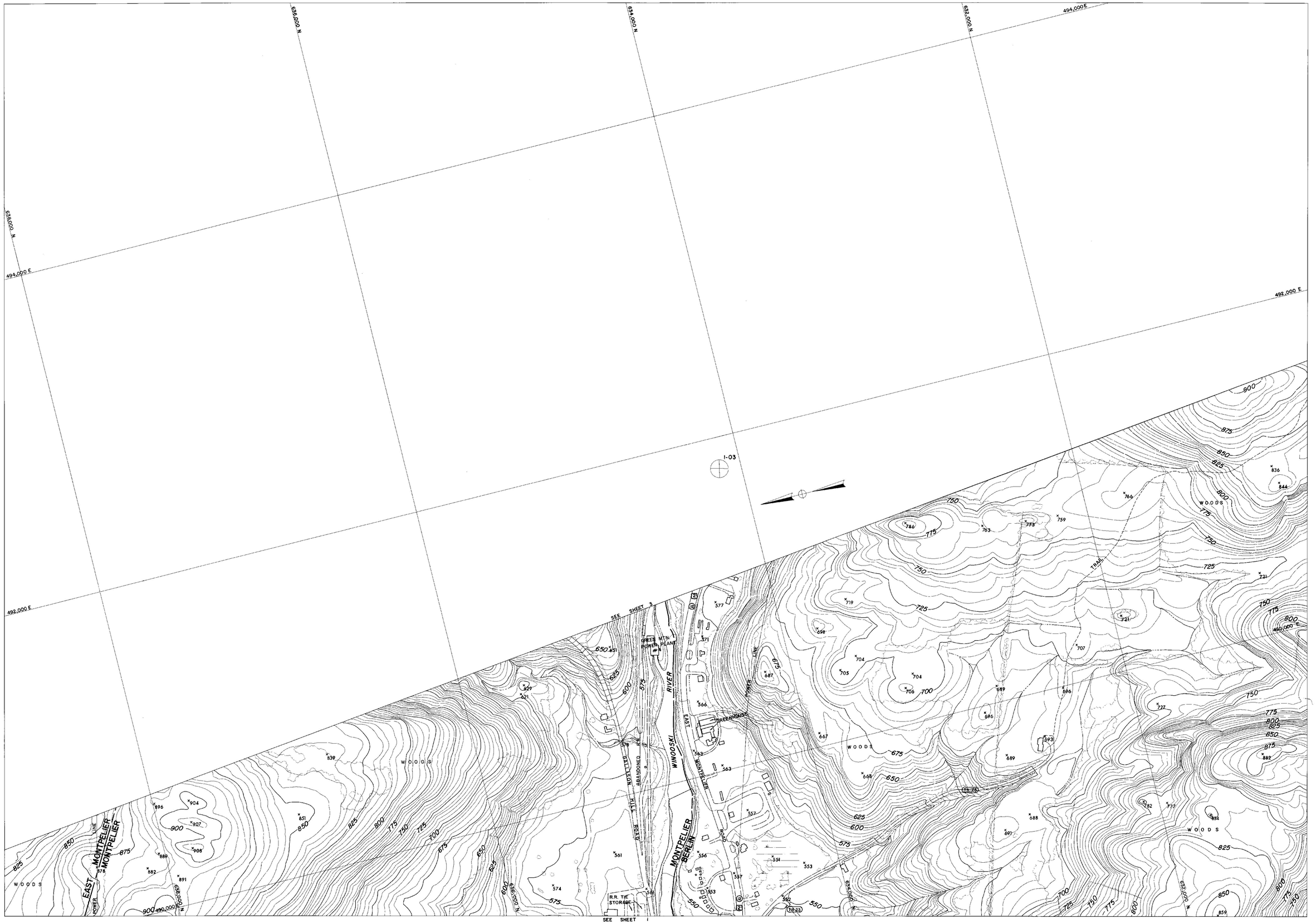

COMPILED BY PHOTOGRAMETRIC METHODS

MOORE SURVEY & MAPPING CORP.

CONTROL BY VT. GEODETIC SURVEY, U.S.C.&G.S. & M.S.&M. CORP.

Scale: 1 : 2400

200 0 200 400 600 800 feet

CONTOUR INTERVAL 5'

DATUM: MEAN SEA LEVEL 1929

2000' GRID BASED ON VERMONT STATE PLANE COORDINATE SYSTEM

TRANSVERSE MERCATOR PROJECTION

THE STATE OF VERMONT
DEPARTMENT OF HIGHWAYS
MONTPELIER–E. MONTPELIER–BERLIN
PLAIN.–MARSH.–CABOT–DANVILLE
TOPOGRAPHIC MAP

CONTRACT 2-67 DATE OF PHOTOGRAPHY: 5/13/67 5/29/67

SHEET 2 OF 44 SHEETS

266

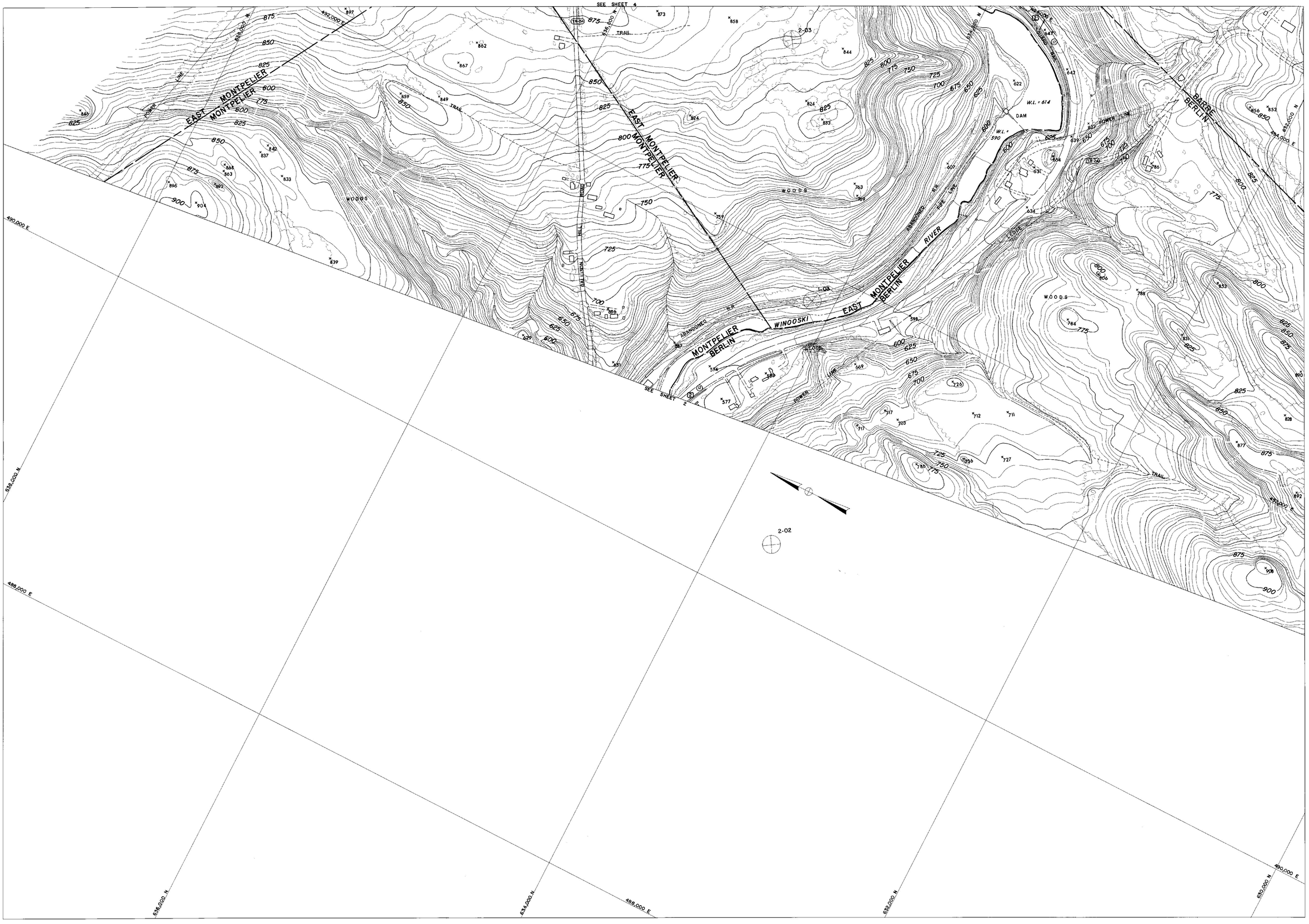

COMPILED BY PHOTOGRAMETRIC METHODS

MOORE SURVEY & MAPPING CORP.

CONTROL BY VT. GEODETIC SURVEY, U.S.C.&G.S. & M.S.&M. CORP.

Scale: 1 : 2400

200 0 200 400 600 800 feet

CONTOUR INTERVAL 5'

DATUM: MEAN SEA LEVEL 1929

2000' GRID BASED ON VERMONT STATE PLANE COORDINATE SYSTEM

TRANSVERSE MERCATOR PROJECTION

THE STATE OF VERMONT
DEPARTMENT OF HIGHWAYS
MONTPELIER – E. MONTPELIER – BERLIN
PLAIN. – MARSH. – CABOT – DANVILLE
TOPOGRAPHIC MAP

CONTRACT 2-67 DATE OF PHOTOGRAPHY: 5/13/67 5/29/67

SHEET 3 OF 44 SHEETS

266

SEE SHEET 5

SEE SHEET 3

COMPILED BY PHOTOGRAMETRIC METHODS

MOORE SURVEY & MAPPING CORP.

CONTROL BY VT. GEODETIC SURVEY, U.S.C.&G.S. & M.S.&M. CORP.

Scale: 1 : 2400

200 0 200 400 600 800 (ft)

CONTOUR INTERVAL 5'

DATUM: MEAN SEA LEVEL 1929

2000' GRID BASED ON VERMONT STATE PLANE COORDINATE SYSTEM

TRANSVERSE MERCATOR PROJECTION

THE STATE OF VERMONT

DEPARTMENT OF HIGHWAYS

MONTPELIER–E. MONTPELIER–BERLIN

PLAIN.–MARSH.–CABOT–DANVILLE

TOPOGRAPHIC MAP

CONTRACT 2-67 DATE OF PHOTOGRAPHY: 5/13/67 5/29/67

SHEET 4 OF 44 SHEETS

266

SEE SHEET 6

SEE SHEET 11

EAST MONTPELIER

BENNETT BROOK

WINOOSKI RIVER

WINOOSKI

ABANDONED R.R. GRADE

ABANDONED ROAD

PIONEER LINE

WOODS

LEDGE

SALVAGE YARD

2-06

2-05

SEE SHEET 4

COMPILED BY PHOTOGRAMETRIC METHODS

MOORE SURVEY & MAPPING CORP.

CONTROL BY VT. GEODETIC SURVEY, U.S.C.&G.S. & M.S.&M. CORP.

Scale: 1 : 2400

200 0 200 400 600 800 feet

CONTOUR INTERVAL 5'

DATUM: MEAN SEA LEVEL 1929

2000' GRID BASED ON VERMONT STATE PLANE COORDINATE SYSTEM

TRANSVERSE MERCATOR PROJECTION

THE STATE OF VERMONT
DEPARTMENT OF HIGHWAYS
MONTPELIER–E. MONTPELIER–BERLIN
PLAIN.–MARSH.–CABOT–DANVILLE
TOPOGRAPHIC MAP

CONTRACT 2-67 DATE OF PHOTOGRAPHY: 5/13/67 5/29/67

SHEET 5 OF 44 SHEETS

266

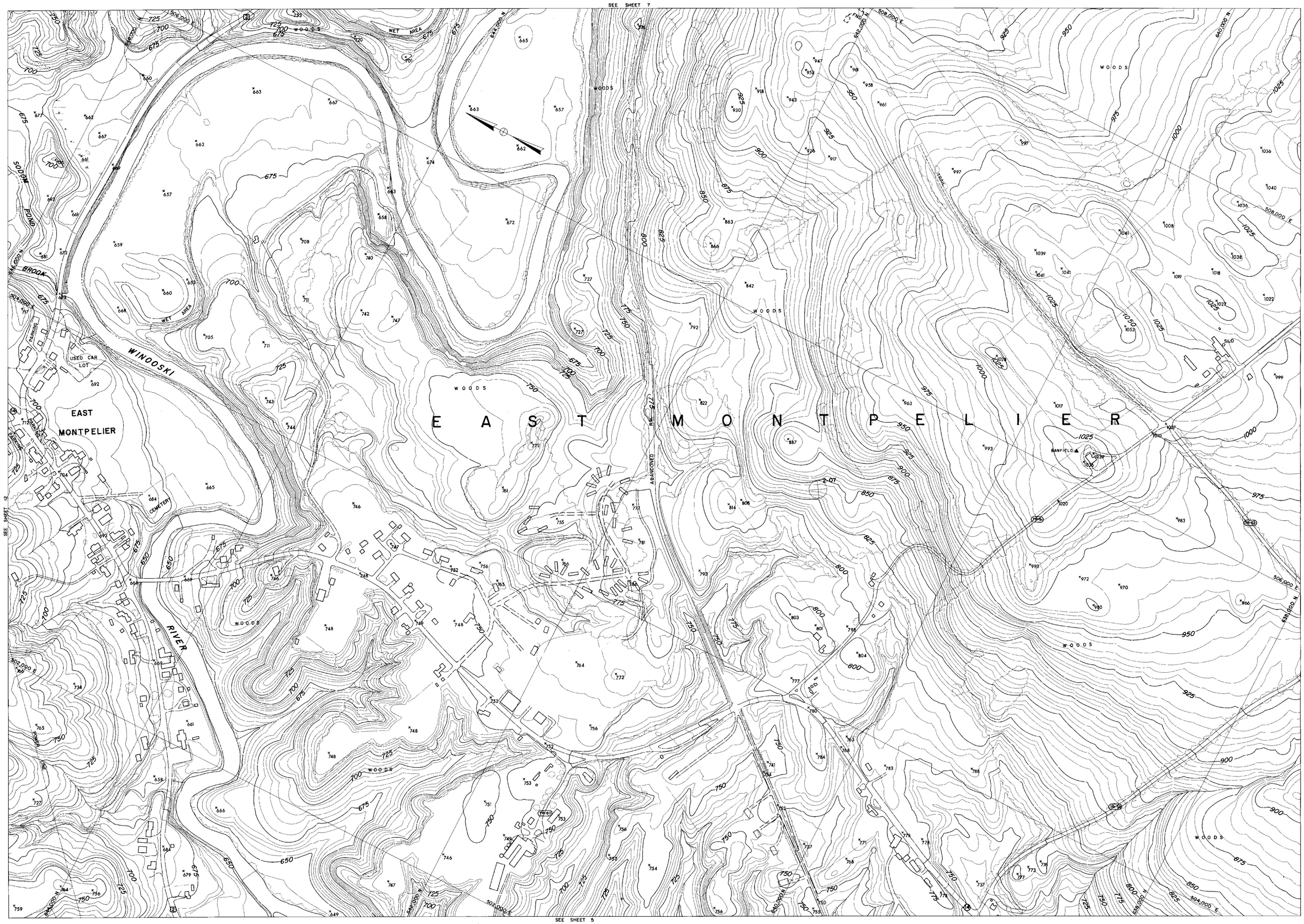

COMPILED BY PHOTOGRAMETRIC METHODS

MOORE SURVEY & MAPPING CORP.

CONTROL BY VT. GEODETIC SURVEY, U.S.C.&G.S. & M.S.&M. CORP.

Scale: 1 : 2400

200 0 200 400 600 800 feet

CONTOUR INTERVAL 5'

DATUM: MEAN SEA LEVEL 1929

2000' GRID BASED ON VERMONT STATE PLANE COORDINATE SYSTEM

TRANSVERSE MERCATOR PROJECTION

THE STATE OF VERMONT
DEPARTMENT OF HIGHWAYS
MONTPELIER–E. MONTPELIER–BERLIN
PLAIN.–MARSH.–CABOT–DANVILLE
TOPOGRAPHIC MAP

CONTRACT 2-67 DATE OF PHOTOGRAPHY: 5/13/67 5/29/67

SHEET 6 OF 44 SHEETS

266

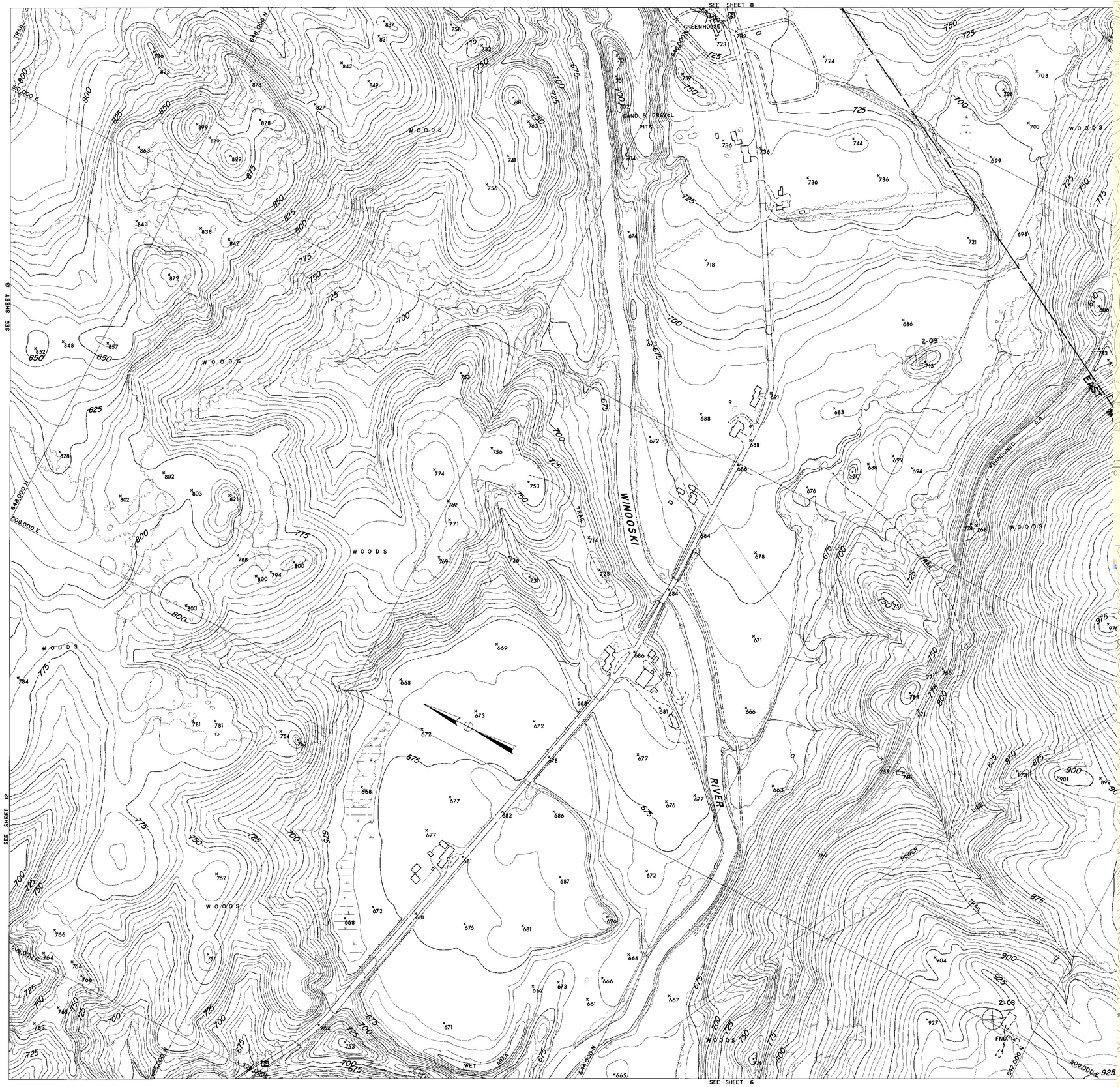

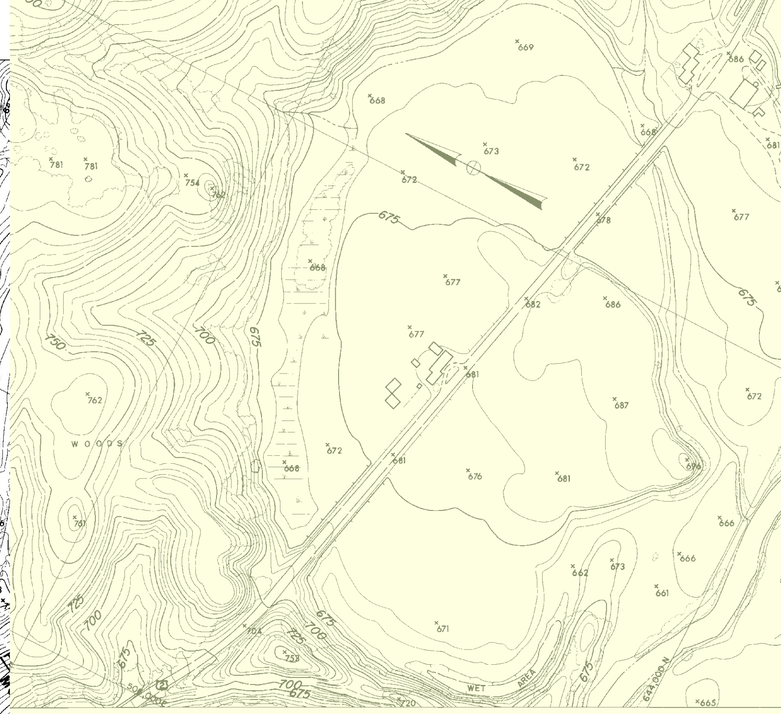

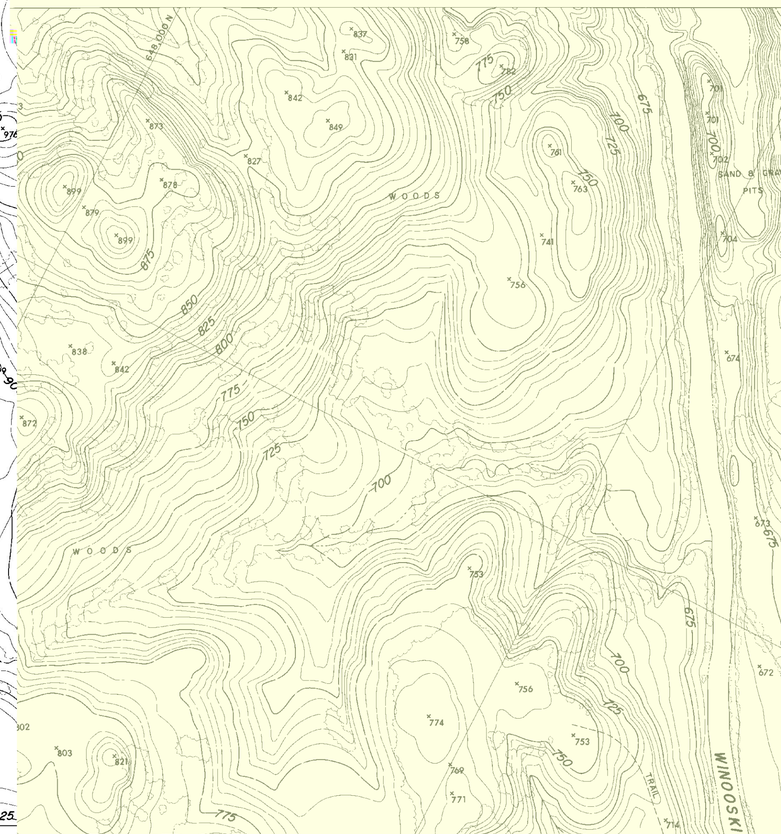

COMPILED BY PHOTOGRAMETRIC METHODS
MOORE SURVEY & MAPPING CORP.
CONTROL BY VT. GEODETIC SURVEY, U.S.C.&G.S. & M.S.B.M. CORP.

Scale: 1 : 2400
200 0 200 400 600 800 feet
CONTOUR INTERVAL 5'
DATUM: MEAN SEA LEVEL 1929
2000' GRID BASED ON VERMONT STATE PLANE COORDINATE SYSTEM
TRANSVERSE MERCATOR PROJECTION



COMPILED BY PHOTOGRAMETRIC METHODS

MOORE SURVEY & MAPPING CORP.

CONTROL BY VT. GEODETIC SURVEY, U.S.C.&G.S. & M.S.&M. CORP.

Scale: 1 : 2400

200 0 200 400 600 800 feet

CONTOUR INTERVAL 5'
DATUM: MEAN SEA LEVEL 1929
2000' GRID BASED ON VERMONT STATE PLANE COORDINATE SYSTEM
TRANSVERSE MERCATOR PROJECTION

THE STATE OF VERMONT
DEPARTMENT OF HIGHWAYS
MONTPELIER–E. MONTPELIER–BERLIN
PLAIN.–MARSH.–CABOT–DANVILLE
TOPOGRAPHIC MAP

CONTRACT 2-67 DATE OF PHOTOGRAPHY: 5/13/67 5/29/67
SHEET 8 OF 44 SHEETS

266

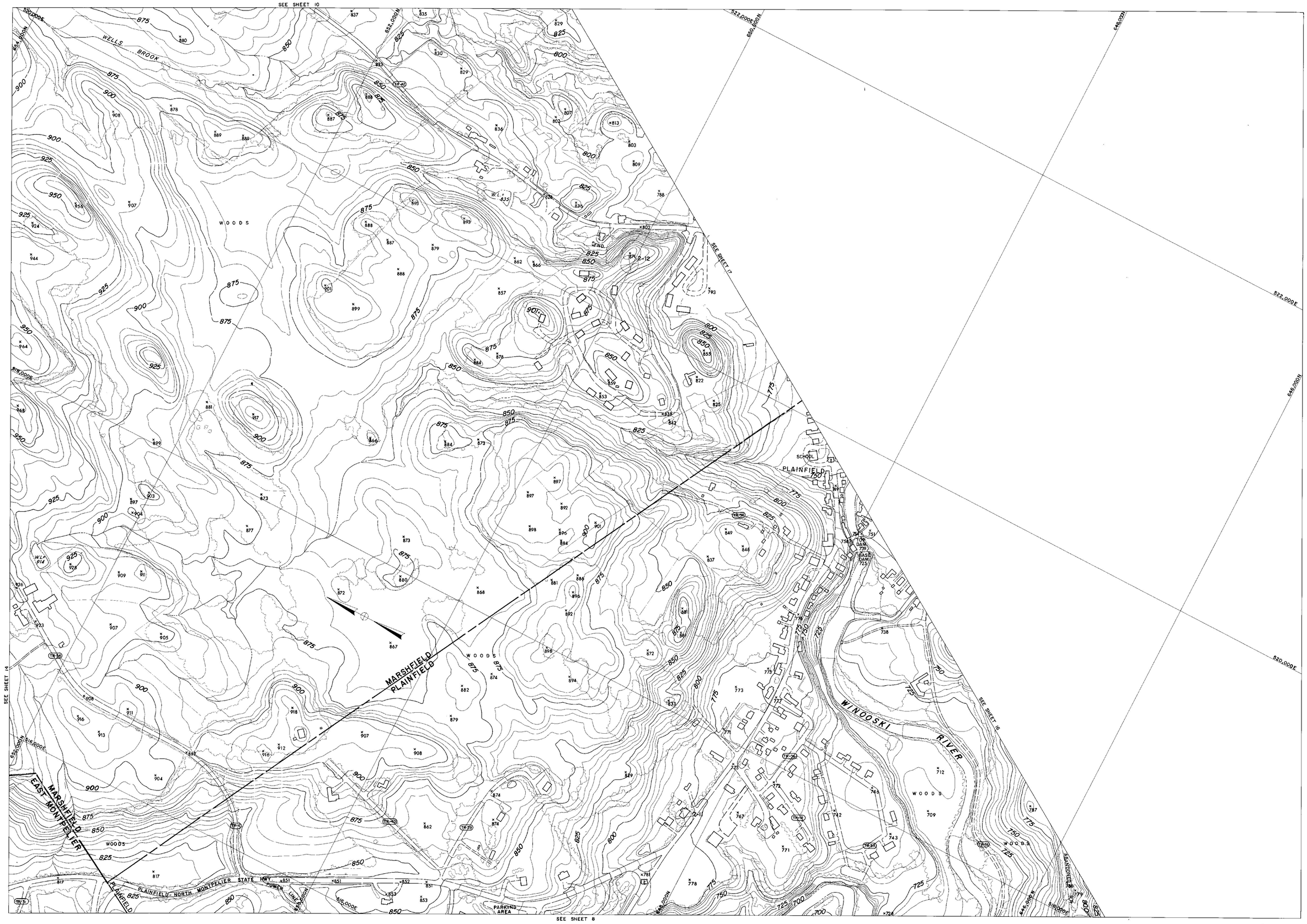

SEE SHEET 8

COMPILED BY PHOTOGRAMETRIC METHODS

MOORE SURVEY & MAPPING CORP.

CONTROL BY VT. GEODETIC SURVEY, U.S.C.&G.S. & M.S.&M. CORP.

Scale: 1 : 2400

200 0 200 400 600 800 feet

CONTOUR INTERVAL 5'

DATUM: MEAN SEA LEVEL 1929

2000' GRID BASED ON VERMONT STATE PLANE COORDINATE SYSTEM

TRANSVERSE MERCATOR PROJECTION

THE STATE OF VERMONT
DEPARTMENT OF HIGHWAYS
MONTPELIER–E. MONTPELIER–BERLIN
PLAIN.–MARSH.–CABOT–DANVILLE
TOPOGRAPHIC MAP

CONTRACT 2-67 DATE OF PHOTOGRAPHY: 5/13/67 5/29/67

SHEET 9 OF 44 SHEETS

266

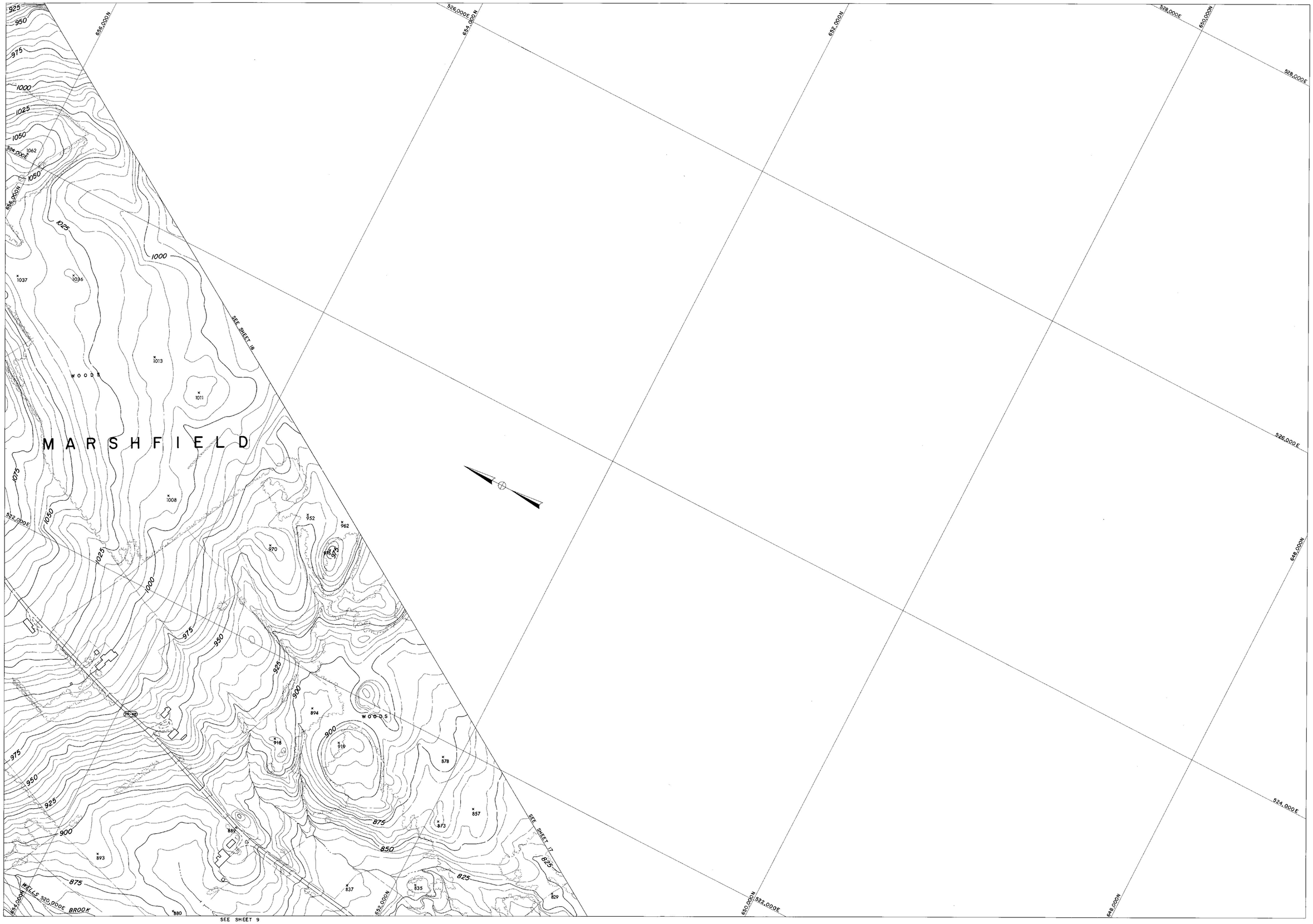

COMPILED BY PHOTOGRAMETRIC METHODS

MOORE SURVEY & MAPPING CORP.

CONTROL BY VT. GEODETIC SURVEY, U.S.C.&G.S. & M.S.&M. CORP.

Scale: 1 : 2400

200 0 200 400 600 800 feet

CONTOUR INTERVAL 5'

DATUM: MEAN SEA LEVEL 1929

2000' GRID BASED ON VERMONT STATE PLANE COORDINATE SYSTEM

TRANSVERSE MERCATOR PROJECTION

THE STATE OF VERMONT
DEPARTMENT OF HIGHWAYS
MONTPELIER--E. MONTPELIER-BERLIN
PLAIN.-MARSH.-CABOT-DANVILLE
TOPOGRAPHIC MAP

CONTRACT 2-67 DATE OF PHOTOGRAPHY: 5/13/67 5/29/67

SHEET 10 OF 44 SHEETS

266

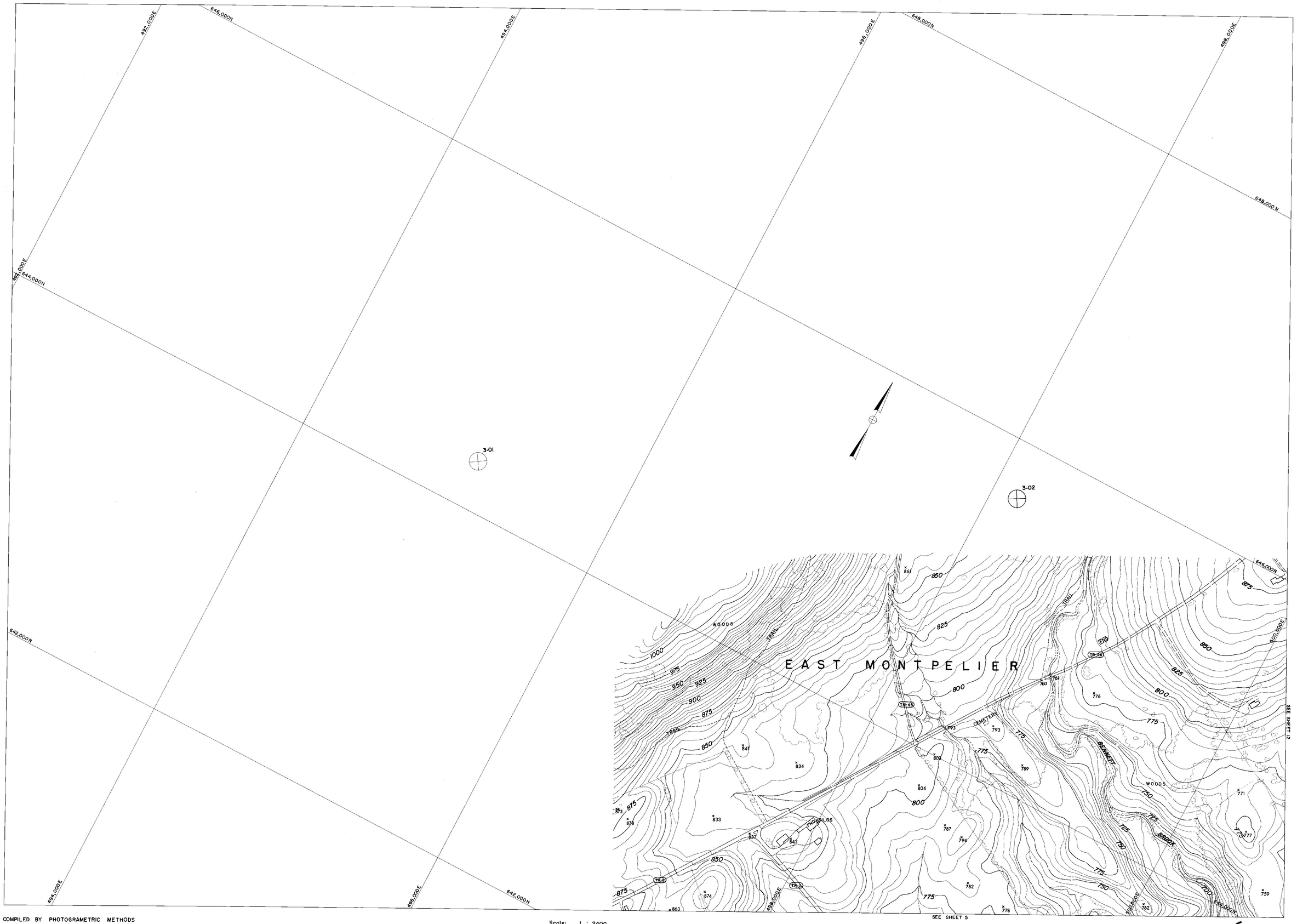

COMPILED BY PHOTOGRAMETRIC METHODS
MOORE SURVEY & MAPPING CORP.
CONTROL BY VT. GEODETIC SURVEY, U.S.C.&G.S. & M.S.&M. CORP.

Scale: 1 : 2400
200 0 200 400 600 800 feet
CONTOUR INTERVAL 5'
DATUM: MEAN SEA LEVEL 1929
2000' GRID BASED ON VERMONT STATE PLANE COORDINATE SYSTEM
TRANSVERSE MERCATOR PROJECTION

THE STATE OF VERMONT
DEPARTMENT OF HIGHWAYS
MONTPELIER–E. MONTPELIER–BERLIN
PLAIN.–MARSH.–CABOT–DANVILLE
TOPOGRAPHIC MAP

CONTRACT 2-67 DATE OF PHOTOGRAPHY: 5/13/67 5/29/67
SHEET 11 OF 44 SHEETS

266

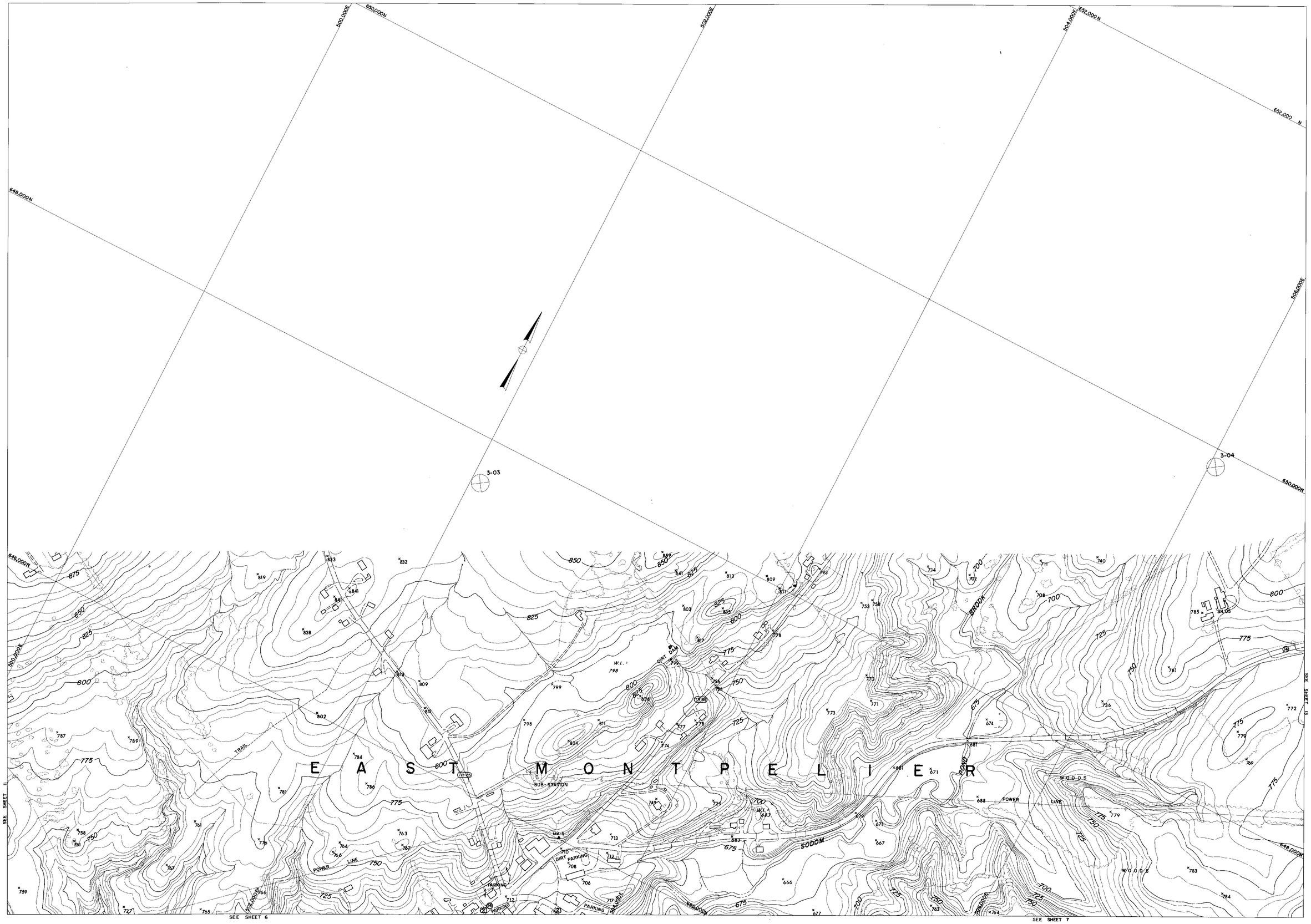

COMPILED BY PHOTOGRAMETRIC METHODS

MOORE SURVEY & MAPPING CORP.

CONTROL BY VT. GEODETIC SURVEY, U.S.C.&G.S. & M.S.B.M. CORP.

Scale: 1 : 2400

200 0 200 400 600 800 feet

CONTOUR INTERVAL 5'

DATUM: MEAN SEA LEVEL 1929

2000' GRID BASED ON VERMONT STATE PLANE COORDINATE SYSTEM

TRANSVERSE MERCATOR PROJECTION

THE STATE OF VERMONT
DEPARTMENT OF HIGHWAYS
MONTPELIER–E. MONTPELIER–BERLIN
PLAIN.–MARSH.–CABOT–DANVILLE
TOPOGRAPHIC MAP

CONTRACT 2-67 DATE OF PHOTOGRAPHY: 5/13/67 5/29/67

SHEET 12 OF 44 SHEETS

266

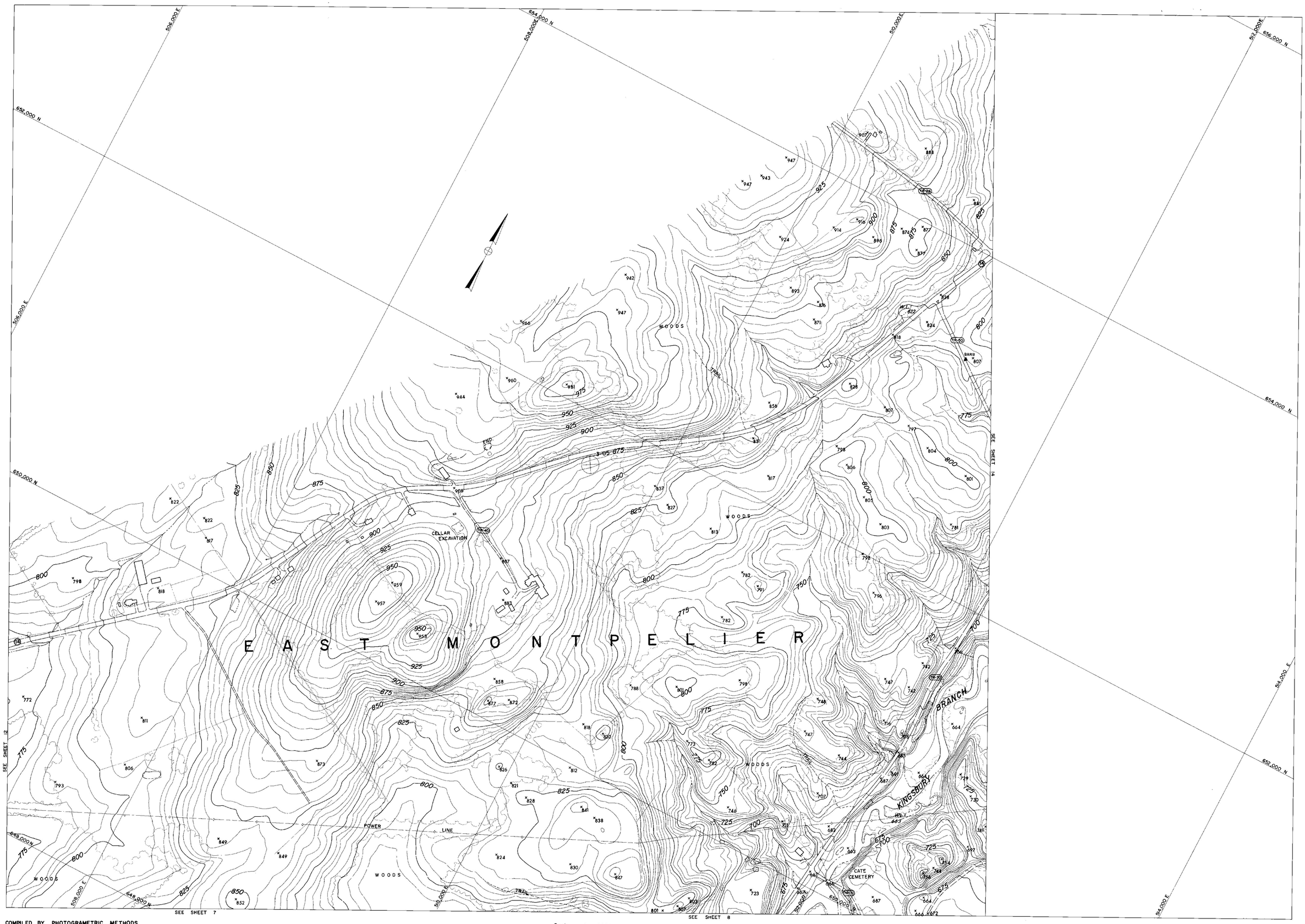

COMPILED BY PHOTOGRAMETRIC METHODS

MOORE SURVEY & MAPPING CORP.

CONTROL BY VT. GEODETIC SURVEY, U.S.C.&G.S. & M.S.&M. CORP.

Scale: 1 : 2400

200 0 200 400 600 800 feet

CONTOUR INTERVAL 5'

DATUM: MEAN SEA LEVEL 1929

2000' GRID BASED ON VERMONT STATE PLANE COORDINATE SYSTEM

TRANSVERSE MERCATOR PROJECTION

THE STATE OF VERMONT
DEPARTMENT OF HIGHWAYS
MONTPELIER–E. MONTPELIER–BERLIN
PLAIN.–MARSH.–CABOT–DANVILLE
TOPOGRAPHIC MAP

CONTRACT 2-67 DATE OF PHOTOGRAPHY: 5/13/67 5/29/67

SHEET 13 OF 44 SHEETS

266

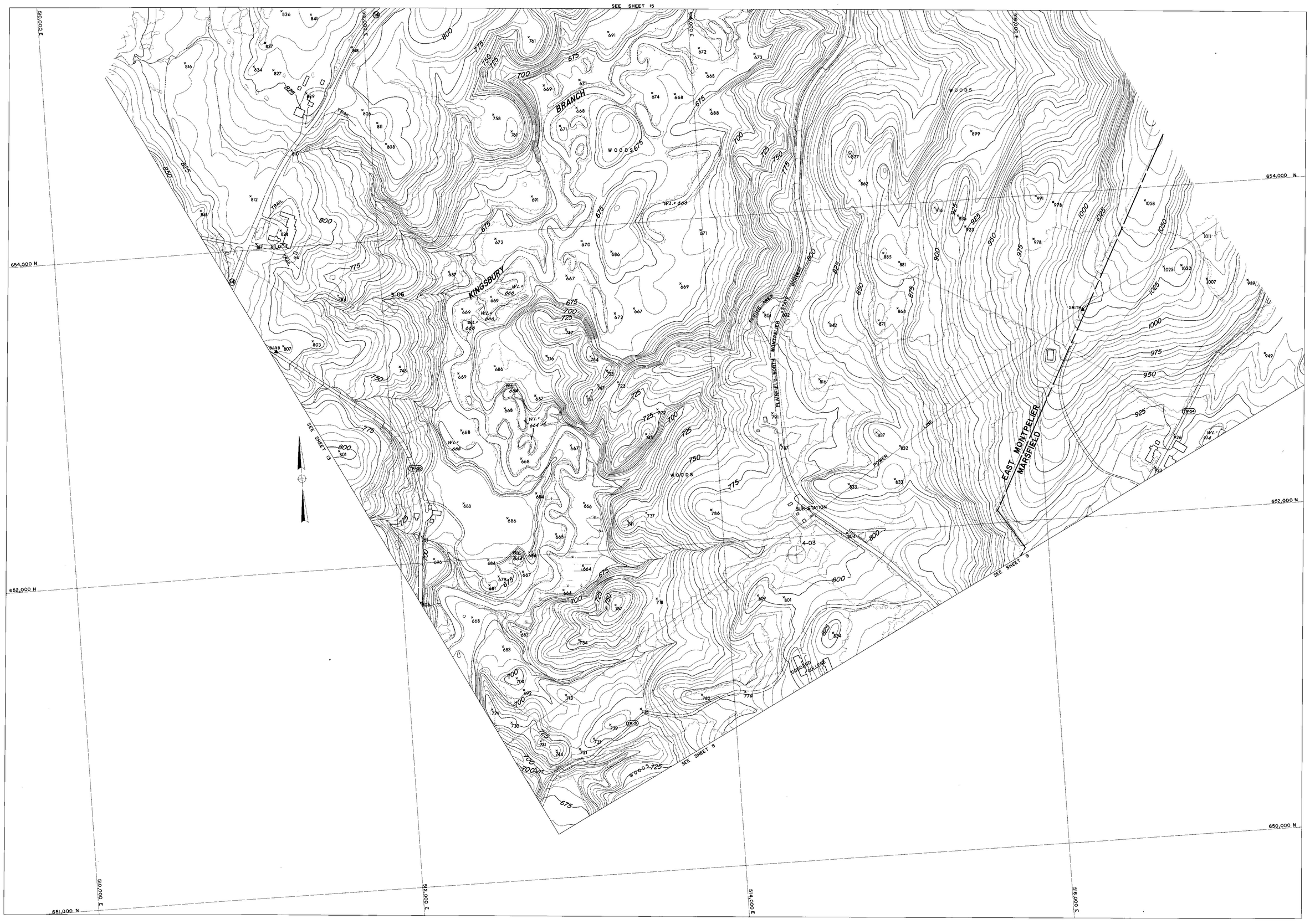

COMPILED BY PHOTOGRAMETRIC METHODS

MOORE SURVEY & MAPPING CORP.

CONTROL BY VT. GEODETIC SURVEY, U.S.C.&G.S. & M.S.&M. CORP.

Scale: 1 : 2400

200 0 200 400 600 800 feet

CONTOUR INTERVAL 5'

DATUM: MEAN SEA LEVEL 1929

2000' GRID BASED ON VERMONT STATE PLANE COORDINATE SYSTEM

TRANSVERSE MERCATOR PROJECTION

THE STATE OF VERMONT
DEPARTMENT OF HIGHWAYS
MONTPELIER-E. MONTPELIER-BERLIN
PLAIN.-MARSH.-CABOT-DANVILLE
TOPOGRAPHIC MAP

CONTRACT 2-67 DATE OF PHOTOGRAPHY: 5/13/67 5/29/67

SHEET 14 OF 44 SHEETS

266

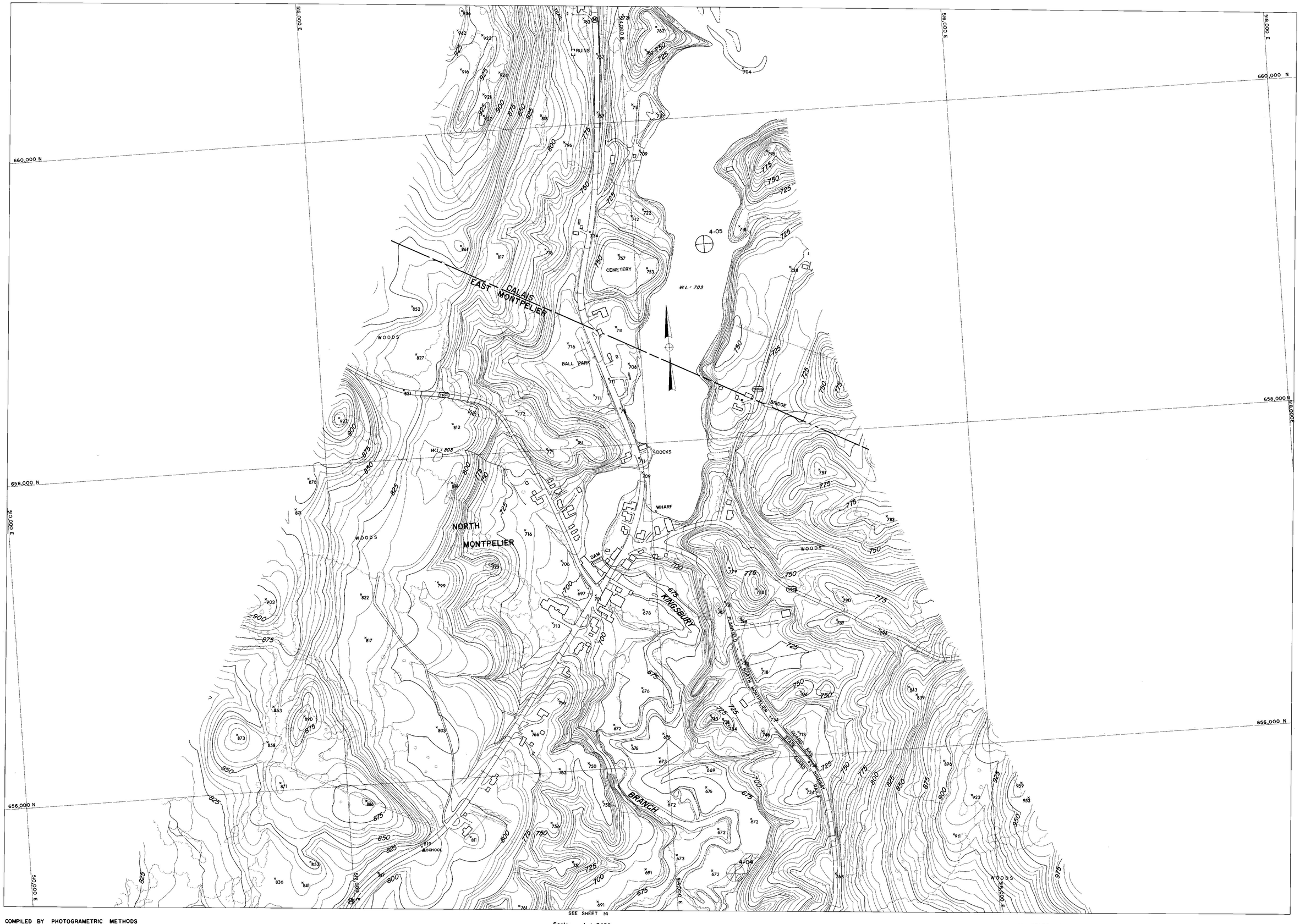

SEE SHEET 14

COMPILED BY PHOTOGRAMETRIC METHODS

MOORE SURVEY & MAPPING CORP.

CONTROL BY VT. GEODETIC SURVEY, U.S.C.&G.S. & M.S.&M. CORP.

Scale: 1 : 2400

200 0 200 400 600 800 feet

CONTOUR INTERVAL 5'

DATUM: MEAN SEA LEVEL 1929

2000' GRID BASED ON VERMONT STATE PLANE COORDINATE SYSTEM

TRANSVERSE MERCATOR PROJECTION

THE STATE OF VERMONT
DEPARTMENT OF HIGHWAYS
MONTPELIER-E. MONTPELIER-BERLIN
PLAIN.-MARSH.-CABOT-DANVILLE
TOPOGRAPHIC MAP

CONTRACT 2-67 DATE OF PHOTOGRAPHY: 5/13/67 5/29/67

SHEET 15 OF 44 SHEETS

266

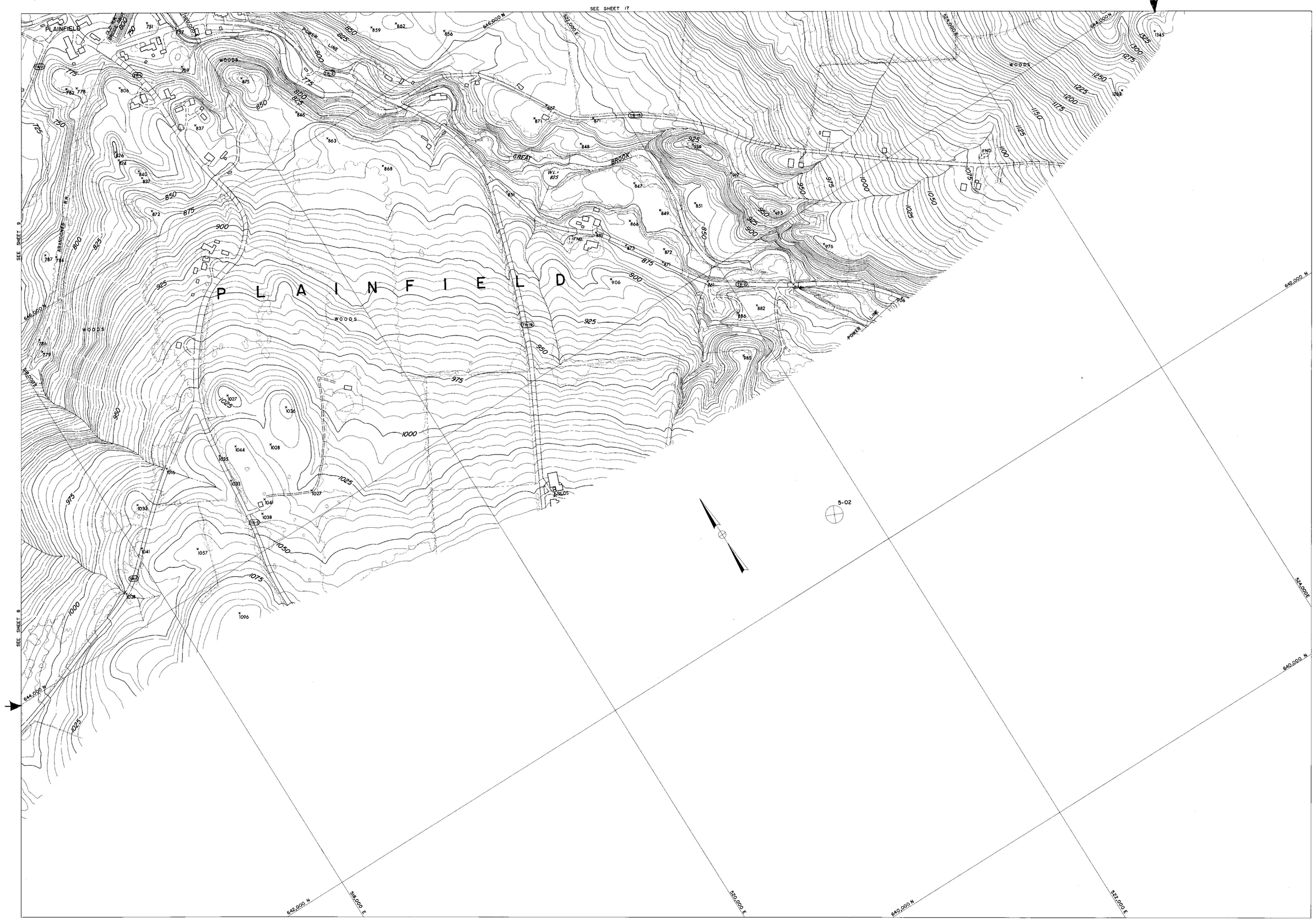

COMPILED BY PHOTOGRAMETRIC METHODS

MOORE SURVEY & MAPPING CORP.

CONTROL BY VT. GEODETIC SURVEY, U.S.C.&G.S. & M.S.&M. CORP.

Scale: 1 : 2400

200 0 200 400 600 800 feet

CONTOUR INTERVAL 5'

DATUM: MEAN SEA LEVEL 1929

2000' GRID BASED ON VERMONT STATE PLANE COORDINATE SYSTEM

TRANSVERSE MERCATOR PROJECTION

THE STATE OF VERMONT
DEPARTMENT OF HIGHWAYS
MONTPELIER—E. MONTPELIER—BERLIN
PLAIN.—MARSH.—CABOT—DANVILLE
TOPOGRAPHIC MAP

CONTRACT 2-67 DATE OF PHOTOGRAPHY: 5/13/67 5/29/67

SHEET 16 OF 44 SHEETS

266

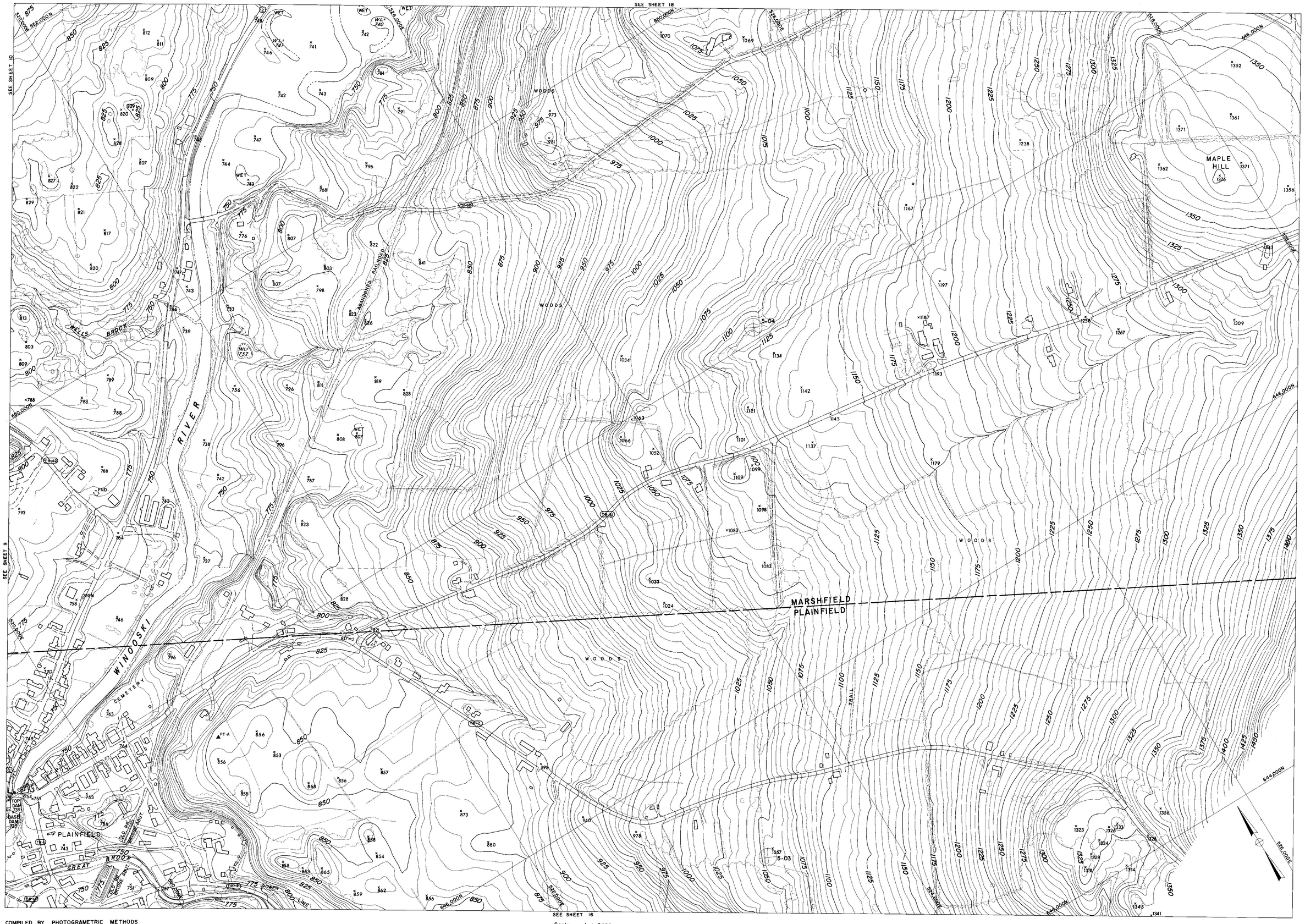

COMPILED BY PHOTOGRAMETRIC METHODS

MOORE SURVEY & MAPPING CORP.

CONTROL BY VT. GEODETIC SURVEY, U.S.C.&G.S. & M.S.&M. CORP.

Scale: 1 : 2400

200 0 200 400 600 800 feet

CONTOUR INTERVAL 5'

DATUM: MEAN SEA LEVEL 1929

2000' GRID BASED ON VERMONT STATE PLANE COORDINATE SYSTEM

TRANSVERSE MERCATOR PROJECTION

THE STATE OF VERMONT
DEPARTMENT OF HIGHWAYS
MONTPELIER-E. MONTPELIER-BERLIN
PLAIN.-MARSH.-CABOT-DANVILLE
TOPOGRAPHIC MAP

CONTRACT 2-67 DATE OF PHOTOGRAPHY: 5/13/67 5/29/67

SHEET 17 OF 44 SHEETS

266

SEE SHEET 19

SEE SHEET 10

MARSHFIELD

SEE SHEET 17

COMPILED BY PHOTOGRAMETRIC METHODS

MOORE SURVEY & MAPPING CORP.

CONTROL BY V.T. GEODETIC SURVEY, U.S.C.&G.S. & M.S.&M. CORP.

Scale: 1 : 2400

CONTOUR INTERVAL 5'
DATUM: MEAN SEA LEVEL 1929
2000' GRID BASED ON VERMONT STATE PLANE COORDINATE SYSTEM
TRANSVERSE MERCATOR PROJECTION

THE STATE OF VERMONT
DEPARTMENT OF HIGHWAYS
MONTPELIER—E. MONTPELIER—BERLIN
PLAIN.—MARSH.—CABOT—DANVILLE
TOPOGRAPHIC MAP

CONTRACT 2-67 DATE OF PHOTOGRAPHY: 5/13/67 5/29/67
SHEET 18 OF 44 SHEETS

266

SEE SHEET 20

SEE SHEET 18

COMPILED BY PHOTOGRAMETRIC METHODS
MOORE SURVEY & MAPPING CORP.
CONTROL BY VT. GEODETIC SURVEY, U.S.C.&G.S. & M.S.&M. CORP.

Scale: 1 : 2400
200 0 200 400 600 800 feet
CONTOUR INTERVAL 5'
DATUM: MEAN SEA LEVEL 1929
2000' GRID BASED ON VERMONT STATE PLANE COORDINATE SYSTEM
TRANSVERSE MERCATOR PROJECTION

THE STATE OF VERMONT
DEPARTMENT OF HIGHWAYS
MONTPELIER-E. MONTPELIER-BERLIN
PLAIN.-MARSH.-CABOT-DANVILLE
TOPOGRAPHIC MAP
CONTRACT 2-67 DATE OF PHOTOGRAPHY: 5/13/67 5/29/67
SHEET 19 OF 44 SHEETS

266

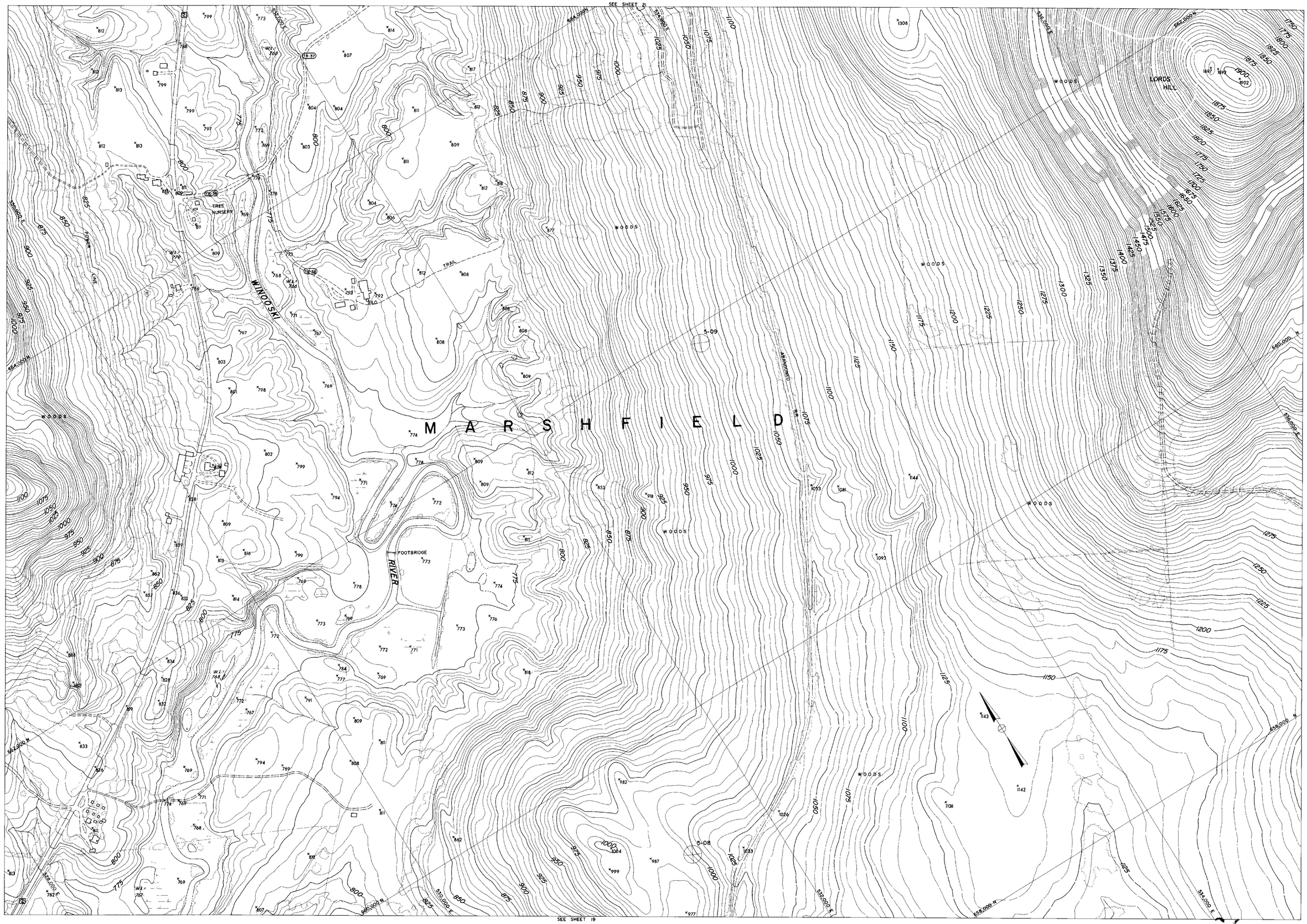

COMPILED BY PHOTOGRAMETRIC METHODS

MOORE SURVEY & MAPPING CORP.

CONTROL BY VT. GEODETIC SURVEY, U.S.C.&G.S. & M.S.&M. CORP.

Scale: 1 : 2400

200 0 200 400 600 800 feet

CONTOUR INTERVAL 5'

DATUM: MEAN SEA LEVEL 1929

2000' GRID BASED ON VERMONT STATE PLANE COORDINATE SYSTEM

TRANSVERSE MERCATOR PROJECTION

THE STATE OF VERMONT
DEPARTMENT OF HIGHWAYS
MONTPELIER-E. MONTPELIER-BERLIN
PLAIN.-MARSH.-CABOT-DANVILLE
TOPOGRAPHIC MAP

CONTRACT 2-67 DATE OF PHOTOGRAPHY: 5/13/67 5/29/67

SHEET 20 OF 44 SHEETS

266

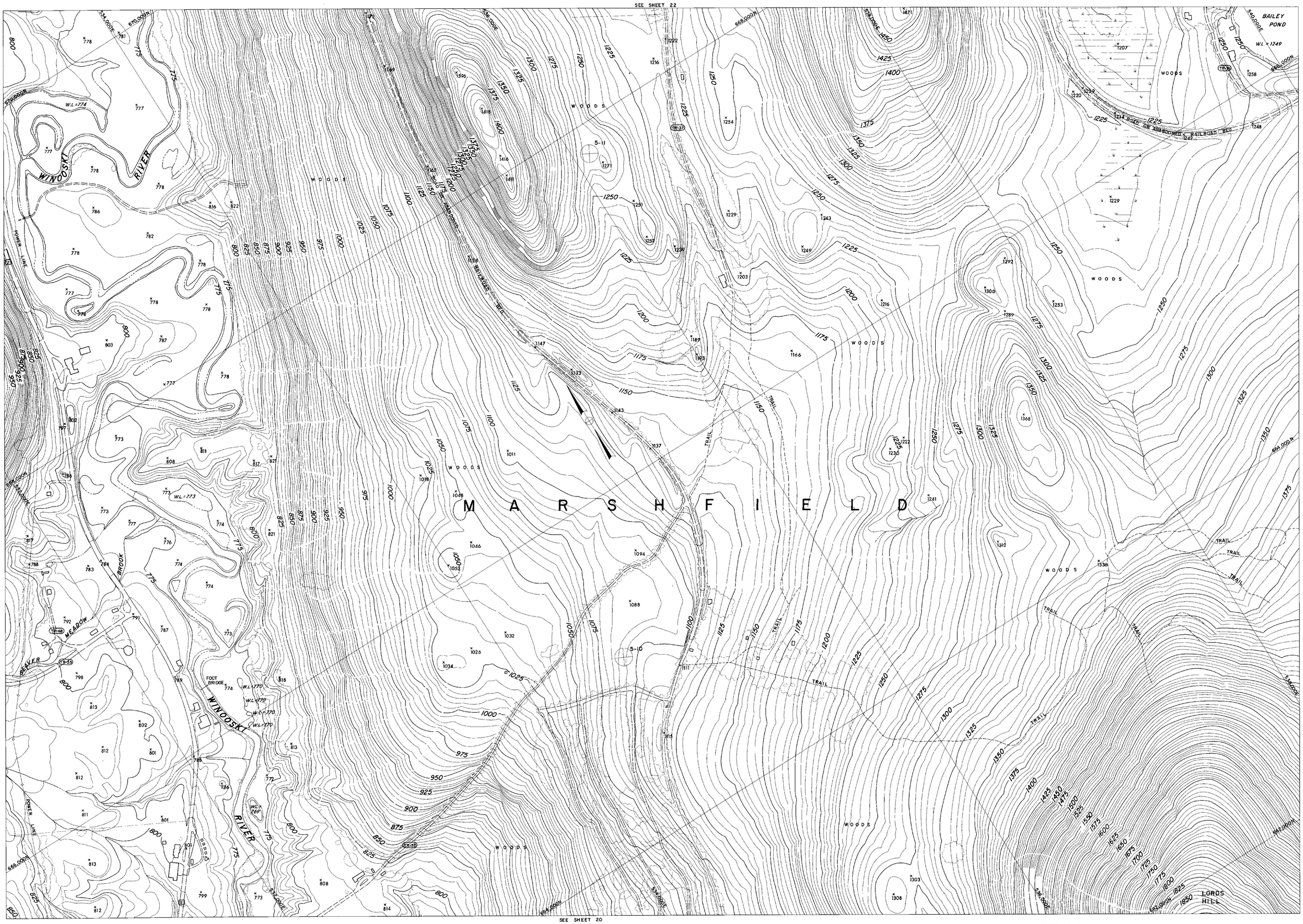

COMPILED BY PHOTOGRAMETRIC METHODS

MOORE SURVEY & MAPPING CORP.

CONTROL BY VT. GEODETIC SURVEY, U.S.C.&G.S. & M.S.&M. CORP.

Scale: 1 : 2400

200 0 200 400 600 800 feet

CONTOUR INTERVAL 5'

DATUM: MEAN SEA LEVEL 1929

2000' GRID BASED ON VERMONT STATE PLANE COORDINATE SYSTEM

TRANSVERSE MERCATOR PROJECTION

THE STATE OF VERMONT
DEPARTMENT OF HIGHWAYS
MONTPELIER–E. MONTPELIER–BERLIN
PLAIN.–MARSH.–CABOT–DANVILLE
TOPOGRAPHIC MAP

CONTRACT 2-67 DATE OF PHOTOGRAPHY: 5/13/67 5/29/67

SHEET 2: OF 44 SHEETS

266

SEE SHEET 23

M A R S H F I E L D

MAYS MTN.

MARSHFIELD STATION

WINOOSKI RIVER

LOVELAND LEDGE

KNOB HILL

POWER LINE

POWER LINE

TRAIL

TRAIL

TRAIL

ROAD ON ABANDONED R.R. BED

ROAD ON ABANDONED R.R. BED

ROAD ON ABANDONED R.R. BED

WOODS

WOODS

WOODS

WOODS

WOODS

WOODS

W.L.= 1252

W.L.=1249 BAILEY POND

DREW MTN.

EARTHEN DAM

5-12

TR-29

TR-30

TR-30

TR-30

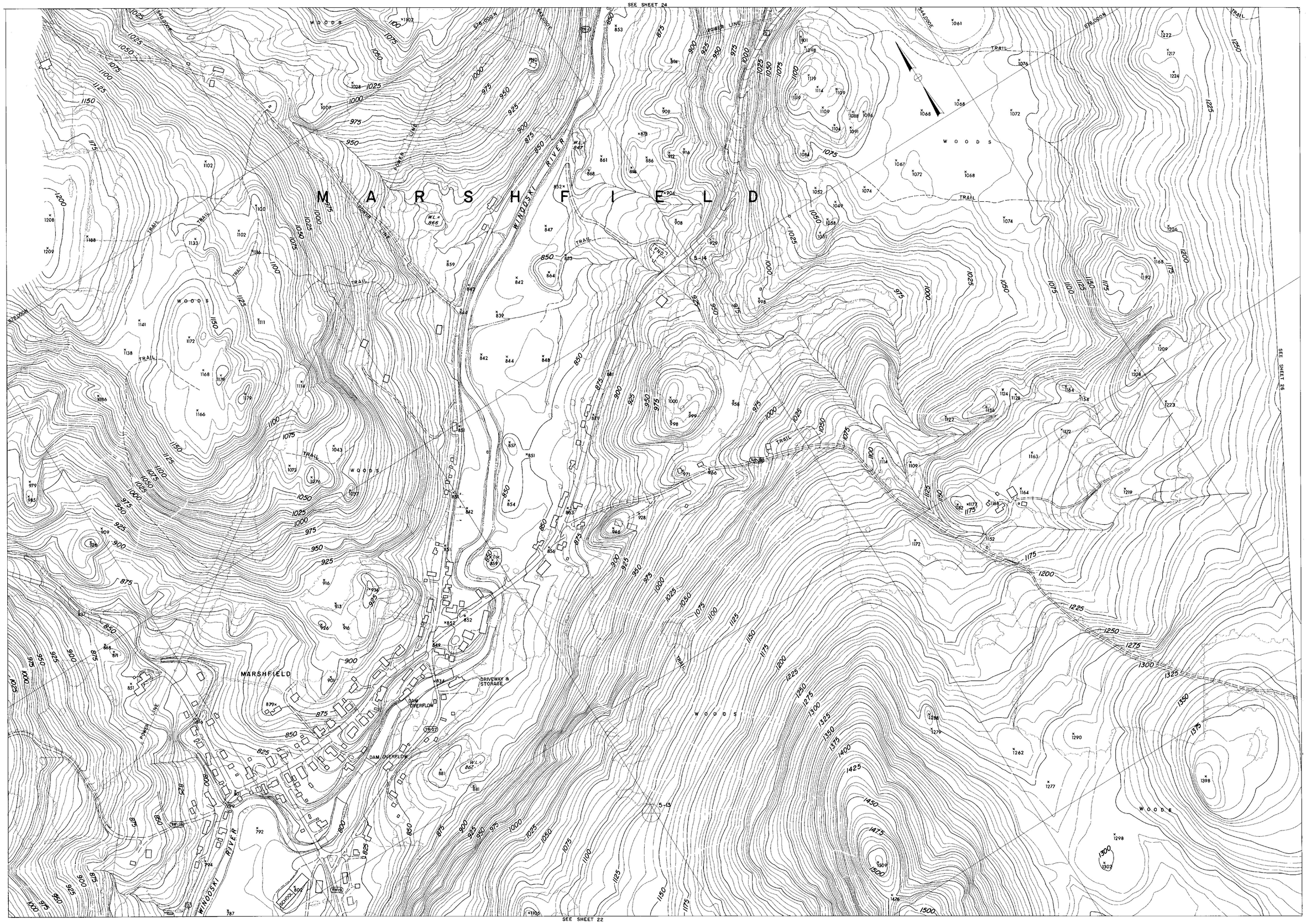

COMPILED BY PHOTOGRAMETRIC METHODS

MOORE SURVEY & MAPPING CORP.

CONTROL BY VT. GEODETIC SURVEY, U.S.C.&G.S. & M.S.&M. CORP.

Scale: 1 : 2400

200 0 200 400 600 800 feet

CONTOUR INTERVAL 5'
DATUM: MEAN SEA LEVEL 1929
2000' GRID BASED ON VERMONT STATE PLANE COORDINATE SYSTEM
TRANSVERSE MERCATOR PROJECTION

THE STATE OF VERMONT
DEPARTMENT OF HIGHWAYS
MONTPELIER–E. MONTPELIER–BERLIN
PLAIN.–MARSH.–CABOT–DANVILLE
TOPOGRAPHIC MAP

CONTRACT 2-67 DATE OF PHOTOGRAPHY: 5/13/67 5/29/67
SHEET 23 OF 44 SHEETS

266

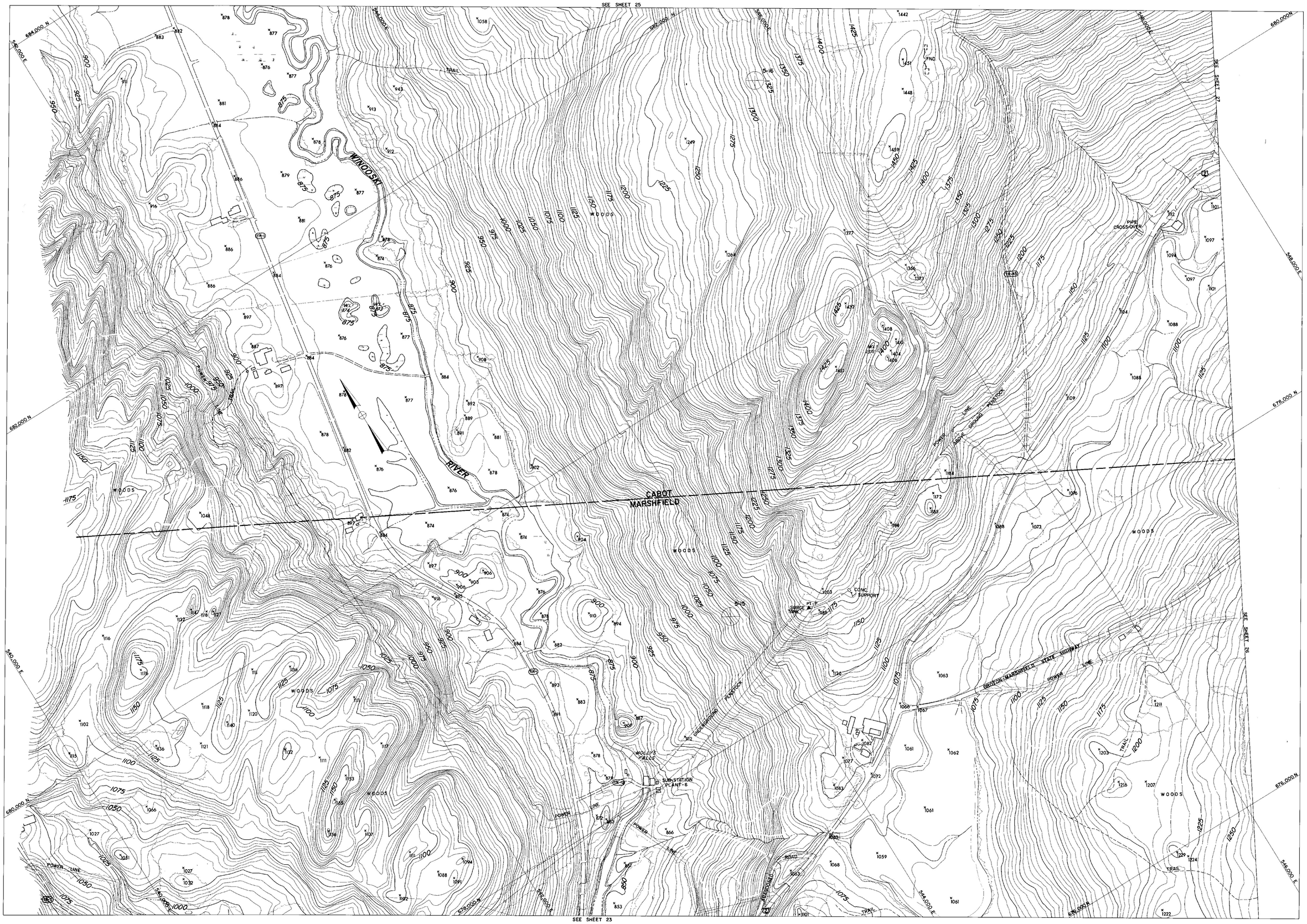

COMPILED BY PHOTOGRAMETRIC METHODS

MOORE SURVEY & MAPPING CORP.

CONTROL BY VT. GEODETIC SURVEY, U.S.C.&G.S. & M.S.&M. CORP.

Scale: 1 : 2400

200 0 200 400 600 800 feet

CONTOUR INTERVAL 5'

DATUM: MEAN SEA LEVEL 1929

2000' GRID BASED ON VERMONT STATE PLANE COORDINATE SYSTEM

TRANSVERSE MERCATOR PROJECTION

THE STATE OF VERMONT
DEPARTMENT OF HIGHWAYS
MONTPELIER–E. MONTPELIER–BERLIN
PLAIN.–MARSH.–CABOT–DANVILLE
TOPOGRAPHIC MAP

CONTRACT 2-67 DATE OF PHOTOGRAPHY: 5/13/67 5/29/67

SHEET 24 OF 44 SHEETS

266

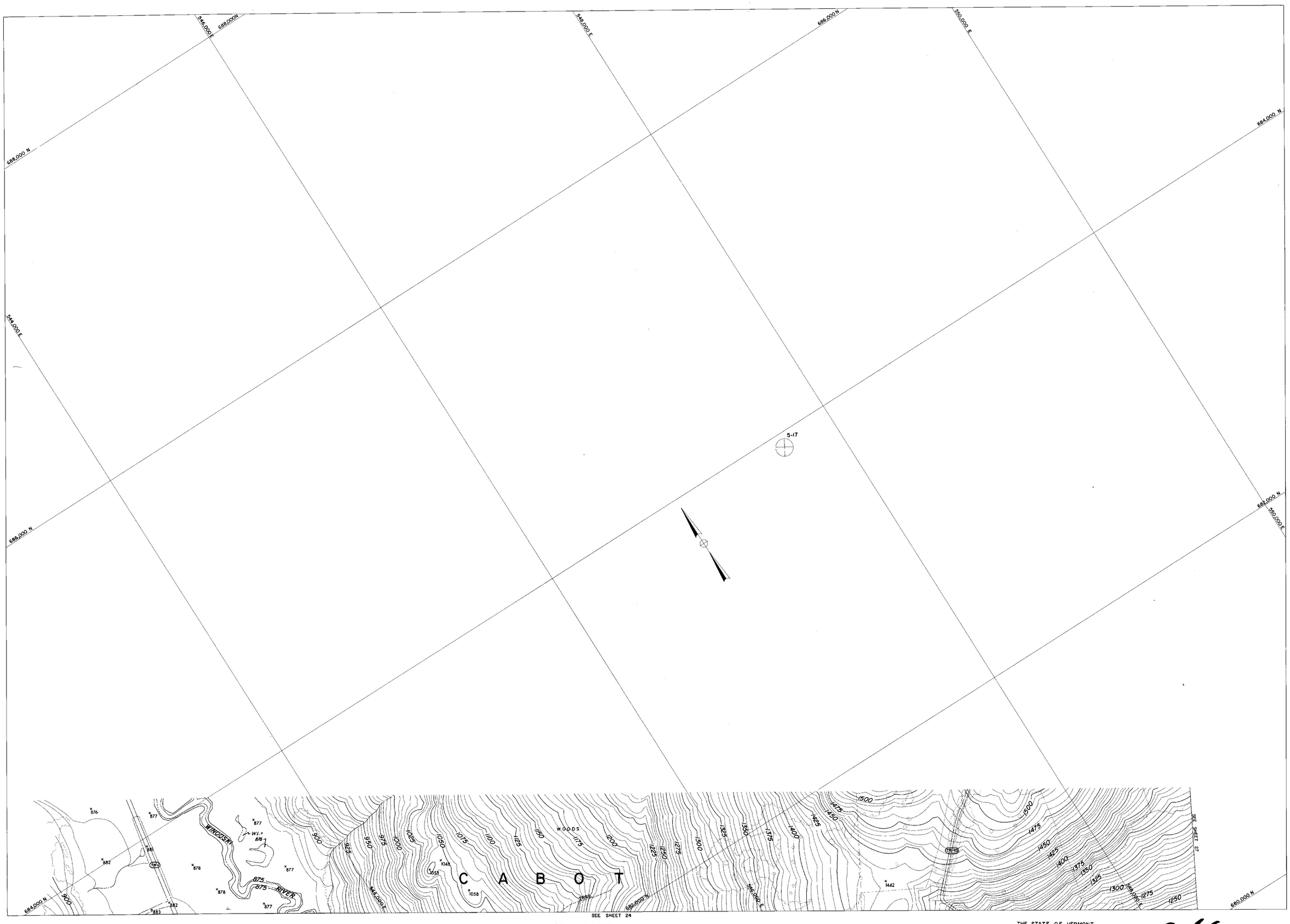

SEE SHEET 24

COMPILED BY PHOTOGRAMETRIC METHODS

MOORE SURVEY & MAPPING CORP.

CONTROL BY VT. GEODETIC SURVEY, U.S.C.&G.S. & M.S.&M. CORP.

Scale: 1 : 2400

200 0 200 400 600 800 feet

CONTOUR INTERVAL 5'
DATUM: MEAN SEA LEVEL 1929
2000' GRID BASED ON VERMONT STATE PLANE COORDINATE SYSTEM
TRANSVERSE MERCATOR PROJECTION

THE STATE OF VERMONT
DEPARTMENT OF HIGHWAYS
MONTPELIER-E. MONTPELIER-BERLIN
PLAIN.-MARSH.-CABOT-DANVILLE
TOPOGRAPHIC MAP

CONTRACT 2-67 DATE OF PHOTOGRAPHY: 5/13/67 5/29/67
SHEET 25 OF 44 SHEETS

266

SEE SHEET 27

CABOT
MARSHFIELD

GROTON - MARSHFIELD STATE HIGHWAY

POWER LINE

TRAIL

TRAIL

DREW
MOUNTAIN

WOODS

WOODS

WOODS

SEE SHEET 24

SEE SHEET 23

680,000N

678,000N

676,000N

674,000N

672,000N

548,000E

546,000E

544,000E

COMPILED BY PHOTOGRAMETRIC METHODS

MOORE SURVEY & MAPPING CORP.

CONTROL BY VT. GEODETIC SURVEY, U.S.C.&G.S. & M.S.&M. CORP.

Scale: 1 : 2400

200 0 200 400 600 800 feet

CONTOUR INTERVAL 5'

DATUM: MEAN SEA LEVEL 1929

2000' GRID BASED ON VERMONT STATE PLANE COORDINATE SYSTEM

TRANSVERSE MERCATOR PROJECTION

THE STATE OF VERMONT
DEPARTMENT OF HIGHWAYS
MONTPELIER – E. MONTPELIER – BERLIN
PLAIN. – MARSH. – CABOT – DANVILLE
TOPOGRAPHIC MAP

CONTRACT 2-67 DATE OF PHOTOGRAPHY: 5/13/67 5/29/67

SHEET 26 OF 44 SHEETS

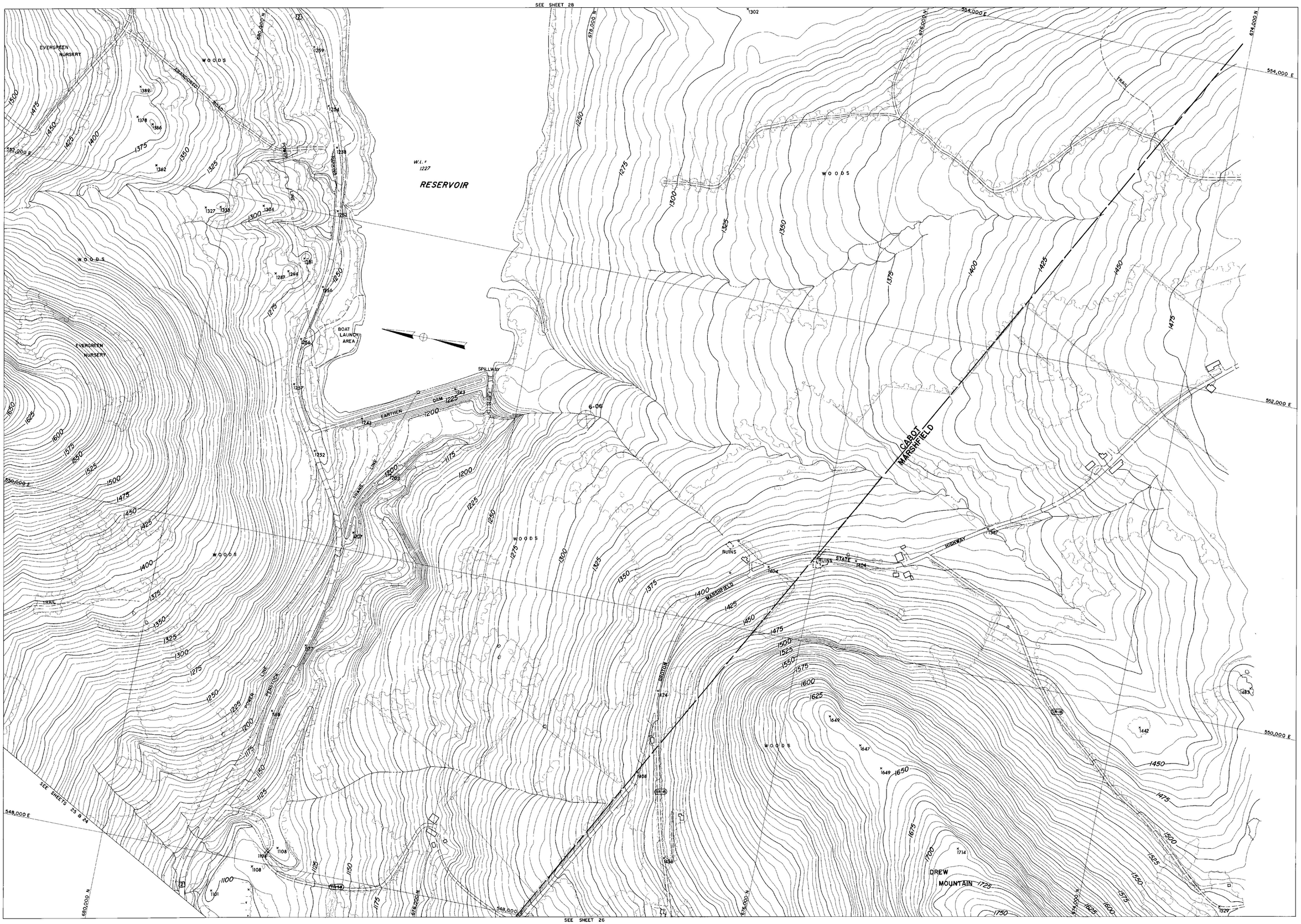

COMPILED BY PHOTOGRAMETRIC METHODS

MOORE SURVEY & MAPPING CORP.

CONTROL BY VT. GEODETIC SURVEY, U.S.C.&G.S. & M.S.&M. CORP.

Scale: 1 : 2400

200 0 200 400 600 800 feet

CONTOUR INTERVAL 5'

DATUM: MEAN SEA LEVEL 1929

2000' GRID BASED ON VERMONT STATE PLANE COORDINATE SYSTEM

TRANSVERSE MERCATOR PROJECTION

THE STATE OF VERMONT
DEPARTMENT OF HIGHWAYS
MONTPELIER-E. MONTPELIER-BERLIN
PLAIN.-MARSH.-CABOT-DANVILLE
TOPOGRAPHIC MAP

CONTRACT 2-67 DATE OF PHOTOGRAPHY: 5/13/67 5/29/67

SHEET 27 OF 44 SHEETS

266

C A B O T

RESERVOIR

SEE SHEET 31

SEE SHEET 30

SEE SHEET 29

SEE SHEET 27

SALVAGE YARD

EVERGREEN NURSERY

ROCKS

6-07

TRAIL

POWER LINE

WOODS

W.L.= 1274

W.L.= 1227

558,000 E

556,000 E

554,000 E

682,000 N

680,000 N

678,000 N

676,000 N

674,000 N

COMPILED BY PHOTOGRAMETRIC METHODS

MOORE SURVEY & MAPPING CORP.

CONTROL BY VT. GEODETIC SURVEY, U.S.C.&G.S. & M.S.&M. CORP.

Scale: 1 : 2400

200 0 200 400 600 800 feet

CONTOUR INTERVAL 5'

DATUM: MEAN SEA LEVEL 1929

2000' GRID BASED ON VERMONT STATE PLANE COORDINATE SYSTEM

TRANSVERSE MERCATOR PROJECTION

THE STATE OF VERMONT
DEPARTMENT OF HIGHWAYS
MONTPELIER–E. MONTPELIER–BERLIN
PLAIN.–MARSH.–CABOT–DANVILLE
TOPOGRAPHIC MAP

CONTRACT 2-67 DATE OF PHOTOGRAPHY: 5/13/67 5/29/67

SHEET 28 OF 44 SHEETS

266

SEE SHEET 28

SEE SHEET 30

RESERVOIR

W.L. = 1227

ROCKS

CABOT
MARSHFIELD

CABOT
PEACHAM

WASHINGTON CO.
CALEDONIA CO.

MARSFIELD
PEACHAM

PEACHAM
CORNER

PEACHAM
POND

W.L. = 1399

EARTHEN DAM

EARTHEN DAM
W.L.
1526

GROTON - MARSHFIELD STATE HIGHWAY

WOODS

558,000 E

560,000 E

562,000 E

564,000 E

566,000 E

568,000 E

670,000 N

672,000 N

674,000 N

COMPILED BY PHOTOGRAMETRIC METHODS

MOORE SURVEY & MAPPING CORP.

CONTROL BY V.T. GEODETIC SURVEY, U.S.C.&G.S. & M.S.&M. CORP.

Scale: 1 : 2400

200 0 200 400 600 800 feet

CONTOUR INTERVAL 5'

DATUM: MEAN SEA LEVEL 1929

2000' GRID BASED ON VERMONT STATE PLANE COORDINATE SYSTEM
TRANSVERSE MERCATOR PROJECTION

THE STATE OF VERMONT
DEPARTMENT OF HIGHWAYS
MONTPELIER-E. MONTPELIER-BERLIN
PLAIN.-MARSH.-CABOT-DANVILLE
TOPOGRAPHIC MAP

CONTRACT 2-67 DATE OF PHOTOGRAPHY: 5/13/67 5/29/67
SHEET 29 OF 44 SHEETS

266

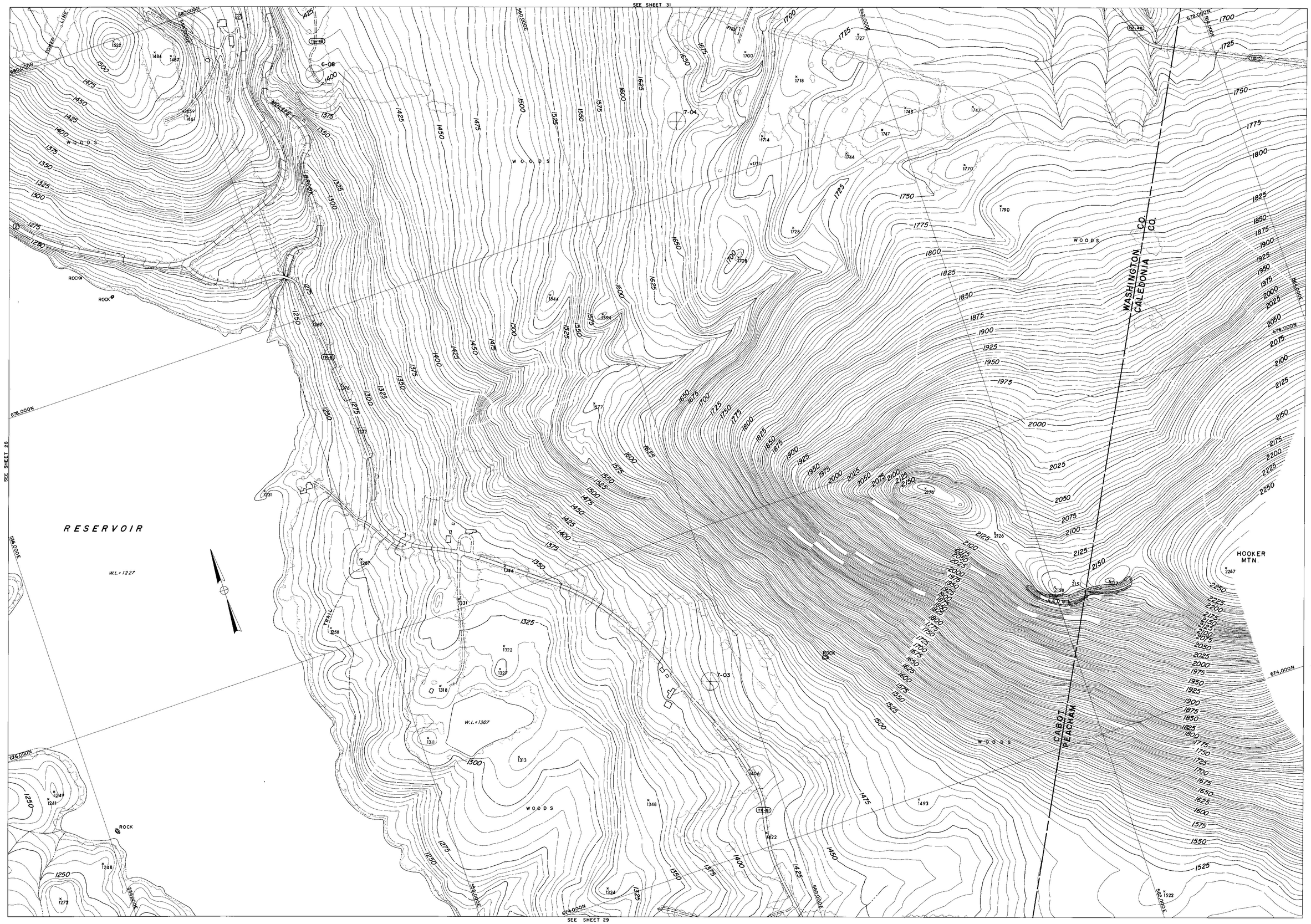

COMPILED BY PHOTOGRAMETRIC METHODS

MOORE SURVEY & MAPPING CORP.

CONTROL BY VT. GEODETIC SURVEY, U.S.C.&G.S. & M.S.&M. CORP.

Scale: 1 : 2400

200 0 200 400 600 800 feet

CONTOUR INTERVAL 5'

DATUM: MEAN SEA LEVEL 1929

2000' GRID BASED ON VERMONT STATE PLANE COORDINATE SYSTEM

TRANSVERSE MERCATOR PROJECTION

THE STATE OF VERMONT
DEPARTMENT OF HIGHWAYS
MONTPELIER–E. MONTPELIER–BERLIN
PLAIN.–MARSH.–CABOT–DANVILLE
TOPOGRAPHIC MAP

CONTRACT 2-67 DATE OF PHOTOGRAPHY: 5/13/67 5/29/67

SHEET 30 OF 44 SHEETS

266

SEE SHEET 32

SEE SHEET 28

SEE SHEET 30

COMPILED BY PHOTOGRAMETRIC METHODS

MOORE SURVEY & MAPPING CORP.

CONTROL BY VT. GEODETIC SURVEY, U.S.C.&G.S. & M.S.&M. CORP.

Scale: 1 : 2400

200 0 200 400 600 800 feet

CONTOUR INTERVAL 5'

DATUM: MEAN SEA LEVEL 1929

2000' GRID BASED ON VERMONT STATE PLANE COORDINATE SYSTEM

TRANSVERSE MERCATOR PROJECTION

THE STATE OF VERMONT
DEPARTMENT OF HIGHWAYS
MONTPELIER–E. MONTPELIER–BERLIN
PLAIN.–MARSH.–CABOT–DANVILLE
TOPOGRAPHIC MAP

CONTRACT 2-67 DATE OF PHOTOGRAPHY: 5/13/67 5/29/67

SHEET 31 OF 44 SHEETS

266

SEE SHEET 33

C A B O T

EAST CABOT

SEE SHEET 31

COMPILED BY PHOTOGRAMETRIC METHODS

MOORE SURVEY & MAPPING CORP.

CONTROL BY VT. GEODETIC SURVEY, U.S.C.&G.S. & M.S.&M. CORP.

Scale: 1 : 2400

200 0 200 400 600 800 feet

CONTOUR INTERVAL 5'

DATUM: MEAN SEA LEVEL 1929

2000' GRID BASED ON VERMONT STATE PLANE COORDINATE SYSTEM

TRANSVERSE MERCATOR PROJECTION

THE STATE OF VERMONT
DEPARTMENT OF HIGHWAYS
MONTPELIER—E. MONTPELIER—BERLIN
PLAIN.—MARSH.—CABOT—DANVILLE
TOPOGRAPHIC MAP

CONTRACT 2-67 DATE OF PHOTOGRAPHY: 5/13/67 5/29/67

SHEET 32 OF 44 SHEETS

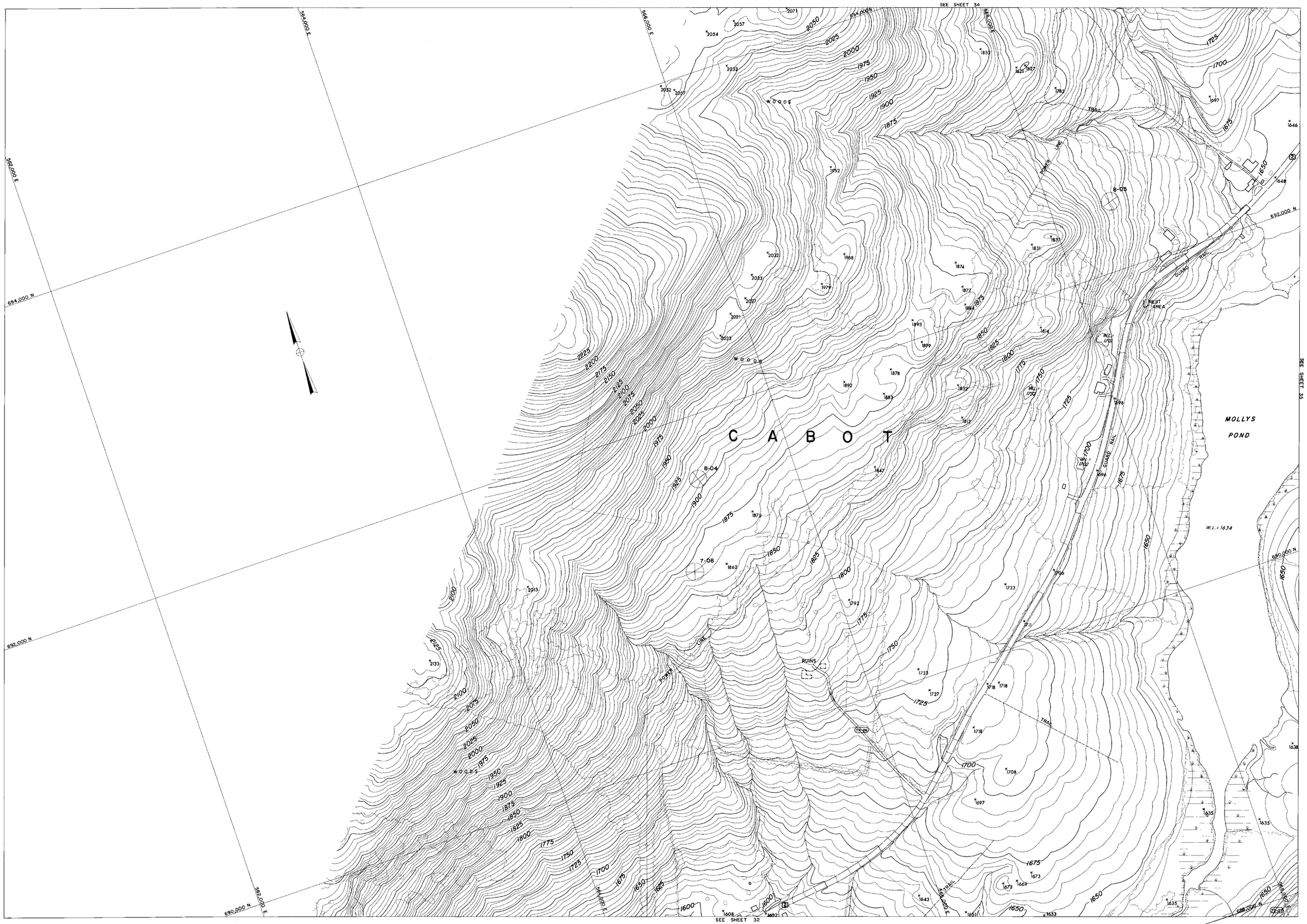

COMPILED BY PHOTOGRAMETRIC METHODS

MOORE SURVEY & MAPPING CORP.

CONTROL BY VT. GEODETIC SURVEY, U.S.C.&G.S. & M.S.&M. CORP.

Scale: 1 : 2400

200 0 200 400 600 800 feet

CONTOUR INTERVAL 5'

DATUM: MEAN SEA LEVEL 1929

2000' GRID BASED ON VERMONT STATE PLANE COORDINATE SYSTEM

TRANSVERSE MERCATOR PROJECTION

THE STATE OF VERMONT
DEPARTMENT OF HIGHWAYS
MONTPELIER-E. MONTPELIER-BERLIN
PLAIN-MARSH-CABOT-DANVILLE
TOPOGRAPHIC MAP

CONTRACT 2-67 DATE OF PHOTOGRAPHY: 5/13/67 5/29/67

SHEET 33 OF 44 SHEETS

266

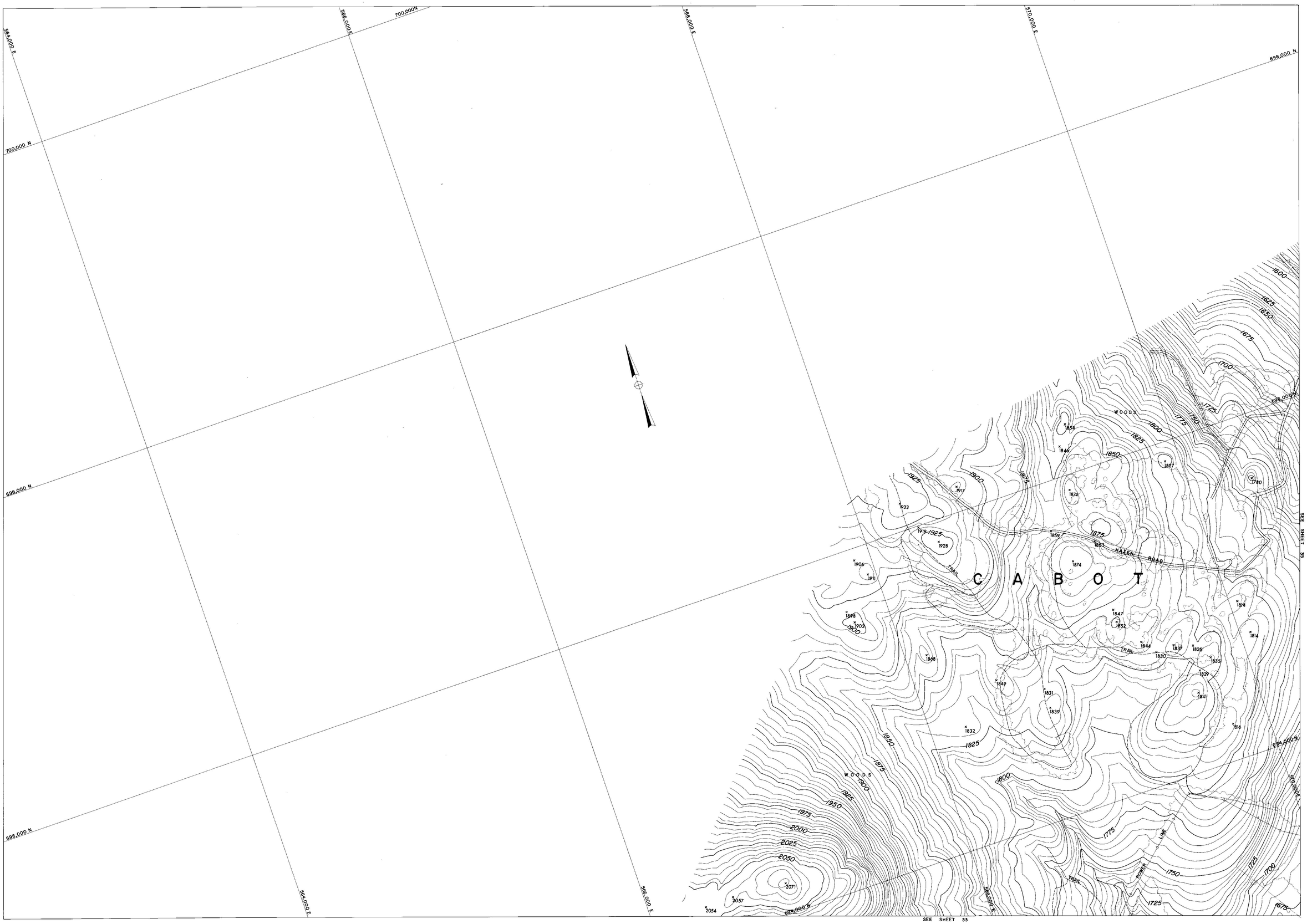

COMPILED BY PHOTOGRAMETRIC METHODS

MOORE SURVEY & MAPPING CORP.

CONTROL BY VT. GEODETIC SURVEY, U.S.C.&G.S. & M.S.&M. CORP.

Scale: 1 : 2400

200 0 200 400 600 800 feet

CONTOUR INTERVAL 5'

DATUM: MEAN SEA LEVEL 1929

2000' GRID BASED ON VERMONT STATE PLANE COORDINATE SYSTEM

TRANSVERSE MERCATOR PROJECTION

THE STATE OF VERMONT

DEPARTMENT OF HIGHWAYS

MONTPELIER-E. MONTPELIER-BERLIN

PLAIN.-MARSH.-CABOT-DANVILLE

TOPOGRAPHIC MAP

CONTRACT 2-67 DATE OF PHOTOGRAPHY: 5/13/67 5/29/67

SHEET 34 OF 44 SHEETS

266

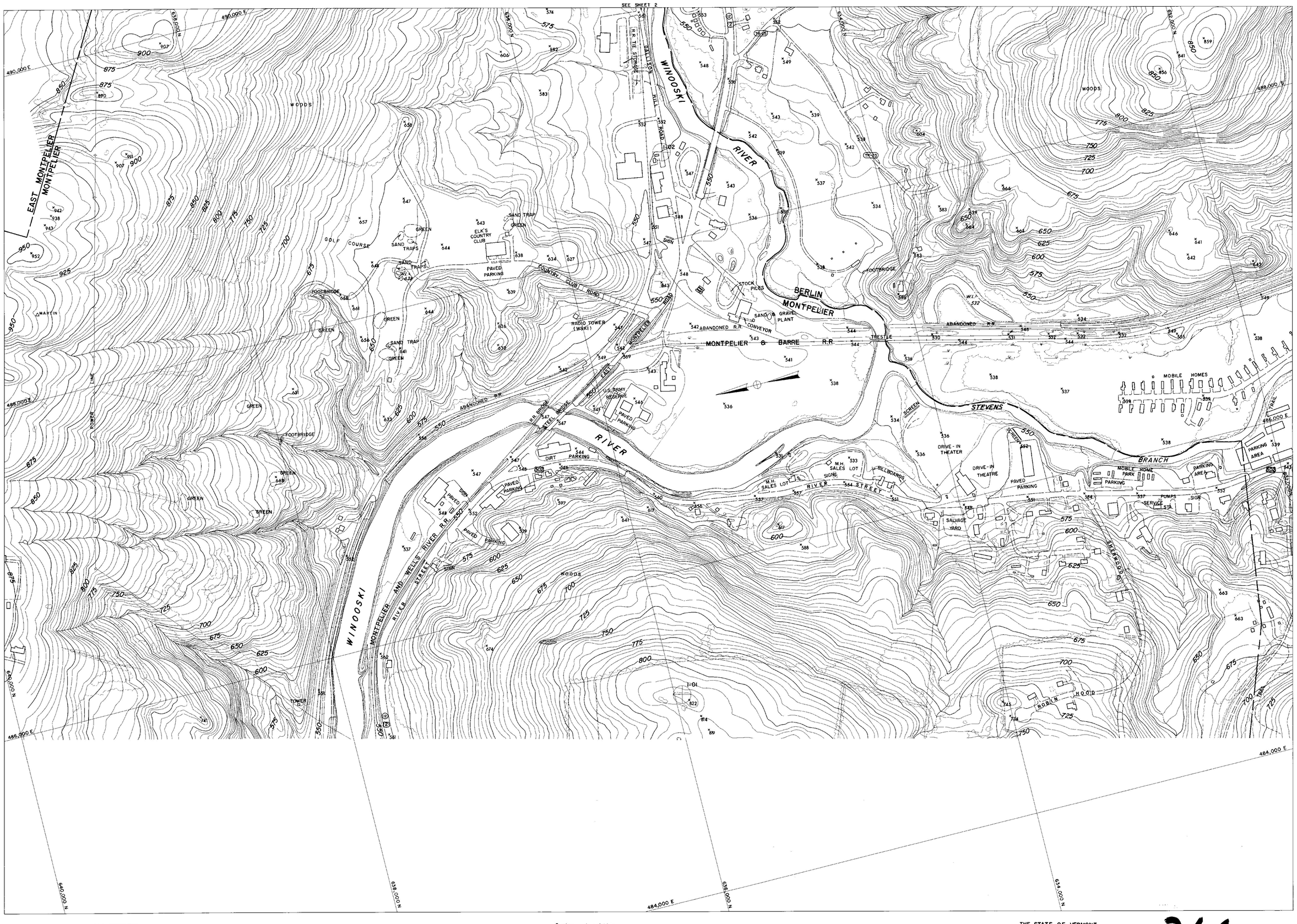

COMPILED BY PHOTOGRAMETRIC METHODS

MOORE SURVEY & MAPPING CORP.

CONTROL BY VT. GEODETIC SURVEY, U.S.C.&G.S. & M.S.&M. CORP.

Scale: 1 : 2400

200 0 200 400 600 800 feet

CONTOUR INTERVAL 5'

DATUM: MEAN SEA LEVEL 1929

2000' GRID BASED ON VERMONT STATE PLANE COORDINATE SYSTEM

TRANSVERSE MERCATOR PROJECTION

THE STATE OF VERMONT
DEPARTMENT OF HIGHWAYS
MONTPELIER–E. MONTPELIER–BERLIN
PLAIN.–MARSH.–CABOT–DANVILLE
TOPOGRAPHIC MAP

CONTRACT 2-67 DATE OF PHOTOGRAPHY: 5/13/67 5/29/67

SHEET 1 OF 44 SHEETS

266

MIDDLEBURY

Spring Map Photogrammetry

1" = 200'

"JPL"

1 of 3

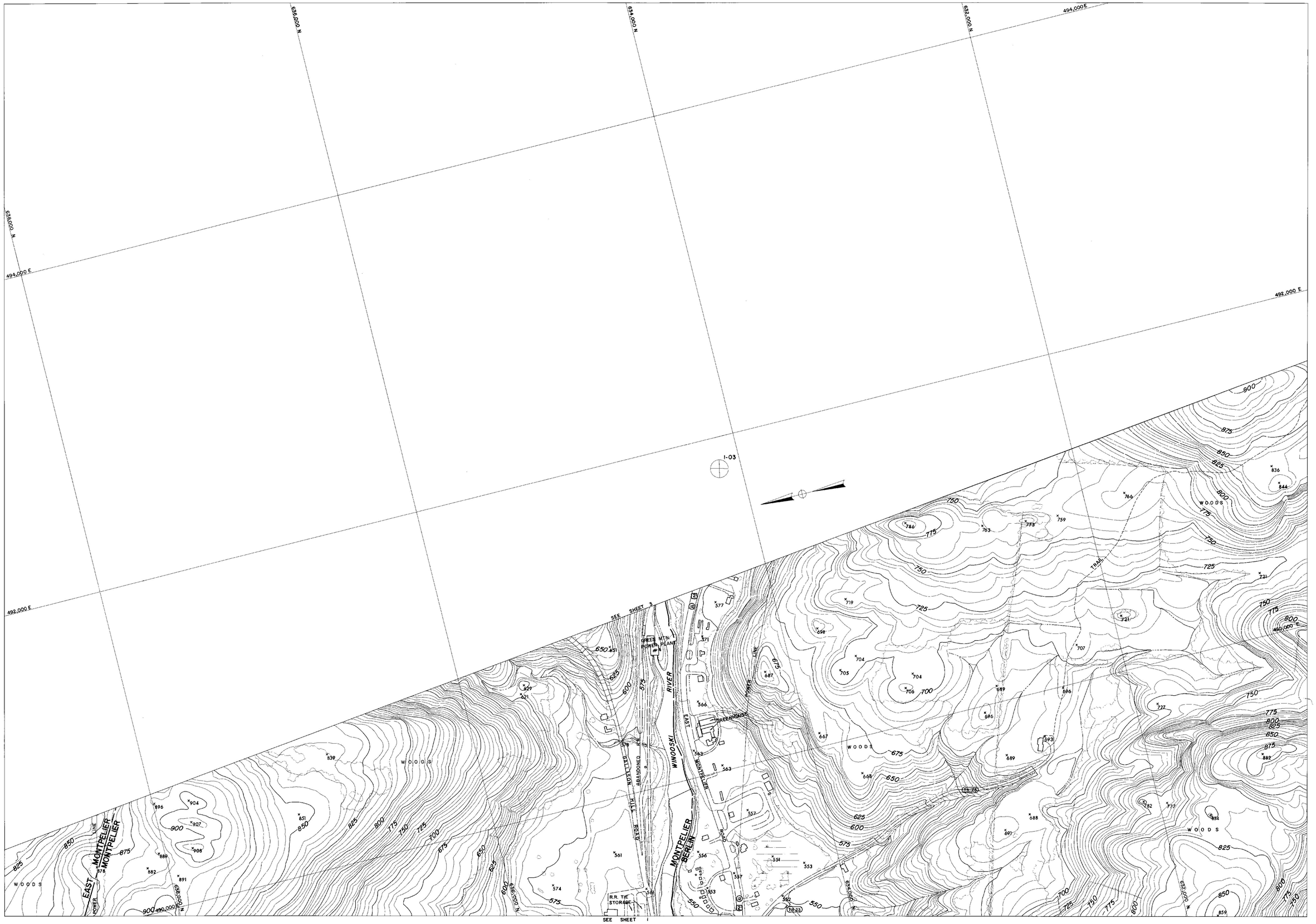

COMPILED BY PHOTOGRAMETRIC METHODS

MOORE SURVEY & MAPPING CORP.

CONTROL BY VT. GEODETIC SURVEY, U.S.C.&G.S. & M.S.&M. CORP.

Scale: 1 : 2400

200 0 200 400 600 800 feet

CONTOUR INTERVAL 5'

DATUM: MEAN SEA LEVEL 1929

2000' GRID BASED ON VERMONT STATE PLANE COORDINATE SYSTEM

TRANSVERSE MERCATOR PROJECTION

THE STATE OF VERMONT
DEPARTMENT OF HIGHWAYS
MONTPELIER–E. MONTPELIER–BERLIN
PLAIN.–MARSH.–CABOT–DANVILLE
TOPOGRAPHIC MAP

CONTRACT 2-67 DATE OF PHOTOGRAPHY: 5/13/67 5/29/67

SHEET 2 OF 44 SHEETS

266

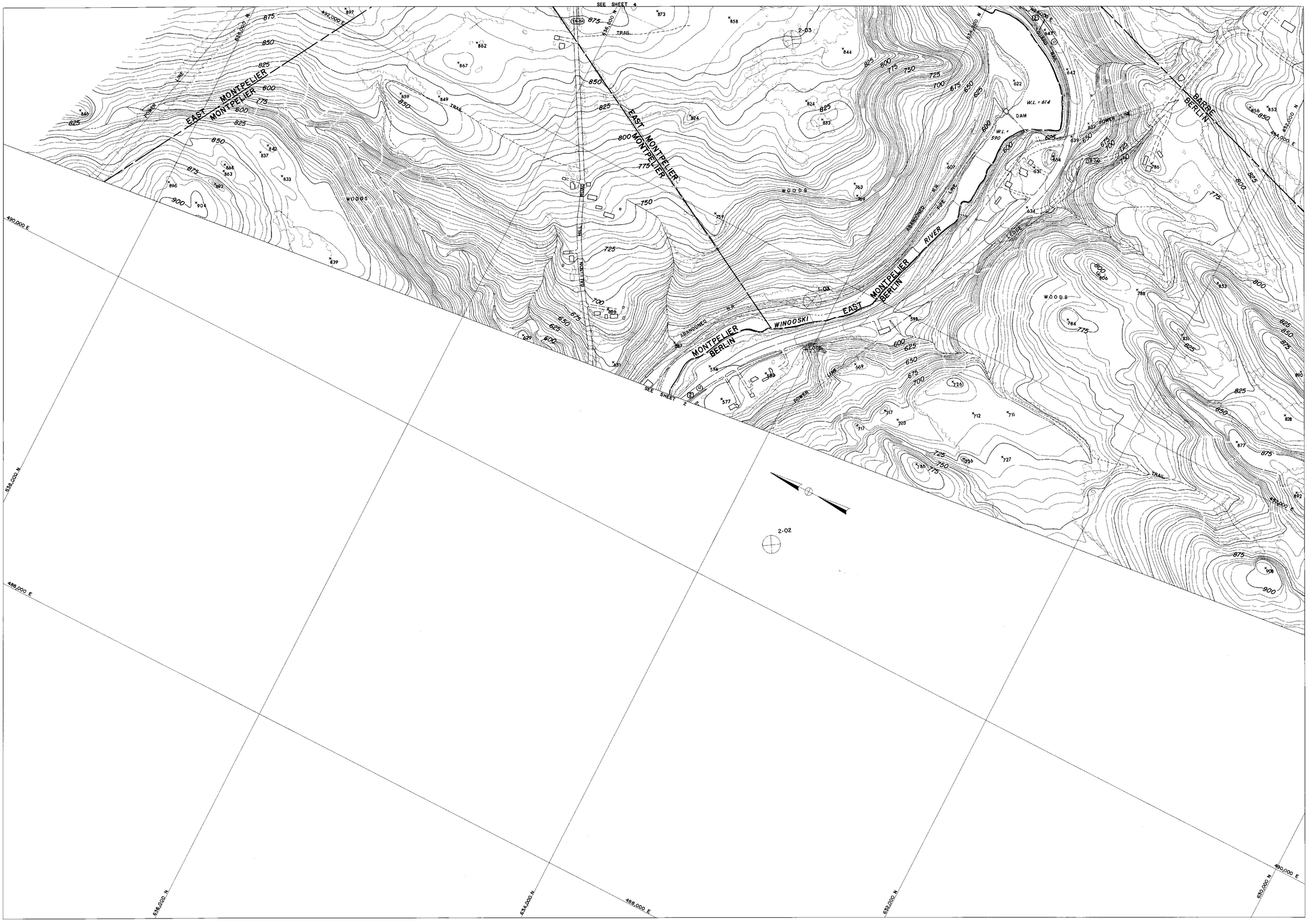

COMPILED BY PHOTOGRAMETRIC METHODS

MOORE SURVEY & MAPPING CORP.

CONTROL BY VT. GEODETIC SURVEY, U.S.C.&G.S. & M.S.&M. CORP.

Scale: 1 : 2400

200 0 200 400 600 800 feet

CONTOUR INTERVAL 5'

DATUM: MEAN SEA LEVEL 1929

2000' GRID BASED ON VERMONT STATE PLANE COORDINATE SYSTEM

TRANSVERSE MERCATOR PROJECTION

THE STATE OF VERMONT
DEPARTMENT OF HIGHWAYS
MONTPELIER – E. MONTPELIER – BERLIN
PLAIN. – MARSH. – CABOT – DANVILLE
TOPOGRAPHIC MAP

CONTRACT 2-67 DATE OF PHOTOGRAPHY: 5/13/67 5/29/67

SHEET 3 OF 44 SHEETS

266

SEE SHEET 5

SEE SHEET 3

COMPILED BY PHOTOGRAMETRIC METHODS

MOORE SURVEY & MAPPING CORP.

CONTROL BY VT. GEODETIC SURVEY, U.S.C.&G.S. & M.S.&M. CORP.

Scale: 1 : 2400

200 0 200 400 600 800 (ft)

CONTOUR INTERVAL 5'

DATUM: MEAN SEA LEVEL 1929

2000' GRID BASED ON VERMONT STATE PLANE COORDINATE SYSTEM

TRANSVERSE MERCATOR PROJECTION

THE STATE OF VERMONT

DEPARTMENT OF HIGHWAYS

MONTPELIER–E. MONTPELIER–BERLIN

PLAIN.–MARSH.–CABOT–DANVILLE

TOPOGRAPHIC MAP

CONTRACT 2-67 DATE OF PHOTOGRAPHY: 5/13/67 5/29/67

SHEET 4 OF 44 SHEETS

266

SEE SHEET 6

SEE SHEET 11

EAST MONTPELIER

BENNETT BROOK

WINOOSKI RIVER

WINOOSKI

ABANDONED R.R. GRADE

ABANDONED ROAD

PIONEER LINE

WOODS

LEDGE

SALVAGE YARD

2-06

2-05

SEE SHEET 4

COMPILED BY PHOTOGRAMETRIC METHODS

MOORE SURVEY & MAPPING CORP.

CONTROL BY VT. GEODETIC SURVEY, U.S.C.&G.S. & M.S.&M. CORP.

Scale: 1 : 2400

200 0 200 400 600 800 feet

CONTOUR INTERVAL 5'

DATUM: MEAN SEA LEVEL 1929

2000' GRID BASED ON VERMONT STATE PLANE COORDINATE SYSTEM

TRANSVERSE MERCATOR PROJECTION

THE STATE OF VERMONT
DEPARTMENT OF HIGHWAYS
MONTPELIER–E. MONTPELIER–BERLIN
PLAIN.–MARSH.–CABOT–DANVILLE
TOPOGRAPHIC MAP

CONTRACT 2-67 DATE OF PHOTOGRAPHY: 5/13/67 5/29/67

SHEET 5 OF 44 SHEETS

266

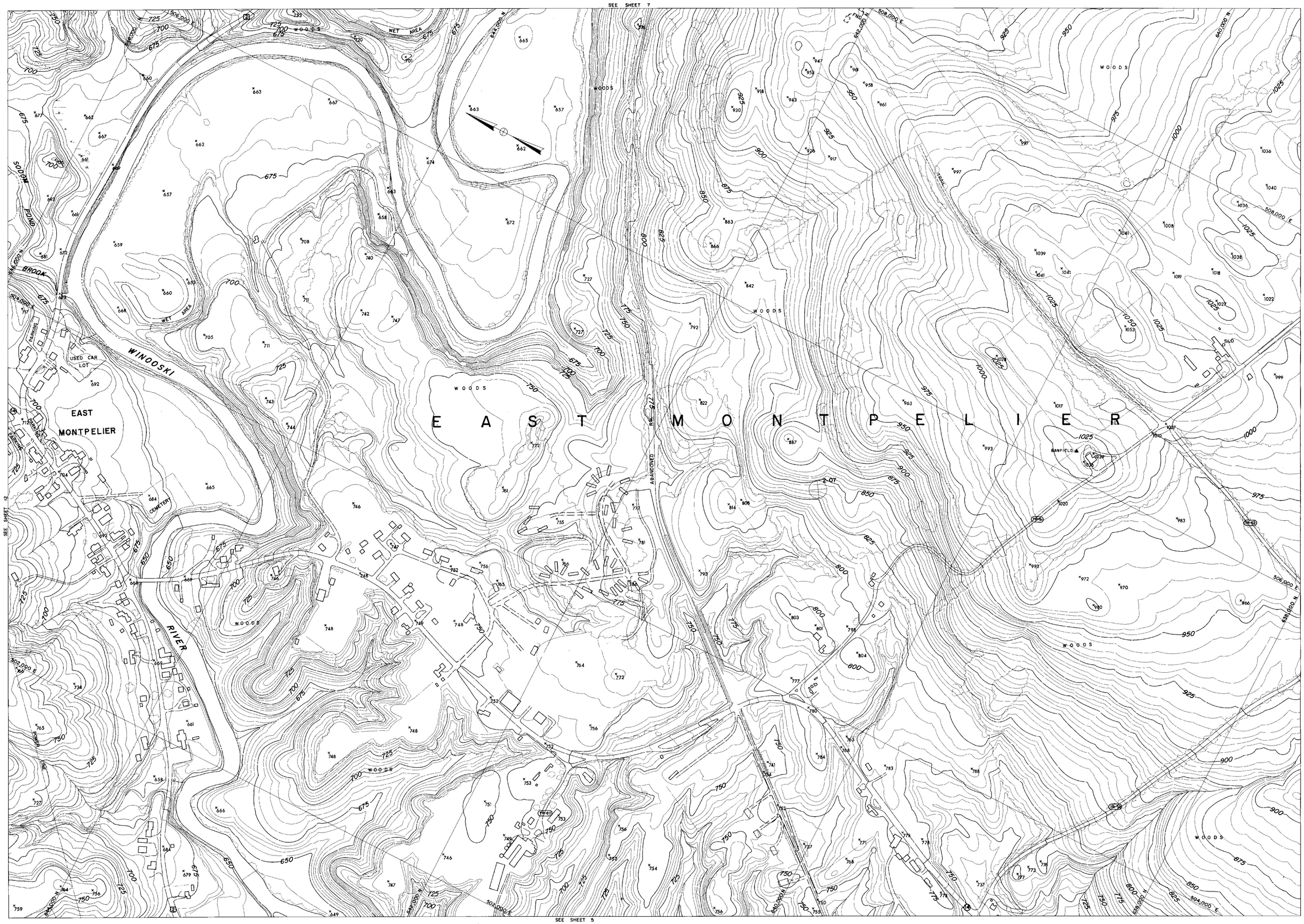

COMPILED BY PHOTOGRAMETRIC METHODS

MOORE SURVEY & MAPPING CORP.

CONTROL BY VT. GEODETIC SURVEY, U.S.C.&G.S. & M.S.&M. CORP.

Scale: 1 : 2400

200 0 200 400 600 800 feet

CONTOUR INTERVAL 5'

DATUM: MEAN SEA LEVEL 1929

2000' GRID BASED ON VERMONT STATE PLANE COORDINATE SYSTEM

TRANSVERSE MERCATOR PROJECTION

THE STATE OF VERMONT
DEPARTMENT OF HIGHWAYS
MONTPELIER–E. MONTPELIER–BERLIN
PLAIN.–MARSH.–CABOT–DANVILLE
TOPOGRAPHIC MAP

CONTRACT 2-67 DATE OF PHOTOGRAPHY: 5/13/67 5/29/67

SHEET 6 OF 44 SHEETS

266

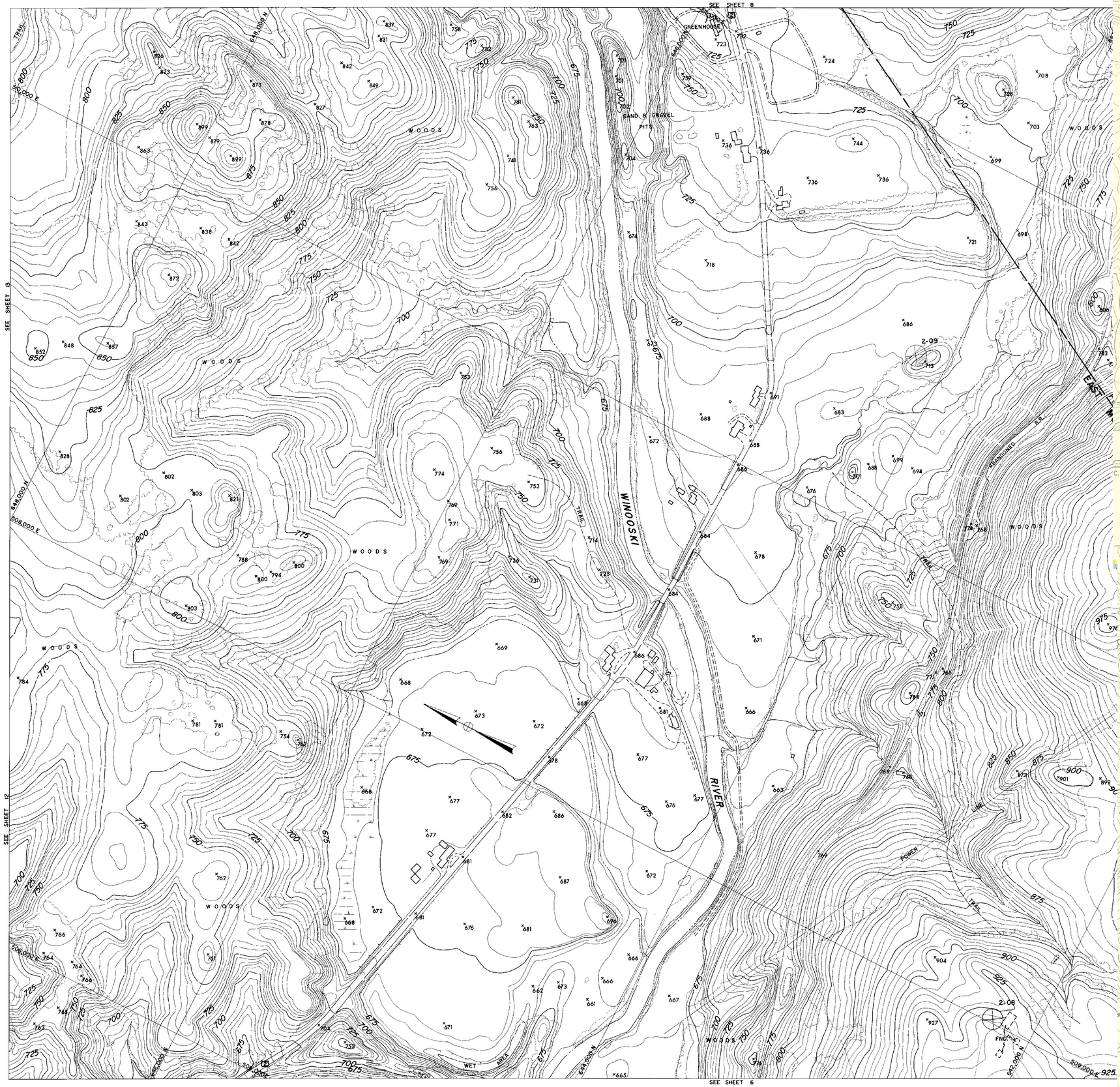

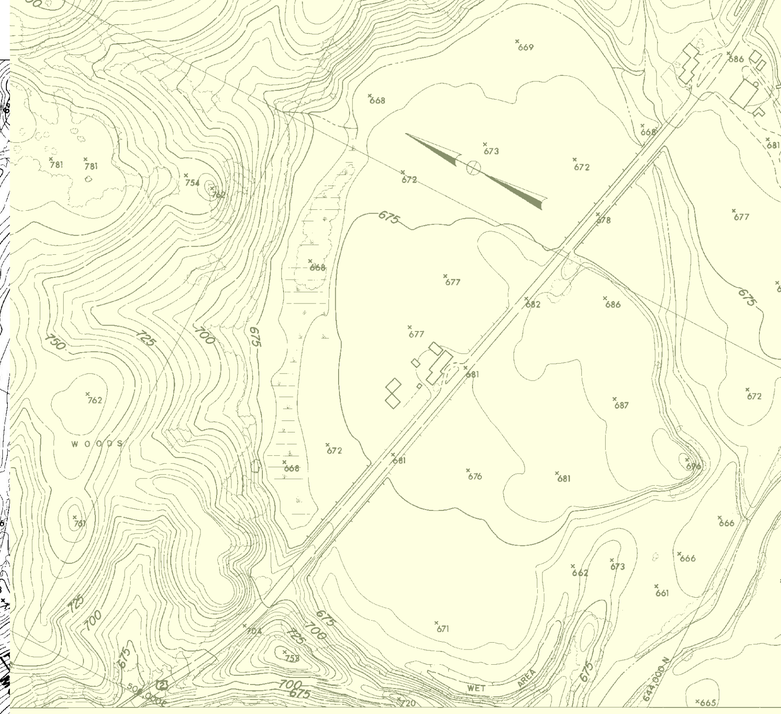

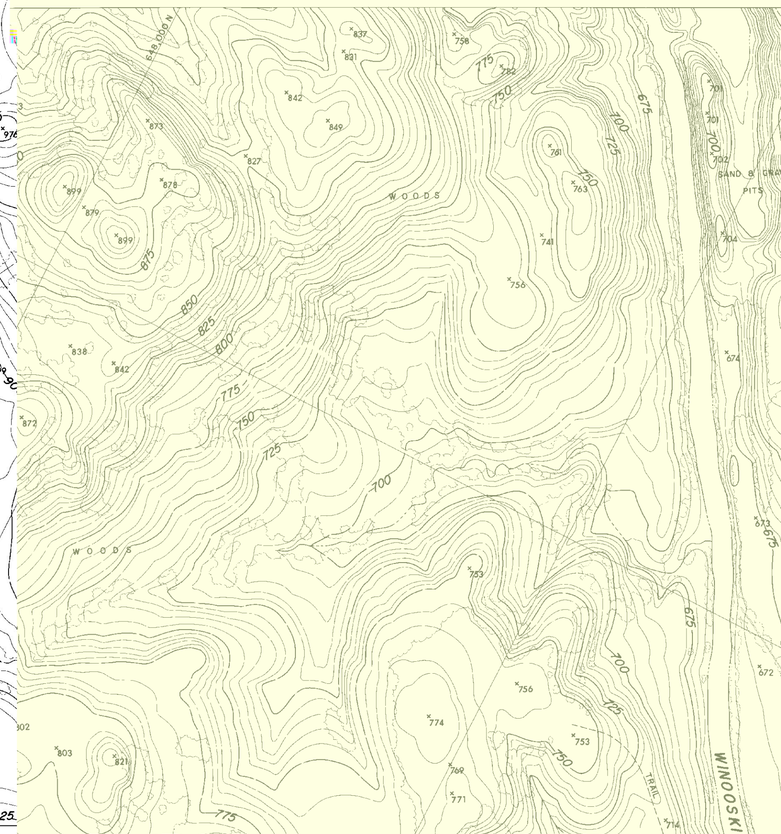

COMPILED BY PHOTOGRAMETRIC METHODS
MOORE SURVEY & MAPPING CORP.
CONTROL BY VT. GEODETIC SURVEY, U.S.C.&G.S. & M.S.B.M. CORP.

Scale: 1 : 2400
200 0 200 400 600 800 feet
CONTOUR INTERVAL 5'
DATUM: MEAN SEA LEVEL 1929
2000' GRID BASED ON VERMONT STATE PLANE COORDINATE SYSTEM
TRANSVERSE MERCATOR PROJECTION



COMPILED BY PHOTOGRAMETRIC METHODS

MOORE SURVEY & MAPPING CORP.

CONTROL BY VT. GEODETIC SURVEY, U.S.C.&G.S. & M.S.&M. CORP.

Scale: 1 : 2400

200 0 200 400 600 800 feet

CONTOUR INTERVAL 5'
DATUM: MEAN SEA LEVEL 1929
2000' GRID BASED ON VERMONT STATE PLANE COORDINATE SYSTEM
TRANSVERSE MERCATOR PROJECTION

THE STATE OF VERMONT
DEPARTMENT OF HIGHWAYS
MONTPELIER–E. MONTPELIER–BERLIN
PLAIN.–MARSH.–CABOT–DANVILLE
TOPOGRAPHIC MAP

CONTRACT 2-67 DATE OF PHOTOGRAPHY: 5/13/67 5/29/67
SHEET 8 OF 44 SHEETS

266

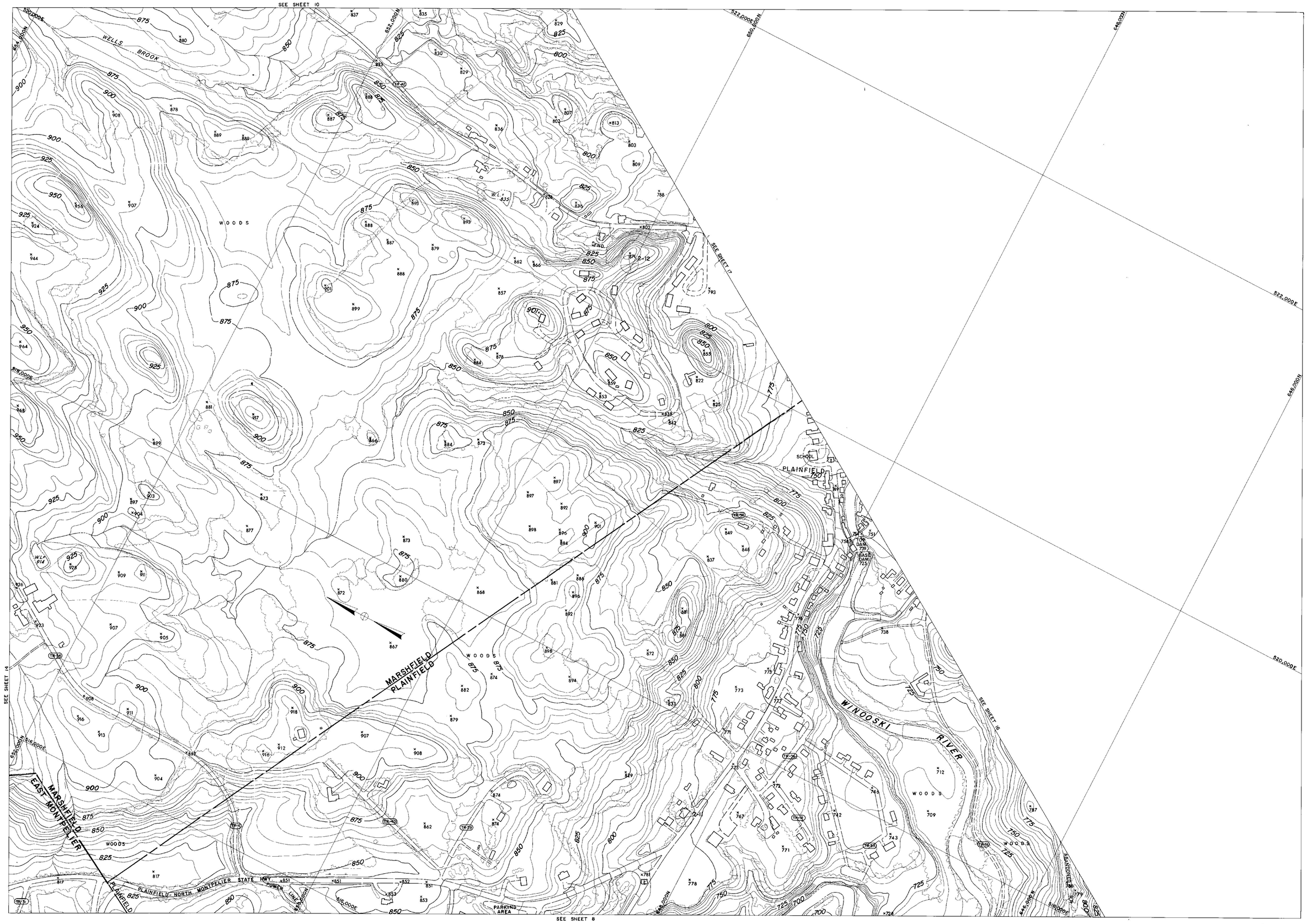

COMPILED BY PHOTOGRAMETRIC METHODS

MOORE SURVEY & MAPPING CORP.

CONTROL BY VT. GEODETIC SURVEY, U.S.C.&G.S. & M.S.&M. CORP.

Scale: 1 : 2400

200 0 200 400 600 800 feet

CONTOUR INTERVAL 5'

DATUM: MEAN SEA LEVEL 1929

2000' GRID BASED ON VERMONT STATE PLANE COORDINATE SYSTEM

TRANSVERSE MERCATOR PROJECTION

THE STATE OF VERMONT
DEPARTMENT OF HIGHWAYS
MONTPELIER–E. MONTPELIER–BERLIN
PLAIN.–MARSH.–CABOT–DANVILLE
TOPOGRAPHIC MAP

CONTRACT 2-67 DATE OF PHOTOGRAPHY: 5/13/67 5/29/67

SHEET 9 OF 44 SHEETS

266

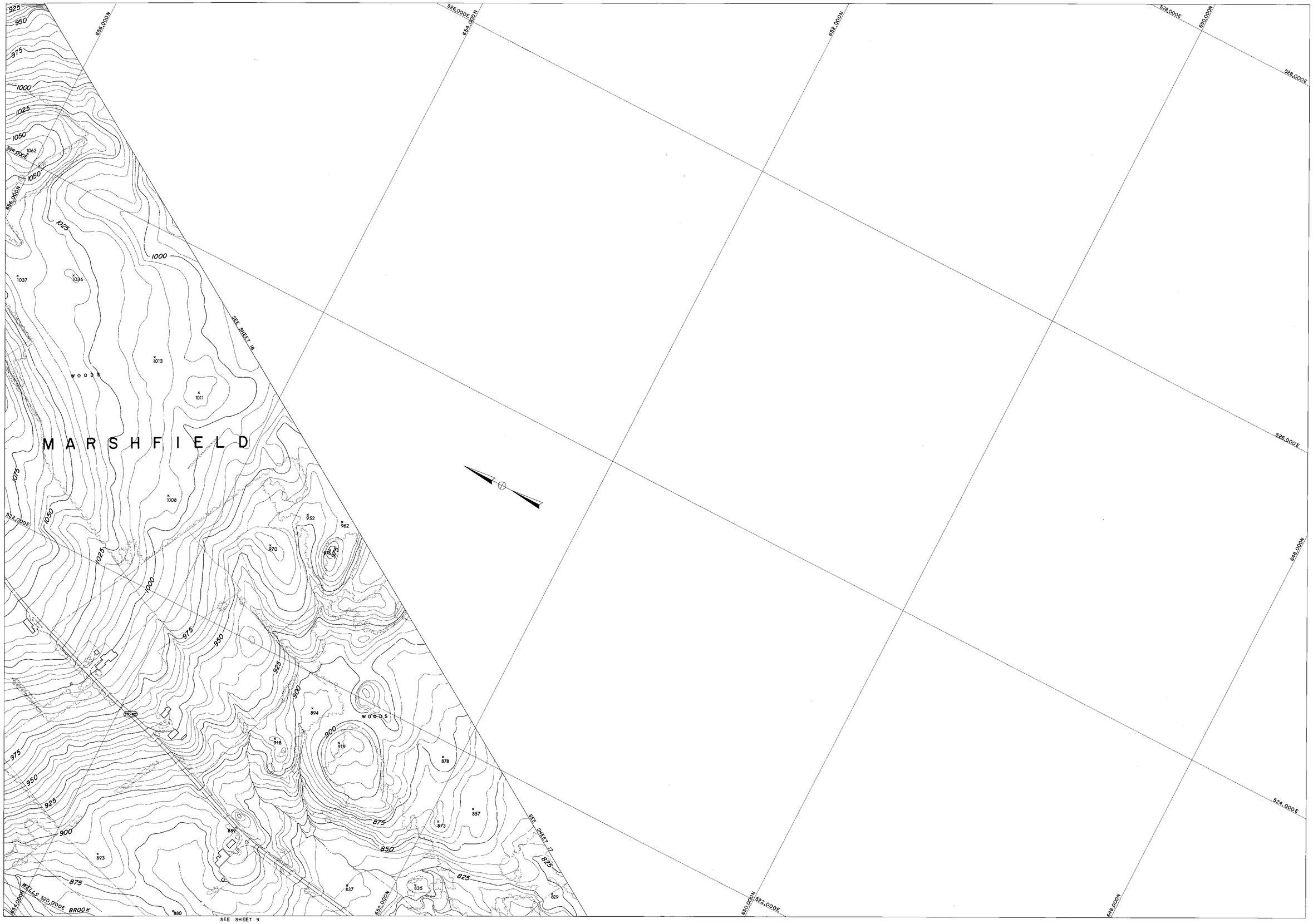

COMPILED BY PHOTOGRAMETRIC METHODS

MOORE SURVEY & MAPPING CORP.

CONTROL BY VT. GEODETIC SURVEY, U.S.C.&G.S. & M.S.&M. CORP.

Scale: 1 : 2400

200 0 200 400 600 800 feet

CONTOUR INTERVAL 5'

DATUM: MEAN SEA LEVEL 1929

2000' GRID BASED ON VERMONT STATE PLANE COORDINATE SYSTEM

TRANSVERSE MERCATOR PROJECTION

THE STATE OF VERMONT
DEPARTMENT OF HIGHWAYS
MONTPELIER--E. MONTPELIER-BERLIN
PLAIN.-MARSH.-CABOT-DANVILLE
TOPOGRAPHIC MAP

CONTRACT 2-67 DATE OF PHOTOGRAPHY: 5/13/67 5/29/67

SHEET 10 OF 44 SHEETS

266

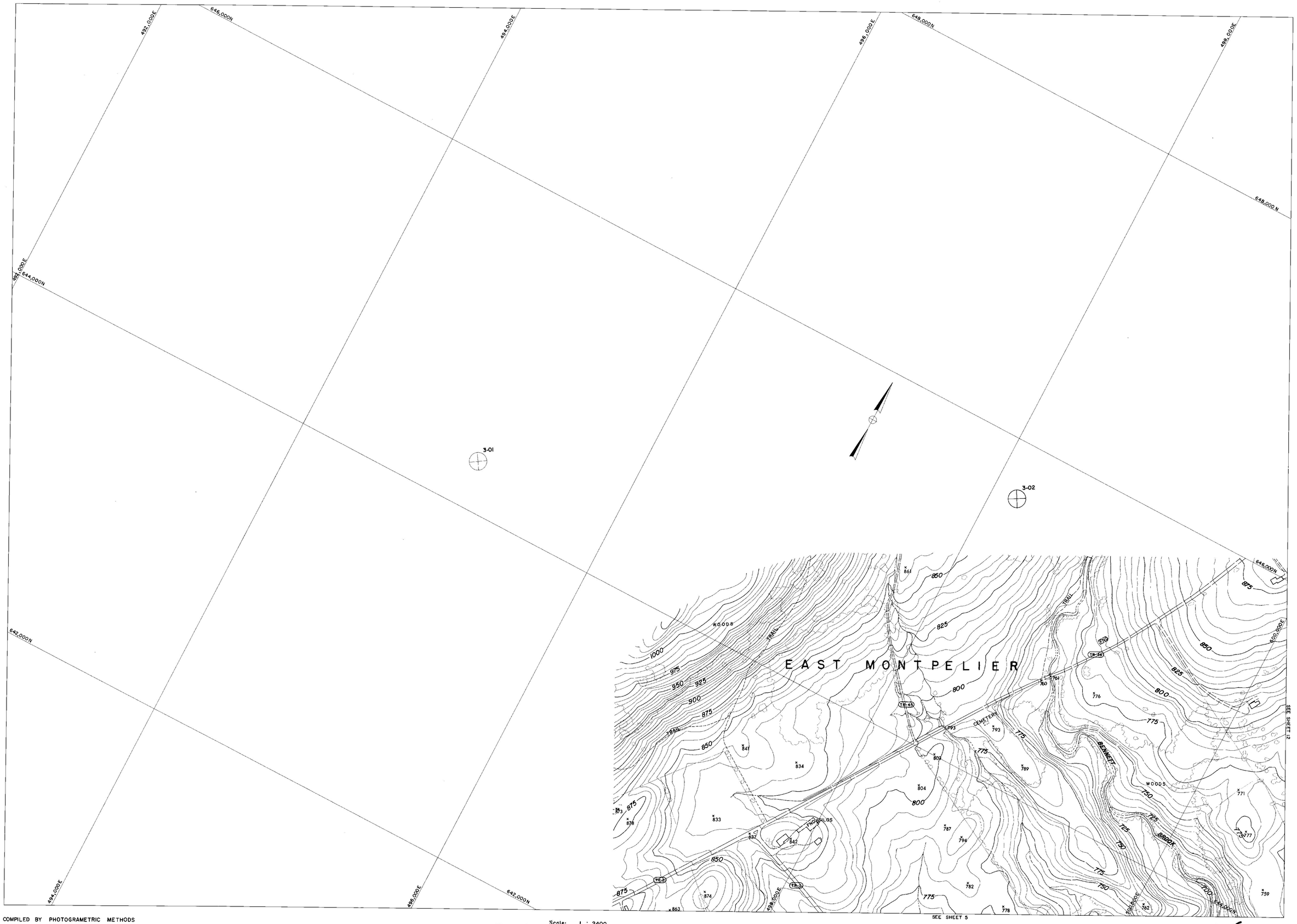

COMPILED BY PHOTOGRAMETRIC METHODS
MOORE SURVEY & MAPPING CORP.
CONTROL BY VT. GEODETIC SURVEY, U.S.C.&G.S. & M.S.&M. CORP.

Scale: 1 : 2400
200 0 200 400 600 800 feet
CONTOUR INTERVAL 5'
DATUM: MEAN SEA LEVEL 1929
2000' GRID BASED ON VERMONT STATE PLANE COORDINATE SYSTEM
TRANSVERSE MERCATOR PROJECTION

THE STATE OF VERMONT
DEPARTMENT OF HIGHWAYS
MONTPELIER–E. MONTPELIER–BERLIN
PLAIN.–MARSH.–CABOT–DANVILLE
TOPOGRAPHIC MAP

CONTRACT 2-67 DATE OF PHOTOGRAPHY: 5/13/67 5/29/67
SHEET 11 OF 44 SHEETS

266

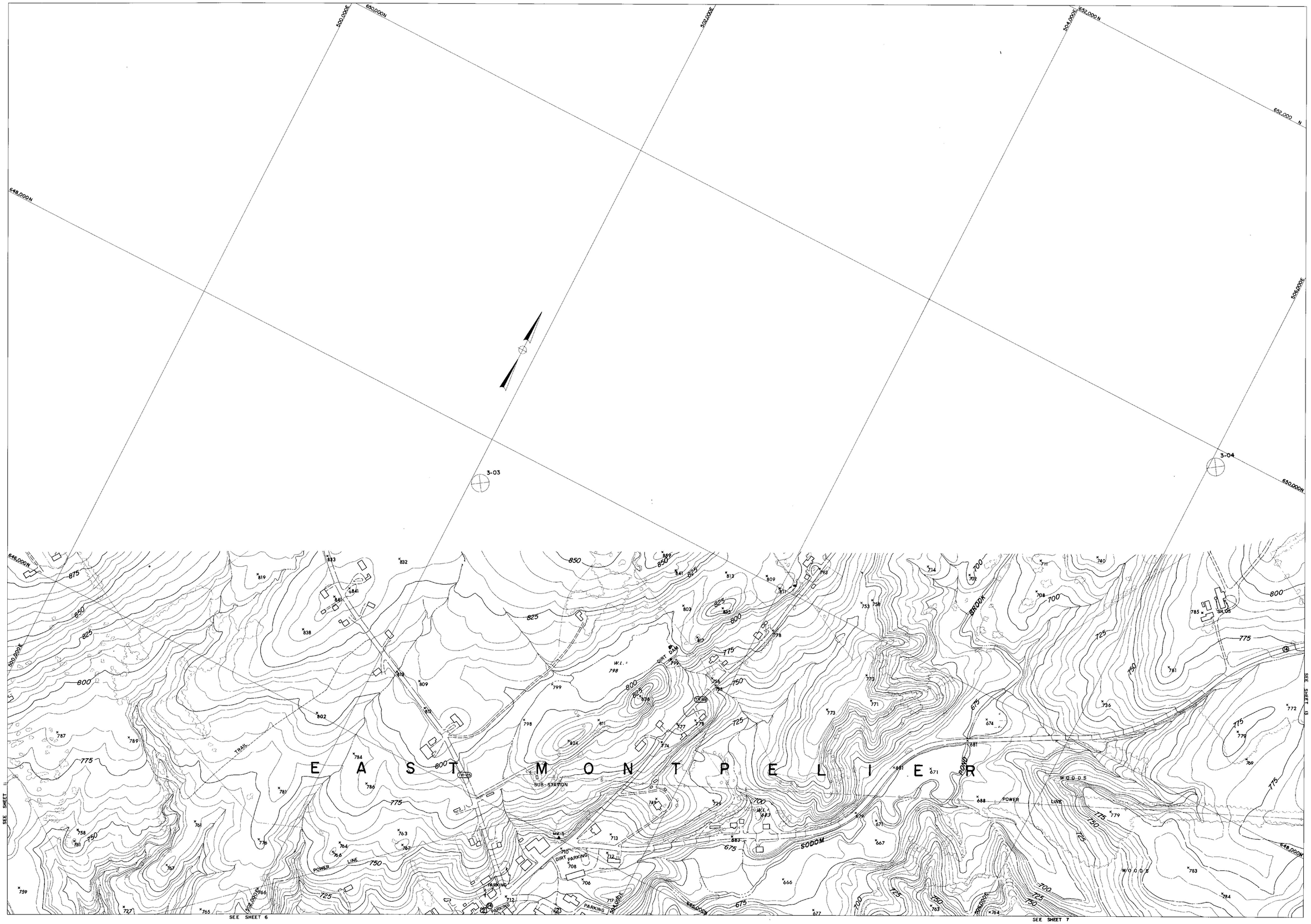

COMPILED BY PHOTOGRAMETRIC METHODS

MOORE SURVEY & MAPPING CORP.

CONTROL BY VT. GEODETIC SURVEY, U.S.C.&G.S. & M.S.B.M. CORP.

Scale: 1 : 2400

200 0 200 400 600 800 feet

CONTOUR INTERVAL 5'

DATUM: MEAN SEA LEVEL 1929

2000' GRID BASED ON VERMONT STATE PLANE COORDINATE SYSTEM

TRANSVERSE MERCATOR PROJECTION

THE STATE OF VERMONT
DEPARTMENT OF HIGHWAYS
MONTPELIER–E. MONTPELIER–BERLIN
PLAIN.–MARSH.–CABOT–DANVILLE
TOPOGRAPHIC MAP

CONTRACT 2-67 DATE OF PHOTOGRAPHY: 5/13/67 5/29/67

SHEET 12 OF 44 SHEETS

266

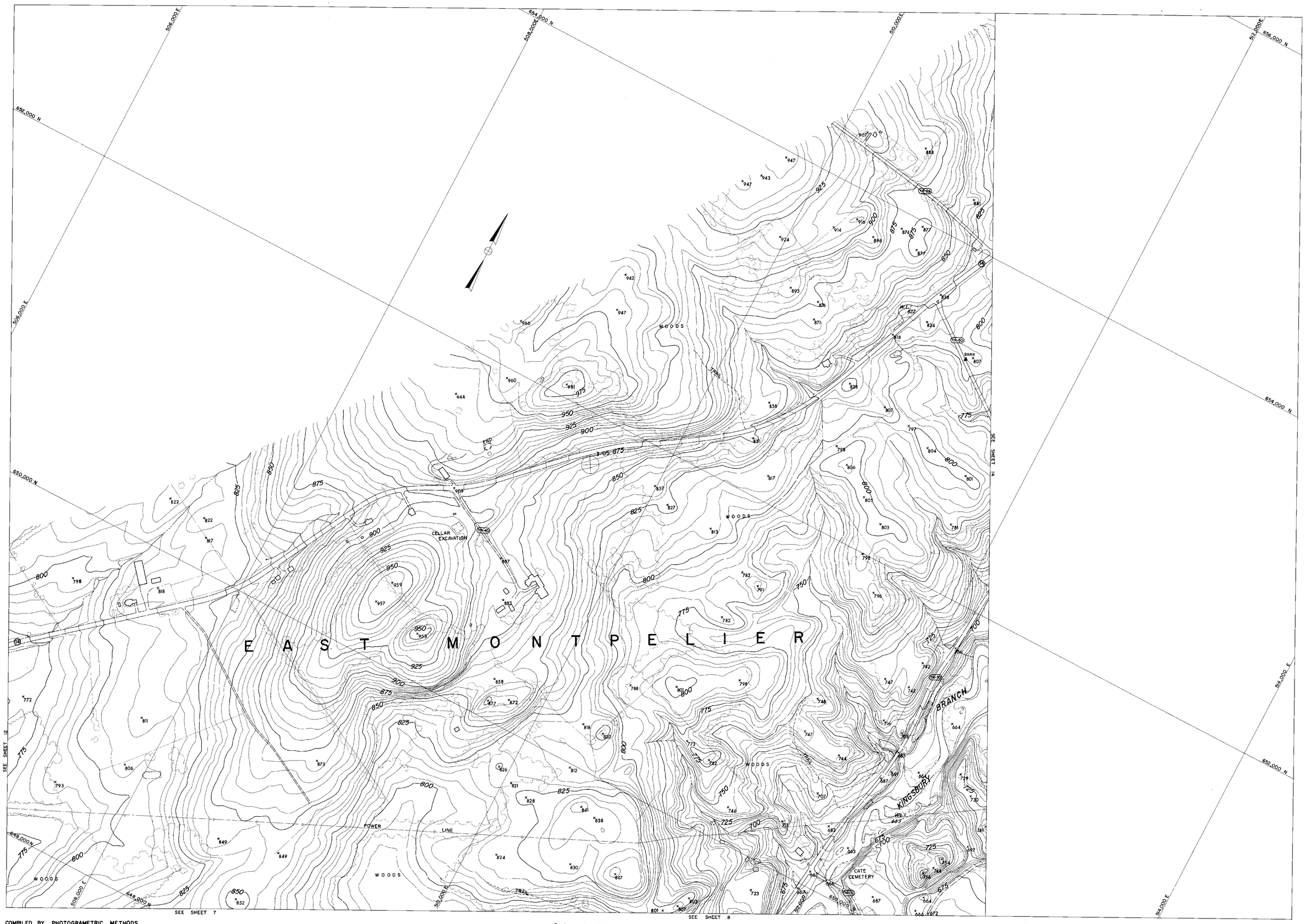

COMPILED BY PHOTOGRAMETRIC METHODS

MOORE SURVEY & MAPPING CORP.

CONTROL BY VT. GEODETIC SURVEY, U.S.C.&G.S. & M.S.&M. CORP.

Scale: 1 : 2400

200 0 200 400 600 800 feet

CONTOUR INTERVAL 5'

DATUM: MEAN SEA LEVEL 1929

2000' GRID BASED ON VERMONT STATE PLANE COORDINATE SYSTEM

TRANSVERSE MERCATOR PROJECTION

THE STATE OF VERMONT
DEPARTMENT OF HIGHWAYS
MONTPELIER-E. MONTPELIER-BERLIN
PLAIN.-MARSH.-CABOT-DANVILLE
TOPOGRAPHIC MAP

CONTRACT 2-67 DATE OF PHOTOGRAPHY: 5/13/67 5/29/67

SHEET 13 OF 44 SHEETS

266

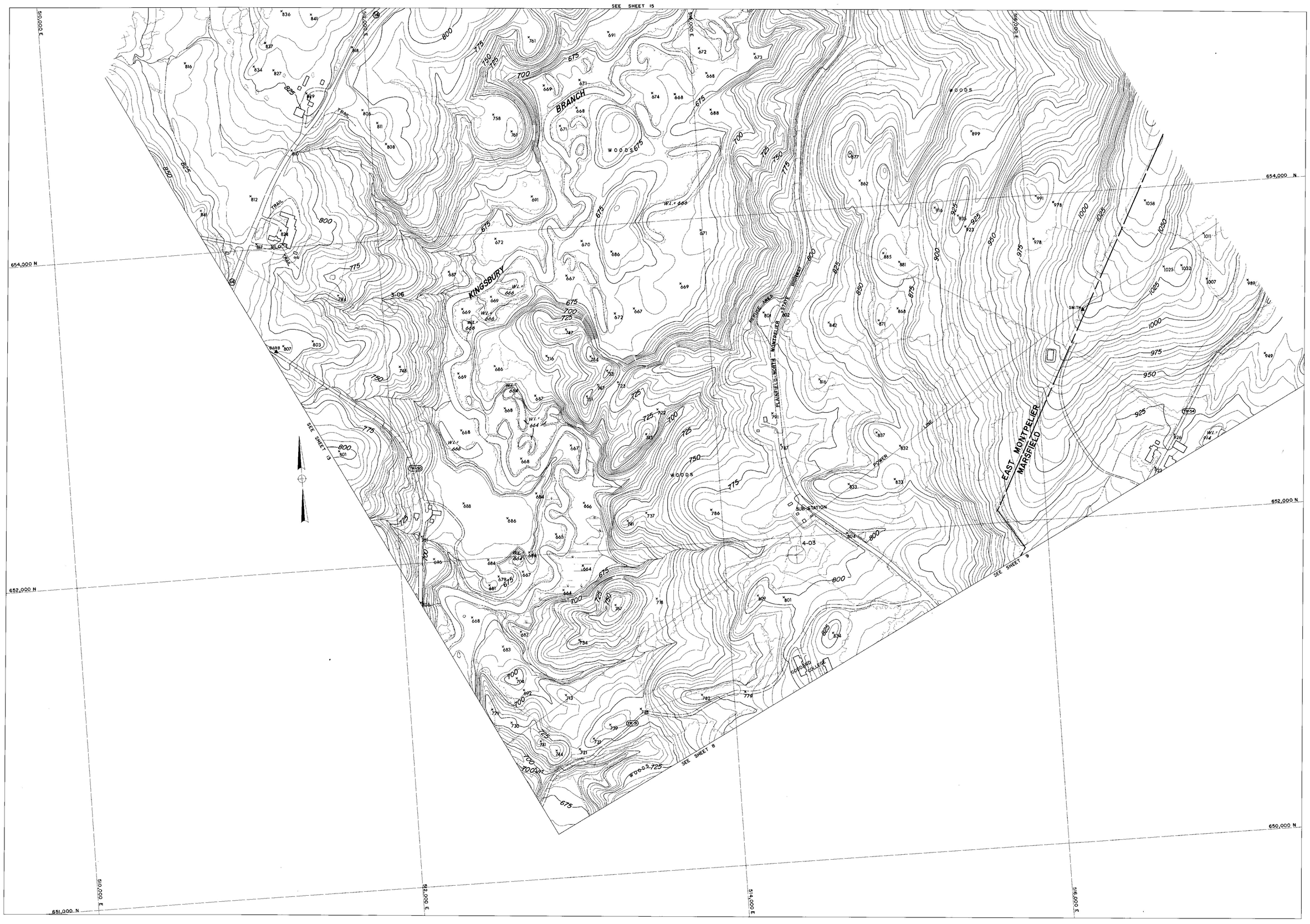

COMPILED BY PHOTOGRAMETRIC METHODS

MOORE SURVEY & MAPPING CORP.

CONTROL BY VT. GEODETIC SURVEY, U.S.C.&G.S. & M.S.&M. CORP.

Scale: 1 : 2400

200 0 200 400 600 800 feet

CONTOUR INTERVAL 5'

DATUM: MEAN SEA LEVEL 1929

2000' GRID BASED ON VERMONT STATE PLANE COORDINATE SYSTEM

TRANSVERSE MERCATOR PROJECTION

THE STATE OF VERMONT
DEPARTMENT OF HIGHWAYS
MONTPELIER-E. MONTPELIER-BERLIN
PLAIN.-MARSH.-CABOT-DANVILLE
TOPOGRAPHIC MAP

CONTRACT 2-67 DATE OF PHOTOGRAPHY: 5/13/67 5/29/67

SHEET 14 OF 44 SHEETS

266

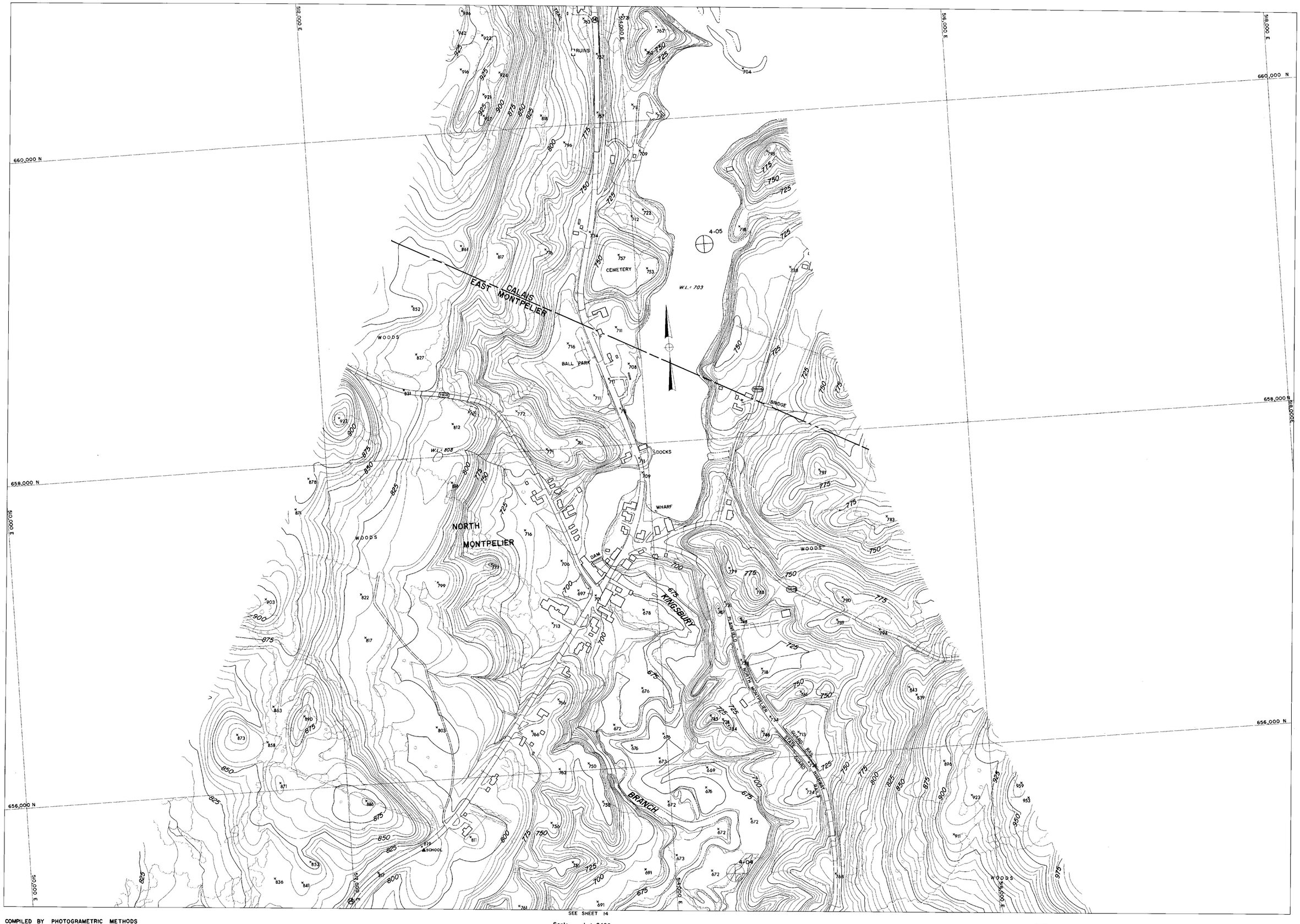

SEE SHEET 14

COMPILED BY PHOTOGRAMETRIC METHODS

MOORE SURVEY & MAPPING CORP.

CONTROL BY VT. GEODETIC SURVEY, U.S.C.&G.S. & M.S.&M. CORP.

Scale: 1 : 2400

200 0 200 400 600 800 feet

CONTOUR INTERVAL 5'

DATUM: MEAN SEA LEVEL 1929

2000' GRID BASED ON VERMONT STATE PLANE COORDINATE SYSTEM

TRANSVERSE MERCATOR PROJECTION

THE STATE OF VERMONT
DEPARTMENT OF HIGHWAYS
MONTPELIER-E. MONTPELIER-BERLIN
PLAIN.-MARSH.-CABOT-DANVILLE
TOPOGRAPHIC MAP

CONTRACT 2-67 DATE OF PHOTOGRAPHY: 5/13/67 5/29/67

SHEET 15 OF 44 SHEETS

266

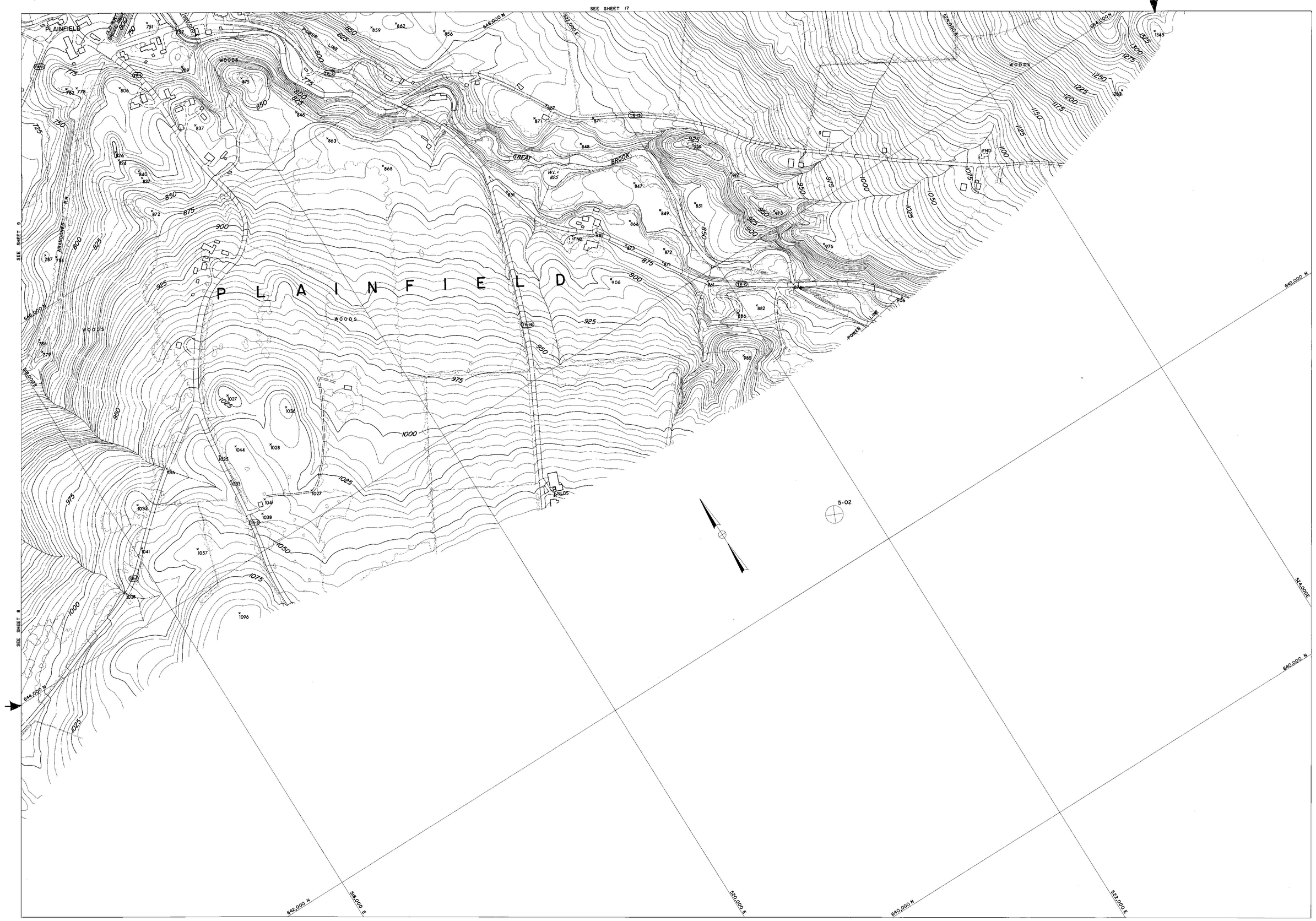

COMPILED BY PHOTOGRAMETRIC METHODS

MOORE SURVEY & MAPPING CORP.

CONTROL BY VT. GEODETIC SURVEY, U.S.C.&G.S. & M.S.&M. CORP.

Scale: 1 : 2400

200 0 200 400 600 800 feet

CONTOUR INTERVAL 5'

DATUM: MEAN SEA LEVEL 1929

2000' GRID BASED ON VERMONT STATE PLANE COORDINATE SYSTEM

TRANSVERSE MERCATOR PROJECTION

THE STATE OF VERMONT
DEPARTMENT OF HIGHWAYS
MONTPELIER—E. MONTPELIER—BERLIN
PLAIN.—MARSH.—CABOT—DANVILLE
TOPOGRAPHIC MAP

CONTRACT 2-67 DATE OF PHOTOGRAPHY: 5/13/67 5/29/67

SHEET 16 OF 44 SHEETS

266

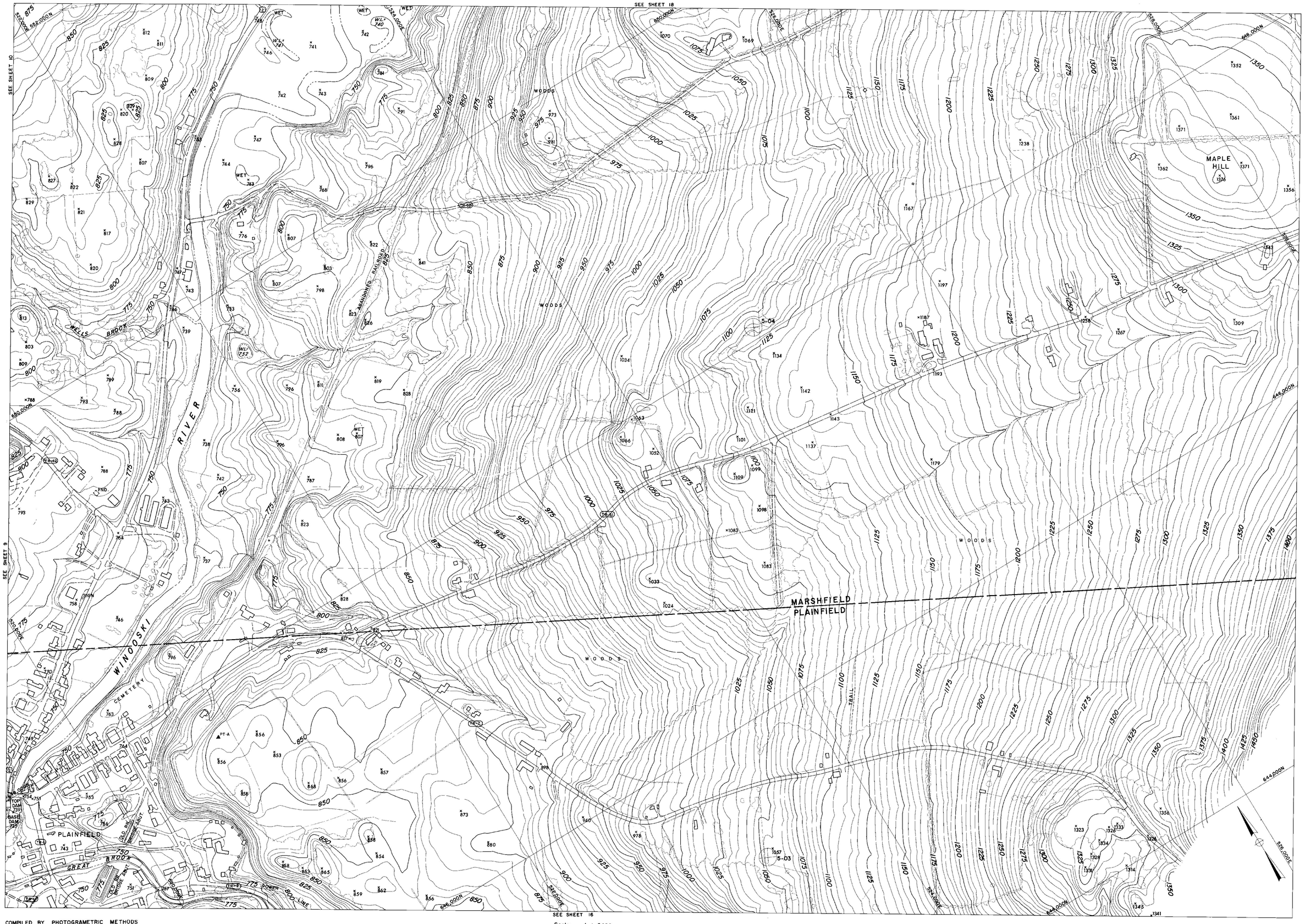

COMPILED BY PHOTOGRAMETRIC METHODS

MOORE SURVEY & MAPPING CORP.

CONTROL BY VT. GEODETIC SURVEY, U.S.C.&G.S. & M.S.&M. CORP.

Scale: 1 : 2400

200 0 200 400 600 800 feet

CONTOUR INTERVAL 5'

DATUM: MEAN SEA LEVEL 1929

2000' GRID BASED ON VERMONT STATE PLANE COORDINATE SYSTEM

TRANSVERSE MERCATOR PROJECTION

THE STATE OF VERMONT
DEPARTMENT OF HIGHWAYS
MONTPELIER-E. MONTPELIER-BERLIN
PLAIN.-MARSH.-CABOT-DANVILLE
TOPOGRAPHIC MAP

CONTRACT 2-67 DATE OF PHOTOGRAPHY: 5/13/67 5/29/67

SHEET 17 OF 44 SHEETS

266

SEE SHEET 19

SEE SHEET 10

MARSHFIELD

SEE SHEET 17

COMPILED BY PHOTOGRAMETRIC METHODS

MOORE SURVEY & MAPPING CORP.

CONTROL BY V.T. GEODETIC SURVEY, U.S.C.&G.S. & M.S.&M. CORP.

Scale: 1 : 2400

CONTOUR INTERVAL 5'
DATUM: MEAN SEA LEVEL 1929
2000' GRID BASED ON VERMONT STATE PLANE COORDINATE SYSTEM
TRANSVERSE MERCATOR PROJECTION

THE STATE OF VERMONT
DEPARTMENT OF HIGHWAYS
MONTPELIER—E. MONTPELIER—BERLIN
PLAIN.—MARSH.—CABOT—DANVILLE
TOPOGRAPHIC MAP

CONTRACT 2-67 DATE OF PHOTOGRAPHY: 5/13/67 5/29/67
SHEET 18 OF 44 SHEETS

266

SEE SHEET 20

SEE SHEET 18

COMPILED BY PHOTOGRAMETRIC METHODS
MOORE SURVEY & MAPPING CORP.
CONTROL BY VT. GEODETIC SURVEY, U.S.C.&G.S. & M.S.&M. CORP.

Scale: 1 : 2400
200 0 200 400 600 800 feet
CONTOUR INTERVAL 5'
DATUM: MEAN SEA LEVEL 1929
2000' GRID BASED ON VERMONT STATE PLANE COORDINATE SYSTEM
TRANSVERSE MERCATOR PROJECTION

THE STATE OF VERMONT
DEPARTMENT OF HIGHWAYS
MONTPELIER-E. MONTPELIER-BERLIN
PLAIN.-MARSH.-CABOT-DANVILLE
TOPOGRAPHIC MAP
CONTRACT 2-67 DATE OF PHOTOGRAPHY: 5/13/67 5/29/67
SHEET 19 OF 44 SHEETS

266

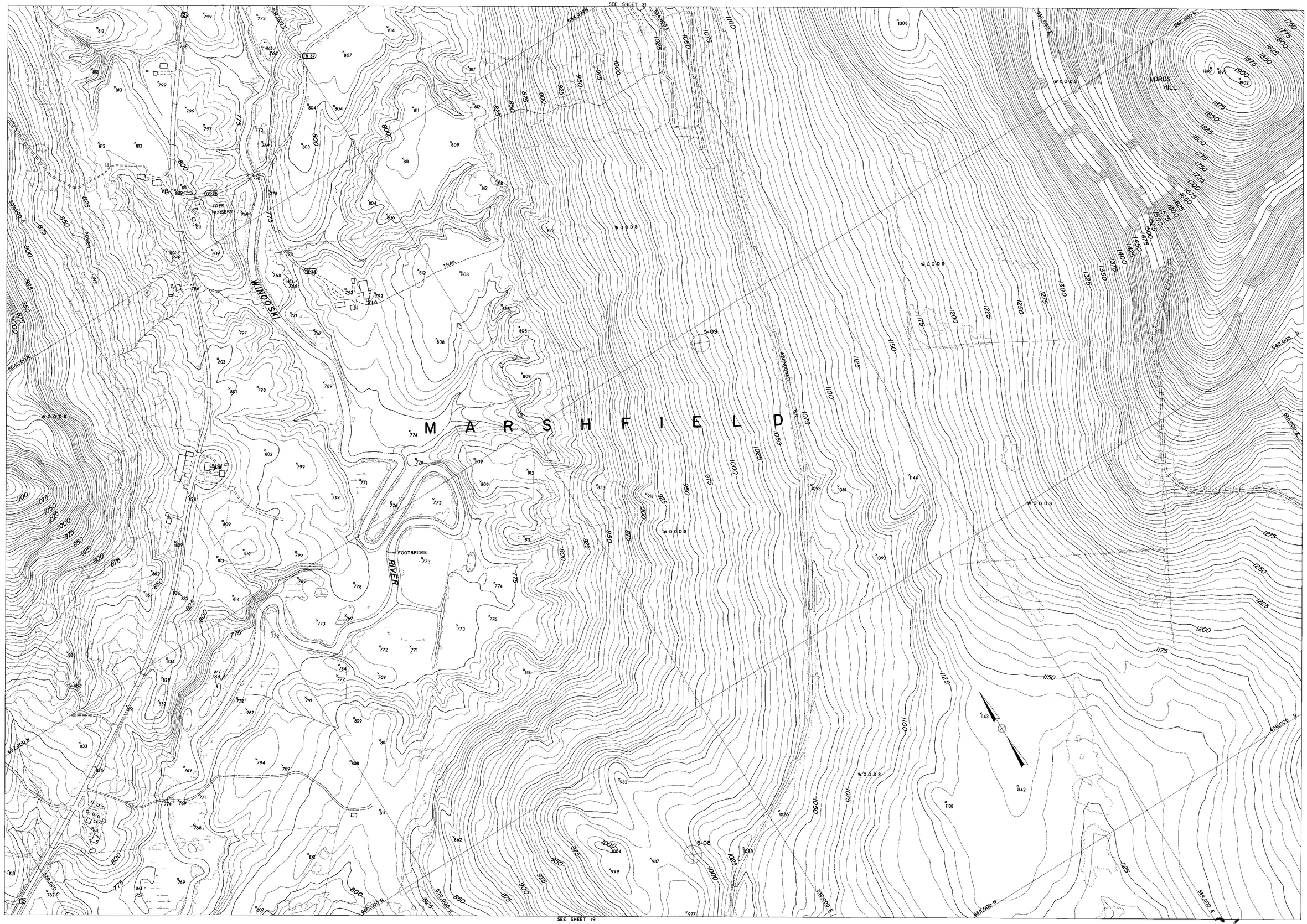

COMPILED BY PHOTOGRAMETRIC METHODS

MOORE SURVEY & MAPPING CORP.

CONTROL BY VT. GEODETIC SURVEY, U.S.C.&G.S. & M.S.&M. CORP.

Scale: 1 : 2400

200 0 200 400 600 800 feet

CONTOUR INTERVAL 5'

DATUM: MEAN SEA LEVEL 1929

2000' GRID BASED ON VERMONT STATE PLANE COORDINATE SYSTEM

TRANSVERSE MERCATOR PROJECTION

THE STATE OF VERMONT
DEPARTMENT OF HIGHWAYS
MONTPELIER-E. MONTPELIER-BERLIN
PLAIN.-MARSH.-CABOT-DANVILLE
TOPOGRAPHIC MAP

CONTRACT 2-67 DATE OF PHOTOGRAPHY: 5/13/67 5/29/67

SHEET 20 OF 44 SHEETS

266

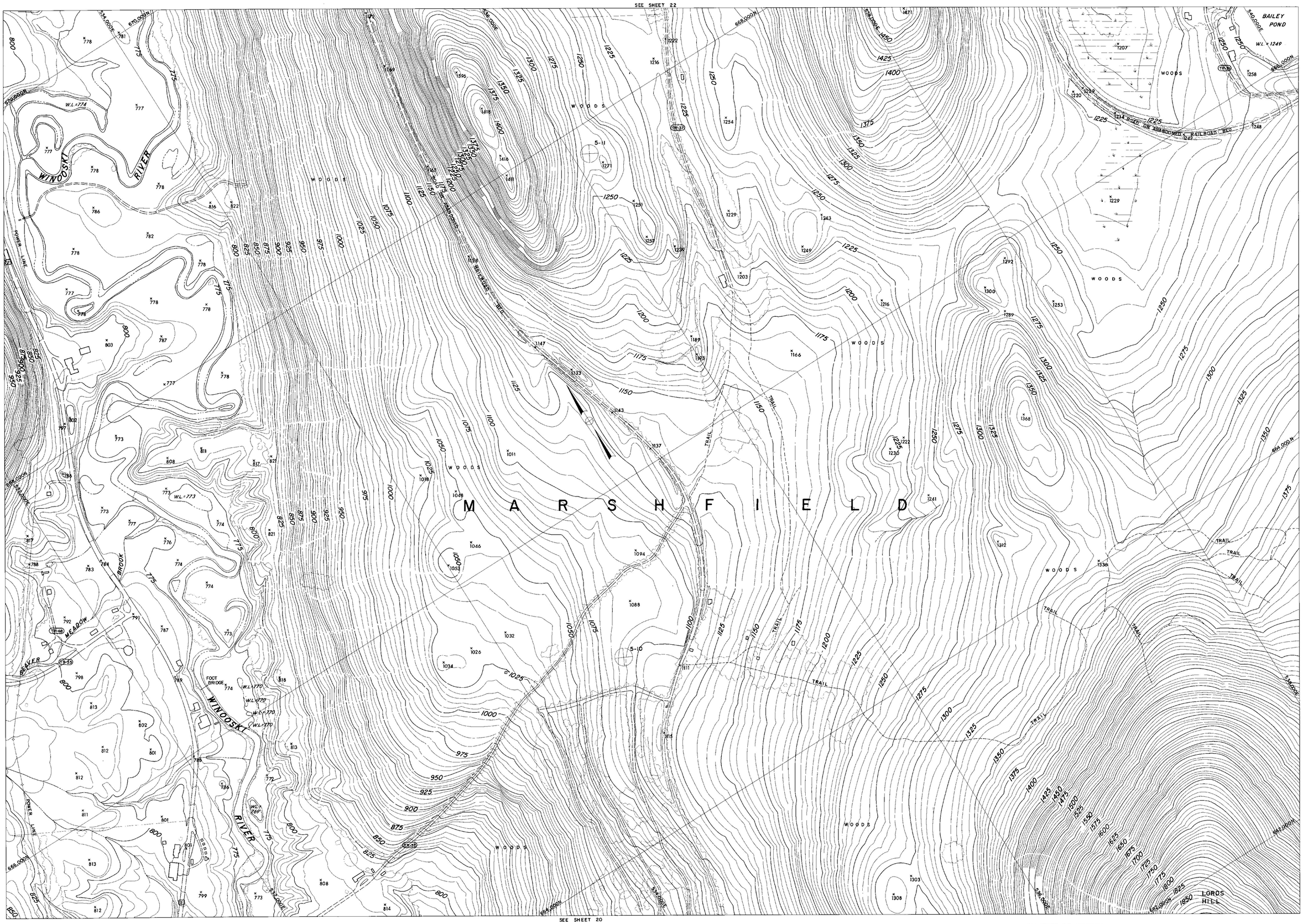

COMPILED BY PHOTOGRAMETRIC METHODS

MOORE SURVEY & MAPPING CORP.

CONTROL BY VT. GEODETIC SURVEY, U.S.C.&G.S. & M.S.&M. CORP.

Scale: 1 : 2400

200 0 200 400 600 800 feet

CONTOUR INTERVAL 5'

DATUM: MEAN SEA LEVEL 1929

2000' GRID BASED ON VERMONT STATE PLANE COORDINATE SYSTEM

TRANSVERSE MERCATOR PROJECTION

THE STATE OF VERMONT
DEPARTMENT OF HIGHWAYS
MONTPELIER–E. MONTPELIER–BERLIN
PLAIN.–MARSH.–CABOT–DANVILLE
TOPOGRAPHIC MAP

CONTRACT 2-67 DATE OF PHOTOGRAPHY: 5/13/67 5/29/67

SHEET 2: OF 44 SHEETS

266

SEE SHEET 23

M A R S H F I E L D

MAYS MTN.

MARSHFIELD STATION

WINOOSKI RIVER

LOVELAND LEDGE

KNOB HILL

POWER LINE

POWER LINE

TRAIL

TRAIL

TRAIL

ROAD ON ABANDONED R.R. BED

ROAD ON ABANDONED R.R. BED

ROAD ON ABANDONED R.R. BED

WOODS

WOODS

WOODS

WOODS

WOODS

WOODS

W.L.= 1252

W.L.=1249 BAILEY POND

DREW MTN.

EARTHEN DAM

5-12

TR-29

TR-30

TR-30

TR-30

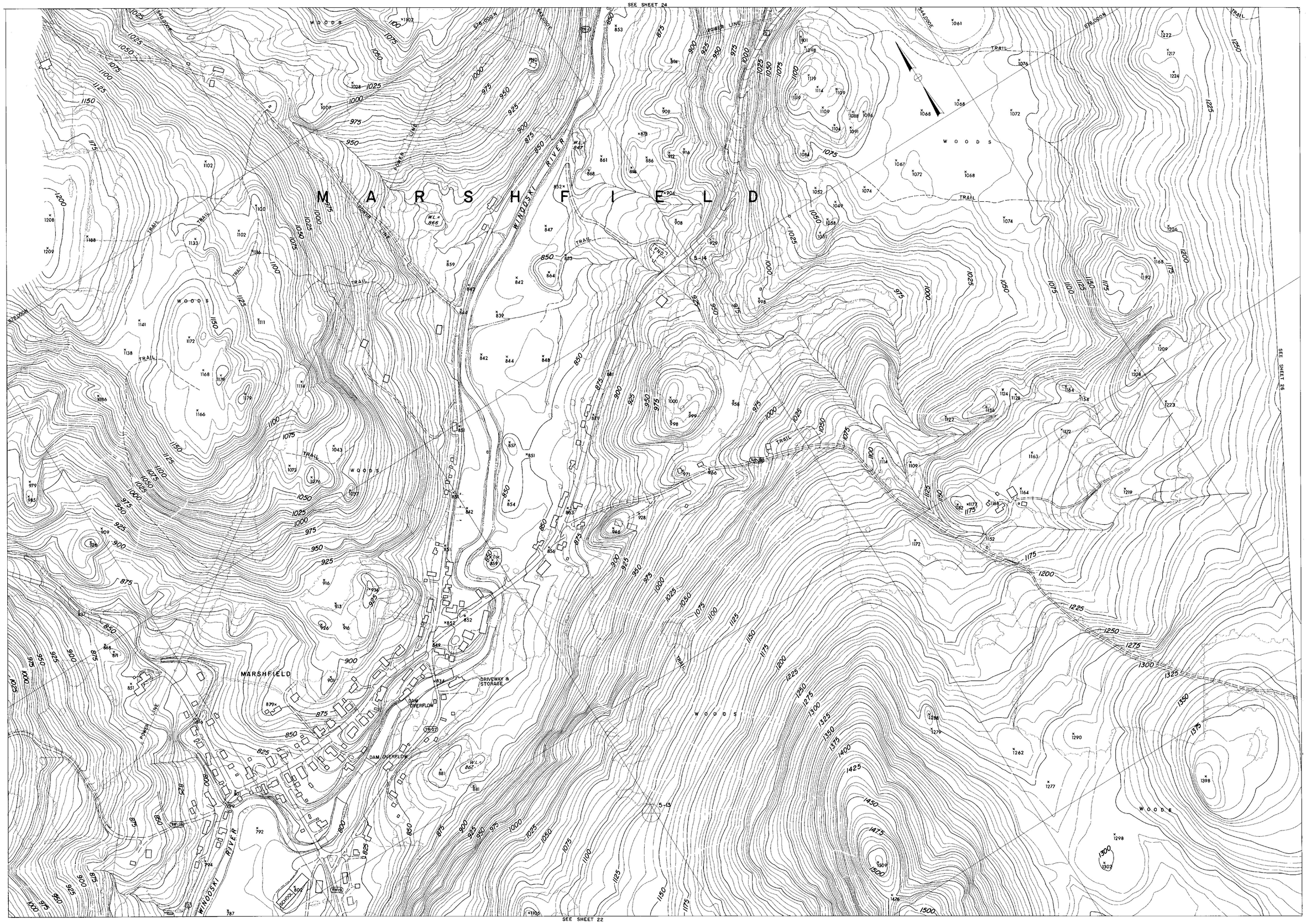

COMPILED BY PHOTOGRAMETRIC METHODS

MOORE SURVEY & MAPPING CORP.

CONTROL BY VT. GEODETIC SURVEY, U.S.C.&G.S. & M.S.&M. CORP.

Scale: 1 : 2400

200 0 200 400 600 800 feet

CONTOUR INTERVAL 5'
DATUM: MEAN SEA LEVEL 1929
2000' GRID BASED ON VERMONT STATE PLANE COORDINATE SYSTEM
TRANSVERSE MERCATOR PROJECTION

THE STATE OF VERMONT
DEPARTMENT OF HIGHWAYS
MONTPELIER–E. MONTPELIER–BERLIN
PLAIN.–MARSH.–CABOT–DANVILLE
TOPOGRAPHIC MAP

CONTRACT 2-67 DATE OF PHOTOGRAPHY: 5/13/67 5/29/67
SHEET 23 OF 44 SHEETS

266

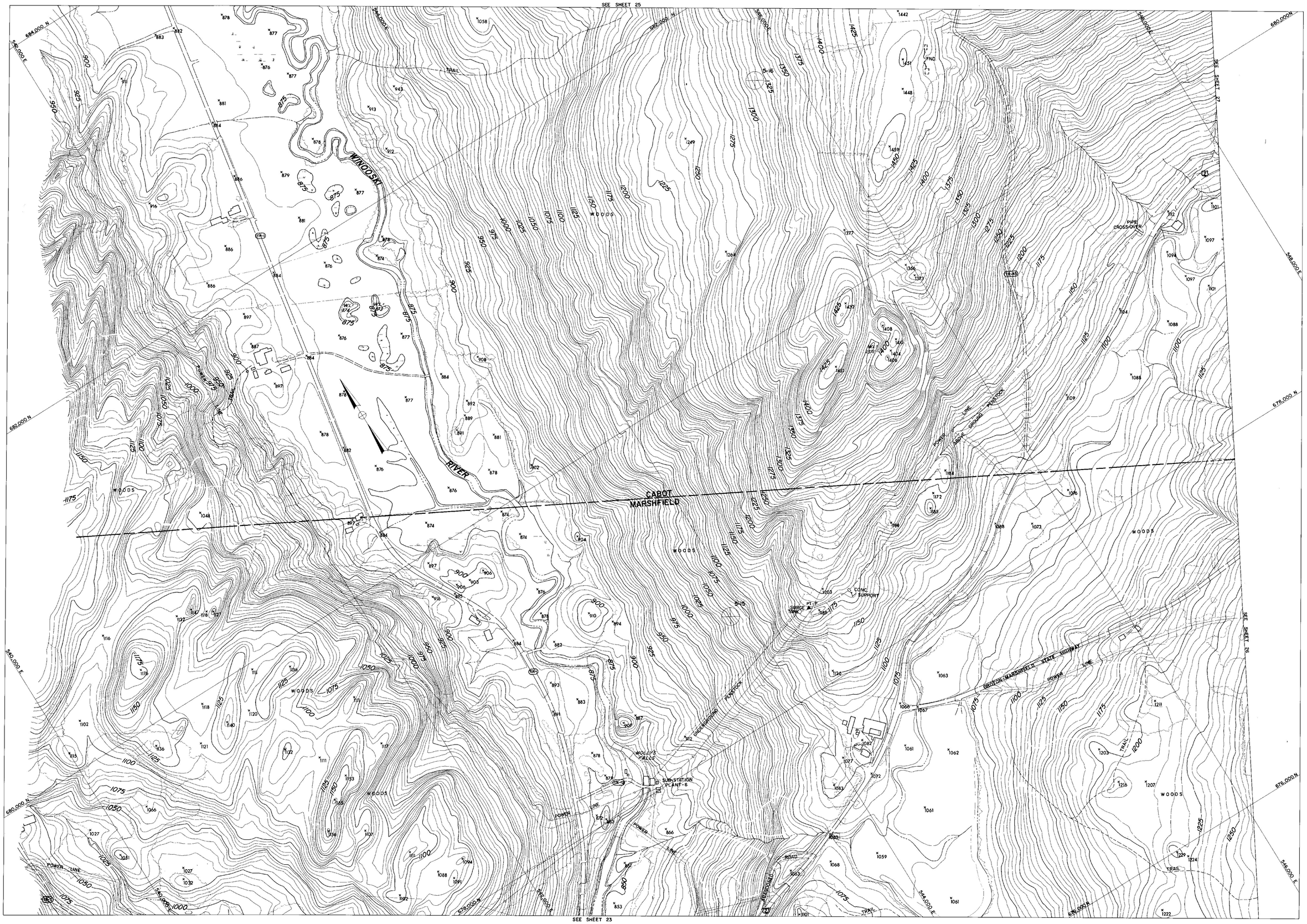

COMPILED BY PHOTOGRAMETRIC METHODS

MOORE SURVEY & MAPPING CORP.

CONTROL BY VT. GEODETIC SURVEY, U.S.C.&G.S. & M.S.&M. CORP.

Scale: 1 : 2400

200 0 200 400 600 800 feet

CONTOUR INTERVAL 5'

DATUM: MEAN SEA LEVEL 1929

2000' GRID BASED ON VERMONT STATE PLANE COORDINATE SYSTEM

TRANSVERSE MERCATOR PROJECTION

THE STATE OF VERMONT
DEPARTMENT OF HIGHWAYS
MONTPELIER–E. MONTPELIER–BERLIN
PLAIN.–MARSH.–CABOT–DANVILLE
TOPOGRAPHIC MAP

CONTRACT 2-67 DATE OF PHOTOGRAPHY: 5/13/67 5/29/67

SHEET 24 OF 44 SHEETS

266

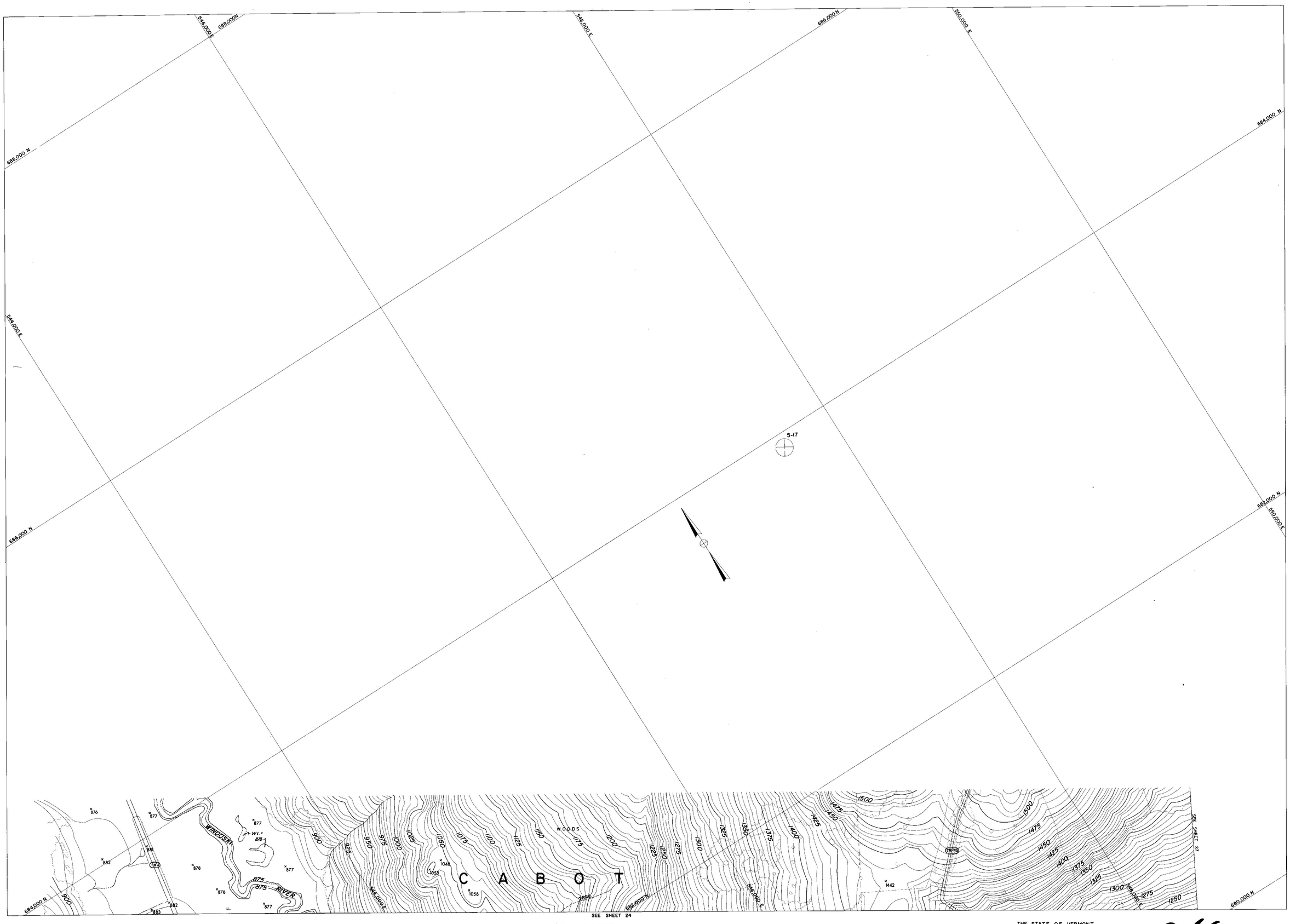

SEE SHEET 24

COMPILED BY PHOTOGRAMETRIC METHODS

MOORE SURVEY & MAPPING CORP.

CONTROL BY VT. GEODETIC SURVEY, U.S.C.&G.S. & M.S.&M. CORP.

Scale: 1 : 2400

200 0 200 400 600 800 feet

CONTOUR INTERVAL 5'
DATUM: MEAN SEA LEVEL 1929
2000' GRID BASED ON VERMONT STATE PLANE COORDINATE SYSTEM
TRANSVERSE MERCATOR PROJECTION

THE STATE OF VERMONT
DEPARTMENT OF HIGHWAYS
MONTPELIER-E. MONTPELIER-BERLIN
PLAIN.-MARSH.-CABOT-DANVILLE
TOPOGRAPHIC MAP

CONTRACT 2-67 DATE OF PHOTOGRAPHY: 5/13/67 5/29/67
SHEET 25 OF 44 SHEETS

266

SEE SHEET 27

CABOT
MARSHFIELD

GROTON - MARSHFIELD STATE HIGHWAY

POWER LINE

TRAIL

TRAIL

DREW
MOUNTAIN

WOODS

WOODS

WOODS

SEE SHEET 24

SEE SHEET 23

680,000N

678,000N

676,000N

674,000N

672,000N

548,000E

546,000E

544,000E

COMPILED BY PHOTOGRAMETRIC METHODS

MOORE SURVEY & MAPPING CORP.

CONTROL BY VT. GEODETIC SURVEY, U.S.C.&G.S. & M.S.&M. CORP.

Scale: 1 : 2400

200 0 200 400 600 800 feet

CONTOUR INTERVAL 5'

DATUM: MEAN SEA LEVEL 1929

2000' GRID BASED ON VERMONT STATE PLANE COORDINATE SYSTEM

TRANSVERSE MERCATOR PROJECTION

THE STATE OF VERMONT
DEPARTMENT OF HIGHWAYS
MONTPELIER – E. MONTPELIER – BERLIN
PLAIN. – MARSH. – CABOT – DANVILLE
TOPOGRAPHIC MAP

CONTRACT 2-67 DATE OF PHOTOGRAPHY: 5/13/67 5/29/67

SHEET 26 OF 44 SHEETS

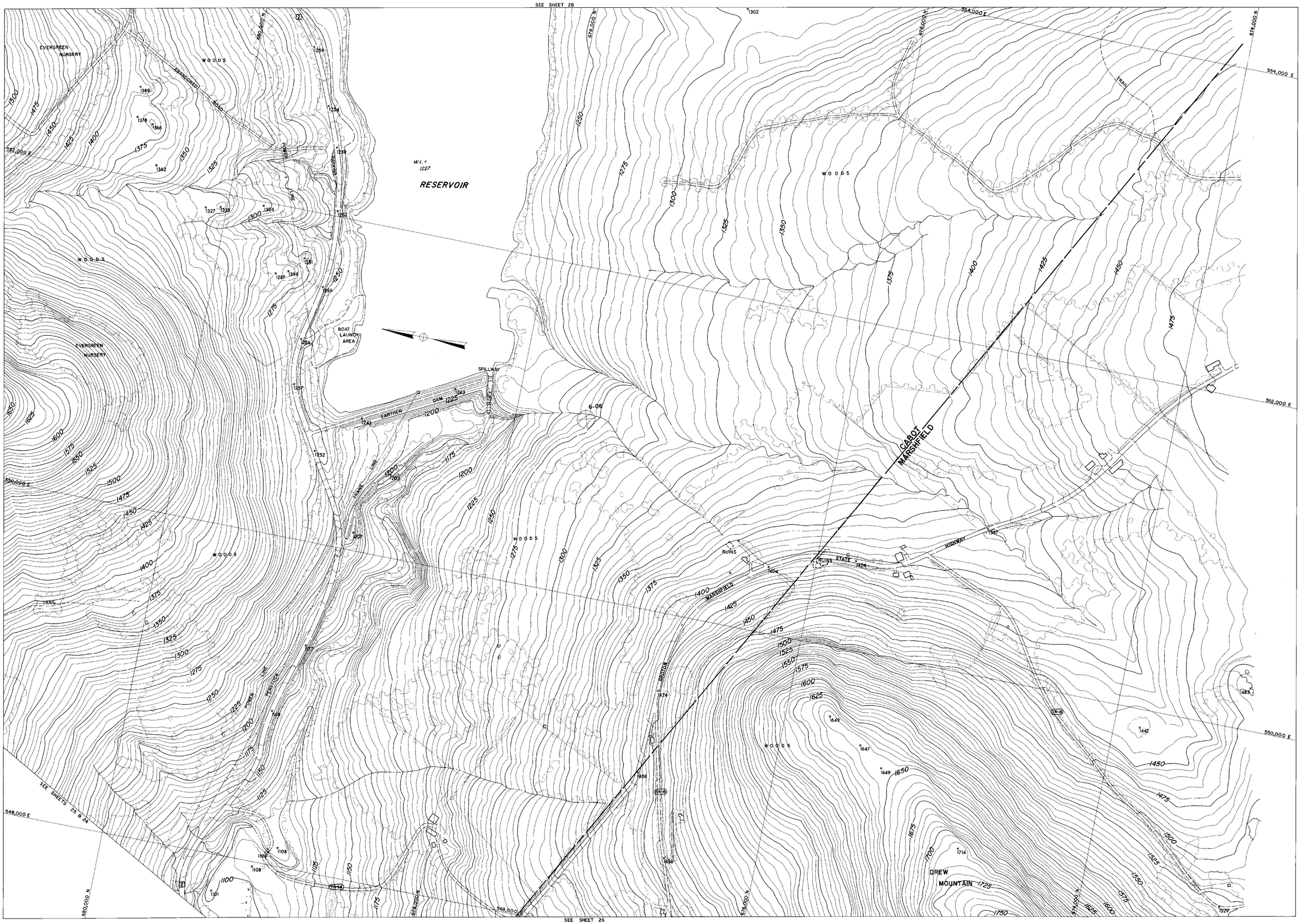

COMPILED BY PHOTOGRAMETRIC METHODS

MOORE SURVEY & MAPPING CORP.

CONTROL BY VT. GEODETIC SURVEY, U.S.C.&G.S. & M.S.&M. CORP.

Scale: 1 : 2400

200 0 200 400 600 800 feet

CONTOUR INTERVAL 5'

DATUM: MEAN SEA LEVEL 1929

2000' GRID BASED ON VERMONT STATE PLANE COORDINATE SYSTEM

TRANSVERSE MERCATOR PROJECTION

THE STATE OF VERMONT
DEPARTMENT OF HIGHWAYS
MONTPELIER-E. MONTPELIER-BERLIN
PLAIN.-MARSH.-CABOT-DANVILLE
TOPOGRAPHIC MAP

CONTRACT 2-67 DATE OF PHOTOGRAPHY: 5/13/67 5/29/67

SHEET 27 OF 44 SHEETS

266

C A B O T

RESERVOIR

SEE SHEET 31

SEE SHEET 30

SEE SHEET 29

SEE SHEET 27

SALVAGE YARD

EVERGREEN NURSERY

ROCKS

6-07

TRAIL

POWER LINE

WOODS

W.L.= 1274

W.L.= 1227

558,000 E

556,000 E

554,000 E

682,000 N

680,000 N

678,000 N

676,000 N

674,000 N

COMPILED BY PHOTOGRAMETRIC METHODS

MOORE SURVEY & MAPPING CORP.

CONTROL BY VT. GEODETIC SURVEY, U.S.C.&G.S. & M.S.&M. CORP.

Scale: 1 : 2400

200 0 200 400 600 800 feet

CONTOUR INTERVAL 5'

DATUM: MEAN SEA LEVEL 1929

2000' GRID BASED ON VERMONT STATE PLANE COORDINATE SYSTEM

TRANSVERSE MERCATOR PROJECTION

THE STATE OF VERMONT
DEPARTMENT OF HIGHWAYS
MONTPELIER–E. MONTPELIER–BERLIN
PLAIN.–MARSH.–CABOT–DANVILLE
TOPOGRAPHIC MAP

CONTRACT 2-67 DATE OF PHOTOGRAPHY: 5/13/67 5/29/67

SHEET 28 OF 44 SHEETS

266

SEE SHEET 28

SEE SHEET 30

RESERVOIR

W.L. = 1227

ROCKS

CABOT
MARSHFIELD

CABOT
PEACHAM

WASHINGTON CO.
CALEDONIA CO.

MARSFIELD
PEACHAM

PEACHAM
CORNER

PEACHAM
POND

W.L. = 1399

EARTHEN DAM

EARTHEN DAM
W.L.
1526

GROTON - MARSHFIELD STATE HIGHWAY

WOODS

558,000 E

560,000 E

562,000 E

564,000 E

566,000 E

568,000 E

670,000 N

672,000 N

674,000 N

COMPILED BY PHOTOGRAMETRIC METHODS

MOORE SURVEY & MAPPING CORP.

CONTROL BY V.T. GEODETIC SURVEY, U.S.C.&G.S. & M.S.&M. CORP.

Scale: 1 : 2400

200 0 200 400 600 800 feet

CONTOUR INTERVAL 5'

DATUM: MEAN SEA LEVEL 1929

2000' GRID BASED ON VERMONT STATE PLANE COORDINATE SYSTEM
TRANSVERSE MERCATOR PROJECTION

THE STATE OF VERMONT
DEPARTMENT OF HIGHWAYS
MONTPELIER-E. MONTPELIER-BERLIN
PLAIN.-MARSH.-CABOT-DANVILLE
TOPOGRAPHIC MAP

CONTRACT 2-67 DATE OF PHOTOGRAPHY: 5/13/67 5/29/67
SHEET 29 OF 44 SHEETS

266

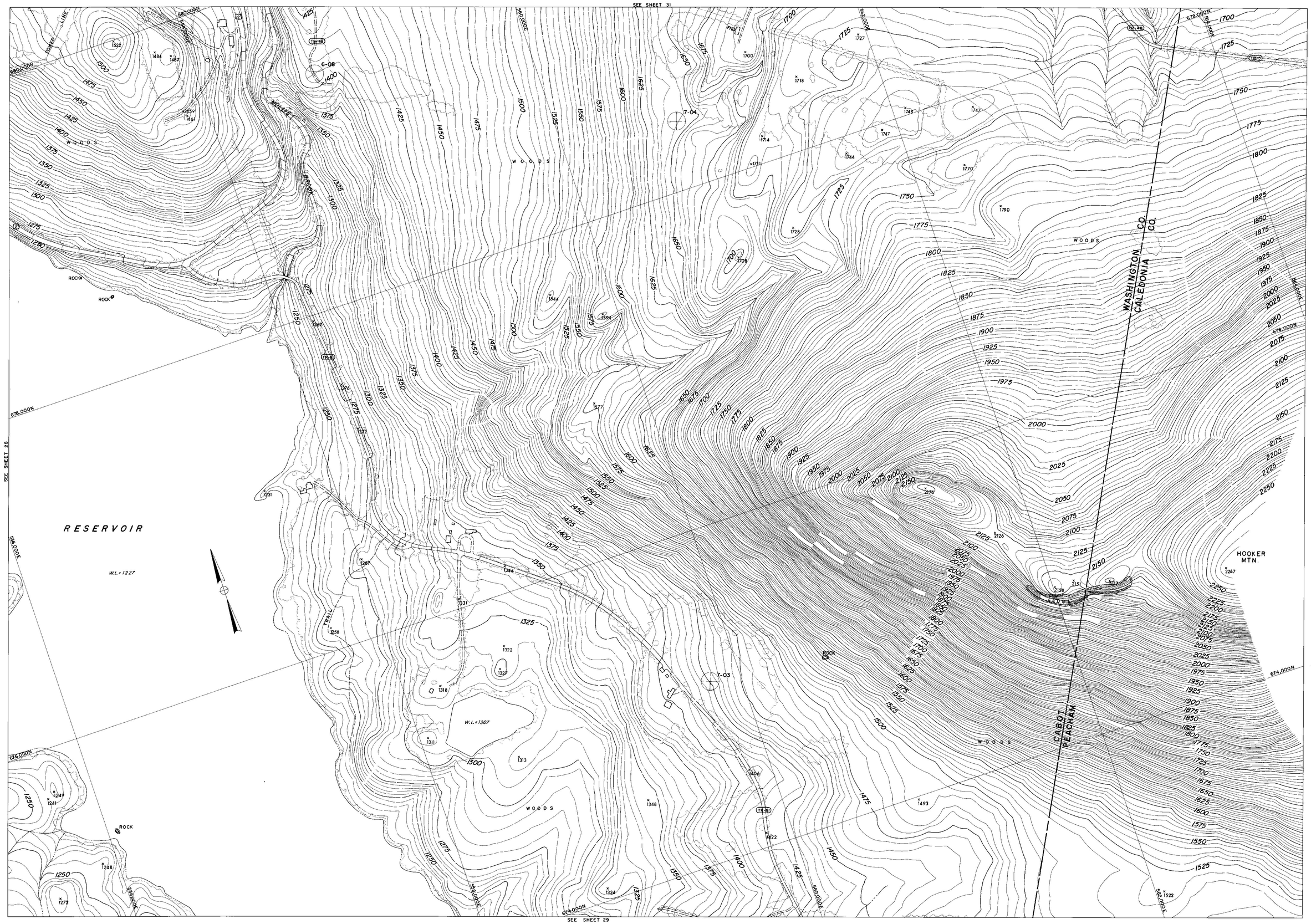

COMPILED BY PHOTOGRAMETRIC METHODS

MOORE SURVEY & MAPPING CORP.

CONTROL BY VT. GEODETIC SURVEY, U.S.C.&G.S. & M.S.&M. CORP.

Scale: 1 : 2400

200 0 200 400 600 800 feet

CONTOUR INTERVAL 5'

DATUM: MEAN SEA LEVEL 1929

2000' GRID BASED ON VERMONT STATE PLANE COORDINATE SYSTEM

TRANSVERSE MERCATOR PROJECTION

THE STATE OF VERMONT
DEPARTMENT OF HIGHWAYS
MONTPELIER–E. MONTPELIER–BERLIN
PLAIN.–MARSH.–CABOT–DANVILLE
TOPOGRAPHIC MAP

CONTRACT 2-67 DATE OF PHOTOGRAPHY: 5/13/67 5/29/67

SHEET 30 OF 44 SHEETS

266

SEE SHEET 32

SEE SHEET 28

SEE SHEET 30

COMPILED BY PHOTOGRAMETRIC METHODS

MOORE SURVEY & MAPPING CORP.

CONTROL BY VT. GEODETIC SURVEY, U.S.C.&G.S. & M.S.&M. CORP.

Scale: 1 : 2400

200 0 200 400 600 800 feet

CONTOUR INTERVAL 5'

DATUM: MEAN SEA LEVEL 1929

2000' GRID BASED ON VERMONT STATE PLANE COORDINATE SYSTEM

TRANSVERSE MERCATOR PROJECTION

THE STATE OF VERMONT
DEPARTMENT OF HIGHWAYS
MONTPELIER–E. MONTPELIER–BERLIN
PLAIN.–MARSH.–CABOT–DANVILLE
TOPOGRAPHIC MAP

CONTRACT 2-67 DATE OF PHOTOGRAPHY: 5/13/67 5/29/67

SHEET 31 OF 44 SHEETS

266

SEE SHEET 33

C A B O T

EAST CABOT

SEE SHEET 31

COMPILED BY PHOTOGRAMETRIC METHODS

MOORE SURVEY & MAPPING CORP.

CONTROL BY V.T. GEODETIC SURVEY, U.S.C.&G.S. & M.S.&M. CORP.

Scale: 1 : 2400

200 0 200 400 600 800 feet

CONTOUR INTERVAL 5'

DATUM: MEAN SEA LEVEL 1929

2000' GRID BASED ON VERMONT STATE PLANE COORDINATE SYSTEM

TRANSVERSE MERCATOR PROJECTION

THE STATE OF VERMONT
DEPARTMENT OF HIGHWAYS
MONTPELIER—E. MONTPELIER—BERLIN
PLAIN.—MARSH.—CABOT—DANVILLE
TOPOGRAPHIC MAP

CONTRACT 2-67 DATE OF PHOTOGRAPHY: 5/13/67 5/29/67

SHEET 32 OF 44 SHEETS

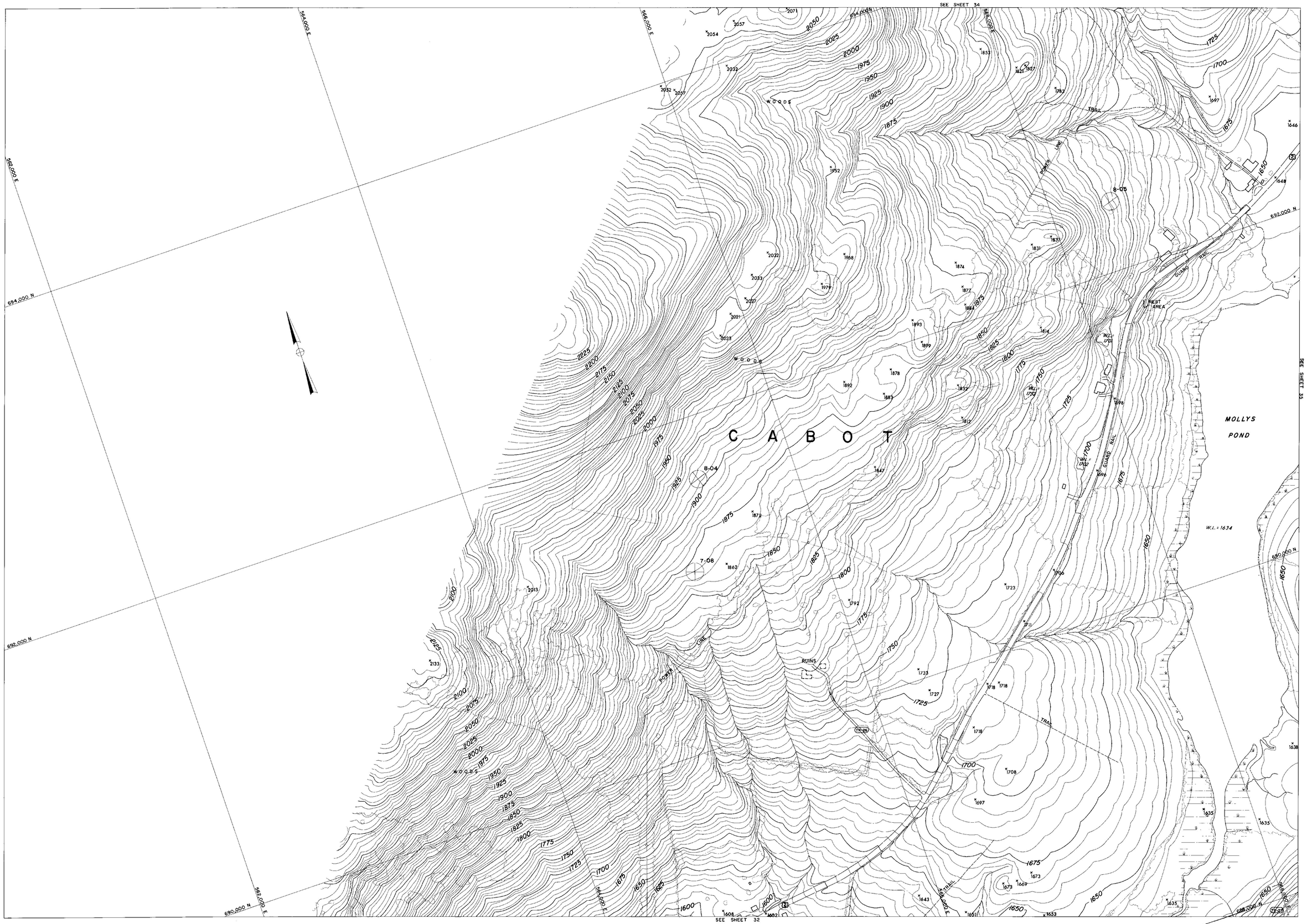

COMPILED BY PHOTOGRAMETRIC METHODS

MOORE SURVEY & MAPPING CORP.

CONTROL BY VT. GEODETIC SURVEY, U.S.C.&G.S. & M.S.&M. CORP.

Scale: 1 : 2400

200 0 200 400 600 800 feet

CONTOUR INTERVAL 5'

DATUM: MEAN SEA LEVEL 1929

2000' GRID BASED ON VERMONT STATE PLANE COORDINATE SYSTEM

TRANSVERSE MERCATOR PROJECTION

THE STATE OF VERMONT
DEPARTMENT OF HIGHWAYS
MONTPELIER-E. MONTPELIER-BERLIN
PLAIN-MARSH-CABOT-DANVILLE
TOPOGRAPHIC MAP

CONTRACT 2-67 DATE OF PHOTOGRAPHY: 5/13/67 5/29/67

SHEET 33 OF 44 SHEETS

266

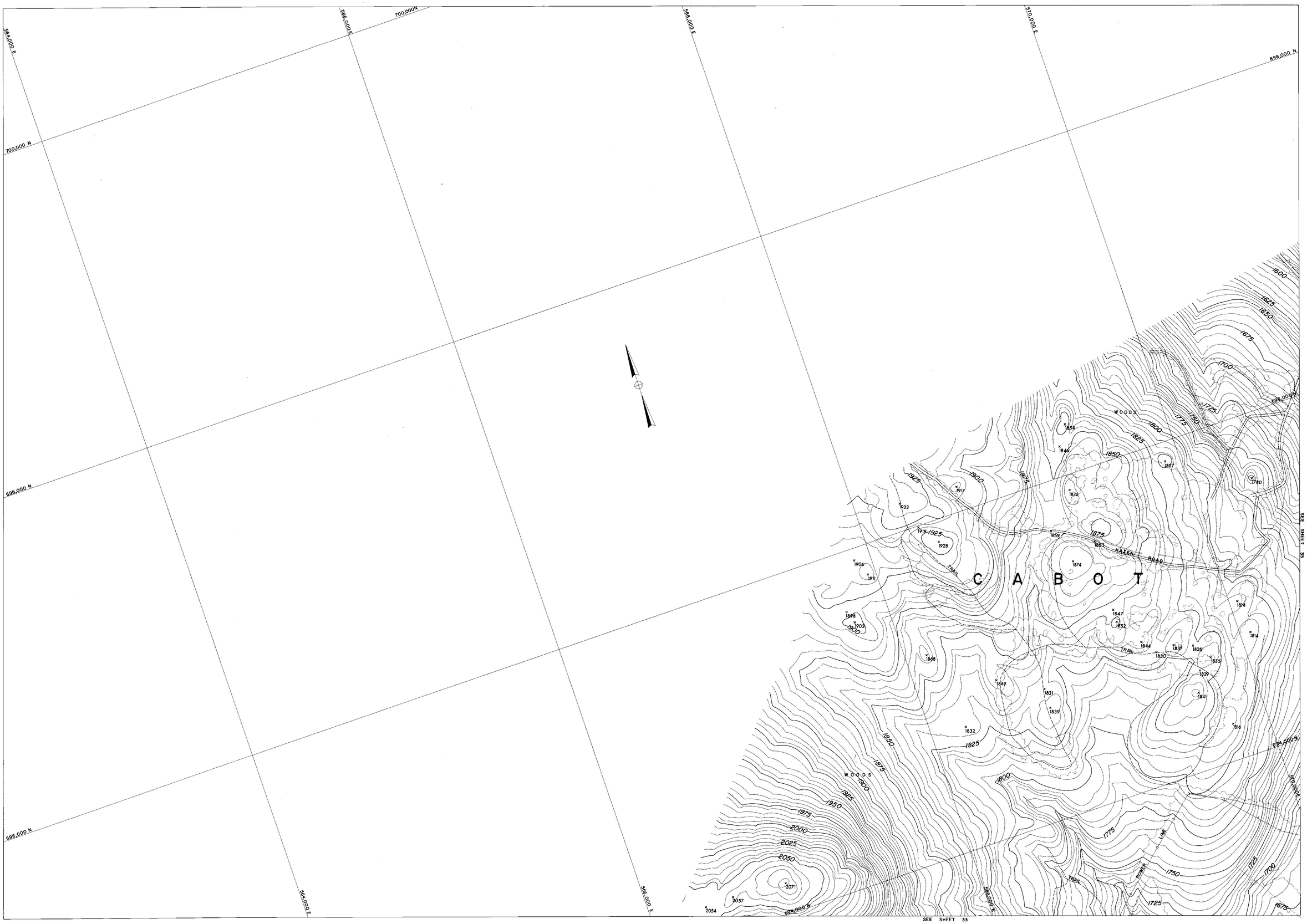

COMPILED BY PHOTOGRAMETRIC METHODS

MOORE SURVEY & MAPPING CORP.

CONTROL BY VT. GEODETIC SURVEY, U.S.C.&G.S. & M.S.&M. CORP.

Scale: 1 : 2400

200 0 200 400 600 800 feet

CONTOUR INTERVAL 5'

DATUM: MEAN SEA LEVEL 1929

2000' GRID BASED ON VERMONT STATE PLANE COORDINATE SYSTEM

TRANSVERSE MERCATOR PROJECTION

THE STATE OF VERMONT

DEPARTMENT OF HIGHWAYS

MONTPELIER-E. MONTPELIER-BERLIN

PLAIN.-MARSH.-CABOT-DANVILLE

TOPOGRAPHIC MAP

CONTRACT 2-67 DATE OF PHOTOGRAPHY: 5/13/67 5/29/67

SHEET 34 OF 44 SHEETS

266

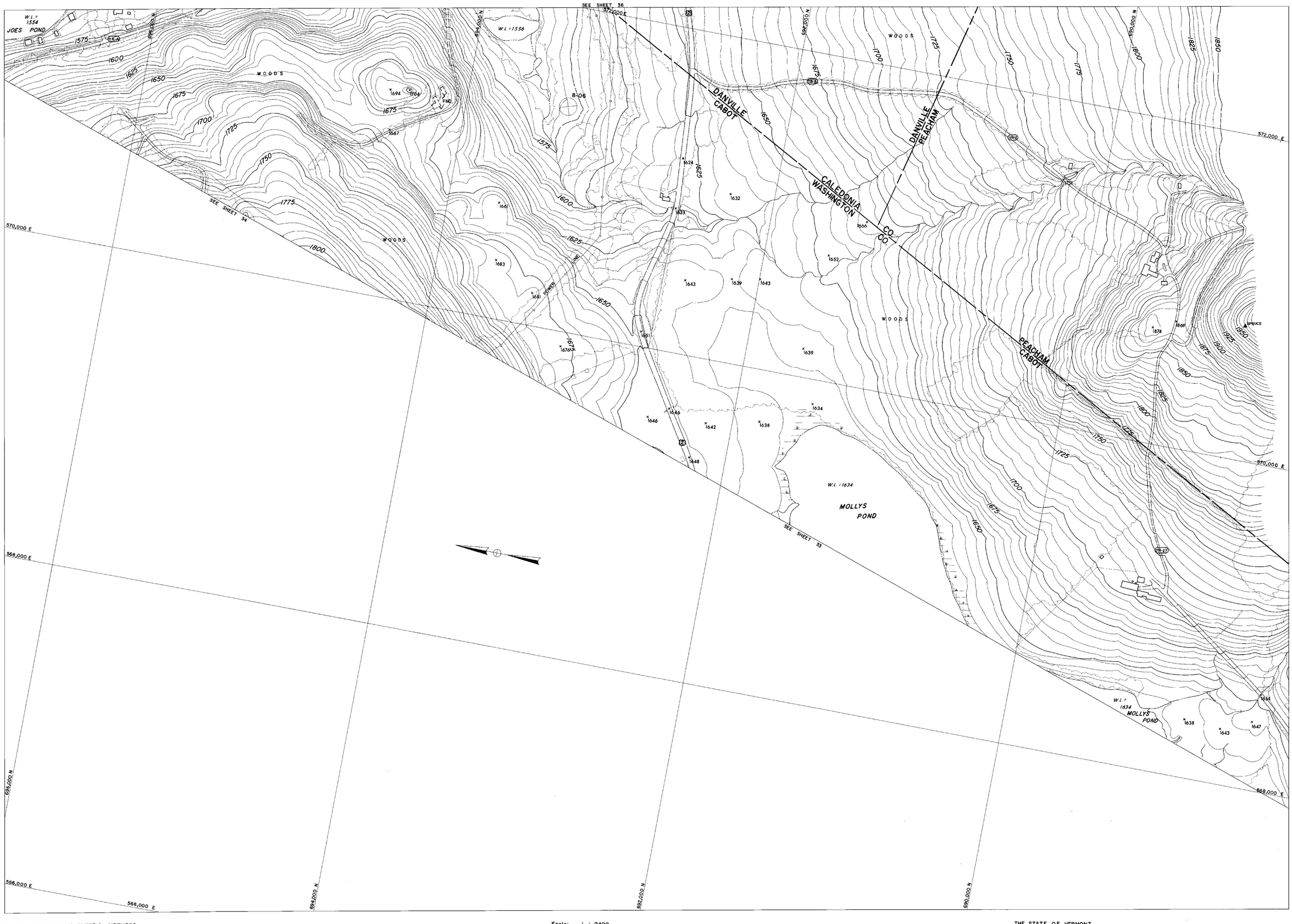

COMPILED BY PHOTOGRAMETRIC METHODS
MOORE SURVEY & MAPPING CORP.
CONTROL BY VT. GEODETIC SURVEY, U.S.C.&G.S. & M.S.&M. CORP.

Scale: 1 : 2400
200 0 200 400 600 800 feet
CONTOUR INTERVAL 5'
DATUM: MEAN SEA LEVEL 1929
2000' GRID BASED ON VERMONT STATE PLANE COORDINATE SYSTEM
TRANSVERSE MERCATOR PROJECTION

THE STATE OF VERMONT
DEPARTMENT OF HIGHWAYS
MONTPELIER–E. MONTPELIER–BERLIN
PLAIN.–MARSH.–CABOT–DANVILLE
TOPOGRAPHIC MAP
CONTRACT 2-67 DATE OF PHOTOGRAPHY: 5/13/67 5/29/67
SHEET 35 OF 44 SHEETS.

266

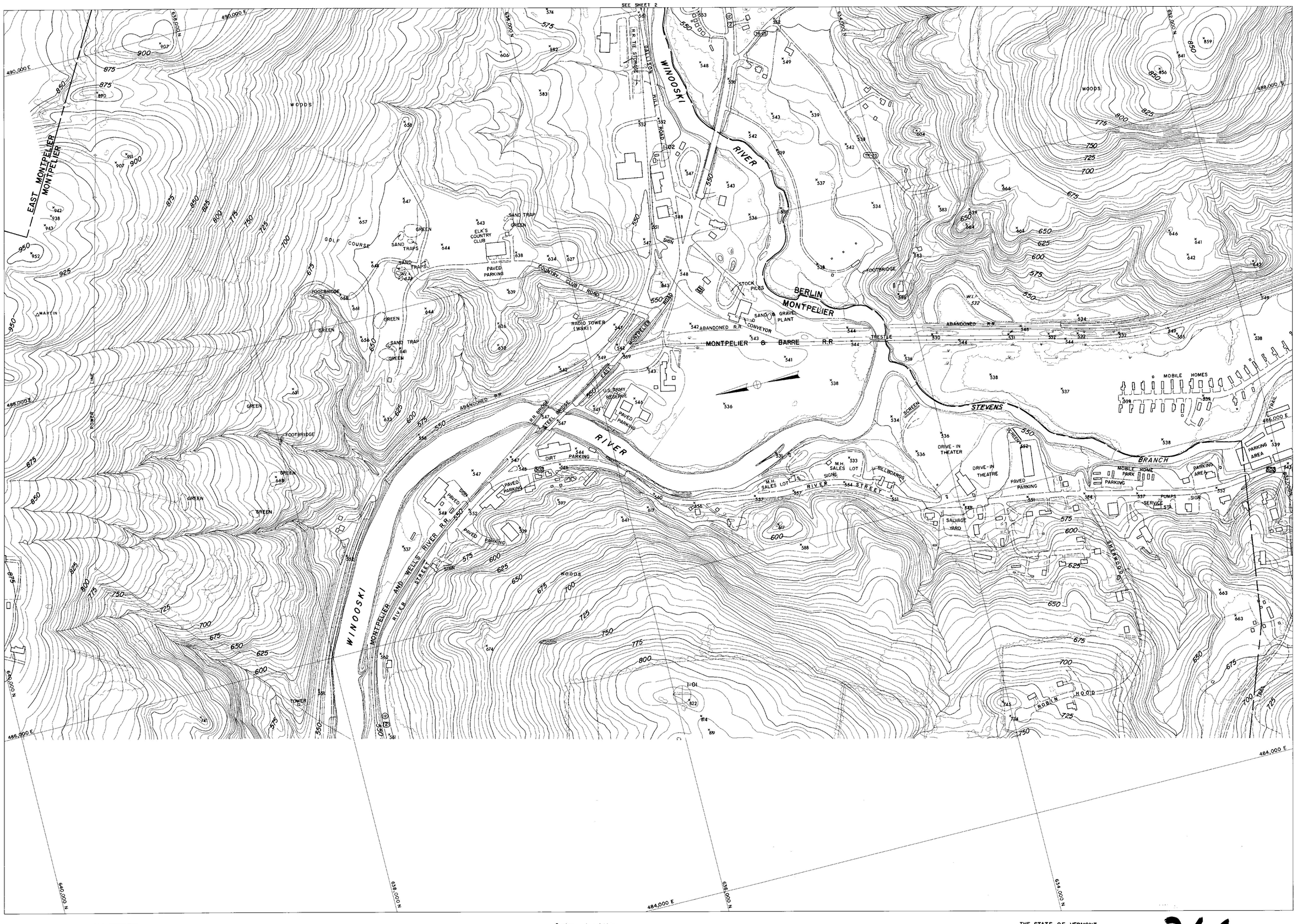

COMPILED BY PHOTOGRAMETRIC METHODS

MOORE SURVEY & MAPPING CORP.

CONTROL BY VT. GEODETIC SURVEY, U.S.C.&G.S. & M.S.&M. CORP.

Scale: 1 : 2400

200 0 200 400 600 800 feet

CONTOUR INTERVAL 5'

DATUM: MEAN SEA LEVEL 1929

2000' GRID BASED ON VERMONT STATE PLANE COORDINATE SYSTEM

TRANSVERSE MERCATOR PROJECTION

THE STATE OF VERMONT
DEPARTMENT OF HIGHWAYS
MONTPELIER–E. MONTPELIER–BERLIN
PLAIN.–MARSH.–CABOT–DANVILLE
TOPOGRAPHIC MAP

CONTRACT 2-67 DATE OF PHOTOGRAPHY: 5/13/67 5/29/67

SHEET 1 OF 44 SHEETS

266

MIDDLEBURY

Spring Map Photogrammetry

1" = 200'

"JPL"

1 of 3

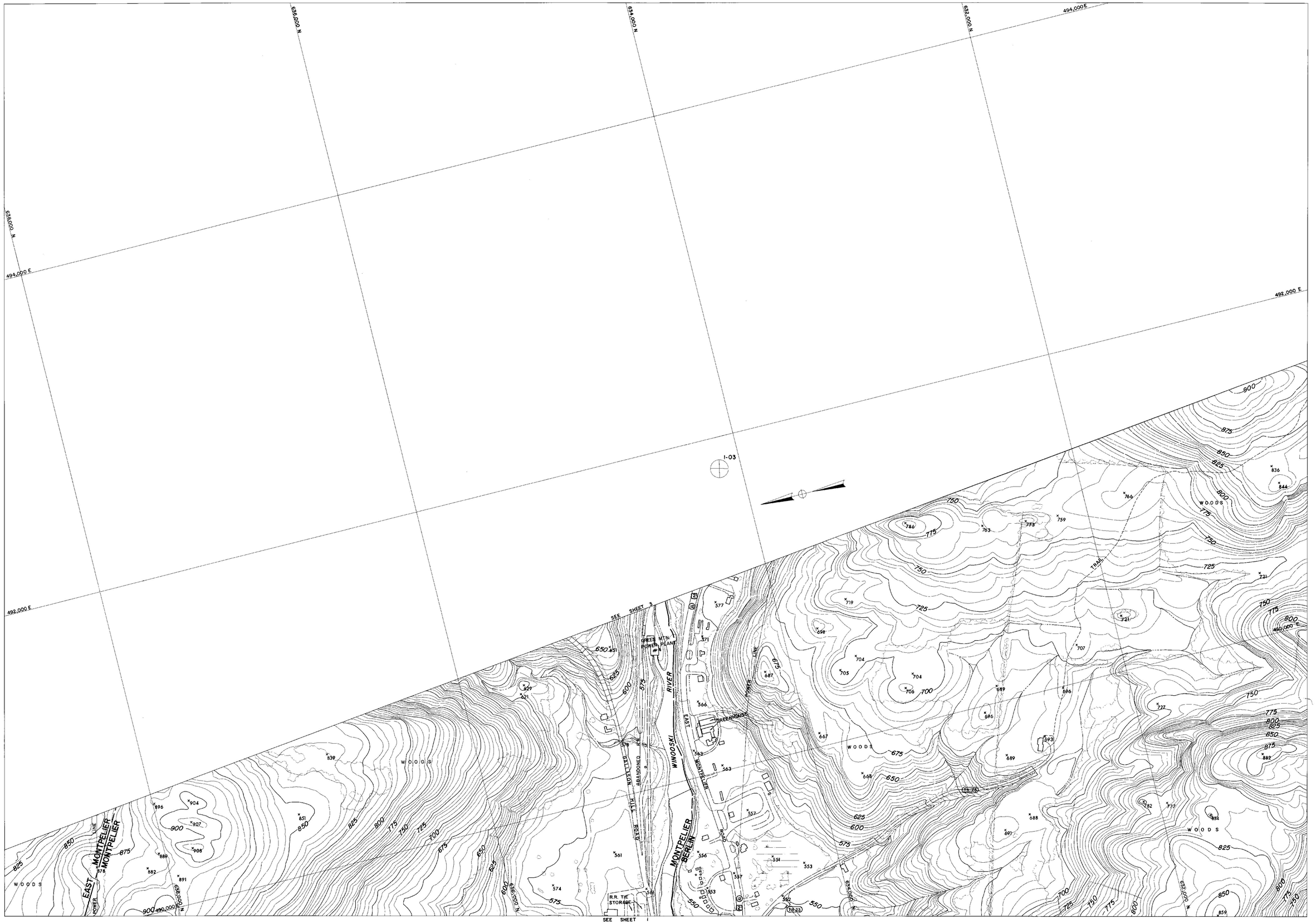

COMPILED BY PHOTOGRAMETRIC METHODS

MOORE SURVEY & MAPPING CORP.

CONTROL BY VT. GEODETIC SURVEY, U.S.C.&G.S. & M.S.&M. CORP.

Scale: 1 : 2400

200 0 200 400 600 800 feet

CONTOUR INTERVAL 5'

DATUM: MEAN SEA LEVEL 1929

2000' GRID BASED ON VERMONT STATE PLANE COORDINATE SYSTEM

TRANSVERSE MERCATOR PROJECTION

THE STATE OF VERMONT
DEPARTMENT OF HIGHWAYS
MONTPELIER–E. MONTPELIER–BERLIN
PLAIN.–MARSH.–CABOT–DANVILLE
TOPOGRAPHIC MAP

CONTRACT 2-67 DATE OF PHOTOGRAPHY: 5/13/67 5/29/67

SHEET 2 OF 44 SHEETS

266

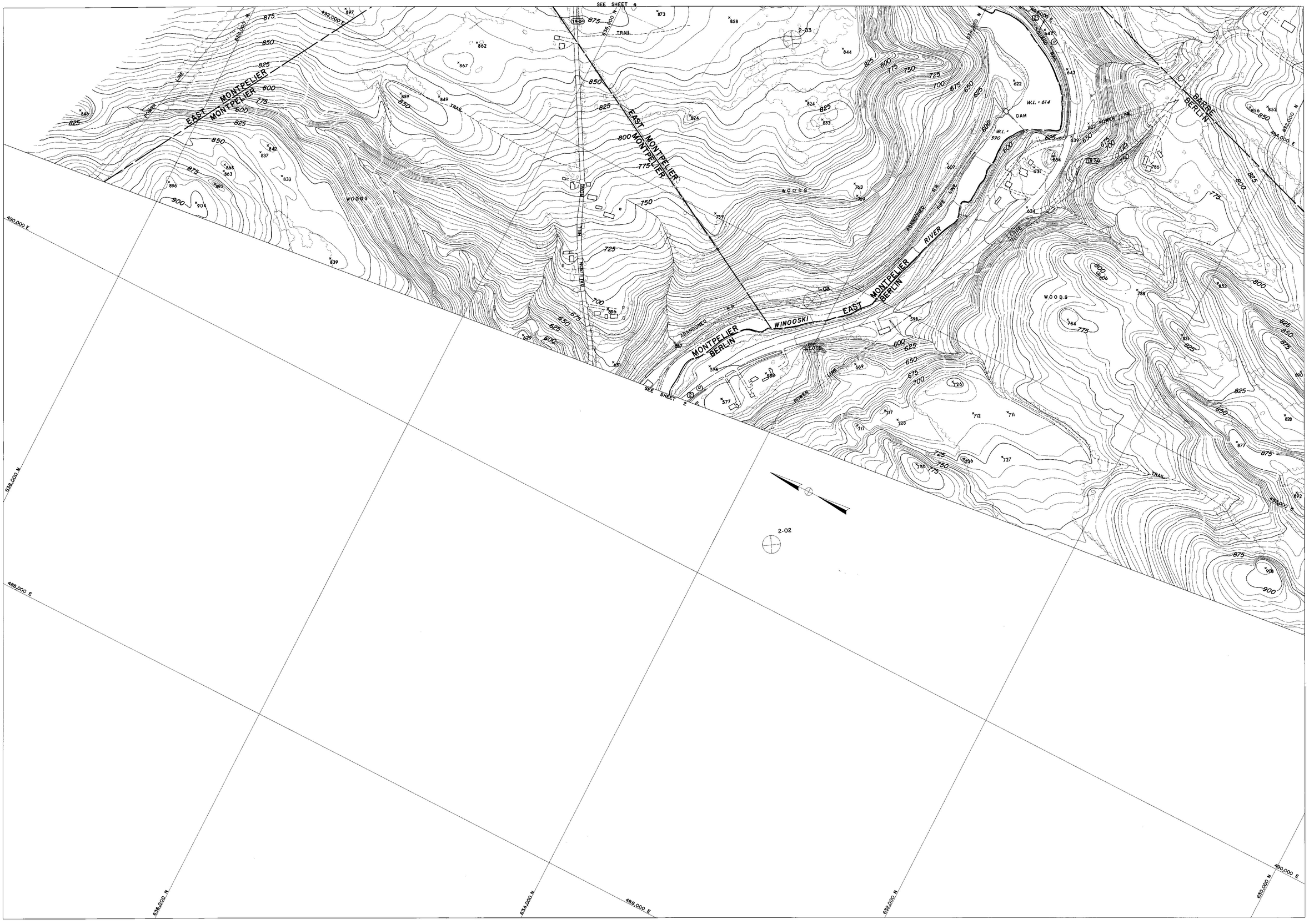

COMPILED BY PHOTOGRAMETRIC METHODS

MOORE SURVEY & MAPPING CORP.

CONTROL BY VT. GEODETIC SURVEY, U.S.C.&G.S. & M.S.&M. CORP.

Scale: 1 : 2400

200 0 200 400 600 800 feet

CONTOUR INTERVAL 5'

DATUM: MEAN SEA LEVEL 1929

2000' GRID BASED ON VERMONT STATE PLANE COORDINATE SYSTEM

TRANSVERSE MERCATOR PROJECTION

THE STATE OF VERMONT
DEPARTMENT OF HIGHWAYS
MONTPELIER – E. MONTPELIER – BERLIN
PLAIN. – MARSH. – CABOT – DANVILLE
TOPOGRAPHIC MAP

CONTRACT 2-67 DATE OF PHOTOGRAPHY: 5/13/67 5/29/67

SHEET 3 OF 44 SHEETS

266

SEE SHEET 5

SEE SHEET 3

COMPILED BY PHOTOGRAMETRIC METHODS

MOORE SURVEY & MAPPING CORP.

CONTROL BY VT. GEODETIC SURVEY, U.S.C.&G.S. & M.S.&M. CORP.

Scale: 1 : 2400

200 0 200 400 600 800 (ft)

CONTOUR INTERVAL 5'

DATUM: MEAN SEA LEVEL 1929

2000' GRID BASED ON VERMONT STATE PLANE COORDINATE SYSTEM

TRANSVERSE MERCATOR PROJECTION

THE STATE OF VERMONT

DEPARTMENT OF HIGHWAYS

MONTPELIER–E. MONTPELIER–BERLIN

PLAIN.–MARSH.–CABOT–DANVILLE

TOPOGRAPHIC MAP

CONTRACT 2-67 DATE OF PHOTOGRAPHY: 5/13/67 5/29/67

SHEET 4 OF 44 SHEETS

266

SEE SHEET 6

SEE SHEET 11

EAST MONTPELIER

BENNETT BROOK

WINOOSKI RIVER

WINOOSKI

ABANDONED R.R. GRADE

ABANDONED ROAD

PIONEER LINE

WOODS

LEDGE

SALVAGE YARD

2-06

2-05

SEE SHEET 4

COMPILED BY PHOTOGRAMETRIC METHODS

MOORE SURVEY & MAPPING CORP.

CONTROL BY VT. GEODETIC SURVEY, U.S.C.&G.S. & M.S.&M. CORP.

Scale: 1 : 2400

200 0 200 400 600 800 feet

CONTOUR INTERVAL 5'

DATUM: MEAN SEA LEVEL 1929

2000' GRID BASED ON VERMONT STATE PLANE COORDINATE SYSTEM

TRANSVERSE MERCATOR PROJECTION

THE STATE OF VERMONT
DEPARTMENT OF HIGHWAYS
MONTPELIER–E. MONTPELIER–BERLIN
PLAIN.–MARSH.–CABOT–DANVILLE
TOPOGRAPHIC MAP

CONTRACT 2-67 DATE OF PHOTOGRAPHY: 5/13/67 5/29/67

SHEET 5 OF 44 SHEETS

266

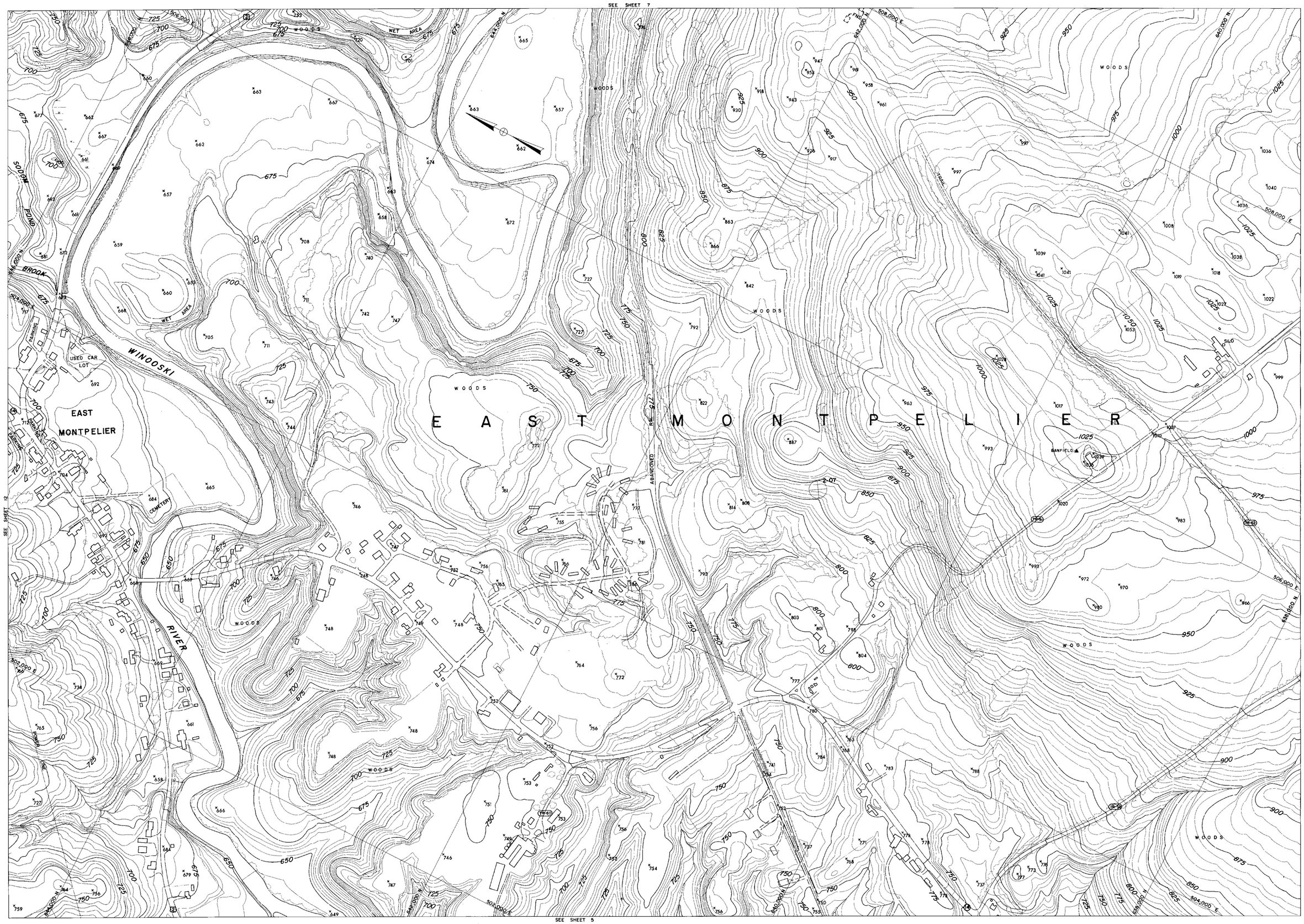

COMPILED BY PHOTOGRAMETRIC METHODS

MOORE SURVEY & MAPPING CORP.

CONTROL BY VT. GEODETIC SURVEY, U.S.C.&G.S. & M.S.&M. CORP.

Scale: 1 : 2400

200 0 200 400 600 800 feet

CONTOUR INTERVAL 5'

DATUM: MEAN SEA LEVEL 1929

2000' GRID BASED ON VERMONT STATE PLANE COORDINATE SYSTEM

TRANSVERSE MERCATOR PROJECTION

THE STATE OF VERMONT
DEPARTMENT OF HIGHWAYS
MONTPELIER–E. MONTPELIER–BERLIN
PLAIN.–MARSH.–CABOT–DANVILLE
TOPOGRAPHIC MAP

CONTRACT 2-67 DATE OF PHOTOGRAPHY: 5/13/67 5/29/67

SHEET 6 OF 44 SHEETS

266

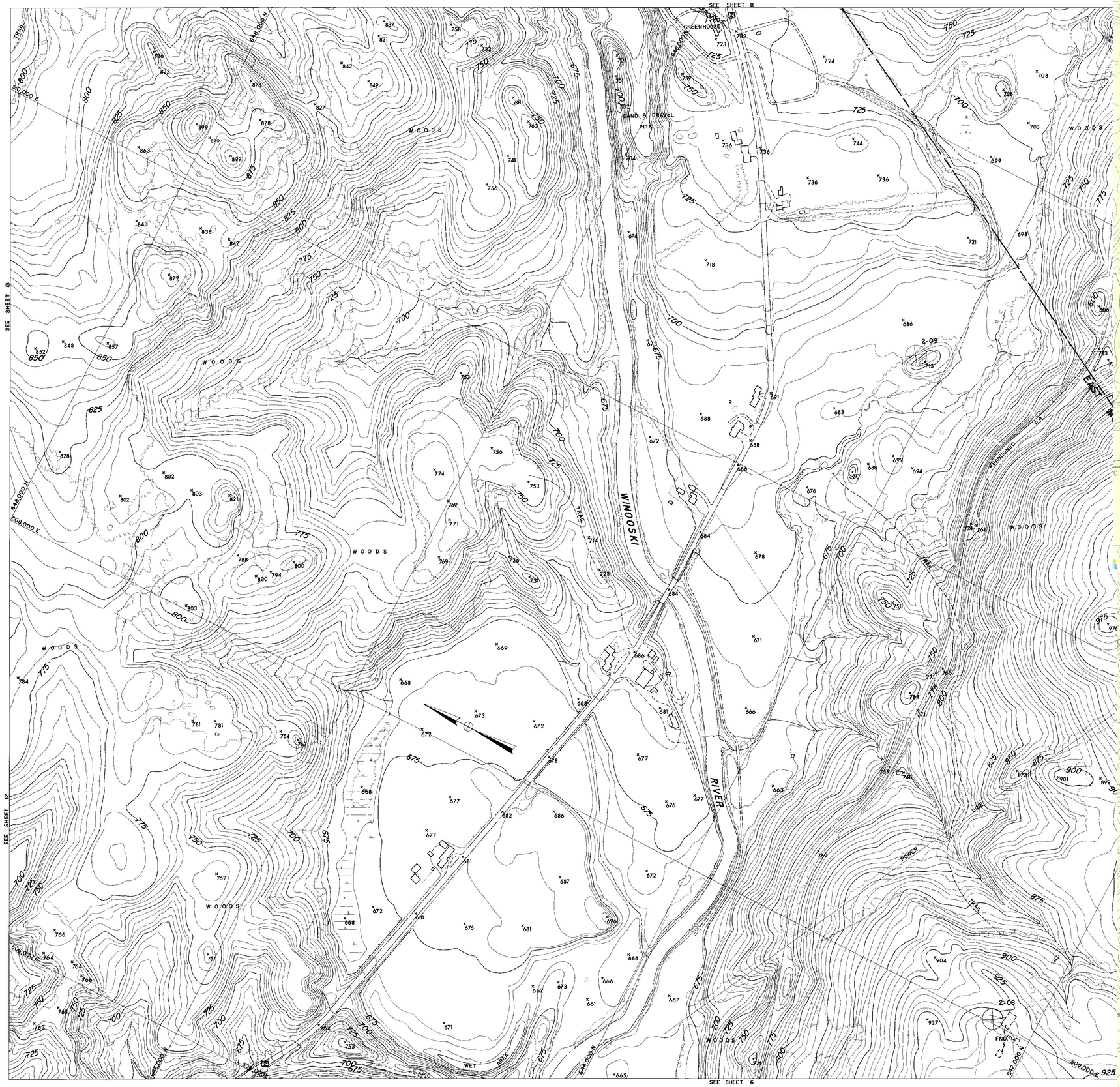

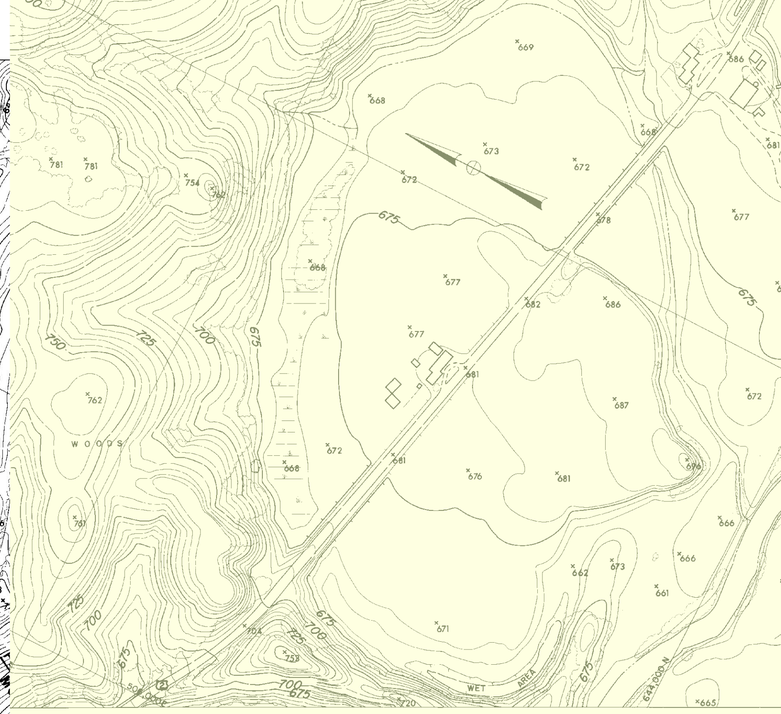

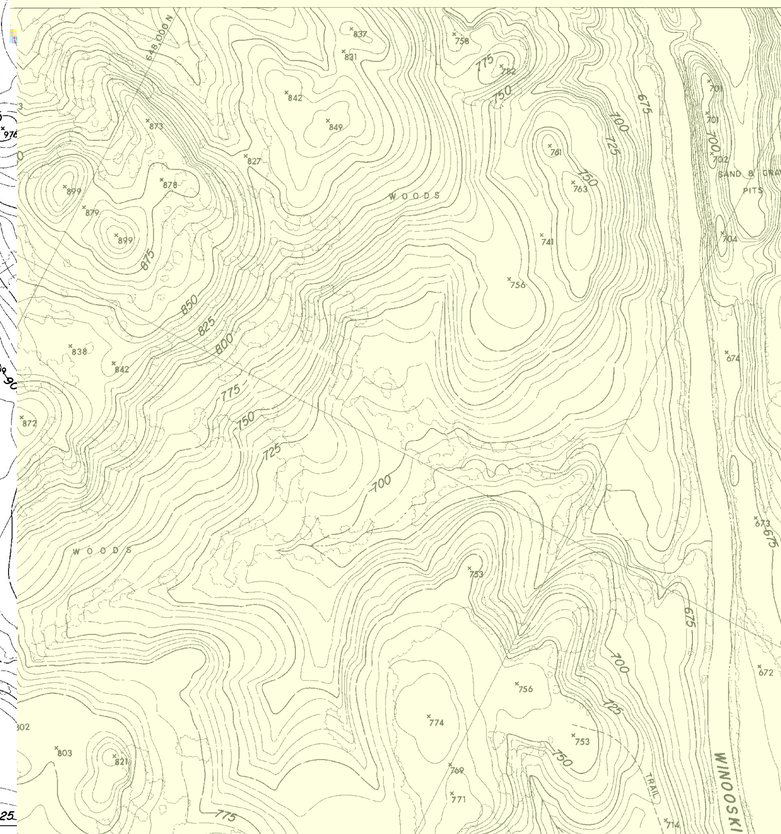

COMPILED BY PHOTOGRAMETRIC METHODS
MOORE SURVEY & MAPPING CORP.
CONTROL BY VT. GEODETIC SURVEY, U.S.C.&G.S. & M.S.B.M. CORP.

Scale: 1 : 2400
200 0 200 400 600 800 feet
CONTOUR INTERVAL 5'
DATUM: MEAN SEA LEVEL 1929
2000' GRID BASED ON VERMONT STATE PLANE COORDINATE SYSTEM
TRANSVERSE MERCATOR PROJECTION



COMPILED BY PHOTOGRAMETRIC METHODS

MOORE SURVEY & MAPPING CORP.

CONTROL BY VT. GEODETIC SURVEY, U.S.C.&G.S. & M.S.&M. CORP.

Scale: 1 : 2400

200 0 200 400 600 800 feet

CONTOUR INTERVAL 5'
DATUM: MEAN SEA LEVEL 1929
2000' GRID BASED ON VERMONT STATE PLANE COORDINATE SYSTEM
TRANSVERSE MERCATOR PROJECTION

THE STATE OF VERMONT
DEPARTMENT OF HIGHWAYS
MONTPELIER–E. MONTPELIER–BERLIN
PLAIN.–MARSH.–CABOT–DANVILLE
TOPOGRAPHIC MAP

CONTRACT 2-67 DATE OF PHOTOGRAPHY: 5/13/67 5/29/67
SHEET 8 OF 44 SHEETS

266

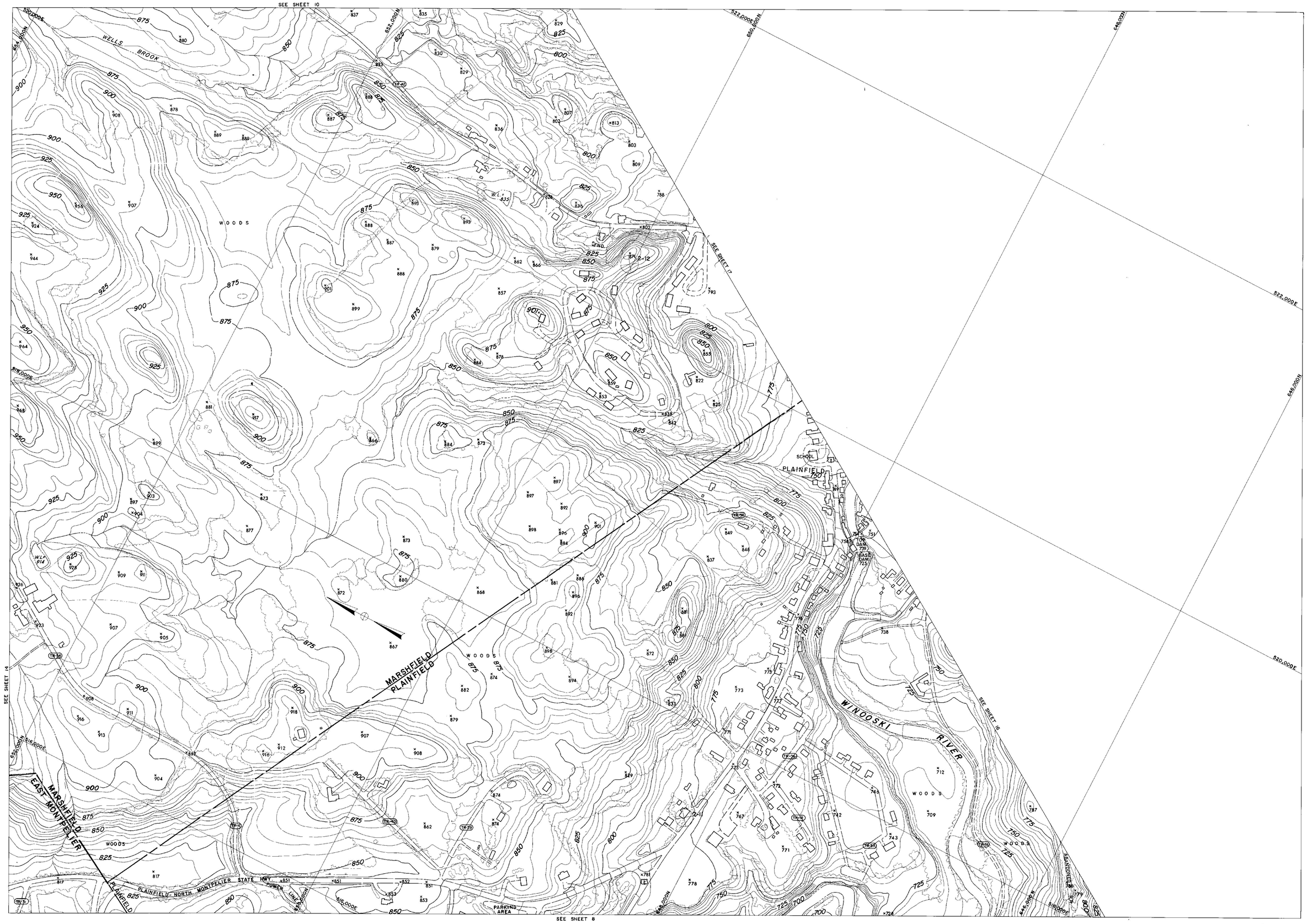

COMPILED BY PHOTOGRAMETRIC METHODS
MOORE SURVEY & MAPPING CORP.
CONTROL BY VT. GEODETIC SURVEY, U.S.C.&G.S. & M.S.&M. CORP.

Scale: 1 : 2400
200 0 200 400 600 800 feet
CONTOUR INTERVAL 5'
DATUM: MEAN SEA LEVEL 1929
2000' GRID BASED ON VERMONT STATE PLANE COORDINATE SYSTEM
TRANSVERSE MERCATOR PROJECTION

THE STATE OF VERMONT
DEPARTMENT OF HIGHWAYS
MONTPELIER-E. MONTPELIER-BERLIN
PLAIN.-MARSH.-CABOT-DANVILLE
TOPOGRAPHIC MAP

CONTRACT 2-67 DATE OF PHOTOGRAPHY: 5/13/67 5/29/67
SHEET 9 OF 44 SHEETS

266

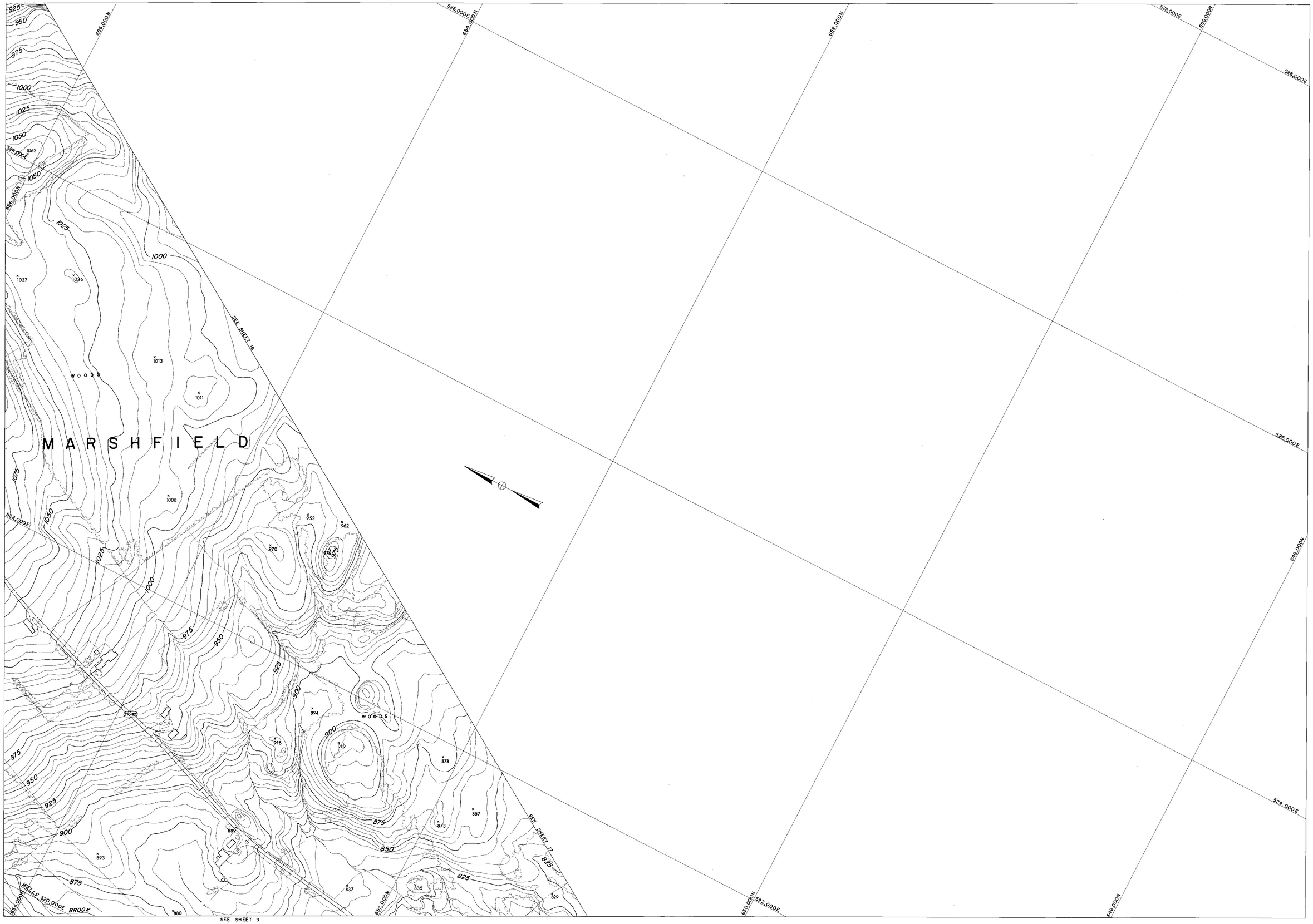

COMPILED BY PHOTOGRAMETRIC METHODS

MOORE SURVEY & MAPPING CORP.

CONTROL BY VT. GEODETIC SURVEY, U.S.C.&G.S. & M.S.&M. CORP.

Scale: 1 : 2400

200 0 200 400 600 800 feet

CONTOUR INTERVAL 5'

DATUM: MEAN SEA LEVEL 1929

2000' GRID BASED ON VERMONT STATE PLANE COORDINATE SYSTEM

TRANSVERSE MERCATOR PROJECTION

THE STATE OF VERMONT
DEPARTMENT OF HIGHWAYS
MONTPELIER--E. MONTPELIER-BERLIN
PLAIN.-MARSH.-CABOT-DANVILLE
TOPOGRAPHIC MAP

CONTRACT 2-67 DATE OF PHOTOGRAPHY: 5/13/67 5/29/67

SHEET 10 OF 44 SHEETS

266

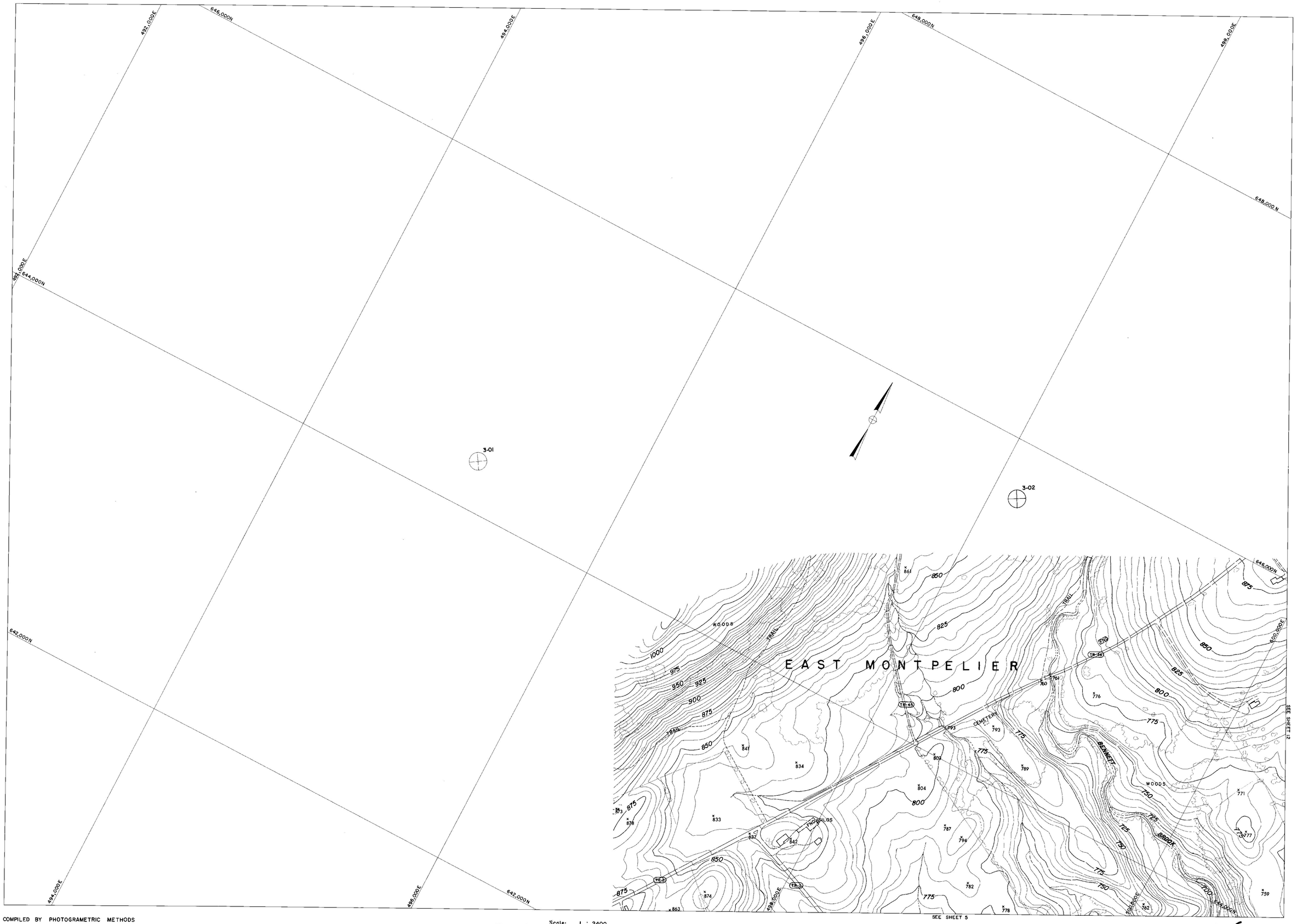

COMPILED BY PHOTOGRAMETRIC METHODS
MOORE SURVEY & MAPPING CORP.
CONTROL BY VT. GEODETIC SURVEY, U.S.C.&G.S. & M.S.&M. CORP.

Scale: 1 : 2400
200 0 200 400 600 800 feet
CONTOUR INTERVAL 5'
DATUM: MEAN SEA LEVEL 1929
2000' GRID BASED ON VERMONT STATE PLANE COORDINATE SYSTEM
TRANSVERSE MERCATOR PROJECTION

THE STATE OF VERMONT
DEPARTMENT OF HIGHWAYS
MONTPELIER–E. MONTPELIER–BERLIN
PLAIN.–MARSH.–CABOT–DANVILLE
TOPOGRAPHIC MAP

CONTRACT 2-67 DATE OF PHOTOGRAPHY: 5/13/67 5/29/67
SHEET 11 OF 44 SHEETS

266

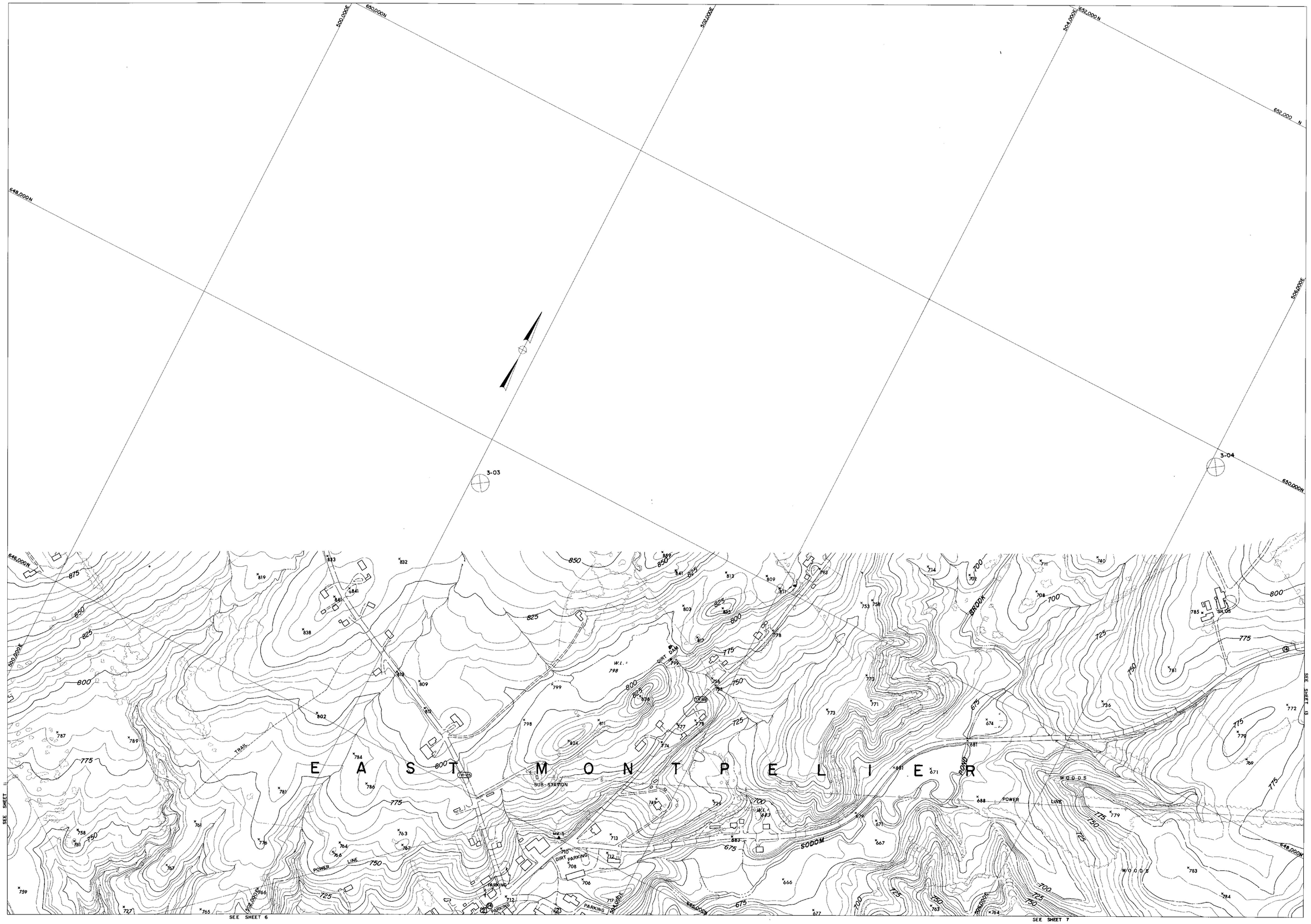

COMPILED BY PHOTOGRAMETRIC METHODS

MOORE SURVEY & MAPPING CORP.

CONTROL BY VT. GEODETIC SURVEY, U.S.C.&G.S. & M.S.B.M. CORP.

Scale: 1 : 2400

200 0 200 400 600 800 feet

CONTOUR INTERVAL 5'

DATUM: MEAN SEA LEVEL 1929

2000' GRID BASED ON VERMONT STATE PLANE COORDINATE SYSTEM

TRANSVERSE MERCATOR PROJECTION

THE STATE OF VERMONT
DEPARTMENT OF HIGHWAYS
MONTPELIER–E. MONTPELIER–BERLIN
PLAIN.–MARSH.–CABOT–DANVILLE
TOPOGRAPHIC MAP

CONTRACT 2-67 DATE OF PHOTOGRAPHY: 5/13/67 5/29/67

SHEET 12 OF 44 SHEETS

266

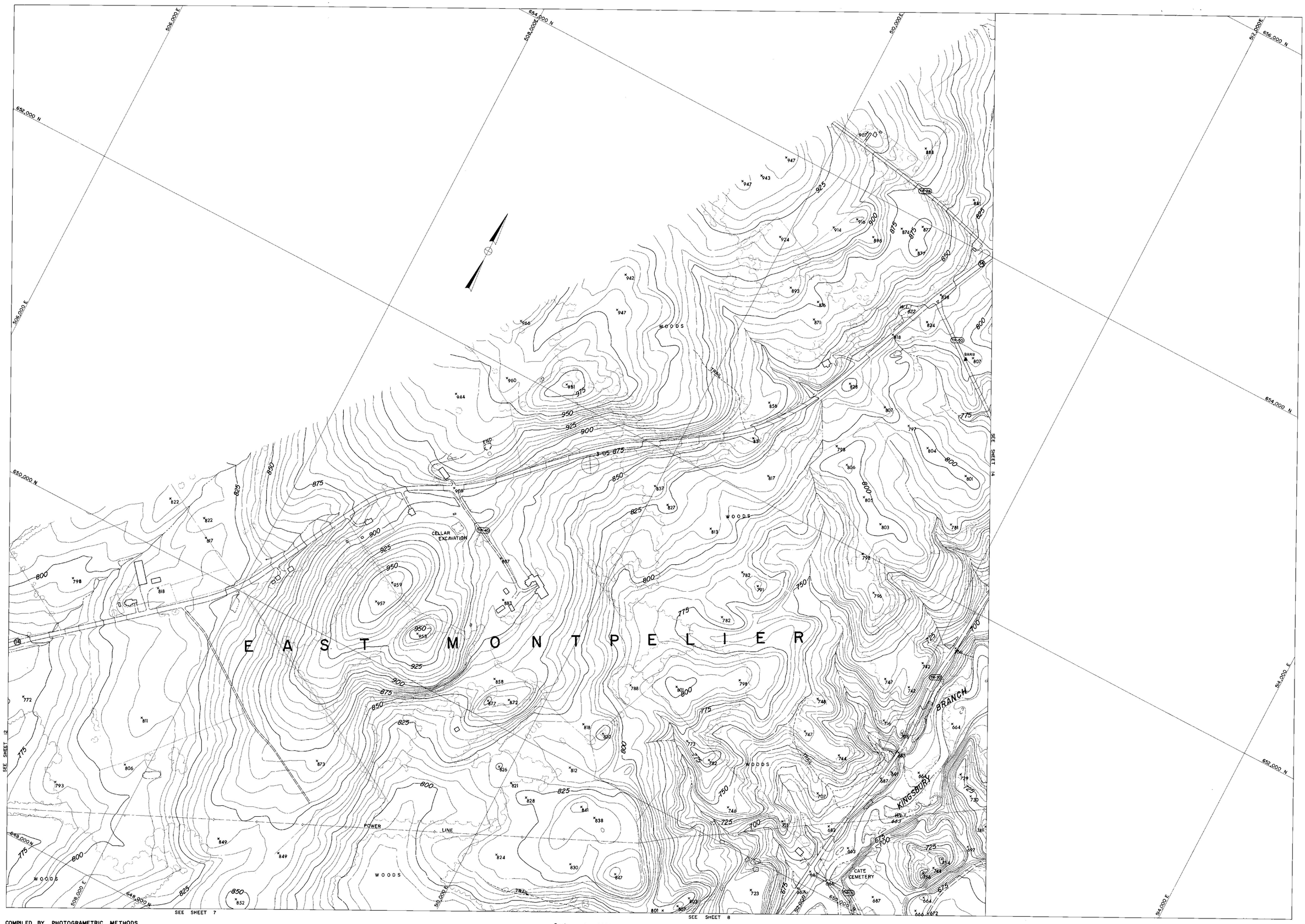

COMPILED BY PHOTOGRAMETRIC METHODS

MOORE SURVEY & MAPPING CORP.

CONTROL BY VT. GEODETIC SURVEY, U.S.C.&G.S. & M.S.&M. CORP.

Scale: 1 : 2400

200 0 200 400 600 800 feet

CONTOUR INTERVAL 5'

DATUM: MEAN SEA LEVEL 1929

2000' GRID BASED ON VERMONT STATE PLANE COORDINATE SYSTEM

TRANSVERSE MERCATOR PROJECTION

THE STATE OF VERMONT
DEPARTMENT OF HIGHWAYS
MONTPELIER–E. MONTPELIER–BERLIN
PLAIN.–MARSH.–CABOT–DANVILLE
TOPOGRAPHIC MAP

CONTRACT 2-67 DATE OF PHOTOGRAPHY: 5/13/67 5/29/67

SHEET 13 OF 44 SHEETS

266

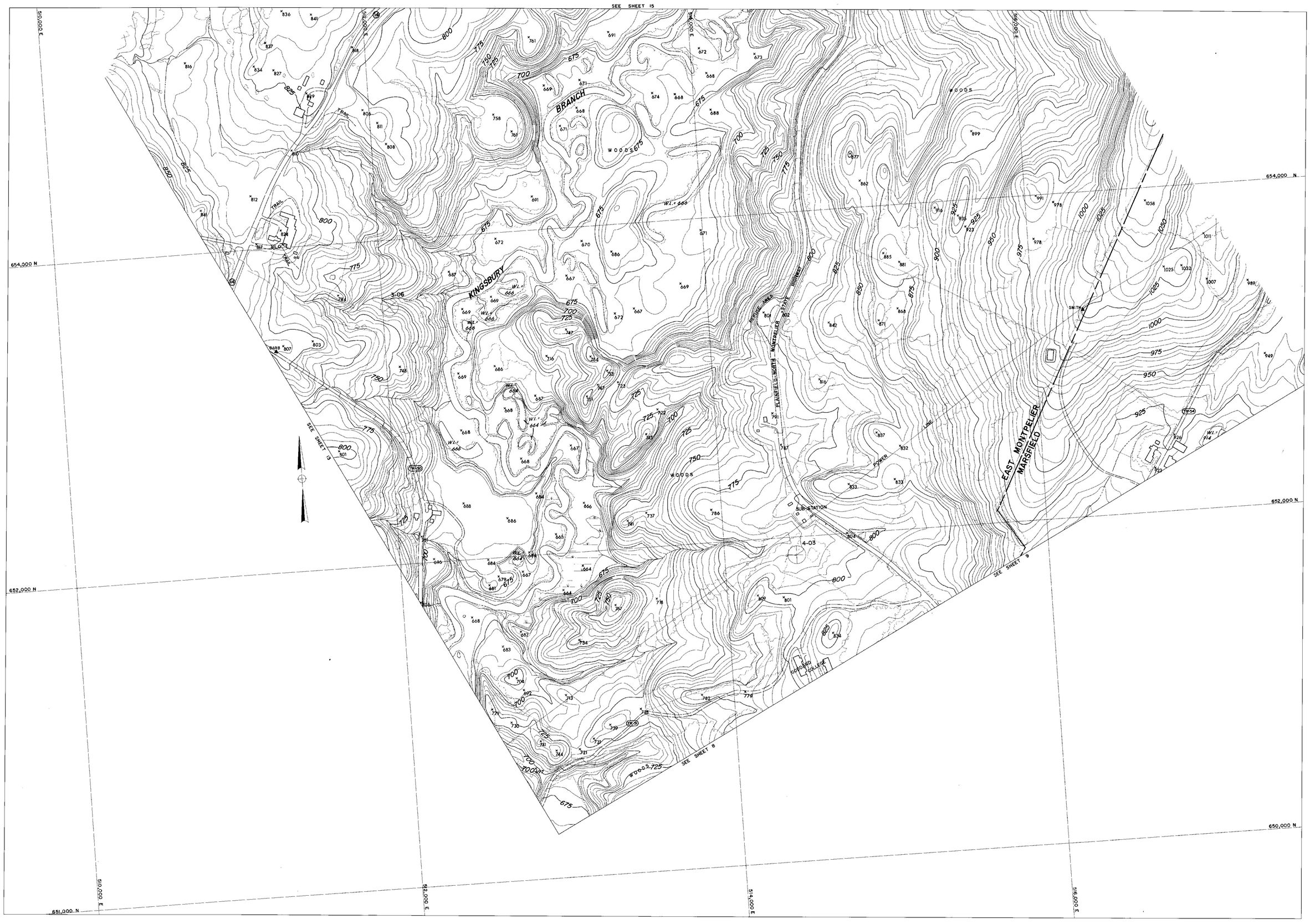

COMPILED BY PHOTOGRAMETRIC METHODS

MOORE SURVEY & MAPPING CORP.

CONTROL BY VT. GEODETIC SURVEY, U.S.C.&G.S. & M.S.&M. CORP.

Scale: 1 : 2400

200 0 200 400 600 800 feet

CONTOUR INTERVAL 5'

DATUM: MEAN SEA LEVEL 1929

2000' GRID BASED ON VERMONT STATE PLANE COORDINATE SYSTEM

TRANSVERSE MERCATOR PROJECTION

THE STATE OF VERMONT
DEPARTMENT OF HIGHWAYS
MONTPELIER-E. MONTPELIER-BERLIN
PLAIN.-MARSH.-CABOT-DANVILLE
TOPOGRAPHIC MAP

CONTRACT 2-67 DATE OF PHOTOGRAPHY: 5/13/67 5/29/67

SHEET 14 OF 44 SHEETS

266

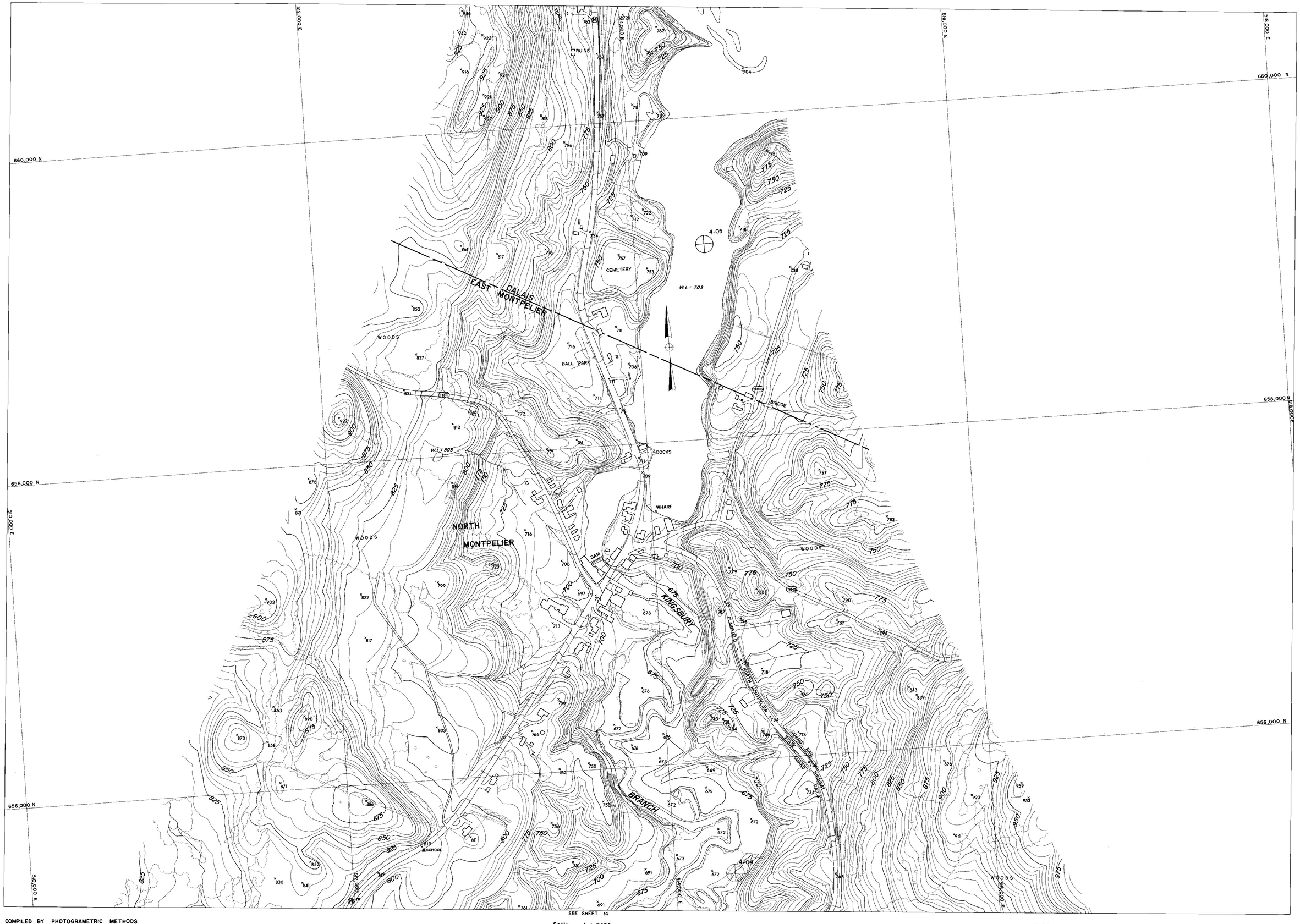

SEE SHEET 14

COMPILED BY PHOTOGRAMETRIC METHODS

MOORE SURVEY & MAPPING CORP.

CONTROL BY VT. GEODETIC SURVEY, U.S.C.&G.S. & M.S.&M. CORP.

Scale: 1 : 2400

200 0 200 400 600 800 feet

CONTOUR INTERVAL 5'

DATUM: MEAN SEA LEVEL 1929

2000' GRID BASED ON VERMONT STATE PLANE COORDINATE SYSTEM

TRANSVERSE MERCATOR PROJECTION

THE STATE OF VERMONT
DEPARTMENT OF HIGHWAYS
MONTPELIER-E. MONTPELIER-BERLIN
PLAIN.-MARSH.-CABOT-DANVILLE
TOPOGRAPHIC MAP

CONTRACT 2-67 DATE OF PHOTOGRAPHY: 5/13/67 5/29/67

SHEET 15 OF 44 SHEETS

266

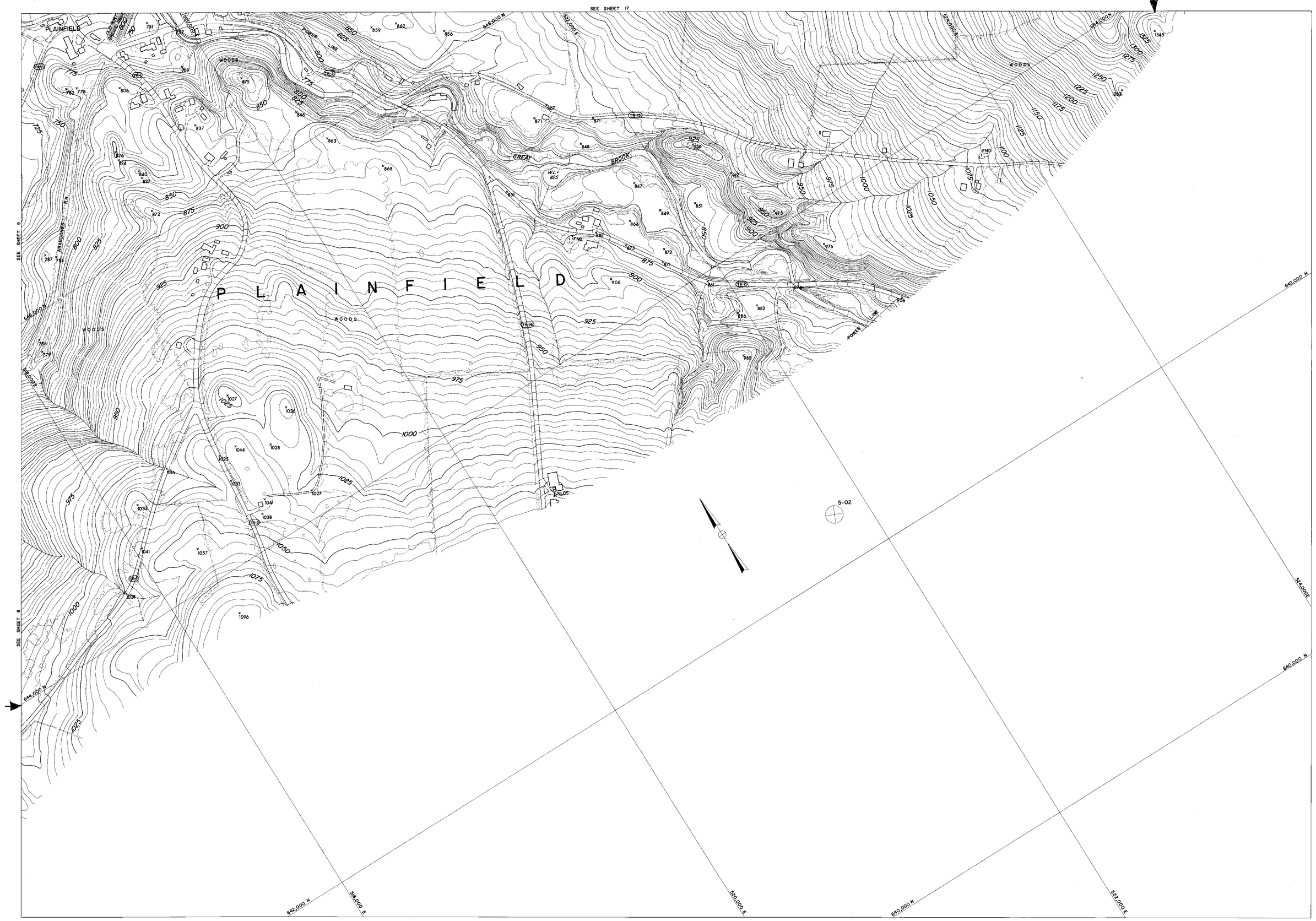

COMPILED BY PHOTOGRAMETRIC METHODS

MOORE SURVEY & MAPPING CORP.

CONTROL BY VT. GEODETIC SURVEY, U.S.C.&G.S. & M.S.&M. CORP.

Scale: 1 : 2400

200 0 200 400 600 800 feet

CONTOUR INTERVAL 5'

DATUM: MEAN SEA LEVEL 1929

2000' GRID BASED ON VERMONT STATE PLANE COORDINATE SYSTEM

TRANSVERSE MERCATOR PROJECTION

THE STATE OF VERMONT
DEPARTMENT OF HIGHWAYS
MONTPELIER—E. MONTPELIER—BERLIN
PLAIN.—MARSH.—CABOT—DANVILLE
TOPOGRAPHIC MAP

CONTRACT 2-67 DATE OF PHOTOGRAPHY: 5/13/67 5/29/67

SHEET 16 OF 44 SHEETS

266

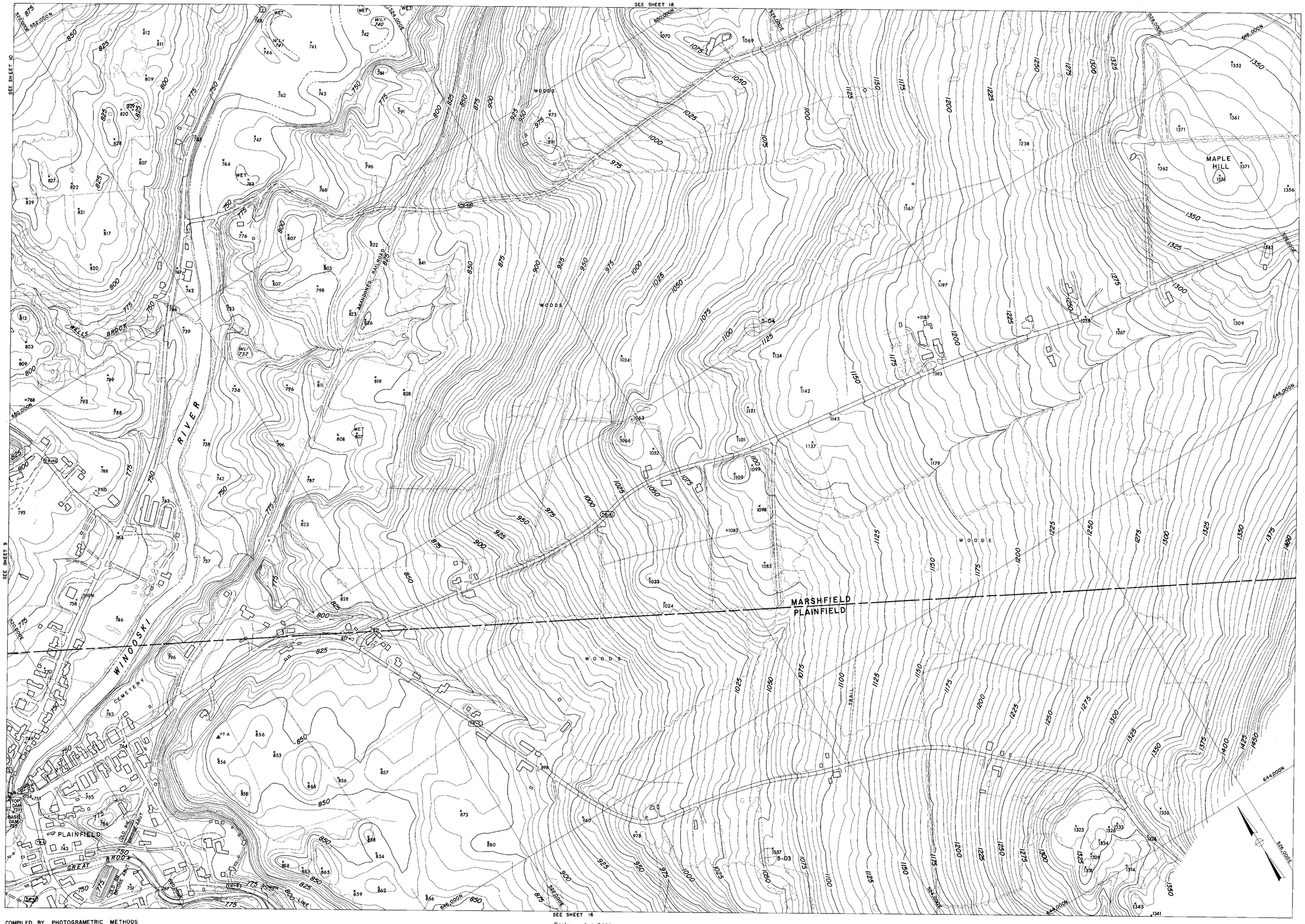

COMPILED BY PHOTOGRAMETRIC METHODS

MOORE SURVEY & MAPPING CORP.

CONTROL BY VT. GEODETIC SURVEY, U.S.C.&G.S. & M.S.&M. CORP.

Scale: 1 : 2400

200 0 200 400 600 800 feet

CONTOUR INTERVAL 5'

DATUM: MEAN SEA LEVEL 1929

2000' GRID BASED ON VERMONT STATE PLANE COORDINATE SYSTEM

TRANSVERSE MERCATOR PROJECTION

THE STATE OF VERMONT
DEPARTMENT OF HIGHWAYS
MONTPELIER-E. MONTPELIER-BERLIN
PLAIN.-MARSH.-CABOT-DANVILLE
TOPOGRAPHIC MAP

CONTRACT 2-67 DATE OF PHOTOGRAPHY: 5/13/67 5/29/67

SHEET 17 OF 44 SHEETS

266

SEE SHEET 19

SEE SHEET 10

MARSHFIELD

SEE SHEET 17

COMPILED BY PHOTOGRAMETRIC METHODS

MOORE SURVEY & MAPPING CORP.

CONTROL BY V.T. GEODETIC SURVEY, U.S.C.&G.S. & M.S.&M. CORP.

Scale: 1 : 2400

CONTOUR INTERVAL 5'
DATUM: MEAN SEA LEVEL 1929
2000' GRID BASED ON VERMONT STATE PLANE COORDINATE SYSTEM
TRANSVERSE MERCATOR PROJECTION

THE STATE OF VERMONT
DEPARTMENT OF HIGHWAYS
MONTPELIER—E. MONTPELIER—BERLIN
PLAIN.—MARSH.—CABOT—DANVILLE
TOPOGRAPHIC MAP

CONTRACT 2-67 DATE OF PHOTOGRAPHY: 5/13/67 5/29/67
SHEET 18 OF 44 SHEETS

266

SEE SHEET 20

SEE SHEET 18

COMPILED BY PHOTOGRAMETRIC METHODS
MOORE SURVEY & MAPPING CORP.
CONTROL BY VT. GEODETIC SURVEY, U.S.C.&G.S. & M.S.&M. CORP.

Scale: 1 : 2400
200 0 200 400 600 800 feet
CONTOUR INTERVAL 5'
DATUM: MEAN SEA LEVEL 1929
2000' GRID BASED ON VERMONT STATE PLANE COORDINATE SYSTEM
TRANSVERSE MERCATOR PROJECTION

THE STATE OF VERMONT
DEPARTMENT OF HIGHWAYS
MONTPELIER-E. MONTPELIER-BERLIN
PLAIN.-MARSH.-CABOT-DANVILLE
TOPOGRAPHIC MAP
CONTRACT 2-67 DATE OF PHOTOGRAPHY: 5/13/67 5/29/67
SHEET 19 OF 44 SHEETS

266

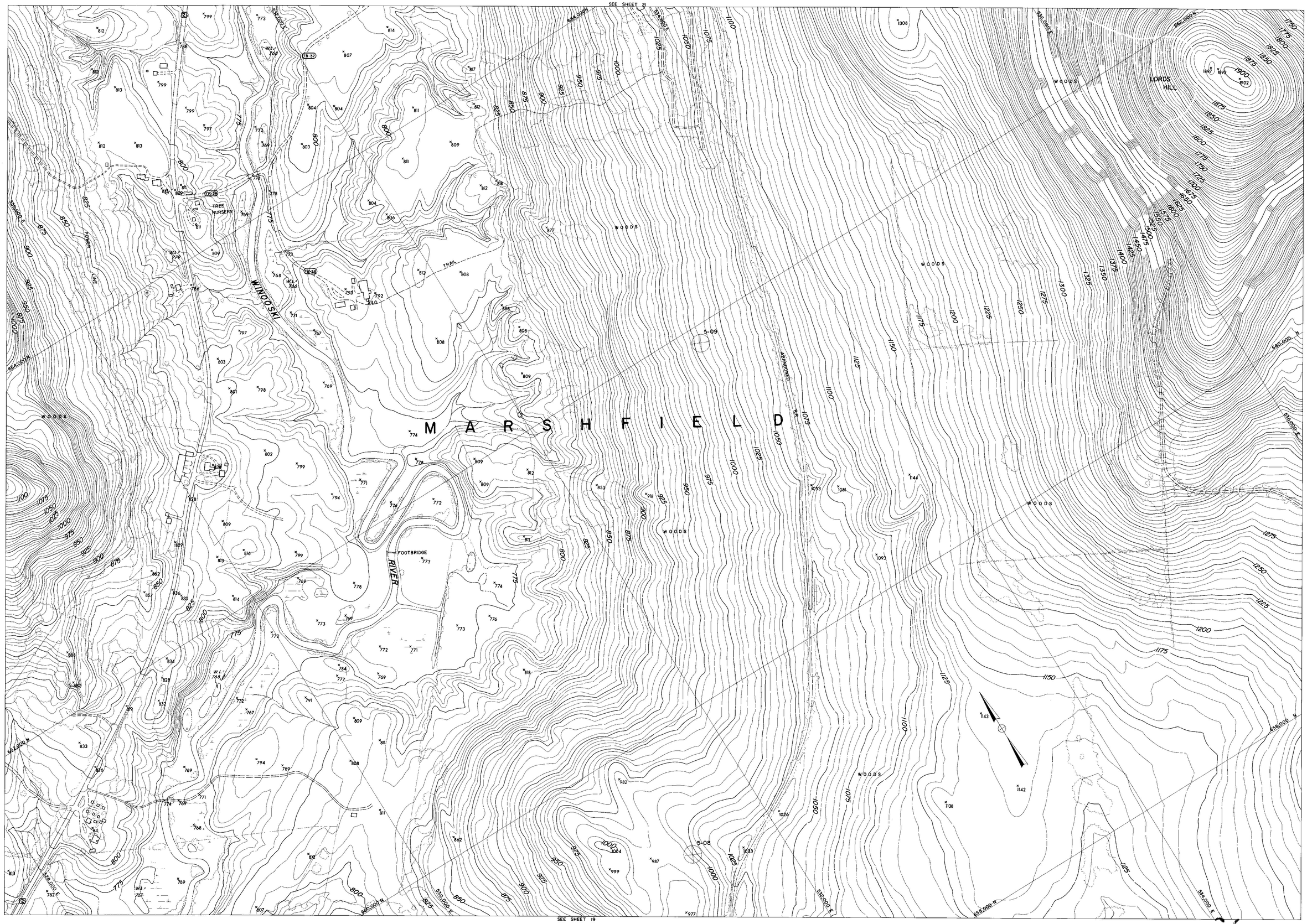

COMPILED BY PHOTOGRAMETRIC METHODS
MOORE SURVEY & MAPPING CORP.
CONTROL BY VT. GEODETIC SURVEY, U.S.C.&G.S. & M.S.&M. CORP.

Scale: 1 : 2400
200 0 200 400 600 800 feet
CONTOUR INTERVAL 5'
DATUM: MEAN SEA LEVEL 1929
2000' GRID BASED ON VERMONT STATE PLANE COORDINATE SYSTEM
TRANSVERSE MERCATOR PROJECTION

THE STATE OF VERMONT
DEPARTMENT OF HIGHWAYS
MONTPELIER-E. MONTPELIER-BERLIN
PLAIN.-MARSH.-CABOT-DANVILLE
TOPOGRAPHIC MAP
CONTRACT 2-67 DATE OF PHOTOGRAPHY: 5/13/67 5/29/67
SHEET 20 OF 44 SHEETS

266

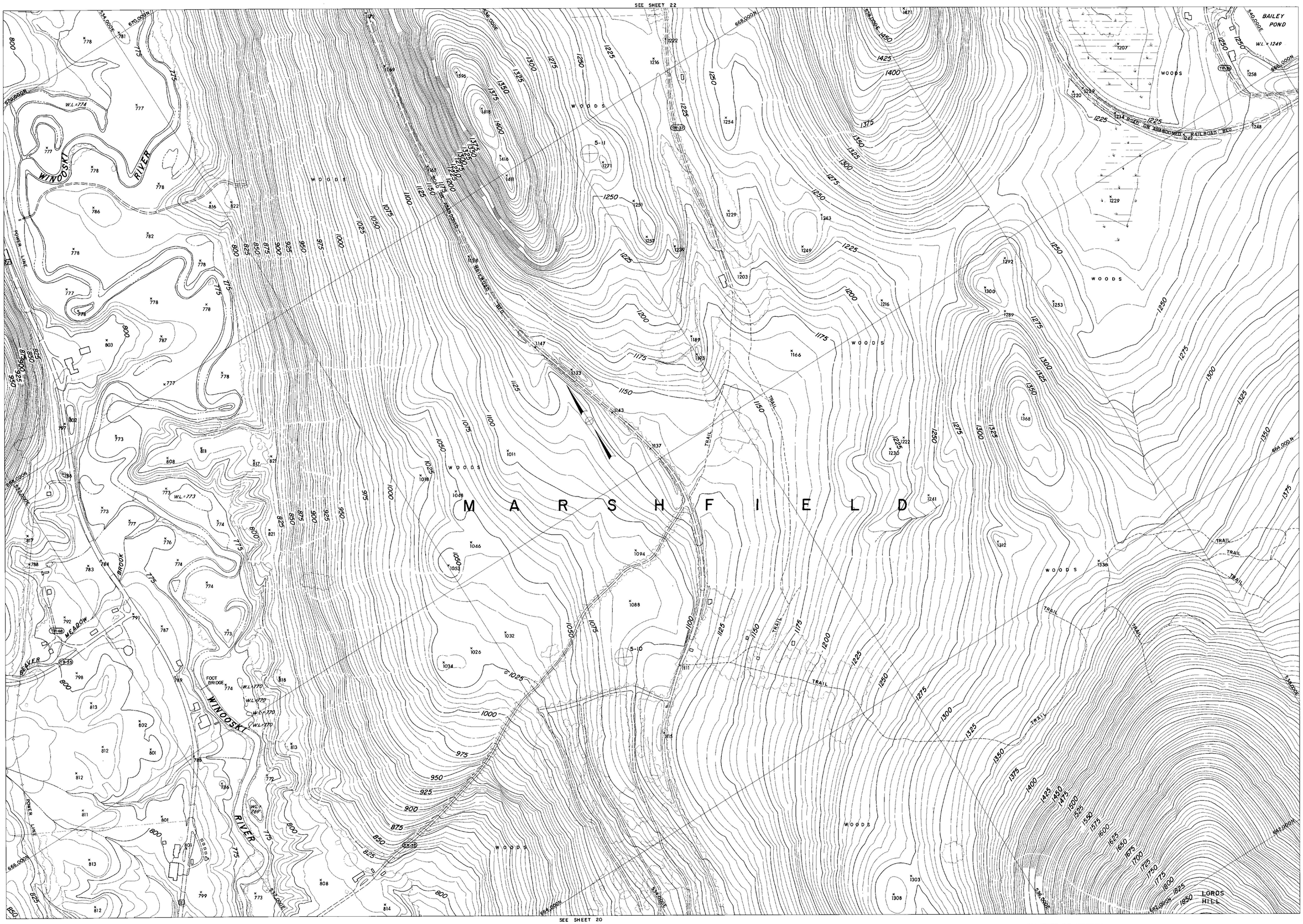

COMPILED BY PHOTOGRAMETRIC METHODS

MOORE SURVEY & MAPPING CORP.

CONTROL BY VT. GEODETIC SURVEY, U.S.C.&G.S. & M.S.&M. CORP.

Scale: 1 : 2400

200 0 200 400 600 800 feet

CONTOUR INTERVAL 5'

DATUM: MEAN SEA LEVEL 1929

2000' GRID BASED ON VERMONT STATE PLANE COORDINATE SYSTEM

TRANSVERSE MERCATOR PROJECTION

THE STATE OF VERMONT
DEPARTMENT OF HIGHWAYS
MONTPELIER–E. MONTPELIER–BERLIN
PLAIN.–MARSH.–CABOT–DANVILLE
TOPOGRAPHIC MAP

CONTRACT 2-67 DATE OF PHOTOGRAPHY: 5/13/67 5/29/67

SHEET 2: OF 44 SHEETS

266

SEE SHEET 23

M A R S H F I E L D

MAYS MTN.

MARSHFIELD STATION

WINOOSKI RIVER

LOVELAND LEDGE

KNOB HILL

POWER LINE

POWER LINE

TRAIL

TRAIL

TRAIL

ROAD ON ABANDONED R.R. BED

ROAD ON ABANDONED R.R. BED

ROAD ON ABANDONED R.R. BED

WOODS

WOODS

WOODS

WOODS

WOODS

WOODS

W.L.= 1252

W.L.=1249 BAILEY POND

DREW MTN.

EARTHEN DAM

5-12

TR-29

TR-30

TR-30

TR-30

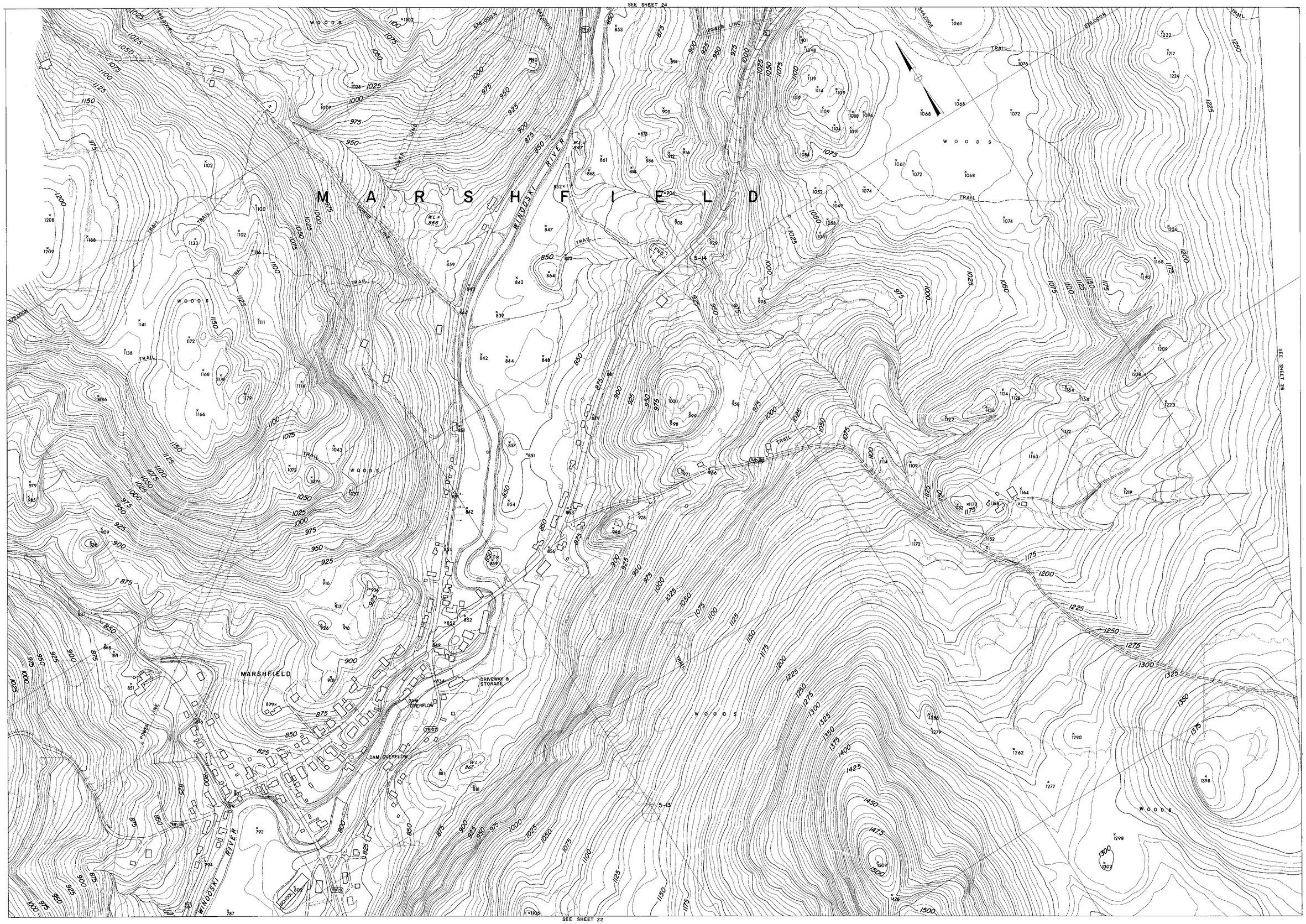

COMPILED BY PHOTOGRAMETRIC METHODS

MOORE SURVEY & MAPPING CORP.

CONTROL BY VT. GEODETIC SURVEY, U.S.C.&G.S. & M.S.&M. CORP.

Scale: 1 : 2400

200 0 200 400 600 800 feet

CONTOUR INTERVAL 5'

DATUM: MEAN SEA LEVEL 1929

2000' GRID BASED ON VERMONT STATE PLANE COORDINATE SYSTEM

TRANSVERSE MERCATOR PROJECTION

THE STATE OF VERMONT
DEPARTMENT OF HIGHWAYS
MONTPELIER–E. MONTPELIER–BERLIN
PLAIN.–MARSH.–CABOT–DANVILLE
TOPOGRAPHIC MAP

CONTRACT 2-67 DATE OF PHOTOGRAPHY: 5/13/67 5/29/67

SHEET 23 OF 44 SHEETS

266

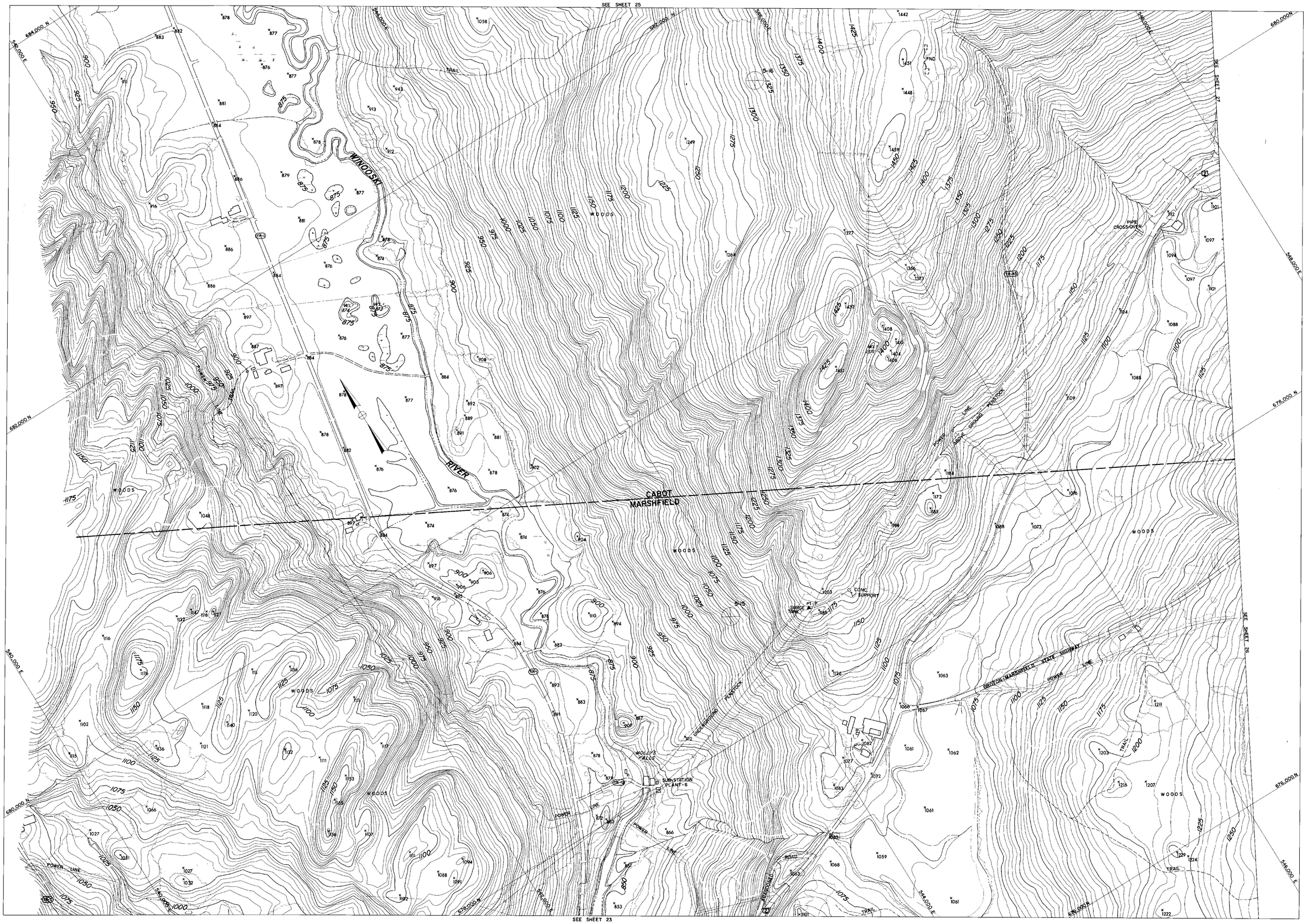

COMPILED BY PHOTOGRAMETRIC METHODS

MOORE SURVEY & MAPPING CORP.

CONTROL BY VT. GEODETIC SURVEY, U.S.C.&G.S. & M.S.&M. CORP.

Scale: 1 : 2400

200 0 200 400 600 800 feet

CONTOUR INTERVAL 5'

DATUM: MEAN SEA LEVEL 1929

2000' GRID BASED ON VERMONT STATE PLANE COORDINATE SYSTEM

TRANSVERSE MERCATOR PROJECTION

THE STATE OF VERMONT
DEPARTMENT OF HIGHWAYS
MONTPELIER–E. MONTPELIER–BERLIN
PLAIN.–MARSH.–CABOT–DANVILLE
TOPOGRAPHIC MAP

CONTRACT 2-67 DATE OF PHOTOGRAPHY: 5/13/67 5/29/67

SHEET 24 OF 44 SHEETS

266

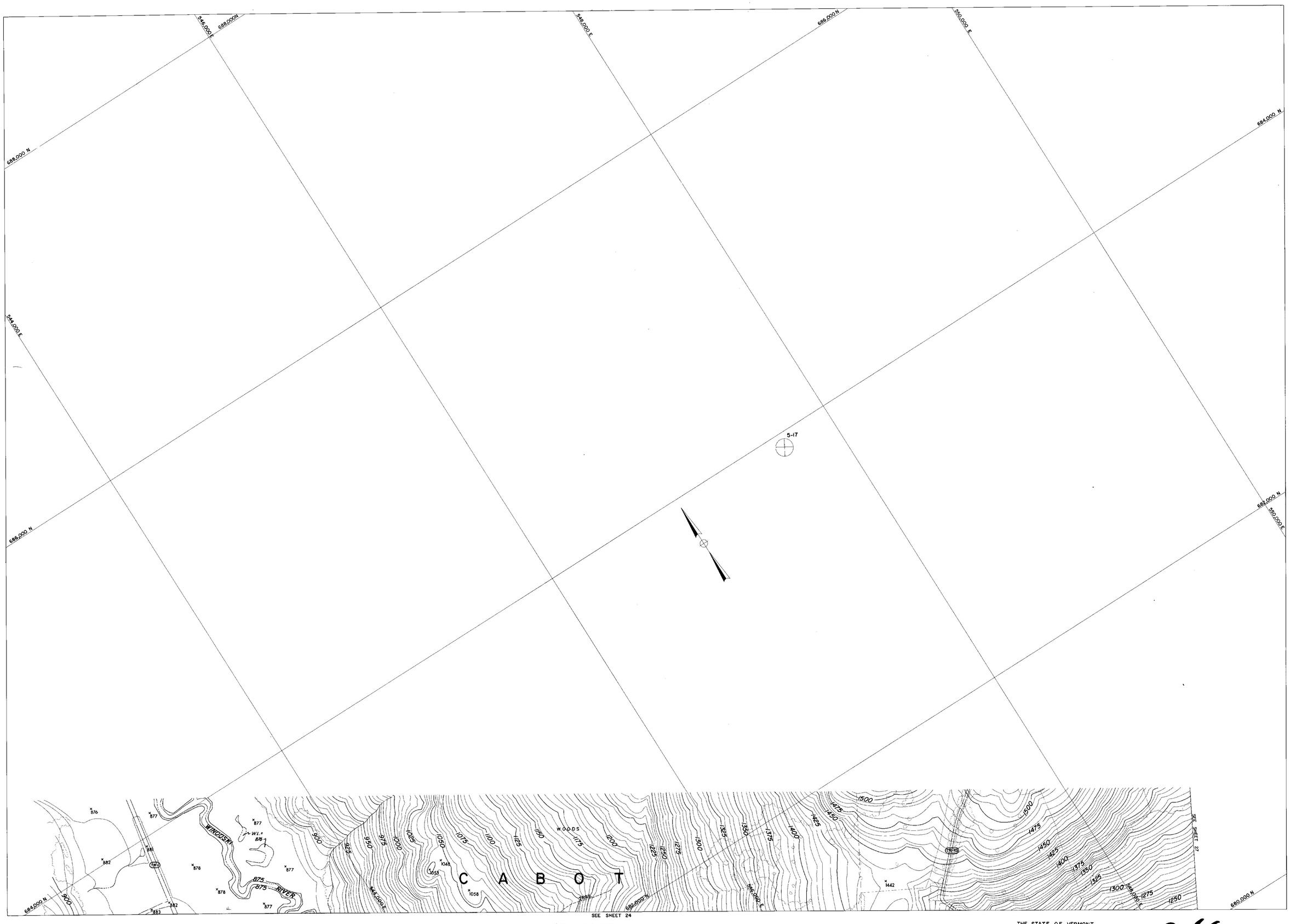

SEE SHEET 24

COMPILED BY PHOTOGRAMETRIC METHODS

MOORE SURVEY & MAPPING CORP.

CONTROL BY VT. GEODETIC SURVEY, U.S.C.&G.S. & M.S.&M. CORP.

Scale: 1 : 2400

200 0 200 400 600 800 feet

CONTOUR INTERVAL 5'
DATUM: MEAN SEA LEVEL 1929
2000' GRID BASED ON VERMONT STATE PLANE COORDINATE SYSTEM
TRANSVERSE MERCATOR PROJECTION

THE STATE OF VERMONT
DEPARTMENT OF HIGHWAYS
MONTPELIER-E. MONTPELIER-BERLIN
PLAIN.-MARSH.-CABOT-DANVILLE
TOPOGRAPHIC MAP

CONTRACT 2-67 DATE OF PHOTOGRAPHY: 5/13/67 5/29/67
SHEET 25 OF 44 SHEETS

266

SEE SHEET 27

CABOT
MARSHFIELD

GROTON - MARSHFIELD STATE HIGHWAY

POWER LINE

TRAIL

TRAIL

DREW
MOUNTAIN

WOODS

WOODS

WOODS

SEE SHEET 24

SEE SHEET 23

680,000N

678,000N

676,000N

674,000N

672,000N

548,000E

546,000E

544,000E

COMPILED BY PHOTOGRAMETRIC METHODS

MOORE SURVEY & MAPPING CORP.

CONTROL BY VT. GEODETIC SURVEY, U.S.C.&G.S. & M.S.&M. CORP.

Scale: 1 : 2400

200 0 200 400 600 800 feet

CONTOUR INTERVAL 5'

DATUM: MEAN SEA LEVEL 1929

2000' GRID BASED ON VERMONT STATE PLANE COORDINATE SYSTEM

TRANSVERSE MERCATOR PROJECTION

THE STATE OF VERMONT
DEPARTMENT OF HIGHWAYS
MONTPELIER – E. MONTPELIER – BERLIN
PLAIN. – MARSH. – CABOT – DANVILLE
TOPOGRAPHIC MAP

CONTRACT 2-67 DATE OF PHOTOGRAPHY: 5/13/67 5/29/67

SHEET 26 OF 44 SHEETS

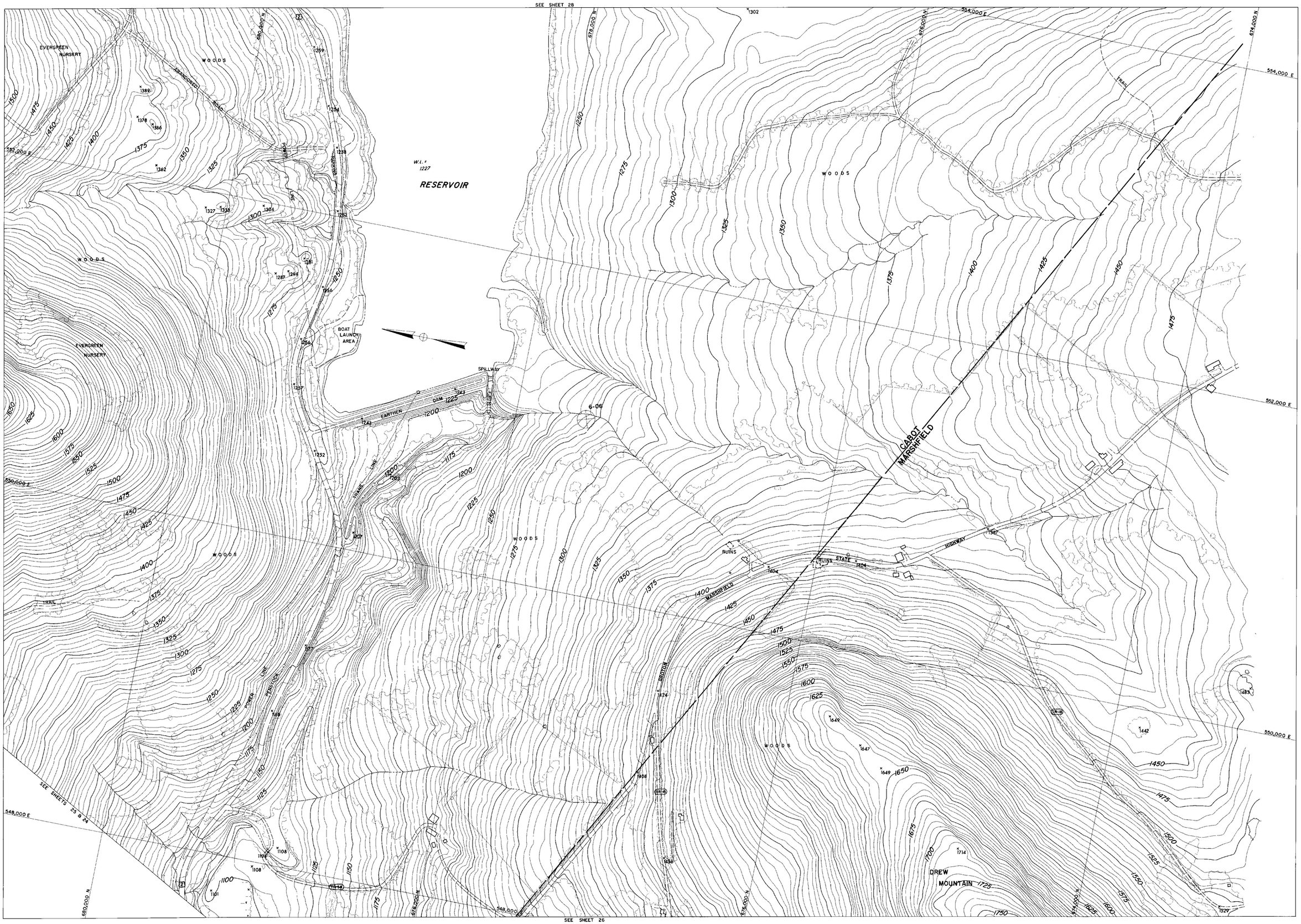

COMPILED BY PHOTOGRAMETRIC METHODS

MOORE SURVEY & MAPPING CORP.

CONTROL BY VT. GEODETIC SURVEY, U.S.C.&G.S. & M.S.&M. CORP.

Scale: 1 : 2400

200 0 200 400 600 800 feet

CONTOUR INTERVAL 5'

DATUM: MEAN SEA LEVEL 1929

2000' GRID BASED ON VERMONT STATE PLANE COORDINATE SYSTEM

TRANSVERSE MERCATOR PROJECTION

THE STATE OF VERMONT
DEPARTMENT OF HIGHWAYS
MONTPELIER-E. MONTPELIER-BERLIN
PLAIN.-MARSH.-CABOT-DANVILLE
TOPOGRAPHIC MAP

CONTRACT 2-67 DATE OF PHOTOGRAPHY: 5/13/67 5/29/67

SHEET 27 OF 44 SHEETS

266

C A B O T

RESERVOIR

SEE SHEET 31

SEE SHEET 30

SEE SHEET 29

SEE SHEET 27

SALVAGE YARD

EVERGREEN NURSERY

ROCKS

6-07

TRAIL

POWER LINE

WOODS

W.L.= 1274

W.L.= 1227

558,000 E

556,000 E

554,000 E

682,000 N

680,000 N

678,000 N

676,000 N

674,000 N

COMPILED BY PHOTOGRAMETRIC METHODS

MOORE SURVEY & MAPPING CORP.

CONTROL BY VT. GEODETIC SURVEY, U.S.C.&G.S. & M.S.&M. CORP.

Scale: 1 : 2400

200 0 200 400 600 800 feet

CONTOUR INTERVAL 5'

DATUM: MEAN SEA LEVEL 1929

2000' GRID BASED ON VERMONT STATE PLANE COORDINATE SYSTEM

TRANSVERSE MERCATOR PROJECTION

THE STATE OF VERMONT
DEPARTMENT OF HIGHWAYS
MONTPELIER–E. MONTPELIER–BERLIN
PLAIN.–MARSH.–CABOT–DANVILLE
TOPOGRAPHIC MAP

CONTRACT 2-67 DATE OF PHOTOGRAPHY: 5/13/67 5/29/67

SHEET 28 OF 44 SHEETS

266

SEE SHEET 28

SEE SHEET 30

RESERVOIR

W.L. = 1227

ROCKS

CABOT
MARSHFIELD

CABOT
PEACHAM

WASHINGTON CO.
CALEDONIA CO.

MARSFIELD
PEACHAM

PEACHAM
CORNER

PEACHAM
POND

W.L. = 1399

EARTHEN DAM

EARTHEN DAM
W.L.
1526

GROTON - MARSHFIELD STATE HIGHWAY

WOODS

558,000 E

560,000 E

562,000 E

564,000 E

566,000 E

568,000 E

670,000 N

672,000 N

674,000 N

COMPILED BY PHOTOGRAMETRIC METHODS

MOORE SURVEY & MAPPING CORP.

CONTROL BY V.T. GEODETIC SURVEY, U.S.C.&G.S. & M.S.&M. CORP.

Scale: 1 : 2400

200 0 200 400 600 800 feet

CONTOUR INTERVAL 5'

DATUM: MEAN SEA LEVEL 1929

2000' GRID BASED ON VERMONT STATE PLANE COORDINATE SYSTEM
TRANSVERSE MERCATOR PROJECTION

THE STATE OF VERMONT
DEPARTMENT OF HIGHWAYS
MONTPELIER-E. MONTPELIER-BERLIN
PLAIN.-MARSH.-CABOT-DANVILLE
TOPOGRAPHIC MAP

CONTRACT 2-67 DATE OF PHOTOGRAPHY: 5/13/67 5/29/67
SHEET 29 OF 44 SHEETS

266

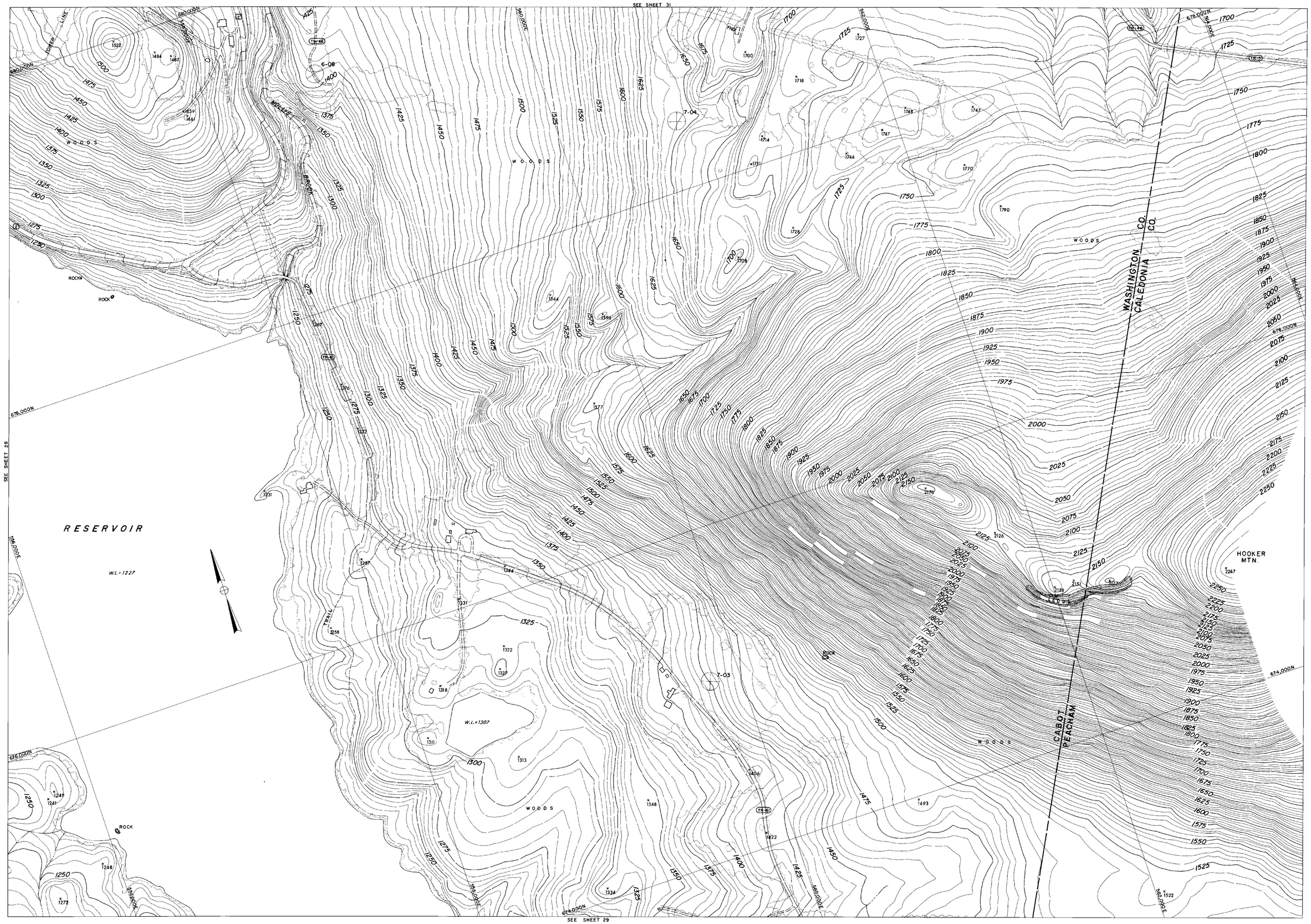

COMPILED BY PHOTOGRAMETRIC METHODS

MOORE SURVEY & MAPPING CORP.

CONTROL BY VT. GEODETIC SURVEY, U.S.C.&G.S. & M.S.&M. CORP.

Scale: 1 : 2400

200 0 200 400 600 800 feet

CONTOUR INTERVAL 5'

DATUM: MEAN SEA LEVEL 1929

2000' GRID BASED ON VERMONT STATE PLANE COORDINATE SYSTEM

TRANSVERSE MERCATOR PROJECTION

THE STATE OF VERMONT
DEPARTMENT OF HIGHWAYS
MONTPELIER–E. MONTPELIER–BERLIN
PLAIN.–MARSH.–CABOT–DANVILLE
TOPOGRAPHIC MAP

CONTRACT 2-67 DATE OF PHOTOGRAPHY: 5/13/67 5/29/67

SHEET 30 OF 44 SHEETS

266

SEE SHEET 32

SEE SHEET 28

SEE SHEET 30

COMPILED BY PHOTOGRAMETRIC METHODS

MOORE SURVEY & MAPPING CORP.

CONTROL BY VT. GEODETIC SURVEY, U.S.C.&G.S. & M.S.&M. CORP.

Scale: 1 : 2400

200 0 200 400 600 800 feet

CONTOUR INTERVAL 5'

DATUM: MEAN SEA LEVEL 1929

2000' GRID BASED ON VERMONT STATE PLANE COORDINATE SYSTEM

TRANSVERSE MERCATOR PROJECTION

THE STATE OF VERMONT
DEPARTMENT OF HIGHWAYS
MONTPELIER–E. MONTPELIER–BERLIN
PLAIN.–MARSH.–CABOT–DANVILLE
TOPOGRAPHIC MAP

CONTRACT 2-67 DATE OF PHOTOGRAPHY: 5/13/67 5/29/67

SHEET 31 OF 44 SHEETS

266

SEE SHEET 33

C A B O T

EAST CABOT

SEE SHEET 31

COMPILED BY PHOTOGRAMETRIC METHODS

MOORE SURVEY & MAPPING CORP.

CONTROL BY V.T. GEODETIC SURVEY, U.S.C.&G.S. & M.S.&M. CORP.

Scale: 1 : 2400

200 0 200 400 600 800 feet

CONTOUR INTERVAL 5'

DATUM: MEAN SEA LEVEL 1929

2000' GRID BASED ON VERMONT STATE PLANE COORDINATE SYSTEM

TRANSVERSE MERCATOR PROJECTION

THE STATE OF VERMONT
DEPARTMENT OF HIGHWAYS
MONTPELIER—E. MONTPELIER—BERLIN
PLAIN.—MARSH.—CABOT—DANVILLE
TOPOGRAPHIC MAP

CONTRACT 2-67 DATE OF PHOTOGRAPHY: 5/13/67 5/29/67

SHEET 32 OF 44 SHEETS

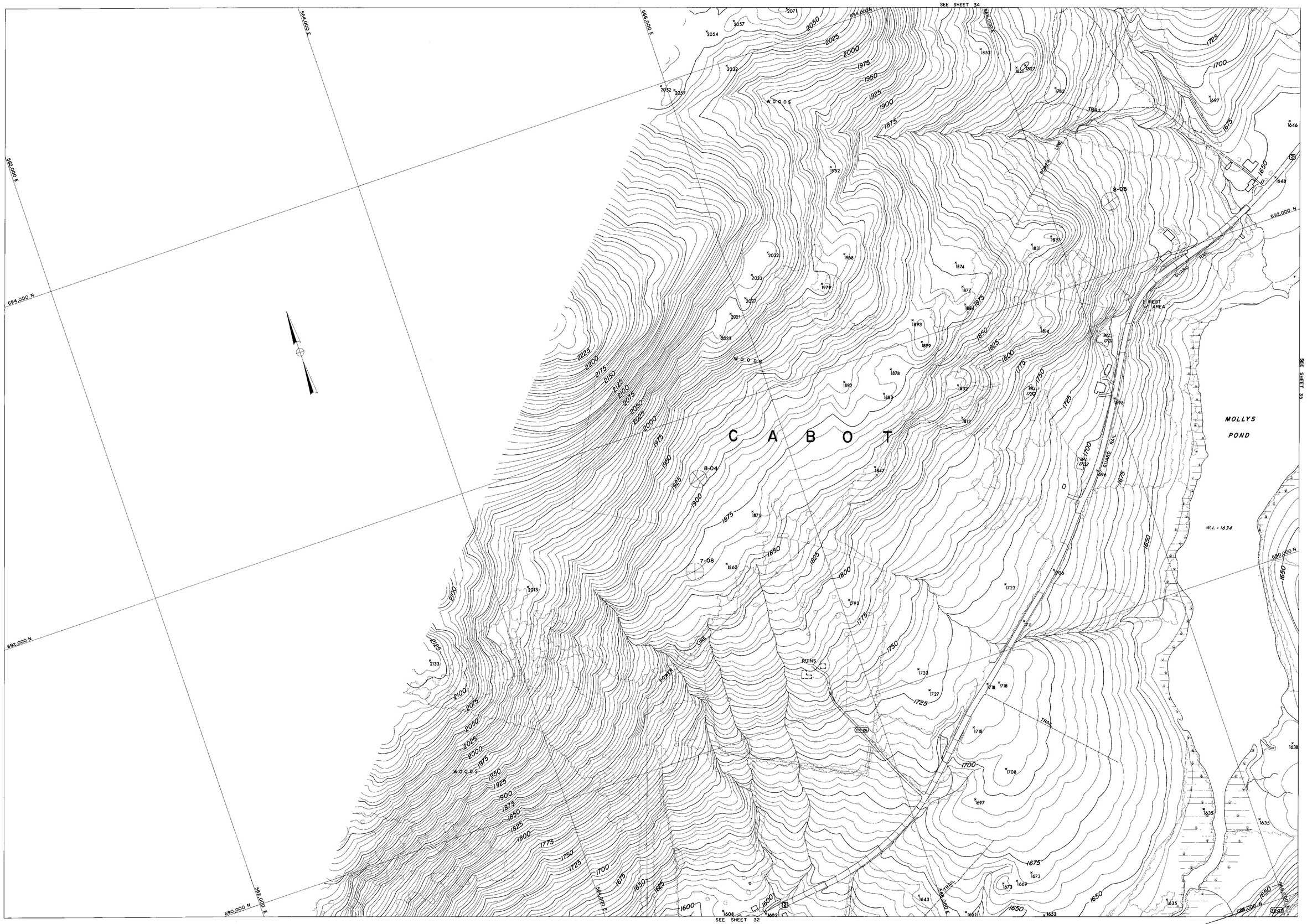

COMPILED BY PHOTOGRAMETRIC METHODS

MOORE SURVEY & MAPPING CORP.

CONTROL BY VT. GEODETIC SURVEY, U.S.C.&G.S. & M.S.&M. CORP.

Scale: 1 : 2400

200 0 200 400 600 800 feet

CONTOUR INTERVAL 5'

DATUM: MEAN SEA LEVEL 1929

2000' GRID BASED ON VERMONT STATE PLANE COORDINATE SYSTEM

TRANSVERSE MERCATOR PROJECTION

THE STATE OF VERMONT
DEPARTMENT OF HIGHWAYS
MONTPELIER-E. MONTPELIER-BERLIN
PLAIN-MARSH-CABOT-DANVILLE
TOPOGRAPHIC MAP

CONTRACT 2-67 DATE OF PHOTOGRAPHY: 5/13/67 5/29/67

SHEET 33 OF 44 SHEETS

266

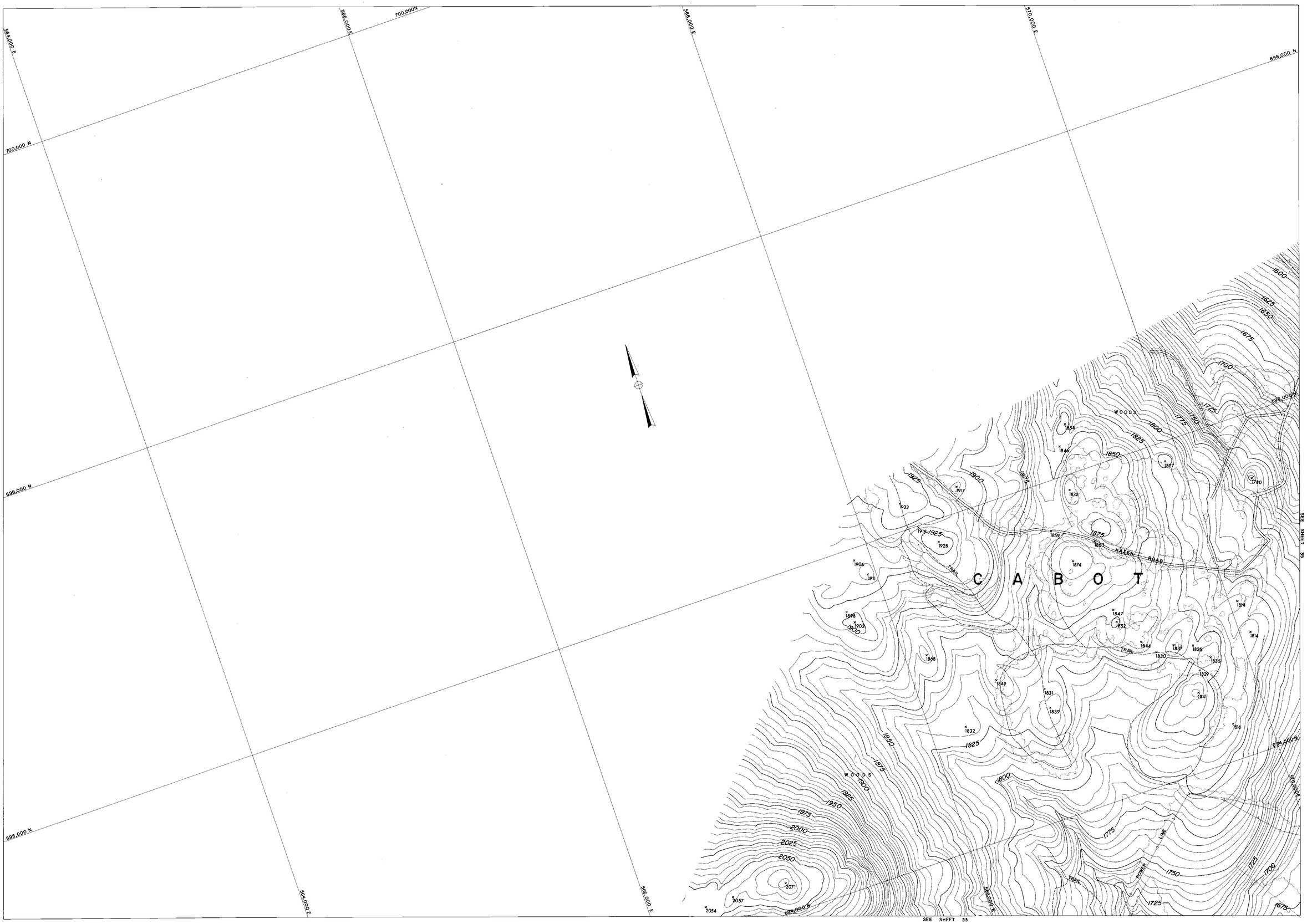

COMPILED BY PHOTOGRAMETRIC METHODS

MOORE SURVEY & MAPPING CORP.

CONTROL BY VT. GEODETIC SURVEY, U.S.C.&G.S. & M.S.&M. CORP.

Scale: 1 : 2400

200 0 200 400 600 800 feet

CONTOUR INTERVAL 5'

DATUM: MEAN SEA LEVEL 1929

2000' GRID BASED ON VERMONT STATE PLANE COORDINATE SYSTEM

TRANSVERSE MERCATOR PROJECTION

THE STATE OF VERMONT

DEPARTMENT OF HIGHWAYS

MONTPELIER-E. MONTPELIER-BERLIN

PLAIN.-MARSH.-CABOT-DANVILLE

TOPOGRAPHIC MAP

CONTRACT 2-67 DATE OF PHOTOGRAPHY: 5/13/67 5/29/67

SHEET 34 OF 44 SHEETS

266

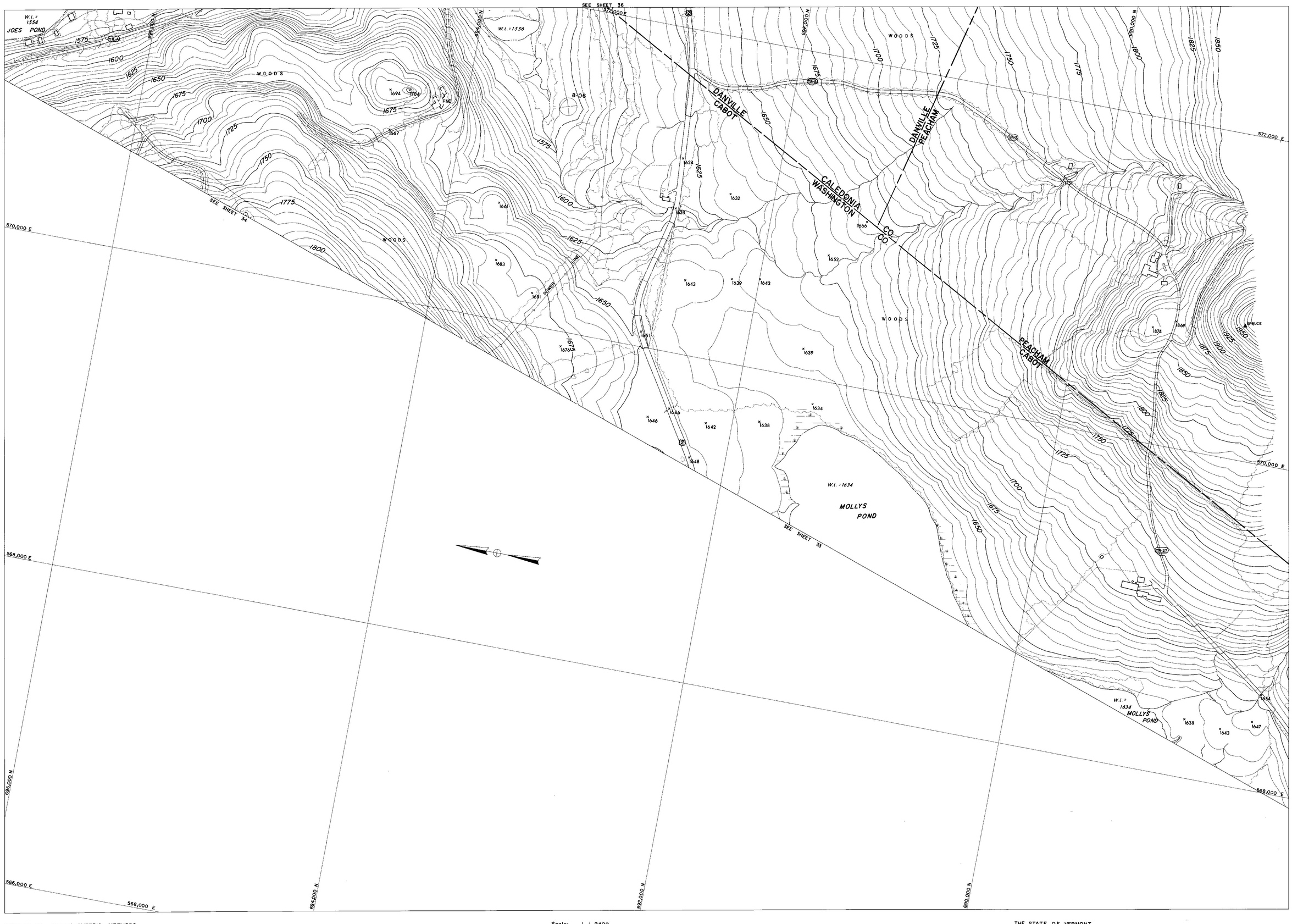

COMPILED BY PHOTOGRAMETRIC METHODS
MOORE SURVEY & MAPPING CORP.
CONTROL BY VT. GEODETIC SURVEY, U.S.C.&G.S. & M.S.&M. CORP.

Scale: 1 : 2400
200 0 200 400 600 800 feet
CONTOUR INTERVAL 5'
DATUM: MEAN SEA LEVEL 1929
2000' GRID BASED ON VERMONT STATE PLANE COORDINATE SYSTEM
TRANSVERSE MERCATOR PROJECTION

THE STATE OF VERMONT
DEPARTMENT OF HIGHWAYS
MONTPELIER–E. MONTPELIER–BERLIN
PLAIN.–MARSH.–CABOT–DANVILLE
TOPOGRAPHIC MAP
CONTRACT 2-67 DATE OF PHOTOGRAPHY: 5/13/67 5/29/67
SHEET 35 OF 44 SHEETS.

266

SEE SHEET 37

SEE SHEET 35

COMPILED BY PHOTOGRAMETRIC METHODS

MOORE SURVEY & MAPPING CORP.

CONTROL BY VT. GEODETIC SURVEY, U.S.C.&G.S. & M.S.&M. CORP.

Scale: 1 : 2400

200 0 400 600 800 feet

CONTOUR INTERVAL 5'

DATUM: MEAN SEA LEVEL 1929

2000' GRID BASED ON VERMONT STATE PLANE COORDINATE SYSTEM

TRANSVERSE MERCATOR PROJECTION

THE STATE OF VERMONT
DEPARTMENT OF HIGHWAYS
MONTPELIER–E. MONTPELIER–BERLIN
PLAIN.–MARSH.–CABOT–DANVILLE
TOPOGRAPHIC MAP

CONTRACT 2-67 DATE OF PHOTOGRAPHY: 5/13/67 5/29/67

SHEET 36 OF 44 SHEETS

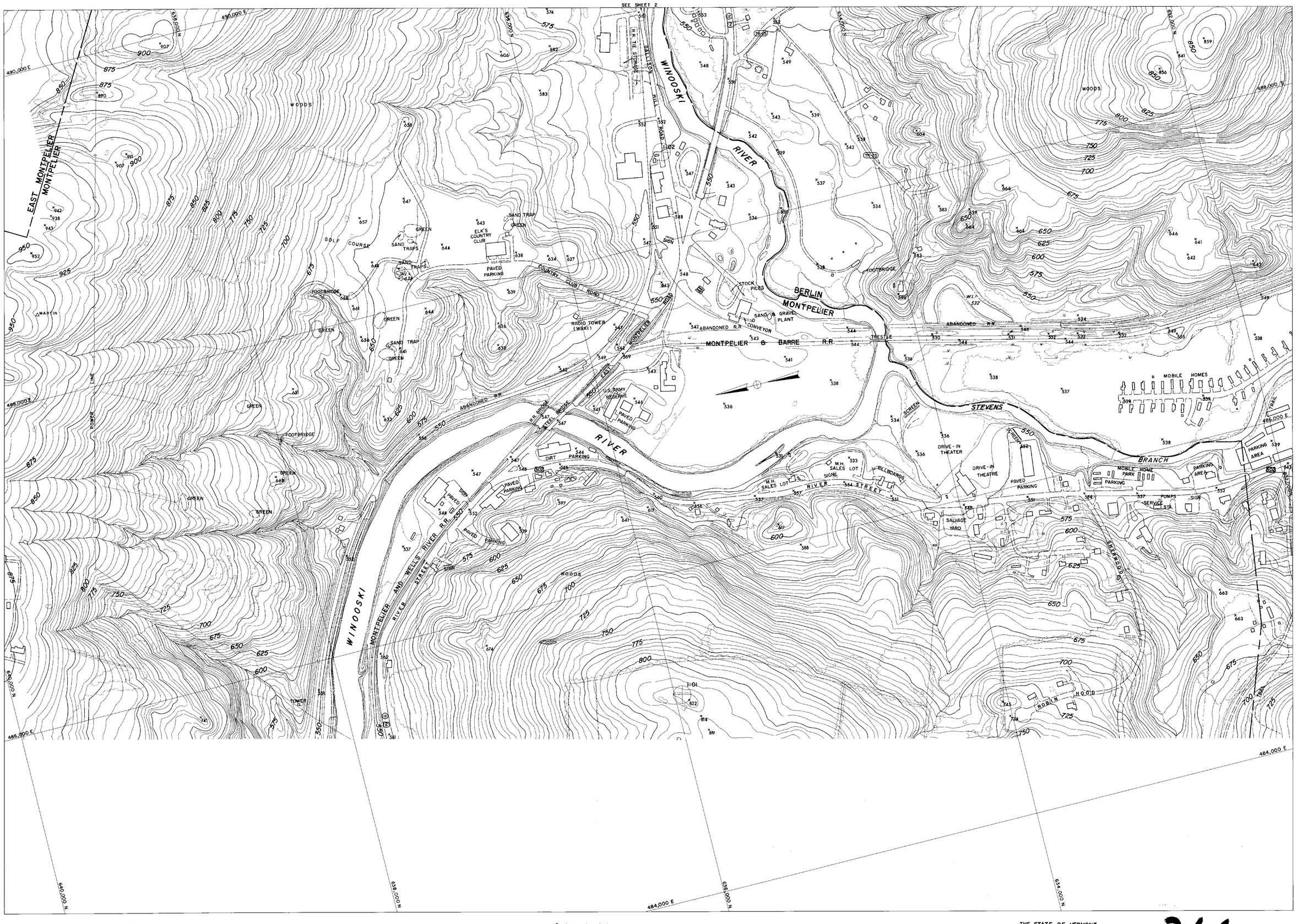

COMPILED BY PHOTOGRAMETRIC METHODS

MOORE SURVEY & MAPPING CORP.

CONTROL BY VT. GEODETIC SURVEY, U.S.C.&G.S. & M.S.&M. CORP.

Scale: 1 : 2400

200 0 200 400 600 800 feet

CONTOUR INTERVAL 5'

DATUM: MEAN SEA LEVEL 1929

2000' GRID BASED ON VERMONT STATE PLANE COORDINATE SYSTEM

TRANSVERSE MERCATOR PROJECTION

THE STATE OF VERMONT
DEPARTMENT OF HIGHWAYS
MONTPELIER–E. MONTPELIER–BERLIN
PLAIN.–MARSH.–CABOT–DANVILLE
TOPOGRAPHIC MAP

CONTRACT 2-67 DATE OF PHOTOGRAPHY: 5/13/67 5/29/67

SHEET 1 OF 44 SHEETS

266

MIDDLEBURY

Spring Map Photogrammetry

1" = 200'

"JPL"

1 of 3

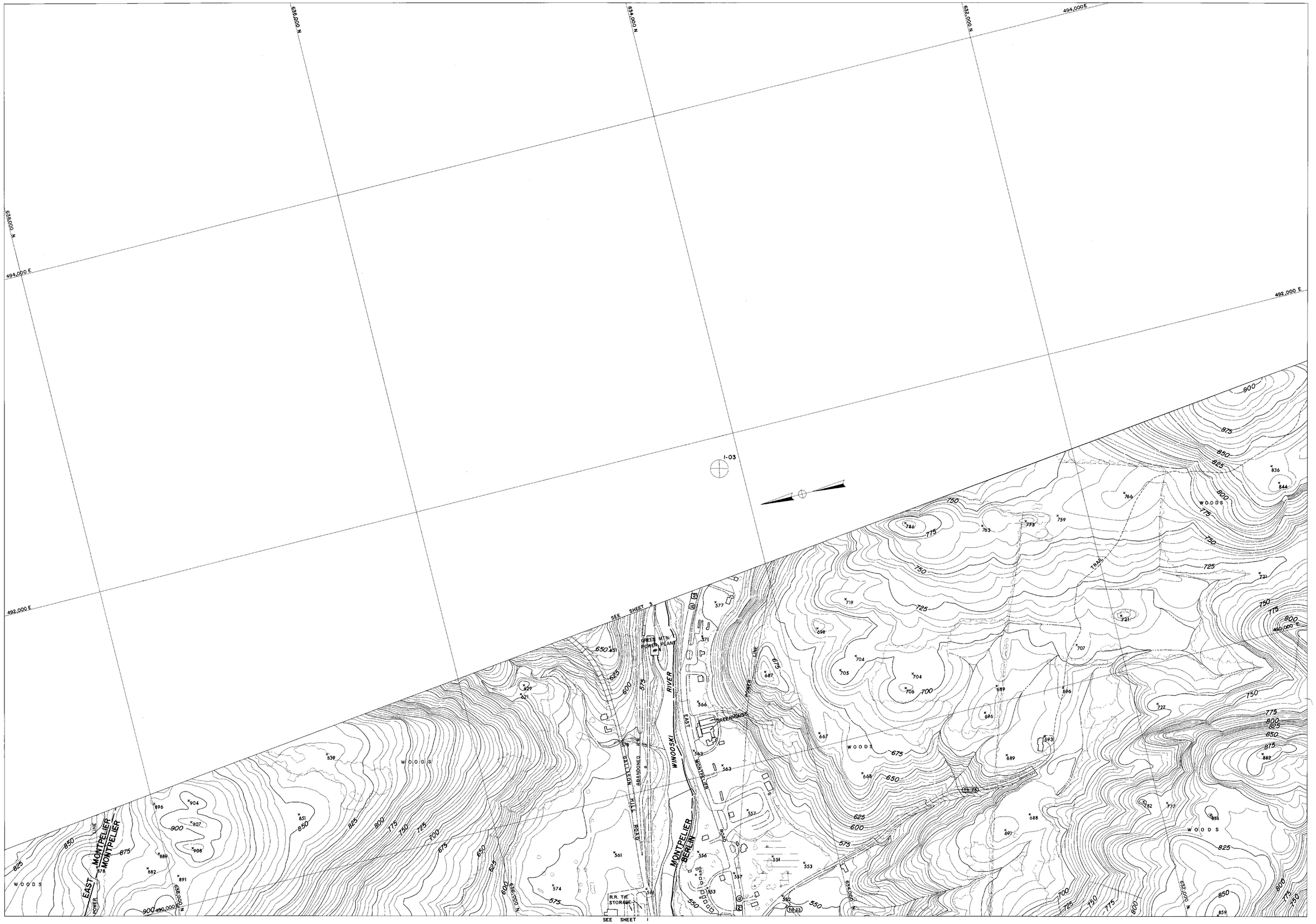

COMPILED BY PHOTOGRAMETRIC METHODS

MOORE SURVEY & MAPPING CORP.

CONTROL BY VT. GEODETIC SURVEY, U.S.C.&G.S. & M.S.&M. CORP.

Scale: 1 : 2400

200 0 200 400 600 800 feet

CONTOUR INTERVAL 5'

DATUM: MEAN SEA LEVEL 1929

2000' GRID BASED ON VERMONT STATE PLANE COORDINATE SYSTEM

TRANSVERSE MERCATOR PROJECTION

THE STATE OF VERMONT
DEPARTMENT OF HIGHWAYS
MONTPELIER–E. MONTPELIER–BERLIN
PLAIN.–MARSH.–CABOT–DANVILLE
TOPOGRAPHIC MAP

CONTRACT 2-67 DATE OF PHOTOGRAPHY: 5/13/67 5/29/67

SHEET 2 OF 44 SHEETS

266

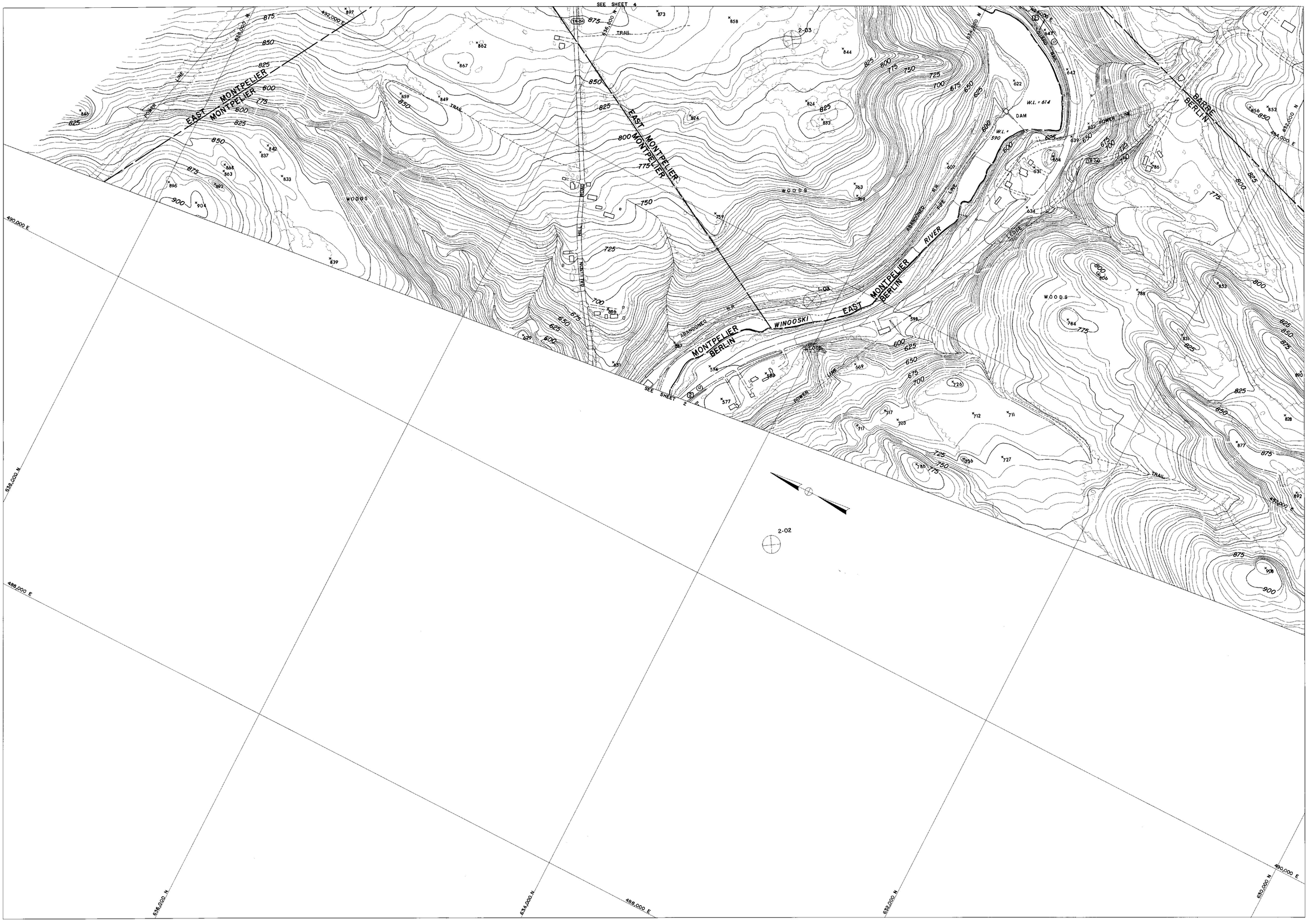

COMPILED BY PHOTOGRAMETRIC METHODS

MOORE SURVEY & MAPPING CORP.

CONTROL BY VT. GEODETIC SURVEY, U.S.C.&G.S. & M.S.&M. CORP.

Scale: 1 : 2400

200 0 200 400 600 800 feet

CONTOUR INTERVAL 5'

DATUM: MEAN SEA LEVEL 1929

2000' GRID BASED ON VERMONT STATE PLANE COORDINATE SYSTEM

TRANSVERSE MERCATOR PROJECTION

THE STATE OF VERMONT
DEPARTMENT OF HIGHWAYS
MONTPELIER – E. MONTPELIER – BERLIN
PLAIN. – MARSH. – CABOT – DANVILLE
TOPOGRAPHIC MAP

CONTRACT 2-67 DATE OF PHOTOGRAPHY: 5/13/67 5/29/67

SHEET 3 OF 44 SHEETS

266

SEE SHEET 5

SEE SHEET 3

COMPILED BY PHOTOGRAMETRIC METHODS

MOORE SURVEY & MAPPING CORP.

CONTROL BY VT. GEODETIC SURVEY, U.S.C.&G.S. & M.S.&M. CORP.

Scale: 1 : 2400

200 0 200 400 600 800 (ft)

CONTOUR INTERVAL 5'

DATUM: MEAN SEA LEVEL 1929

2000' GRID BASED ON VERMONT STATE PLANE COORDINATE SYSTEM

TRANSVERSE MERCATOR PROJECTION

THE STATE OF VERMONT

DEPARTMENT OF HIGHWAYS

MONTPELIER–E. MONTPELIER–BERLIN

PLAIN.–MARSH.–CABOT–DANVILLE

TOPOGRAPHIC MAP

CONTRACT 2-67 DATE OF PHOTOGRAPHY: 5/13/67 5/29/67

SHEET 4 OF 44 SHEETS

266

SEE SHEET 6

SEE SHEET 11

EAST MONTPELIER

BENNETT BROOK

WINOOSKI RIVER

WINOOSKI

ABANDONED R.R. GRADE

ABANDONED ROAD

PIONEER LINE

WOODS

LEDGE

SALVAGE YARD

2-06

2-05

SEE SHEET 4

COMPILED BY PHOTOGRAMETRIC METHODS

MOORE SURVEY & MAPPING CORP.

CONTROL BY VT. GEODETIC SURVEY, U.S.C.&G.S. & M.S.&M. CORP.

Scale: 1 : 2400

200 0 200 400 600 800 feet

CONTOUR INTERVAL 5'

DATUM: MEAN SEA LEVEL 1929

2000' GRID BASED ON VERMONT STATE PLANE COORDINATE SYSTEM

TRANSVERSE MERCATOR PROJECTION

THE STATE OF VERMONT
DEPARTMENT OF HIGHWAYS
MONTPELIER–E. MONTPELIER–BERLIN
PLAIN.–MARSH.–CABOT–DANVILLE
TOPOGRAPHIC MAP

CONTRACT 2-67 DATE OF PHOTOGRAPHY: 5/13/67 5/29/67

SHEET 5 OF 44 SHEETS

266

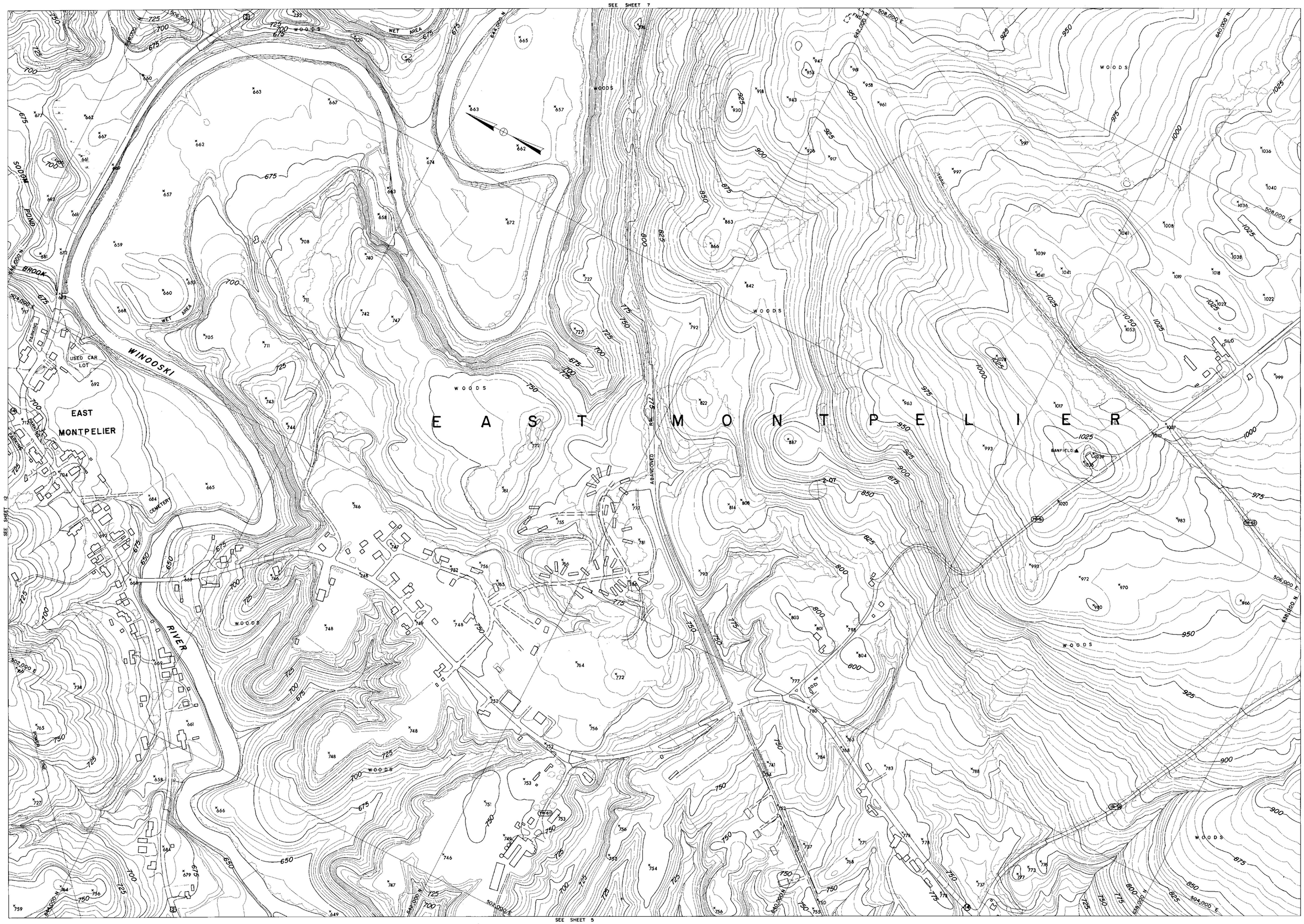

COMPILED BY PHOTOGRAMETRIC METHODS

MOORE SURVEY & MAPPING CORP.

CONTROL BY VT. GEODETIC SURVEY, U.S.C.&G.S. & M.S.&M. CORP.

Scale: 1 : 2400

200 0 200 400 600 800 feet

CONTOUR INTERVAL 5'

DATUM: MEAN SEA LEVEL 1929

2000' GRID BASED ON VERMONT STATE PLANE COORDINATE SYSTEM

TRANSVERSE MERCATOR PROJECTION

THE STATE OF VERMONT
DEPARTMENT OF HIGHWAYS
MONTPELIER–E. MONTPELIER–BERLIN
PLAIN.–MARSH.–CABOT–DANVILLE
TOPOGRAPHIC MAP

CONTRACT 2-67 DATE OF PHOTOGRAPHY: 5/13/67 5/29/67

SHEET 6 OF 44 SHEETS

266

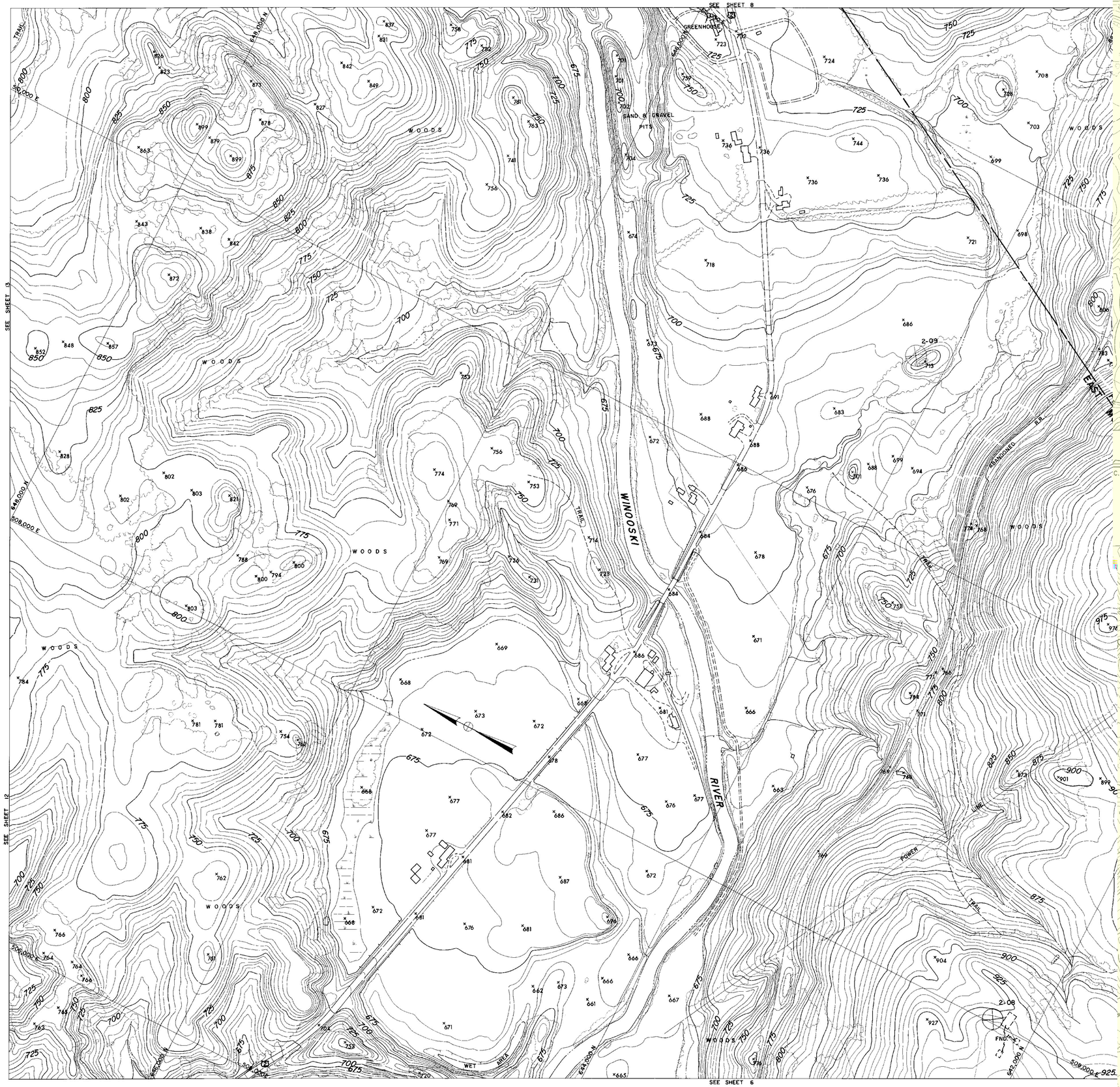

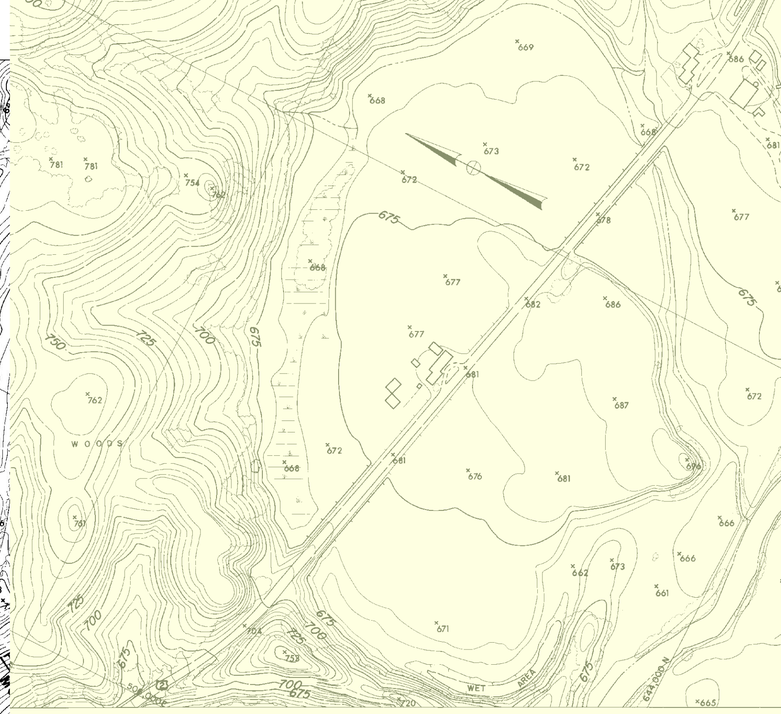

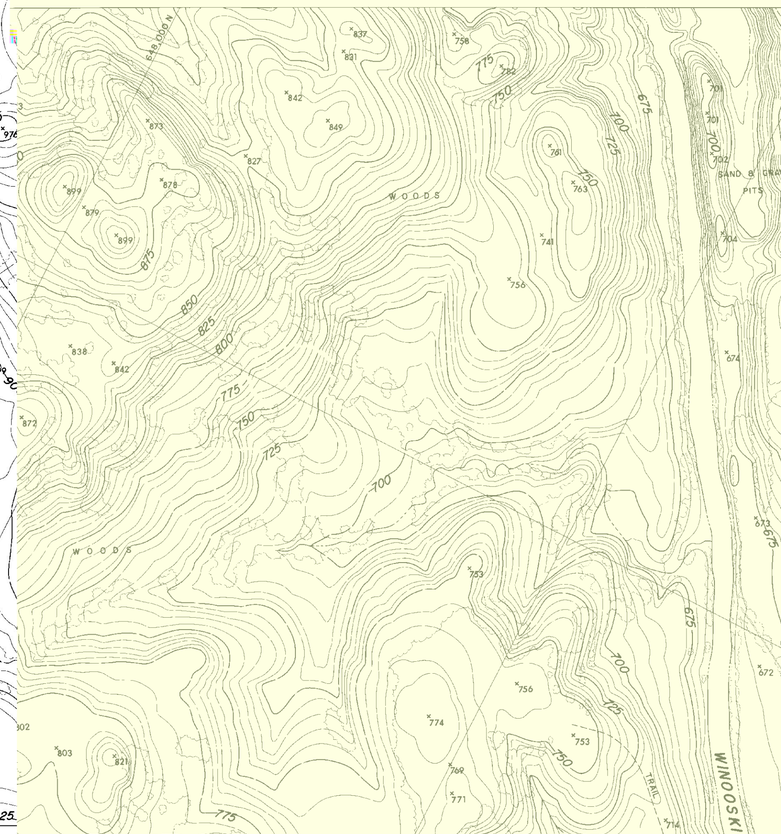

COMPILED BY PHOTOGRAMETRIC METHODS
MOORE SURVEY & MAPPING CORP.
CONTROL BY VT. GEODETIC SURVEY, U.S.C.&G.S. & M.S.B.M. CORP.

Scale: 1 : 2400
200 0 200 400 600 800 feet
CONTOUR INTERVAL 5'
DATUM: MEAN SEA LEVEL 1929
2000' GRID BASED ON VERMONT STATE PLANE COORDINATE SYSTEM
TRANSVERSE MERCATOR PROJECTION



COMPILED BY PHOTOGRAMETRIC METHODS

MOORE SURVEY & MAPPING CORP.

CONTROL BY VT. GEODETIC SURVEY, U.S.C.&G.S. & M.S.&M. CORP.

Scale: 1 : 2400

200 0 200 400 600 800 feet

CONTOUR INTERVAL 5'
DATUM: MEAN SEA LEVEL 1929
2000' GRID BASED ON VERMONT STATE PLANE COORDINATE SYSTEM
TRANSVERSE MERCATOR PROJECTION

THE STATE OF VERMONT
DEPARTMENT OF HIGHWAYS
MONTPELIER–E. MONTPELIER–BERLIN
PLAIN.–MARSH.–CABOT–DANVILLE
TOPOGRAPHIC MAP

CONTRACT 2-67 DATE OF PHOTOGRAPHY: 5/13/67 5/29/67
SHEET 8 OF 44 SHEETS

266

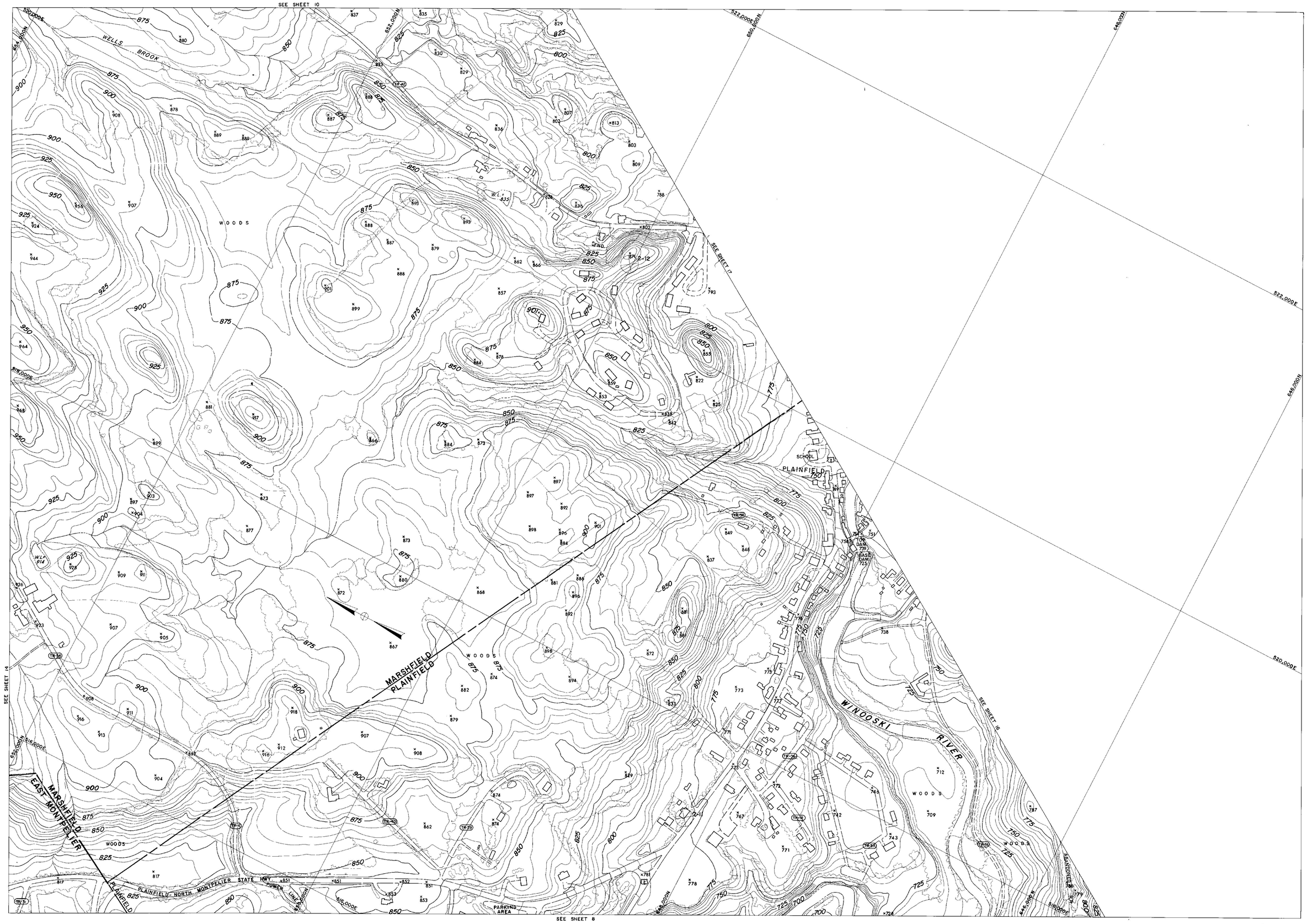

COMPILED BY PHOTOGRAMETRIC METHODS
MOORE SURVEY & MAPPING CORP.
CONTROL BY VT. GEODETIC SURVEY, U.S.C.&G.S. & M.S.&M. CORP.

Scale: 1 : 2400
200 0 200 400 600 800 feet
CONTOUR INTERVAL 5'
DATUM: MEAN SEA LEVEL 1929
2000' GRID BASED ON VERMONT STATE PLANE COORDINATE SYSTEM
TRANSVERSE MERCATOR PROJECTION

THE STATE OF VERMONT
DEPARTMENT OF HIGHWAYS
MONTPELIER-E. MONTPELIER-BERLIN
PLAIN.-MARSH.-CABOT-DANVILLE
TOPOGRAPHIC MAP

CONTRACT 2-67 DATE OF PHOTOGRAPHY: 5/13/67 5/29/67
SHEET 9 OF 44 SHEETS

266

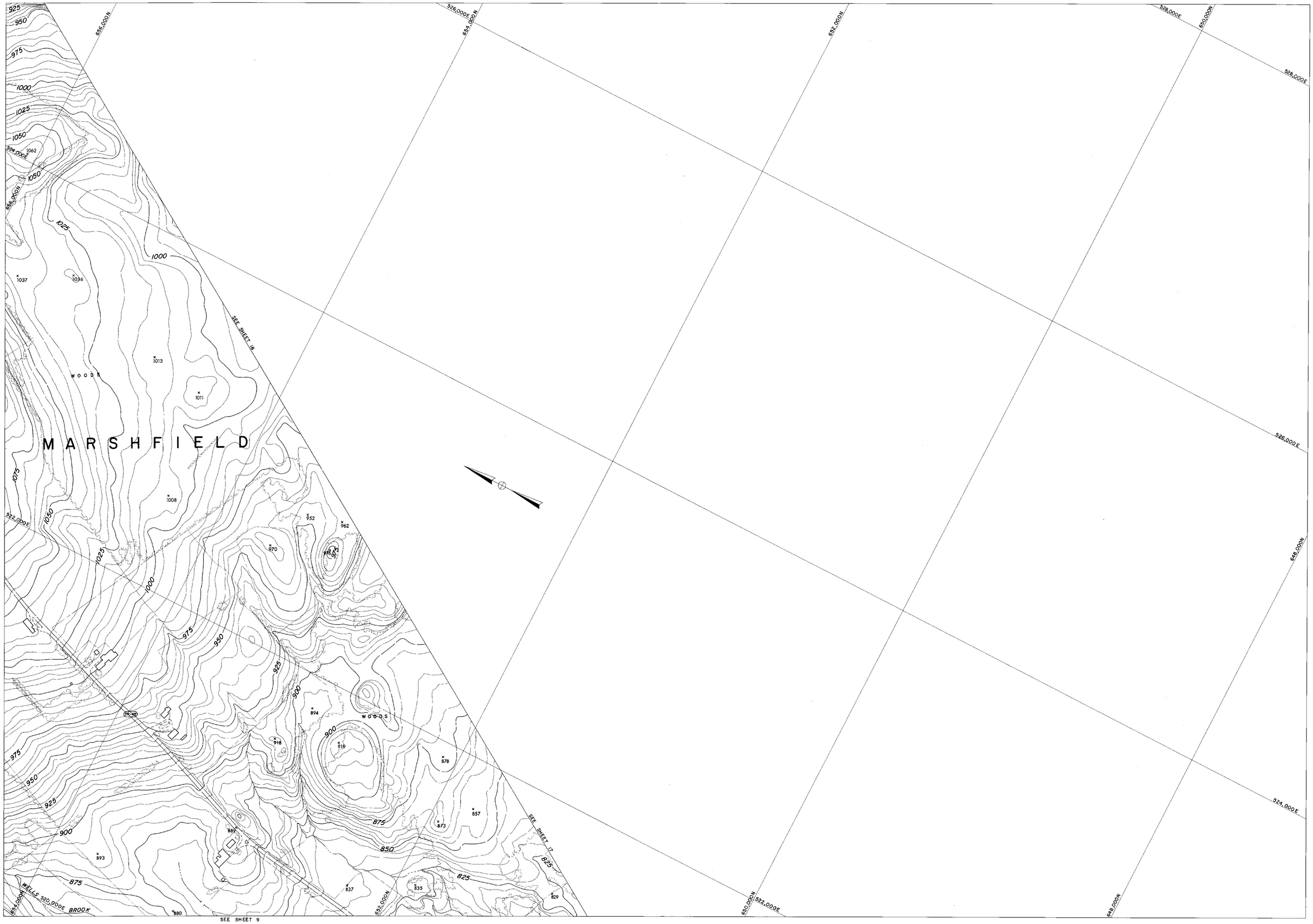

COMPILED BY PHOTOGRAMETRIC METHODS

MOORE SURVEY & MAPPING CORP.

CONTROL BY VT. GEODETIC SURVEY, U.S.C.&G.S. & M.S.&M. CORP.

Scale: 1 : 2400

200 0 200 400 600 800 feet

CONTOUR INTERVAL 5'

DATUM: MEAN SEA LEVEL 1929

2000' GRID BASED ON VERMONT STATE PLANE COORDINATE SYSTEM

TRANSVERSE MERCATOR PROJECTION

THE STATE OF VERMONT
DEPARTMENT OF HIGHWAYS
MONTPELIER--E. MONTPELIER-BERLIN
PLAIN.-MARSH.-CABOT-DANVILLE
TOPOGRAPHIC MAP

CONTRACT 2-67 DATE OF PHOTOGRAPHY: 5/13/67 5/29/67

SHEET 10 OF 44 SHEETS

266

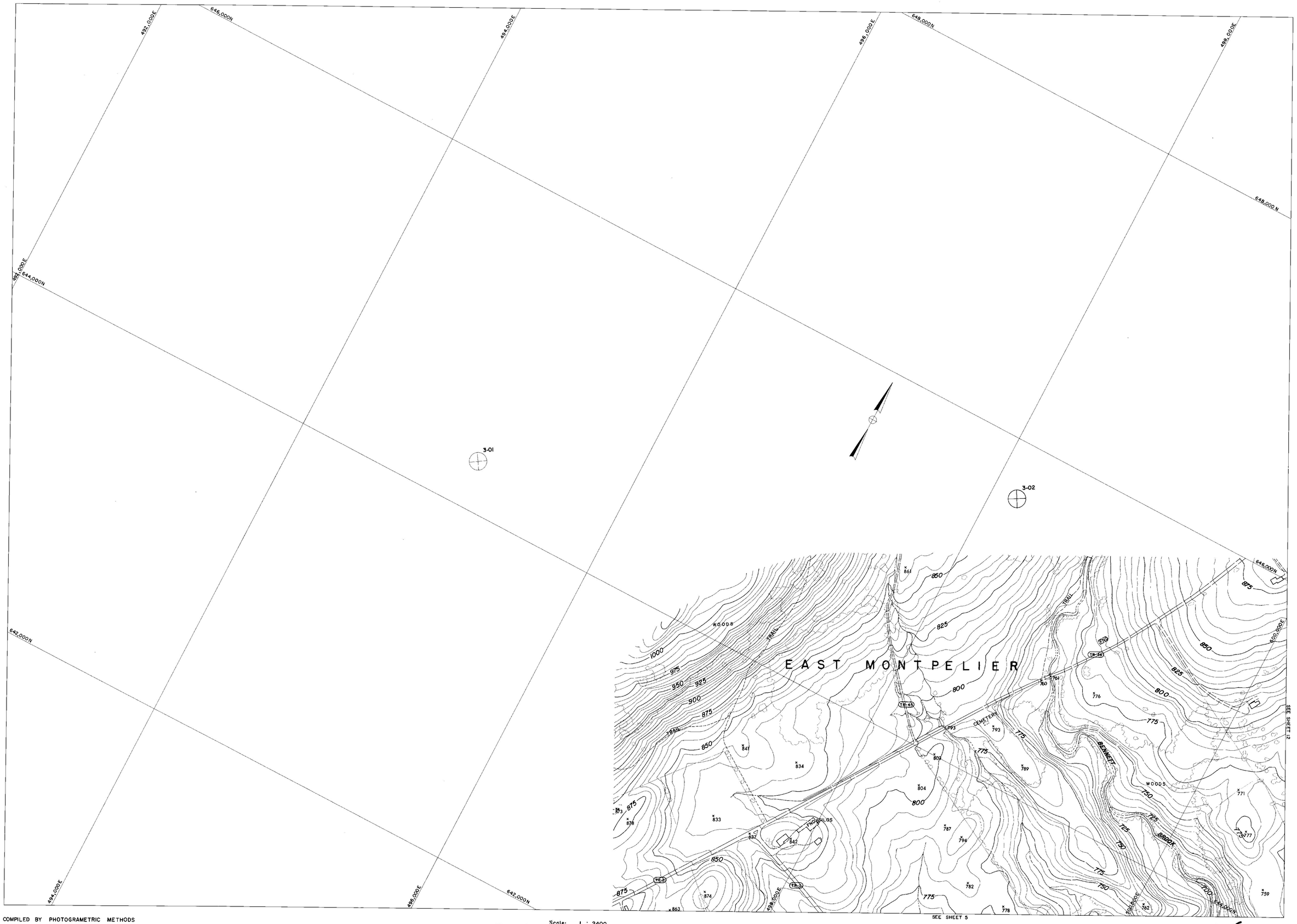

COMPILED BY PHOTOGRAMETRIC METHODS
MOORE SURVEY & MAPPING CORP.
CONTROL BY VT. GEODETIC SURVEY, U.S.C.&G.S. & M.S.&M. CORP.

Scale: 1 : 2400
200 0 200 400 600 800 feet
CONTOUR INTERVAL 5'
DATUM: MEAN SEA LEVEL 1929
2000' GRID BASED ON VERMONT STATE PLANE COORDINATE SYSTEM
TRANSVERSE MERCATOR PROJECTION

THE STATE OF VERMONT
DEPARTMENT OF HIGHWAYS
MONTPELIER–E. MONTPELIER–BERLIN
PLAIN.–MARSH.–CABOT–DANVILLE
TOPOGRAPHIC MAP

CONTRACT 2-67 DATE OF PHOTOGRAPHY: 5/13/67 5/29/67
SHEET 11 OF 44 SHEETS

266

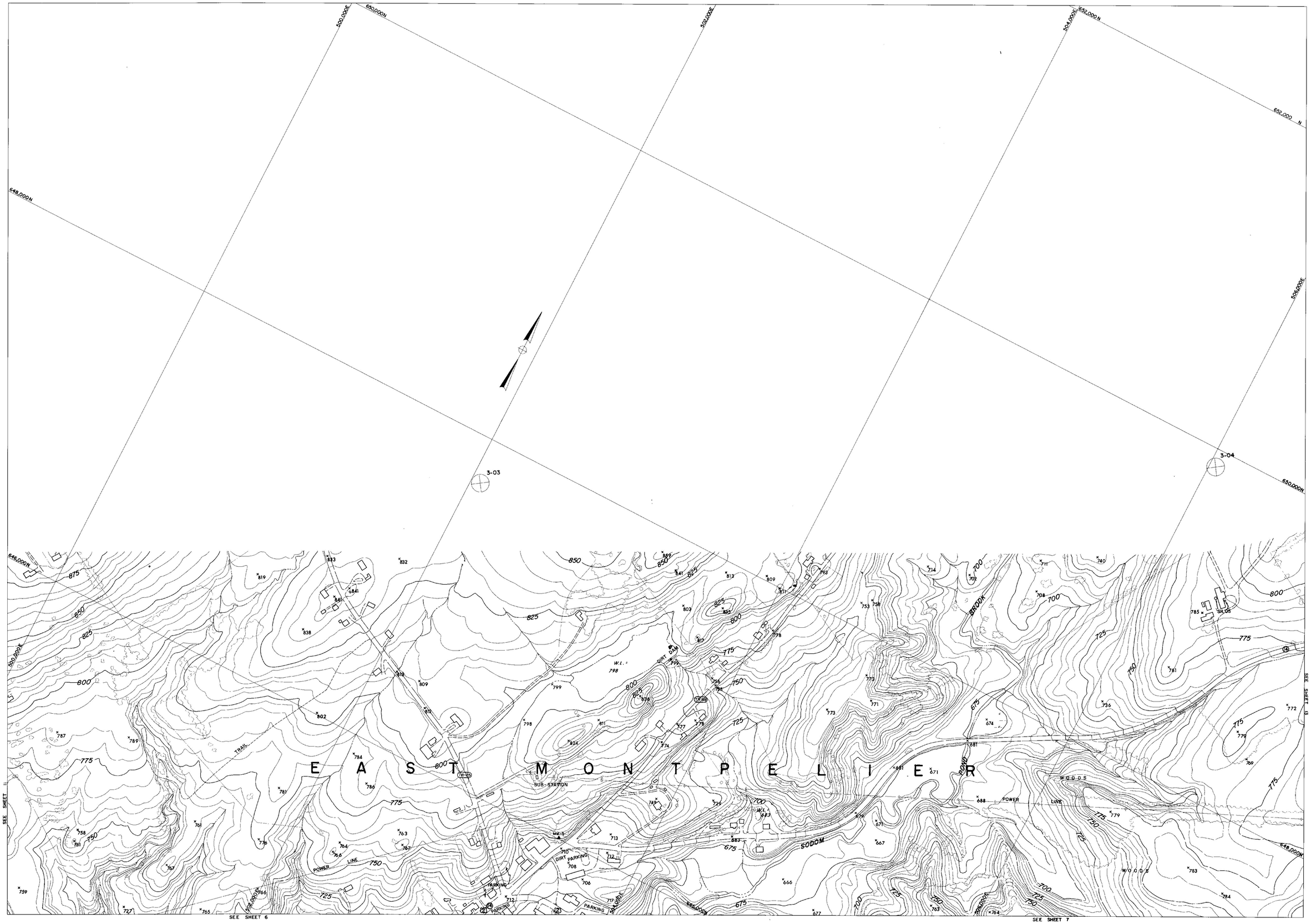

COMPILED BY PHOTOGRAMETRIC METHODS

MOORE SURVEY & MAPPING CORP.

CONTROL BY VT. GEODETIC SURVEY, U.S.C.&G.S. & M.S.B.M. CORP.

Scale: 1 : 2400

200 0 200 400 600 800 feet

CONTOUR INTERVAL 5'

DATUM: MEAN SEA LEVEL 1929

2000' GRID BASED ON VERMONT STATE PLANE COORDINATE SYSTEM

TRANSVERSE MERCATOR PROJECTION

THE STATE OF VERMONT
DEPARTMENT OF HIGHWAYS
MONTPELIER–E. MONTPELIER–BERLIN
PLAIN.–MARSH.–CABOT–DANVILLE
TOPOGRAPHIC MAP

CONTRACT 2-67 DATE OF PHOTOGRAPHY: 5/13/67 5/29/67

SHEET 12 OF 44 SHEETS

266

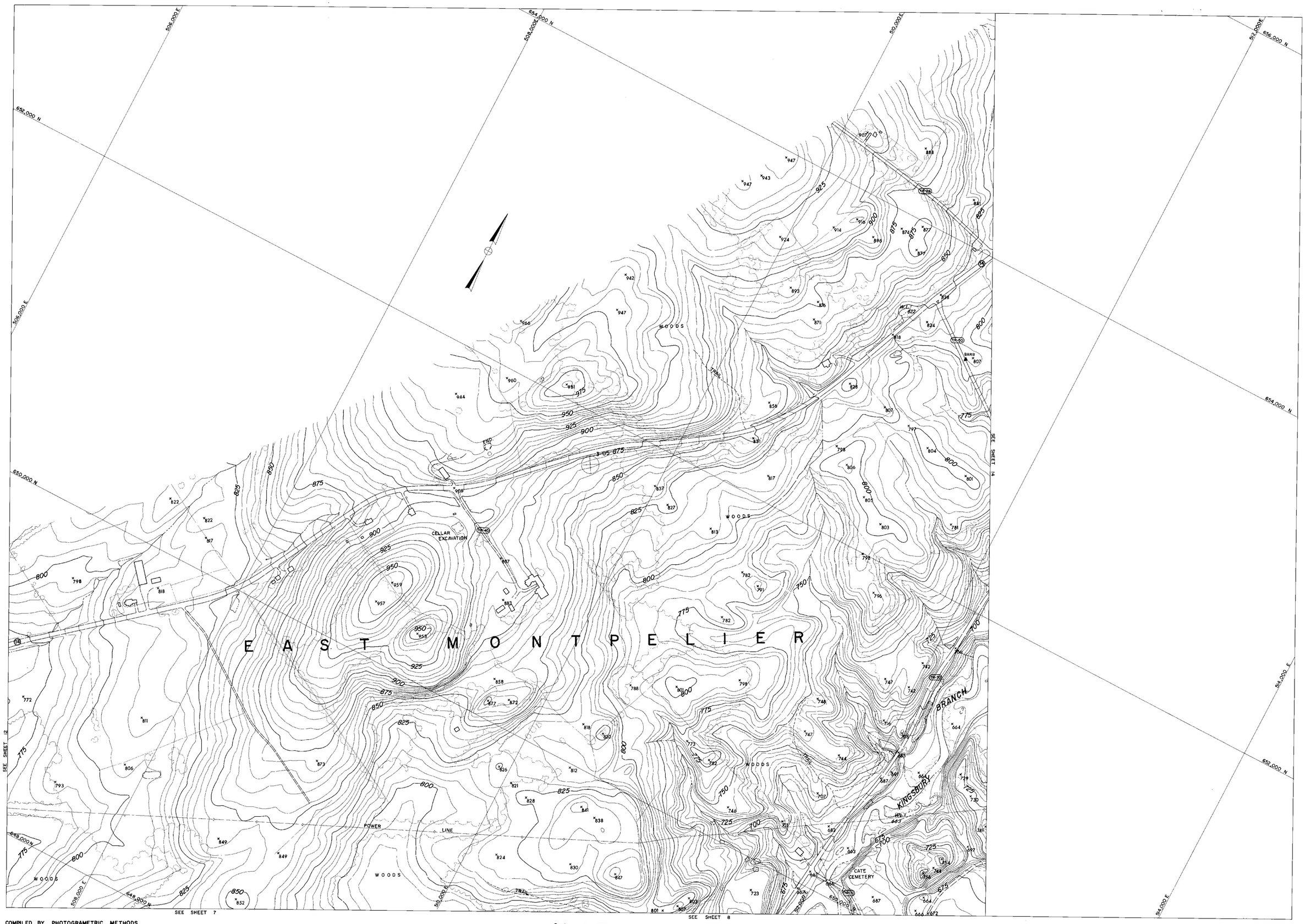

COMPILED BY PHOTOGRAMETRIC METHODS

MOORE SURVEY & MAPPING CORP.

CONTROL BY VT. GEODETIC SURVEY, U.S.C.&G.S. & M.S.&M. CORP.

Scale: 1 : 2400

200 0 200 400 600 800 feet

CONTOUR INTERVAL 5'

DATUM: MEAN SEA LEVEL 1929

2000' GRID BASED ON VERMONT STATE PLANE COORDINATE SYSTEM

TRANSVERSE MERCATOR PROJECTION

THE STATE OF VERMONT
DEPARTMENT OF HIGHWAYS
MONTPELIER-E. MONTPELIER-BERLIN
PLAIN.-MARSH.-CABOT-DANVILLE
TOPOGRAPHIC MAP

CONTRACT 2-67 DATE OF PHOTOGRAPHY: 5/13/67 5/29/67

SHEET 13 OF 44 SHEETS

266

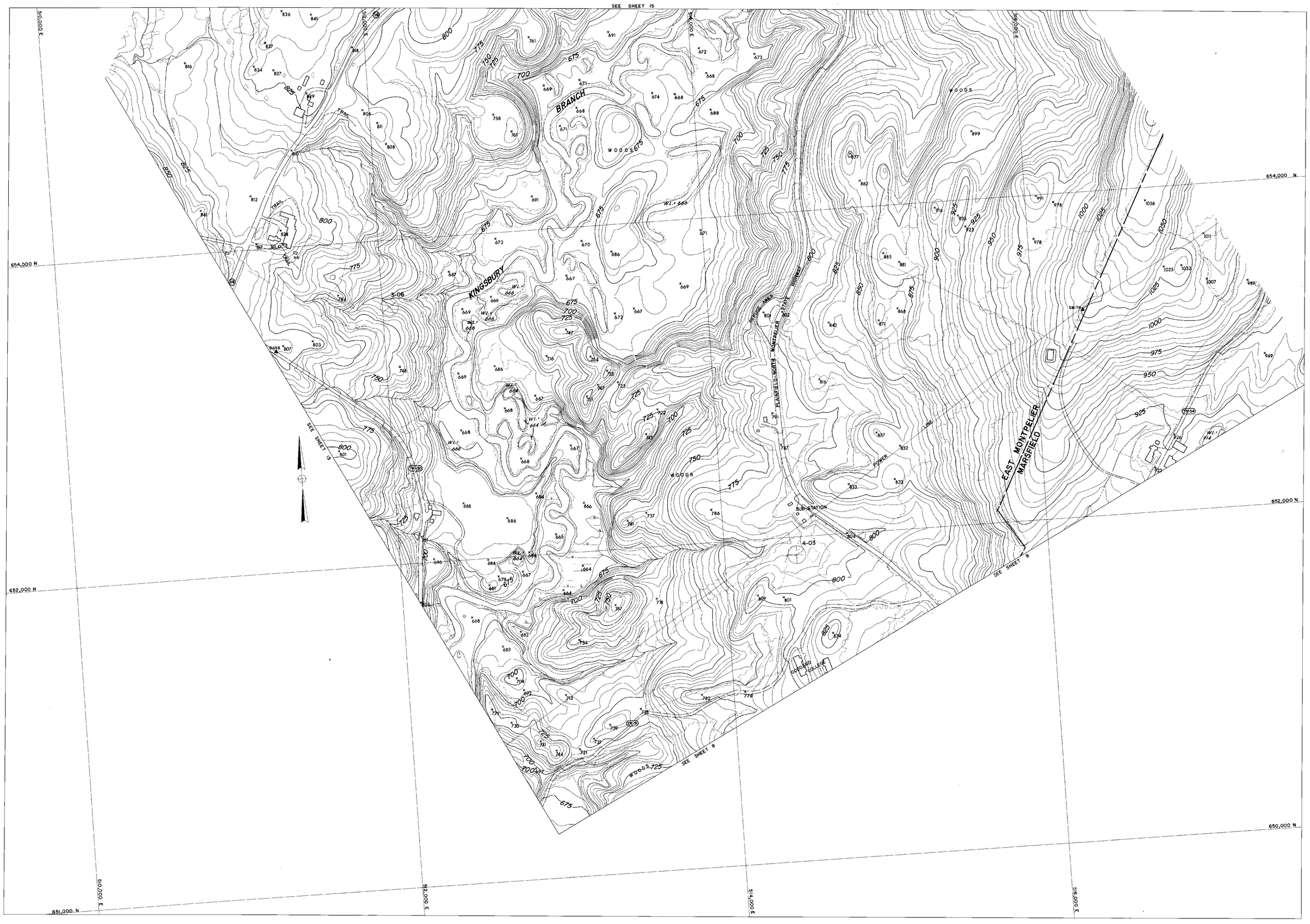

COMPILED BY PHOTOGRAMETRIC METHODS

MOORE SURVEY & MAPPING CORP.

CONTROL BY VT. GEODETIC SURVEY, U.S.C.&G.S. & M.S.&M. CORP.

Scale: 1 : 2400

200 0 200 400 600 800 feet

CONTOUR INTERVAL 5'

DATUM: MEAN SEA LEVEL 1929

2000' GRID BASED ON VERMONT STATE PLANE COORDINATE SYSTEM

TRANSVERSE MERCATOR PROJECTION

THE STATE OF VERMONT
DEPARTMENT OF HIGHWAYS
MONTPELIER-E. MONTPELIER-BERLIN
PLAIN.-MARSH.-CABOT-DANVILLE
TOPOGRAPHIC MAP

CONTRACT 2-67 DATE OF PHOTOGRAPHY: 5/13/67 5/29/67

SHEET 14 OF 44 SHEETS

266

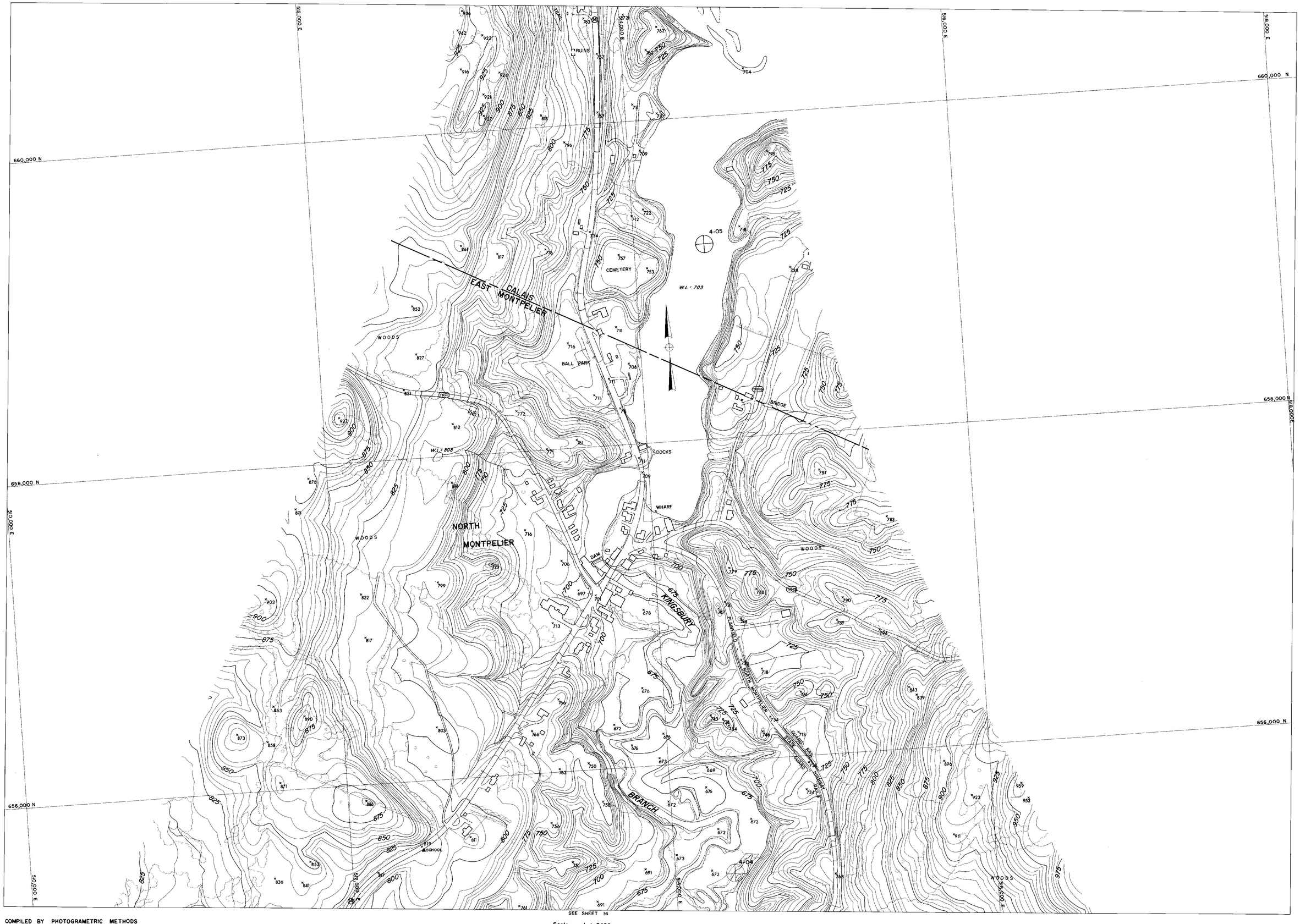

SEE SHEET 14

COMPILED BY PHOTOGRAMETRIC METHODS

MOORE SURVEY & MAPPING CORP.

CONTROL BY VT. GEODETIC SURVEY, U.S.C.&G.S. & M.S.&M. CORP.

Scale: 1 : 2400

200 0 200 400 600 800 feet

CONTOUR INTERVAL 5'

DATUM: MEAN SEA LEVEL 1929

2000' GRID BASED ON VERMONT STATE PLANE COORDINATE SYSTEM

TRANSVERSE MERCATOR PROJECTION

THE STATE OF VERMONT
DEPARTMENT OF HIGHWAYS
MONTPELIER-E. MONTPELIER-BERLIN
PLAIN.-MARSH.-CABOT-DANVILLE
TOPOGRAPHIC MAP

CONTRACT 2-67 DATE OF PHOTOGRAPHY: 5/13/67 5/29/67

SHEET 15 OF 44 SHEETS

266

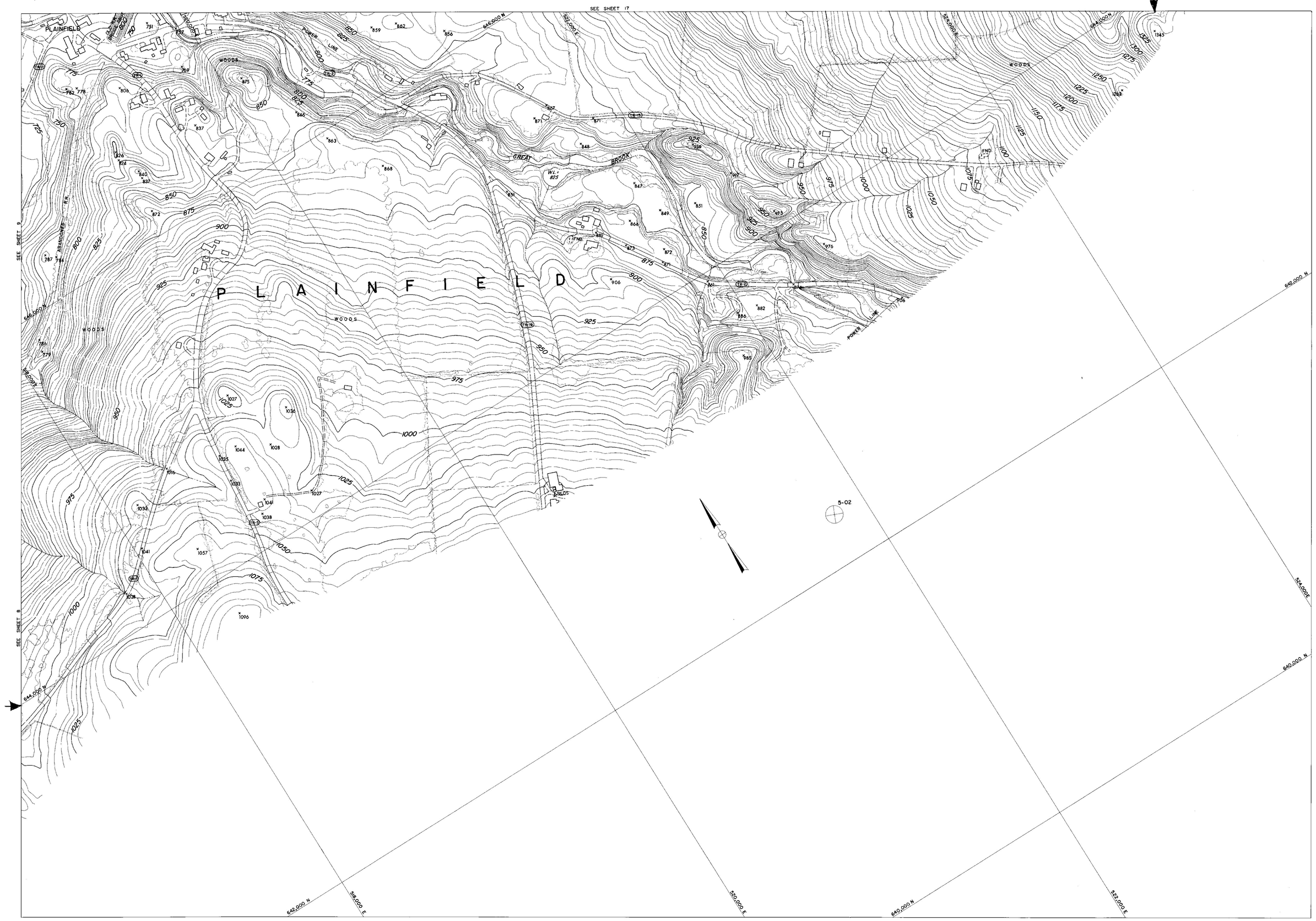

COMPILED BY PHOTOGRAMETRIC METHODS

MOORE SURVEY & MAPPING CORP.

CONTROL BY VT. GEODETIC SURVEY, U.S.C.&G.S. & M.S.&M. CORP.

Scale: 1 : 2400

200 0 200 400 600 800 feet

CONTOUR INTERVAL 5'

DATUM: MEAN SEA LEVEL 1929

2000' GRID BASED ON VERMONT STATE PLANE COORDINATE SYSTEM

TRANSVERSE MERCATOR PROJECTION

THE STATE OF VERMONT
DEPARTMENT OF HIGHWAYS
MONTPELIER—E. MONTPELIER—BERLIN
PLAIN.—MARSH.—CABOT—DANVILLE
TOPOGRAPHIC MAP

CONTRACT 2-67 DATE OF PHOTOGRAPHY: 5/13/67 5/29/67

SHEET 16 OF 44 SHEETS

266

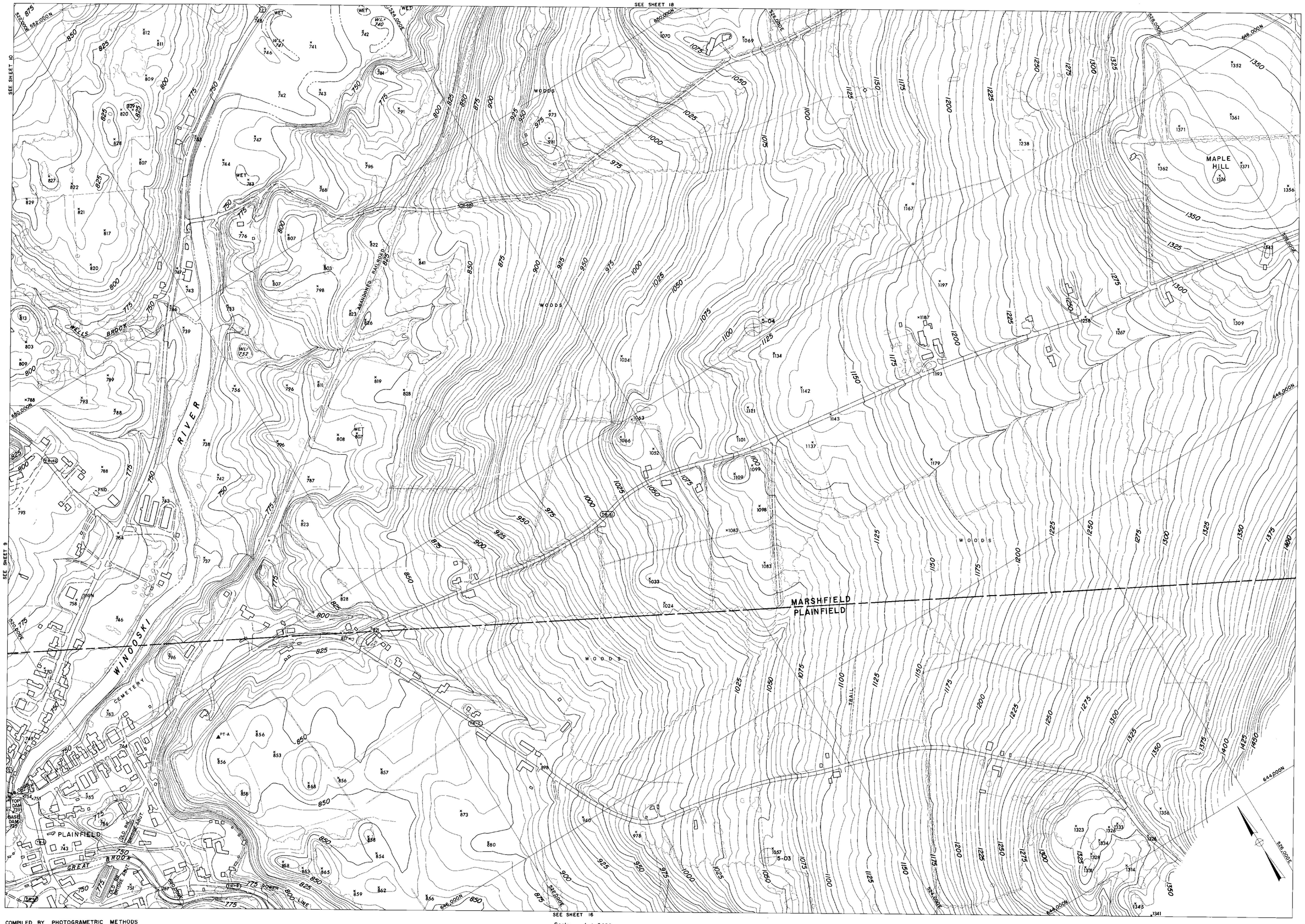

COMPILED BY PHOTOGRAMETRIC METHODS

MOORE SURVEY & MAPPING CORP.

CONTROL BY VT. GEODETIC SURVEY, U.S.C.&G.S. & M.S.&M. CORP.

Scale: 1 : 2400

200 0 200 400 600 800 feet

CONTOUR INTERVAL 5'

DATUM: MEAN SEA LEVEL 1929

2000' GRID BASED ON VERMONT STATE PLANE COORDINATE SYSTEM

TRANSVERSE MERCATOR PROJECTION

THE STATE OF VERMONT
DEPARTMENT OF HIGHWAYS
MONTPELIER-E. MONTPELIER-BERLIN
PLAIN.-MARSH.-CABOT-DANVILLE
TOPOGRAPHIC MAP

CONTRACT 2-67 DATE OF PHOTOGRAPHY: 5/13/67 5/29/67

SHEET 17 OF 44 SHEETS

266

SEE SHEET 19

SEE SHEET 10

MARSHFIELD

SEE SHEET 17

COMPILED BY PHOTOGRAMETRIC METHODS

MOORE SURVEY & MAPPING CORP.

CONTROL BY V.T. GEODETIC SURVEY, U.S.C.&G.S. & M.S.&M. CORP.

Scale: 1 : 2400

CONTOUR INTERVAL 5'
DATUM: MEAN SEA LEVEL 1929
2000' GRID BASED ON VERMONT STATE PLANE COORDINATE SYSTEM
TRANSVERSE MERCATOR PROJECTION

THE STATE OF VERMONT
DEPARTMENT OF HIGHWAYS
MONTPELIER—E. MONTPELIER—BERLIN
PLAIN.—MARSH.—CABOT—DANVILLE
TOPOGRAPHIC MAP

CONTRACT 2-67 DATE OF PHOTOGRAPHY: 5/13/67 5/29/67
SHEET 18 OF 44 SHEETS

266

SEE SHEET 20

SEE SHEET 18

COMPILED BY PHOTOGRAMETRIC METHODS
MOORE SURVEY & MAPPING CORP.
CONTROL BY VT. GEODETIC SURVEY, U.S.C.&G.S. & M.S.&M. CORP.

Scale: 1 : 2400
200 0 200 400 600 800 feet
CONTOUR INTERVAL 5'
DATUM: MEAN SEA LEVEL 1929
2000' GRID BASED ON VERMONT STATE PLANE COORDINATE SYSTEM
TRANSVERSE MERCATOR PROJECTION

THE STATE OF VERMONT
DEPARTMENT OF HIGHWAYS
MONTPELIER-E. MONTPELIER-BERLIN
PLAIN.-MARSH.-CABOT-DANVILLE
TOPOGRAPHIC MAP
CONTRACT 2-67 DATE OF PHOTOGRAPHY: 5/13/67 5/29/67
SHEET 19 OF 44 SHEETS

266

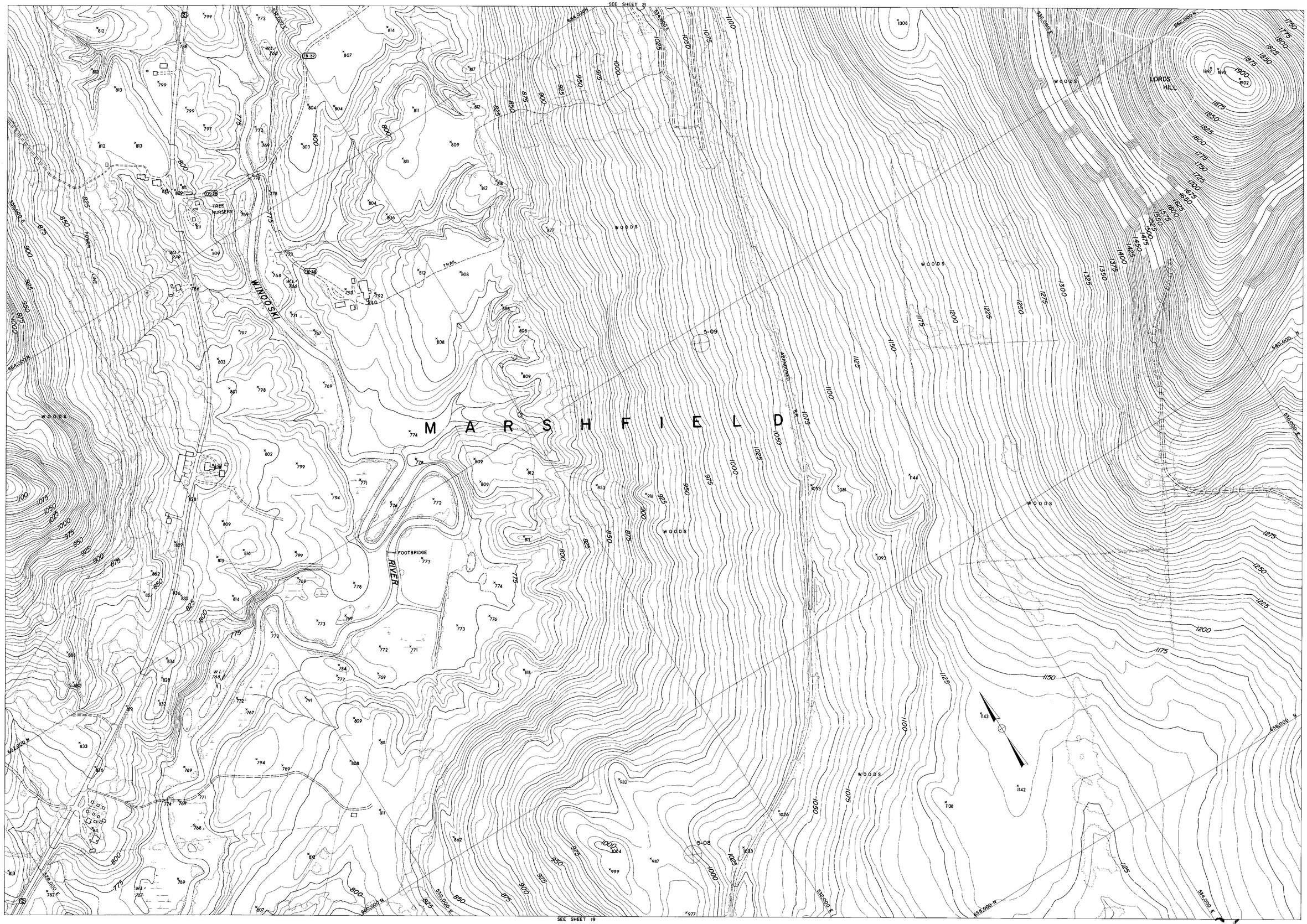

COMPILED BY PHOTOGRAMETRIC METHODS

MOORE SURVEY & MAPPING CORP.

CONTROL BY VT. GEODETIC SURVEY, U.S.C.&G.S. & M.S.&M. CORP.

Scale: 1 : 2400

200 0 200 400 600 800 feet

CONTOUR INTERVAL 5'

DATUM: MEAN SEA LEVEL 1929

2000' GRID BASED ON VERMONT STATE PLANE COORDINATE SYSTEM

TRANSVERSE MERCATOR PROJECTION

THE STATE OF VERMONT
DEPARTMENT OF HIGHWAYS
MONTPELIER-E. MONTPELIER-BERLIN
PLAIN.-MARSH.-CABOT-DANVILLE
TOPOGRAPHIC MAP

CONTRACT 2-67 DATE OF PHOTOGRAPHY: 5/13/67 5/29/67

SHEET 20 OF 44 SHEETS

266

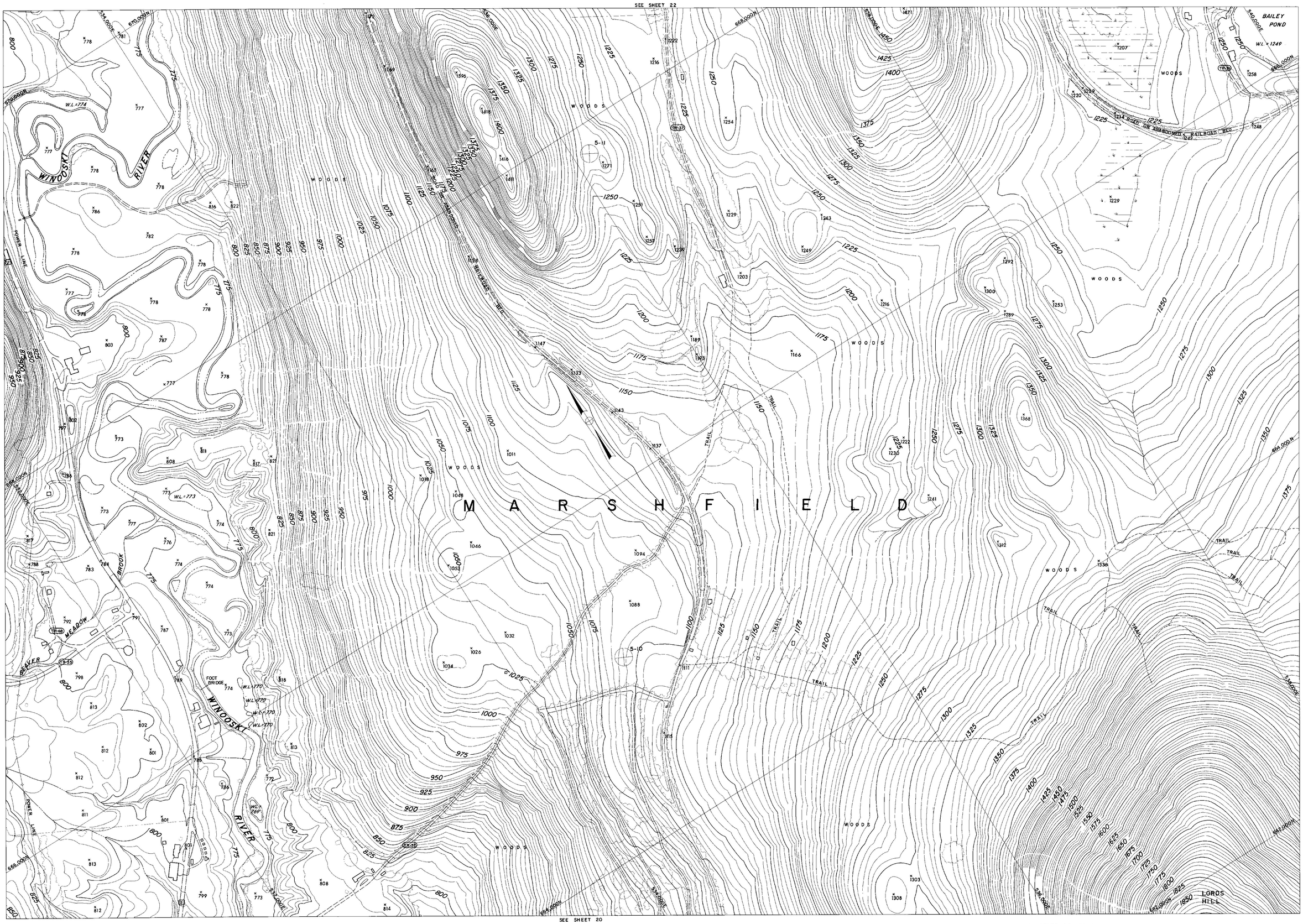

COMPILED BY PHOTOGRAMETRIC METHODS

MOORE SURVEY & MAPPING CORP.

CONTROL BY VT. GEODETIC SURVEY, U.S.C.&G.S. & M.S.&M. CORP.

Scale: 1 : 2400

200 0 200 400 600 800 feet

CONTOUR INTERVAL 5'

DATUM: MEAN SEA LEVEL 1929

2000' GRID BASED ON VERMONT STATE PLANE COORDINATE SYSTEM

TRANSVERSE MERCATOR PROJECTION

THE STATE OF VERMONT
DEPARTMENT OF HIGHWAYS
MONTPELIER–E. MONTPELIER–BERLIN
PLAIN.–MARSH.–CABOT–DANVILLE
TOPOGRAPHIC MAP

CONTRACT 2-67 DATE OF PHOTOGRAPHY: 5/13/67 5/29/67

SHEET 2: OF 44 SHEETS

266

SEE SHEET 23

M A R S H F I E L D

MAYS MTN.

MARSHFIELD STATION

WINOOSKI RIVER

LOVELAND LEDGE

KNOB HILL

POWER LINE

POWER LINE

TRAIL

TRAIL

TRAIL

ROAD ON ABANDONED R.R. BED

ROAD ON ABANDONED R.R. BED

ROAD ON ABANDONED R.R. BED

WOODS

WOODS

WOODS

WOODS

WOODS

WOODS

W.L.= 1252

W.L.=1249 BAILEY POND

DREW MTN.

EARTHEN DAM

5-12

TR-29

TR-30

TR-30

TR-30

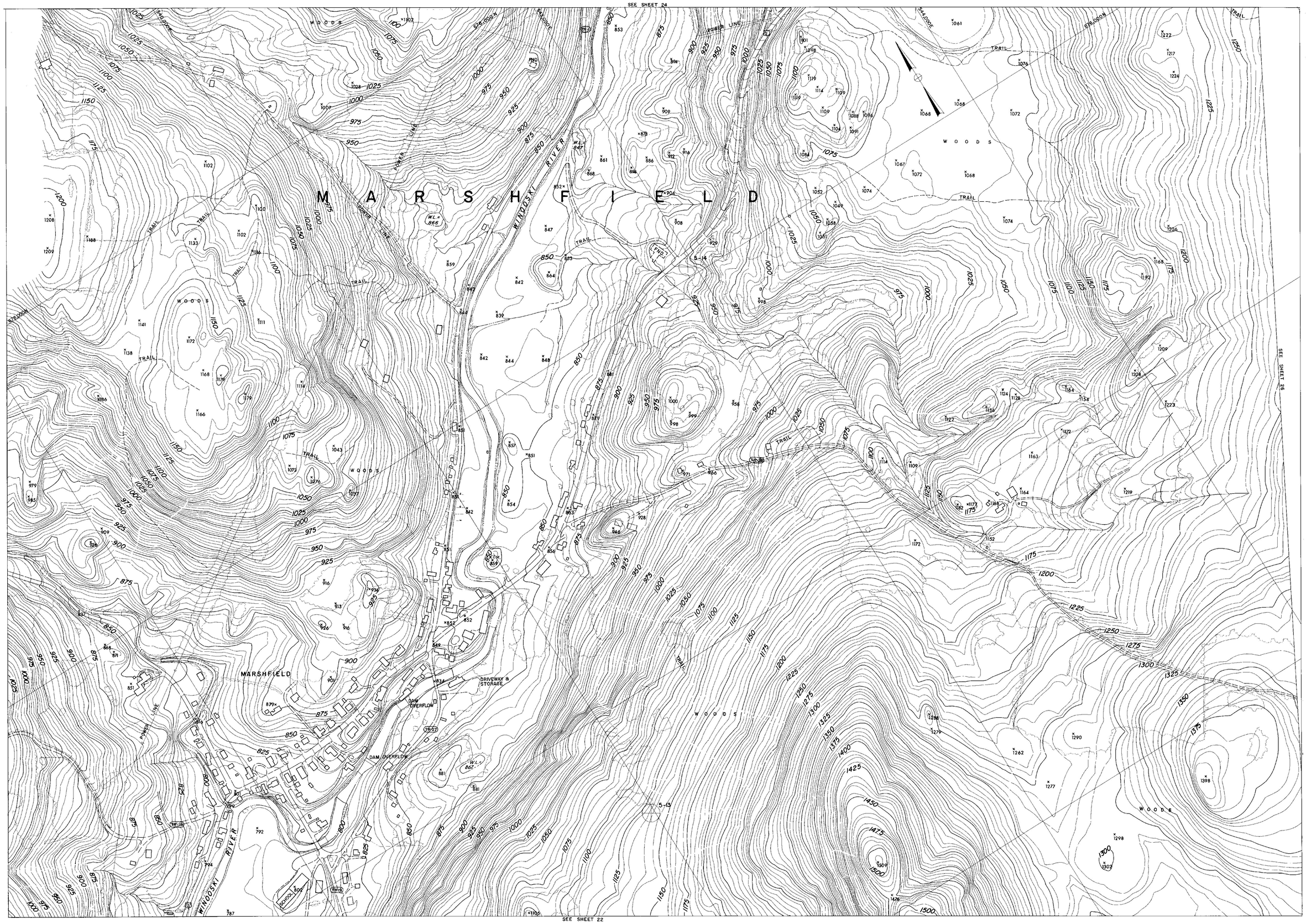

COMPILED BY PHOTOGRAMETRIC METHODS

MOORE SURVEY & MAPPING CORP.

CONTROL BY VT. GEODETIC SURVEY, U.S.C.&G.S. & M.S.&M. CORP.

Scale: 1 : 2400

200 0 200 400 600 800 feet

CONTOUR INTERVAL 5'

DATUM: MEAN SEA LEVEL 1929

2000' GRID BASED ON VERMONT STATE PLANE COORDINATE SYSTEM

TRANSVERSE MERCATOR PROJECTION

THE STATE OF VERMONT
DEPARTMENT OF HIGHWAYS
MONTPELIER–E. MONTPELIER–BERLIN
PLAIN.–MARSH.–CABOT–DANVILLE
TOPOGRAPHIC MAP

CONTRACT 2-67 DATE OF PHOTOGRAPHY: 5/13/67 5/29/67

SHEET 23 OF 44 SHEETS

266

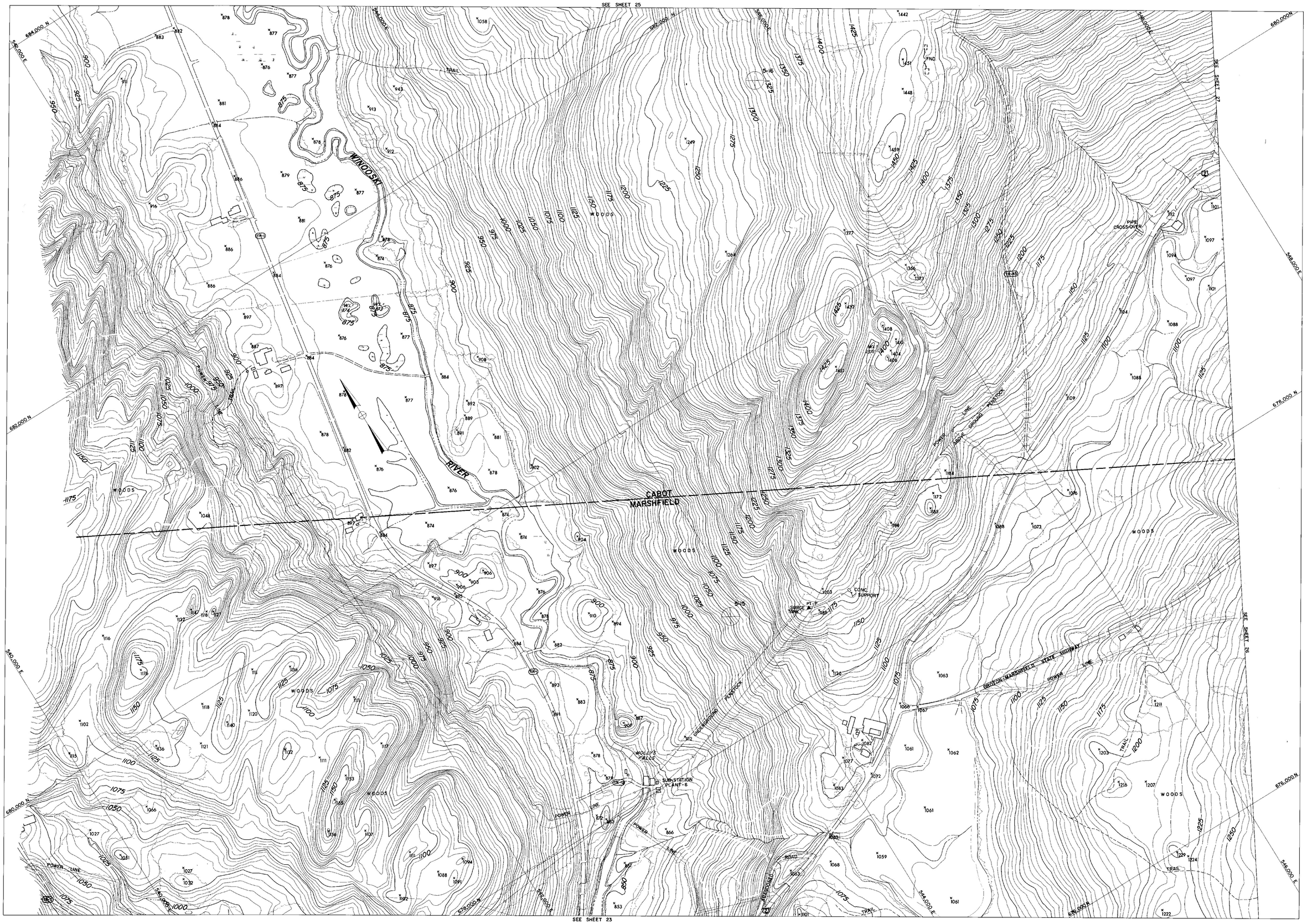

COMPILED BY PHOTOGRAMETRIC METHODS

MOORE SURVEY & MAPPING CORP.

CONTROL BY VT. GEODETIC SURVEY, U.S.C.&G.S. & M.S.&M. CORP.

Scale: 1 : 2400

200 0 200 400 600 800 feet

CONTOUR INTERVAL 5'

DATUM: MEAN SEA LEVEL 1929

2000' GRID BASED ON VERMONT STATE PLANE COORDINATE SYSTEM

TRANSVERSE MERCATOR PROJECTION

THE STATE OF VERMONT
DEPARTMENT OF HIGHWAYS
MONTPELIER-E. MONTPELIER-BERLIN
PLAIN.-MARSH.-CABOT-DANVILLE
TOPOGRAPHIC MAP

CONTRACT 2-67 DATE OF PHOTOGRAPHY: 5/13/67 5/29/67

SHEET 24 OF 44 SHEETS

266

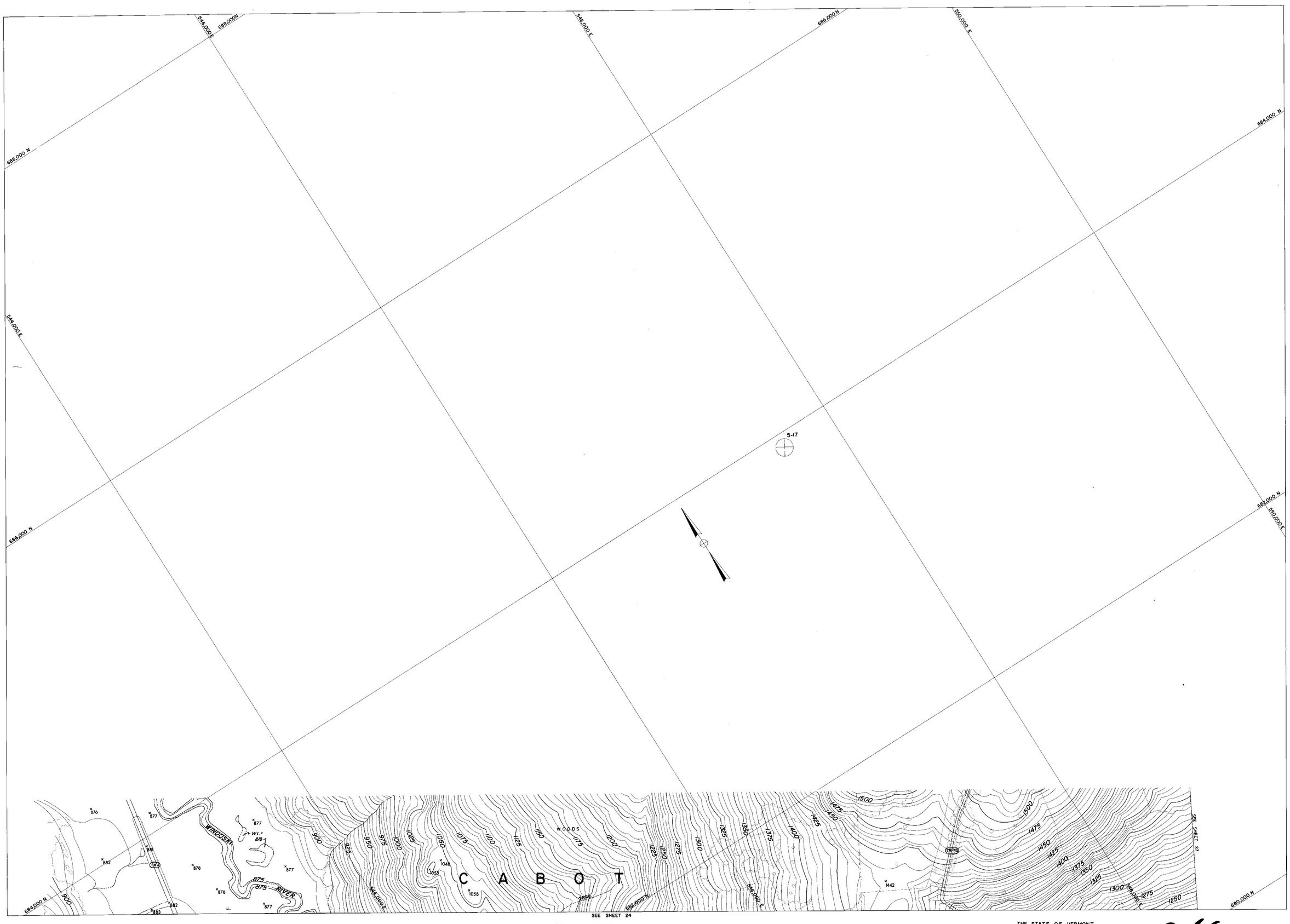

SEE SHEET 24

COMPILED BY PHOTOGRAMETRIC METHODS

MOORE SURVEY & MAPPING CORP.

CONTROL BY VT. GEODETIC SURVEY, U.S.C.&G.S. & M.S.&M. CORP.

Scale: 1 : 2400

200 0 200 400 600 800 feet

CONTOUR INTERVAL 5'
DATUM: MEAN SEA LEVEL 1929
2000' GRID BASED ON VERMONT STATE PLANE COORDINATE SYSTEM
TRANSVERSE MERCATOR PROJECTION

THE STATE OF VERMONT
DEPARTMENT OF HIGHWAYS
MONTPELIER-E. MONTPELIER-BERLIN
PLAIN.-MARSH.-CABOT-DANVILLE
TOPOGRAPHIC MAP

CONTRACT 2-67 DATE OF PHOTOGRAPHY: 5/13/67 5/29/67
SHEET 25 OF 44 SHEETS

266

SEE SHEET 27

CABOT
MARSHFIELD

GROTON - MARSHFIELD STATE HIGHWAY

POWER LINE

TRAIL

TRAIL

DREW
MOUNTAIN

WOODS

WOODS

WOODS

SEE SHEET 24

SEE SHEET 23

680,000N

678,000N

676,000N

674,000N

672,000N

548,000E

546,000E

544,000E

COMPILED BY PHOTOGRAMETRIC METHODS

MOORE SURVEY & MAPPING CORP.

CONTROL BY VT. GEODETIC SURVEY, U.S.C.&G.S. & M.S.&M. CORP.

Scale: 1 : 2400

200 0 200 400 600 800 feet

CONTOUR INTERVAL 5'

DATUM: MEAN SEA LEVEL 1929

2000' GRID BASED ON VERMONT STATE PLANE COORDINATE SYSTEM

TRANSVERSE MERCATOR PROJECTION

THE STATE OF VERMONT
DEPARTMENT OF HIGHWAYS
MONTPELIER – E. MONTPELIER – BERLIN
PLAIN. – MARSH. – CABOT – DANVILLE
TOPOGRAPHIC MAP

CONTRACT 2-67 DATE OF PHOTOGRAPHY: 5/13/67 5/29/67

SHEET 26 OF 44 SHEETS

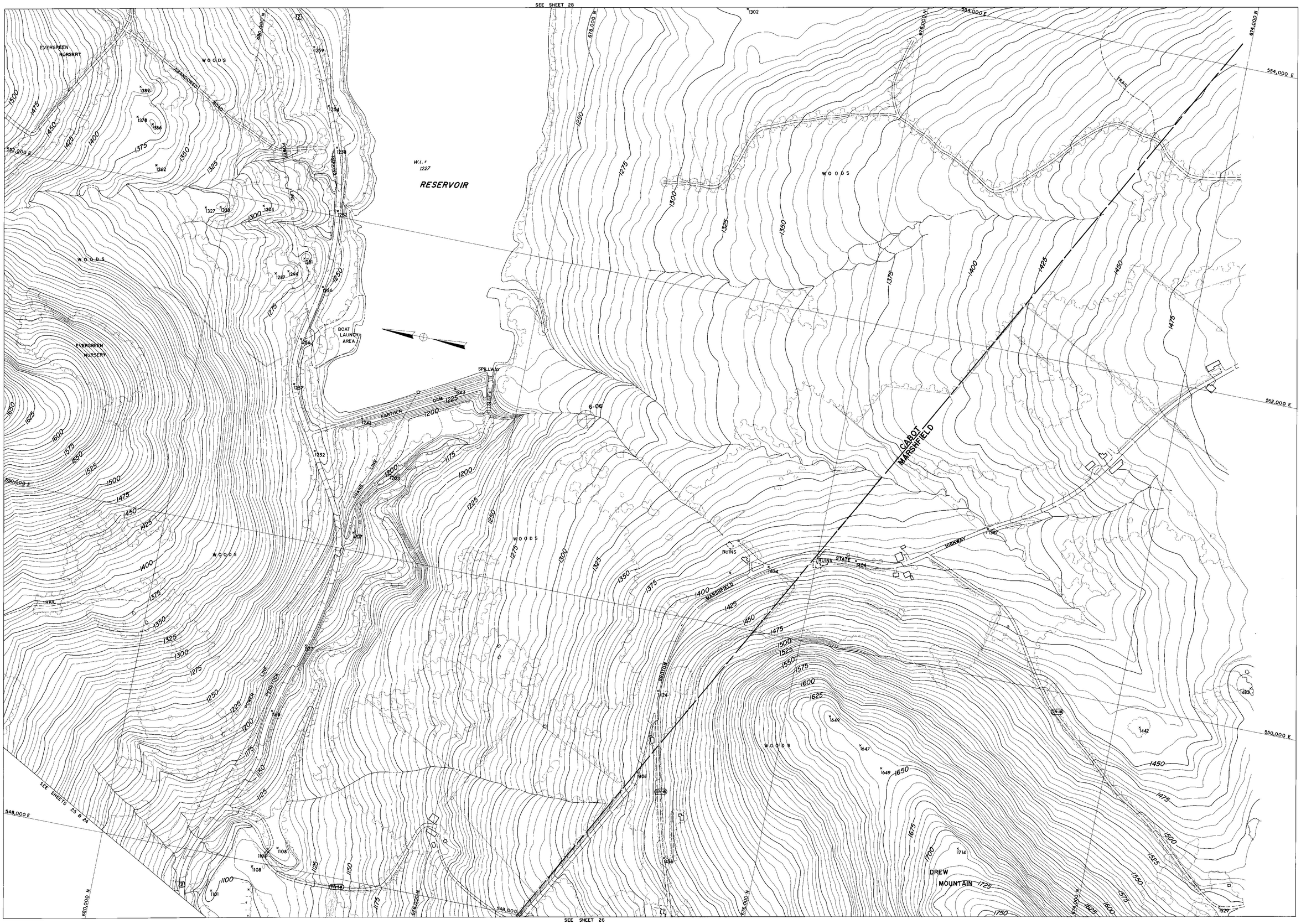

COMPILED BY PHOTOGRAMETRIC METHODS

MOORE SURVEY & MAPPING CORP.

CONTROL BY VT. GEODETIC SURVEY, U.S.C.&G.S. & M.S.&M. CORP.

Scale: 1 : 2400

200 0 200 400 600 800 feet

CONTOUR INTERVAL 5'

DATUM: MEAN SEA LEVEL 1929

2000' GRID BASED ON VERMONT STATE PLANE COORDINATE SYSTEM

TRANSVERSE MERCATOR PROJECTION

THE STATE OF VERMONT
DEPARTMENT OF HIGHWAYS
MONTPELIER-E. MONTPELIER-BERLIN
PLAIN.-MARSH.-CABOT-DANVILLE
TOPOGRAPHIC MAP

CONTRACT 2-67 DATE OF PHOTOGRAPHY: 5/13/67 5/29/67

SHEET 27 OF 44 SHEETS

266

C A B O T

RESERVOIR

SEE SHEET 31

SEE SHEET 30

SEE SHEET 29

SEE SHEET 27

SALVAGE YARD

EVERGREEN NURSERY

ROCKS

6-07

TRAIL

POWER LINE

WOODS

W.L.= 1274

W.L.= 1227

558,000 E

556,000 E

554,000 E

682,000 N

680,000 N

678,000 N

676,000 N

674,000 N

COMPILED BY PHOTOGRAMETRIC METHODS

MOORE SURVEY & MAPPING CORP.

CONTROL BY VT. GEODETIC SURVEY, U.S.C.&G.S. & M.S.&M. CORP.

Scale: 1 : 2400

200 0 200 400 600 800 feet

CONTOUR INTERVAL 5'

DATUM: MEAN SEA LEVEL 1929

2000' GRID BASED ON VERMONT STATE PLANE COORDINATE SYSTEM

TRANSVERSE MERCATOR PROJECTION

THE STATE OF VERMONT
DEPARTMENT OF HIGHWAYS
MONTPELIER–E. MONTPELIER–BERLIN
PLAIN.–MARSH.–CABOT–DANVILLE
TOPOGRAPHIC MAP

CONTRACT 2-67 DATE OF PHOTOGRAPHY: 5/13/67 5/29/67

SHEET 28 OF 44 SHEETS

266

SEE SHEET 28

SEE SHEET 30

RESERVOIR

W.L. = 1227

ROCKS

CABOT
MARSHFIELD

CABOT
PEACHAM

WASHINGTON CO.
CALEDONIA CO.

MARSFIELD
PEACHAM

PEACHAM
CORNER

PEACHAM
POND

W.L. = 1399

EARTHEN DAM

EARTHEN DAM
W.L.
1526

GROTON - MARSHFIELD STATE HIGHWAY

WOODS

558,000 E

560,000 E

562,000 E

564,000 E

566,000 E

568,000 E

670,000 N

672,000 N

674,000 N

COMPILED BY PHOTOGRAMETRIC METHODS

MOORE SURVEY & MAPPING CORP.

CONTROL BY V.T. GEODETIC SURVEY, U.S.C.&G.S. & M.S.&M. CORP.

Scale: 1 : 2400

200 0 200 400 600 800 feet

CONTOUR INTERVAL 5'

DATUM: MEAN SEA LEVEL 1929

2000' GRID BASED ON VERMONT STATE PLANE COORDINATE SYSTEM
TRANSVERSE MERCATOR PROJECTION

THE STATE OF VERMONT
DEPARTMENT OF HIGHWAYS
MONTPELIER-E. MONTPELIER-BERLIN
PLAIN.-MARSH.-CABOT-DANVILLE
TOPOGRAPHIC MAP

CONTRACT 2-67 DATE OF PHOTOGRAPHY: 5/13/67 5/29/67
SHEET 29 OF 44 SHEETS

266

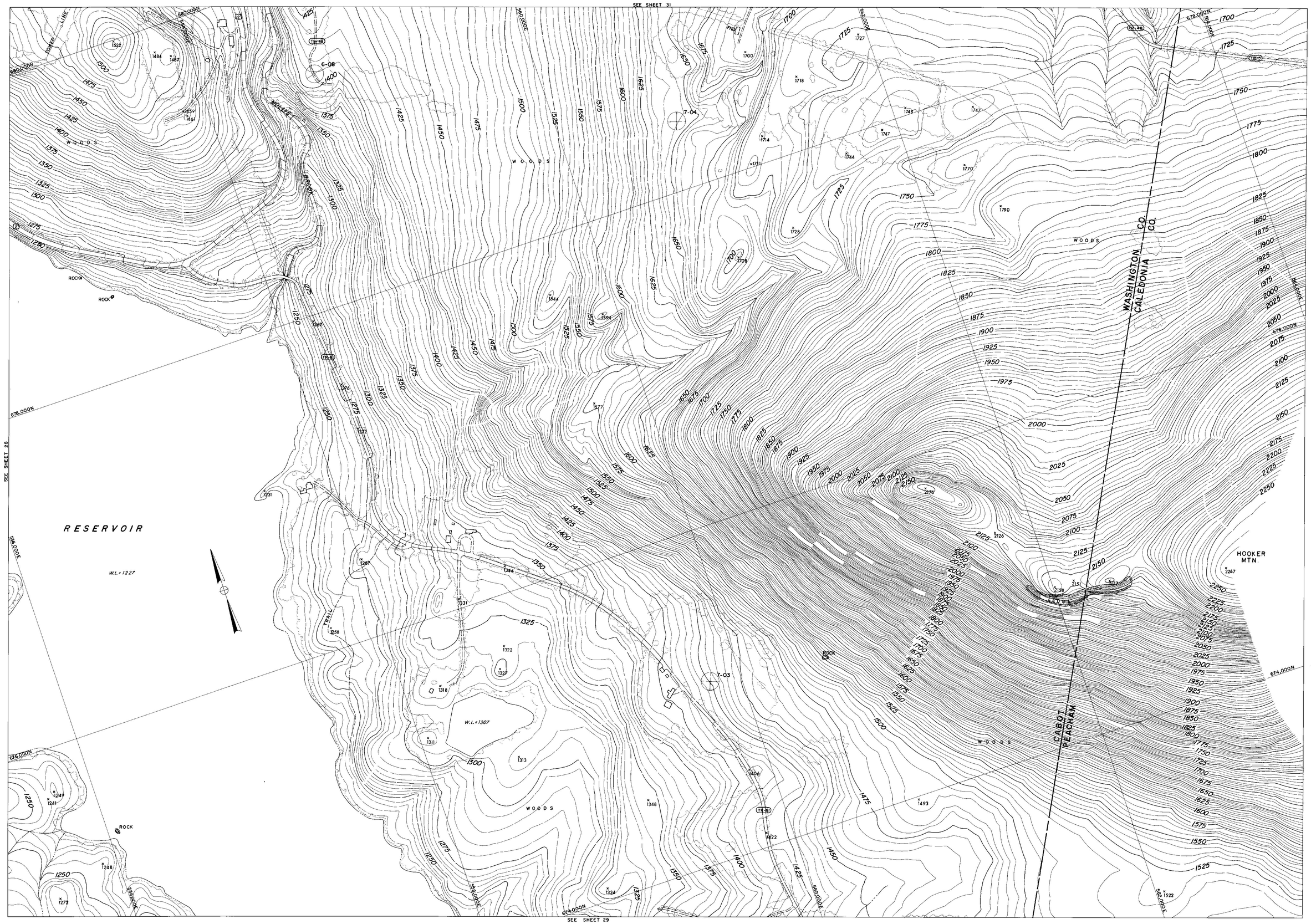

COMPILED BY PHOTOGRAMETRIC METHODS

MOORE SURVEY & MAPPING CORP.

CONTROL BY VT. GEODETIC SURVEY, U.S.C.&G.S. & M.S.&M. CORP.

Scale: 1 : 2400

200 0 200 400 600 800 feet

CONTOUR INTERVAL 5'

DATUM: MEAN SEA LEVEL 1929

2000' GRID BASED ON VERMONT STATE PLANE COORDINATE SYSTEM

TRANSVERSE MERCATOR PROJECTION

THE STATE OF VERMONT
DEPARTMENT OF HIGHWAYS
MONTPELIER–E. MONTPELIER–BERLIN
PLAIN.–MARSH.–CABOT–DANVILLE
TOPOGRAPHIC MAP

CONTRACT 2-67 DATE OF PHOTOGRAPHY: 5/13/67 5/29/67

SHEET 30 OF 44 SHEETS

266

SEE SHEET 32

SEE SHEET 28

SEE SHEET 30

COMPILED BY PHOTOGRAMETRIC METHODS

MOORE SURVEY & MAPPING CORP.

CONTROL BY VT. GEODETIC SURVEY, U.S.C.&G.S. & M.S.&M. CORP.

Scale: 1 : 2400

200 0 200 400 600 800 feet

CONTOUR INTERVAL 5'

DATUM: MEAN SEA LEVEL 1929

2000' GRID BASED ON VERMONT STATE PLANE COORDINATE SYSTEM

TRANSVERSE MERCATOR PROJECTION

THE STATE OF VERMONT
DEPARTMENT OF HIGHWAYS
MONTPELIER–E. MONTPELIER–BERLIN
PLAIN.–MARSH.–CABOT–DANVILLE
TOPOGRAPHIC MAP

CONTRACT 2-67 DATE OF PHOTOGRAPHY: 5/13/67 5/29/67

SHEET 31 OF 44 SHEETS

266

SEE SHEET 33

C A B O T

EAST CABOT

SEE SHEET 31

COMPILED BY PHOTOGRAMETRIC METHODS

MOORE SURVEY & MAPPING CORP.

CONTROL BY V.T. GEODETIC SURVEY, U.S.C.&G.S. & M.S.&M. CORP.

Scale: 1 : 2400

200 0 200 400 600 800 feet

CONTOUR INTERVAL 5'

DATUM: MEAN SEA LEVEL 1929

2000' GRID BASED ON VERMONT STATE PLANE COORDINATE SYSTEM

TRANSVERSE MERCATOR PROJECTION

THE STATE OF VERMONT
DEPARTMENT OF HIGHWAYS
MONTPELIER—E. MONTPELIER—BERLIN
PLAIN.—MARSH.—CABOT—DANVILLE
TOPOGRAPHIC MAP

CONTRACT 2-67 DATE OF PHOTOGRAPHY: 5/13/67 5/29/67

SHEET 32 OF 44 SHEETS

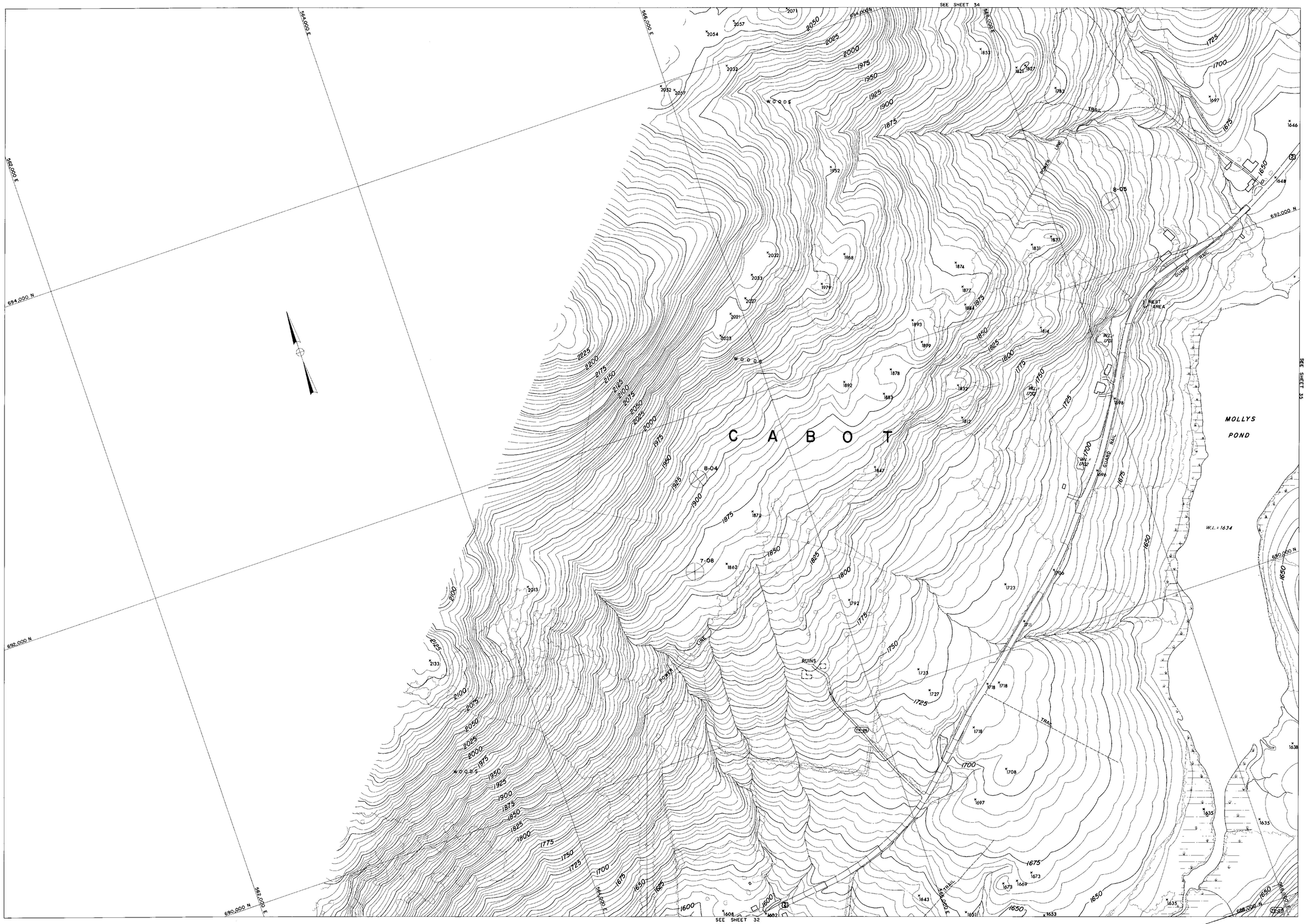

COMPILED BY PHOTOGRAMETRIC METHODS

MOORE SURVEY & MAPPING CORP.

CONTROL BY VT. GEODETIC SURVEY, U.S.C.&G.S. & M.S.&M. CORP.

Scale: 1 : 2400

200 0 200 400 600 800 feet

CONTOUR INTERVAL 5'

DATUM: MEAN SEA LEVEL 1929

2000' GRID BASED ON VERMONT STATE PLANE COORDINATE SYSTEM

TRANSVERSE MERCATOR PROJECTION

THE STATE OF VERMONT
DEPARTMENT OF HIGHWAYS
MONTPELIER-E. MONTPELIER-BERLIN
PLAIN-MARSH-CABOT-DANVILLE
TOPOGRAPHIC MAP

CONTRACT 2-67 DATE OF PHOTOGRAPHY: 5/13/67 5/29/67

SHEET 33 OF 44 SHEETS

266

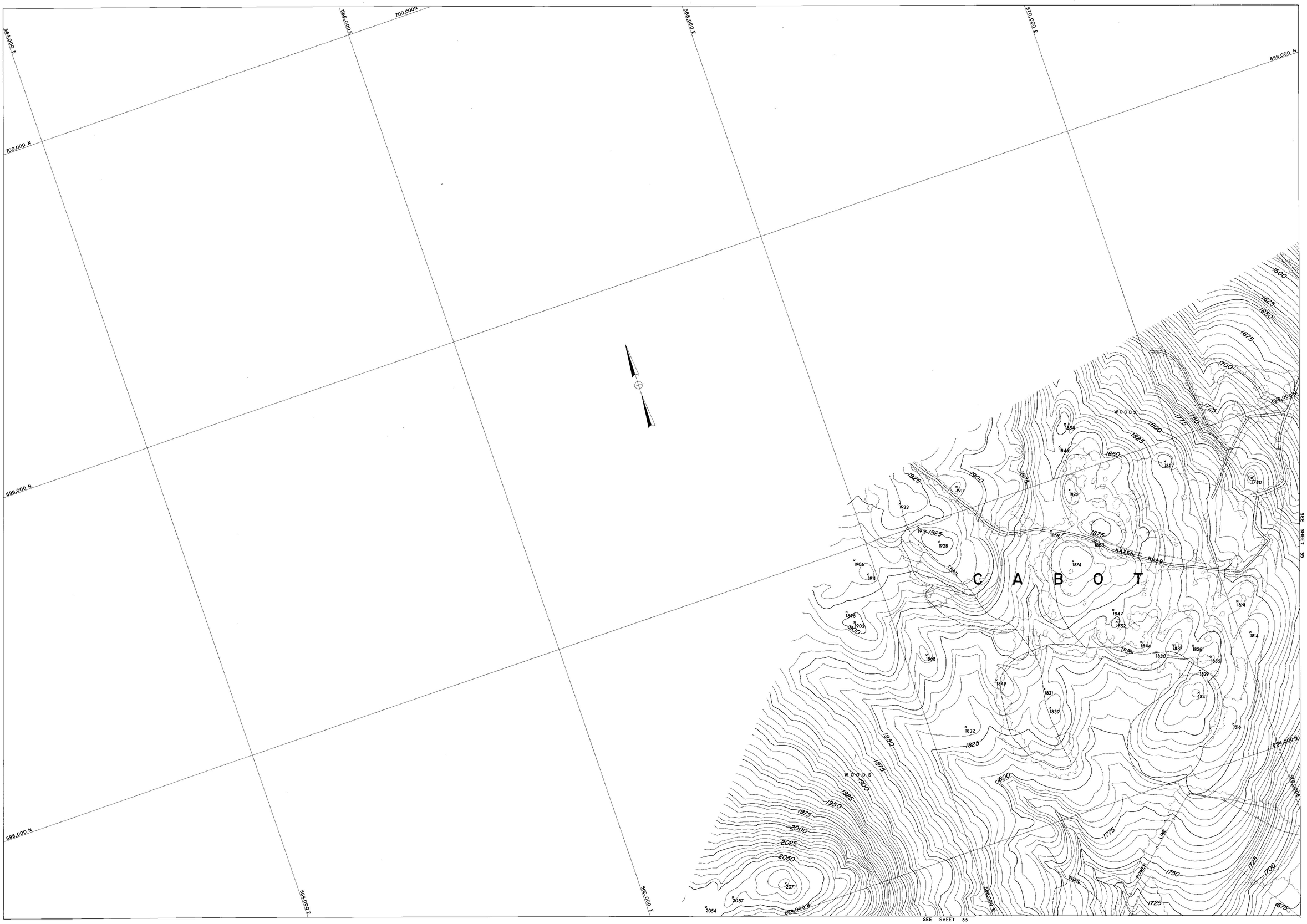

COMPILED BY PHOTOGRAMETRIC METHODS

MOORE SURVEY & MAPPING CORP.

CONTROL BY VT. GEODETIC SURVEY, U.S.C.&G.S. & M.S.&M. CORP.

Scale: 1 : 2400

200 0 200 400 600 800 feet

CONTOUR INTERVAL 5'

DATUM: MEAN SEA LEVEL 1929

2000' GRID BASED ON VERMONT STATE PLANE COORDINATE SYSTEM

TRANSVERSE MERCATOR PROJECTION

THE STATE OF VERMONT

DEPARTMENT OF HIGHWAYS

MONTPELIER-E. MONTPELIER-BERLIN

PLAIN.-MARSH.-CABOT-DANVILLE

TOPOGRAPHIC MAP

CONTRACT 2-67 DATE OF PHOTOGRAPHY: 5/13/67 5/29/67

SHEET 34 OF 44 SHEETS

266

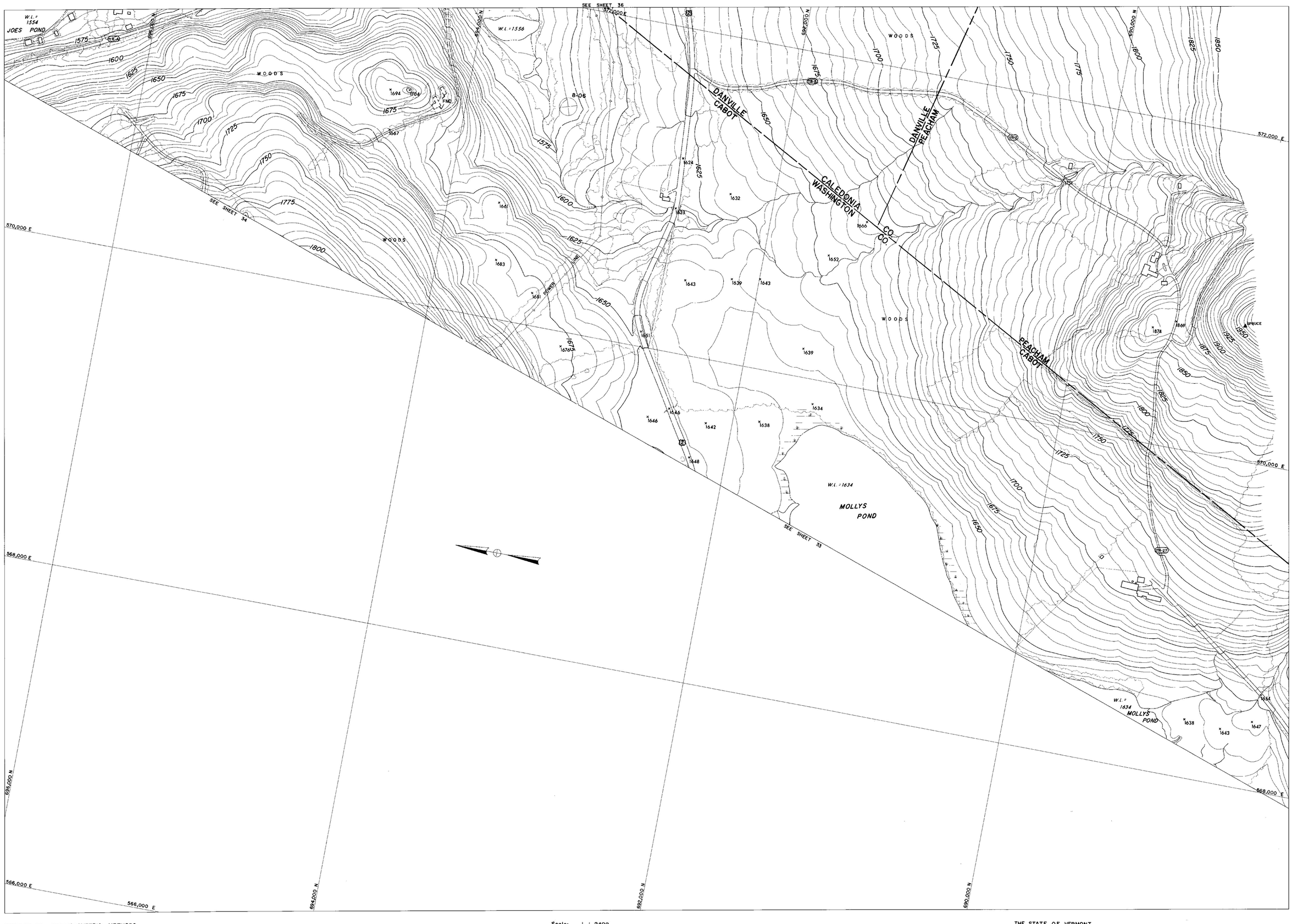

COMPILED BY PHOTOGRAMETRIC METHODS
MOORE SURVEY & MAPPING CORP.
CONTROL BY VT. GEODETIC SURVEY, U.S.C.&G.S. & M.S.&M. CORP.

Scale: 1 : 2400
200 0 200 400 600 800 feet
CONTOUR INTERVAL 5'
DATUM: MEAN SEA LEVEL 1929
2000' GRID BASED ON VERMONT STATE PLANE COORDINATE SYSTEM
TRANSVERSE MERCATOR PROJECTION

THE STATE OF VERMONT
DEPARTMENT OF HIGHWAYS
MONTPELIER–E. MONTPELIER–BERLIN
PLAIN.–MARSH.–CABOT–DANVILLE
TOPOGRAPHIC MAP
CONTRACT 2-67 DATE OF PHOTOGRAPHY: 5/13/67 5/29/67
SHEET 35 OF 44 SHEETS.

266

SEE SHEET 37

SEE SHEET 35

COMPILED BY PHOTOGRAMETRIC METHODS

MOORE SURVEY & MAPPING CORP.

CONTROL BY VT. GEODETIC SURVEY, U.S.C.&G.S. & M.S.&M. CORP.

Scale: 1 : 2400

200 0 400 600 800 feet

CONTOUR INTERVAL 5'

DATUM: MEAN SEA LEVEL 1929

2000' GRID BASED ON VERMONT STATE PLANE COORDINATE SYSTEM

TRANSVERSE MERCATOR PROJECTION

THE STATE OF VERMONT
DEPARTMENT OF HIGHWAYS
MONTPELIER–E. MONTPELIER–BERLIN
PLAIN.–MARSH.–CABOT–DANVILLE
TOPOGRAPHIC MAP

CONTRACT 2-67 DATE OF PHOTOGRAPHY: 5/13/67 5/29/67

SHEET 36 OF 44 SHEETS

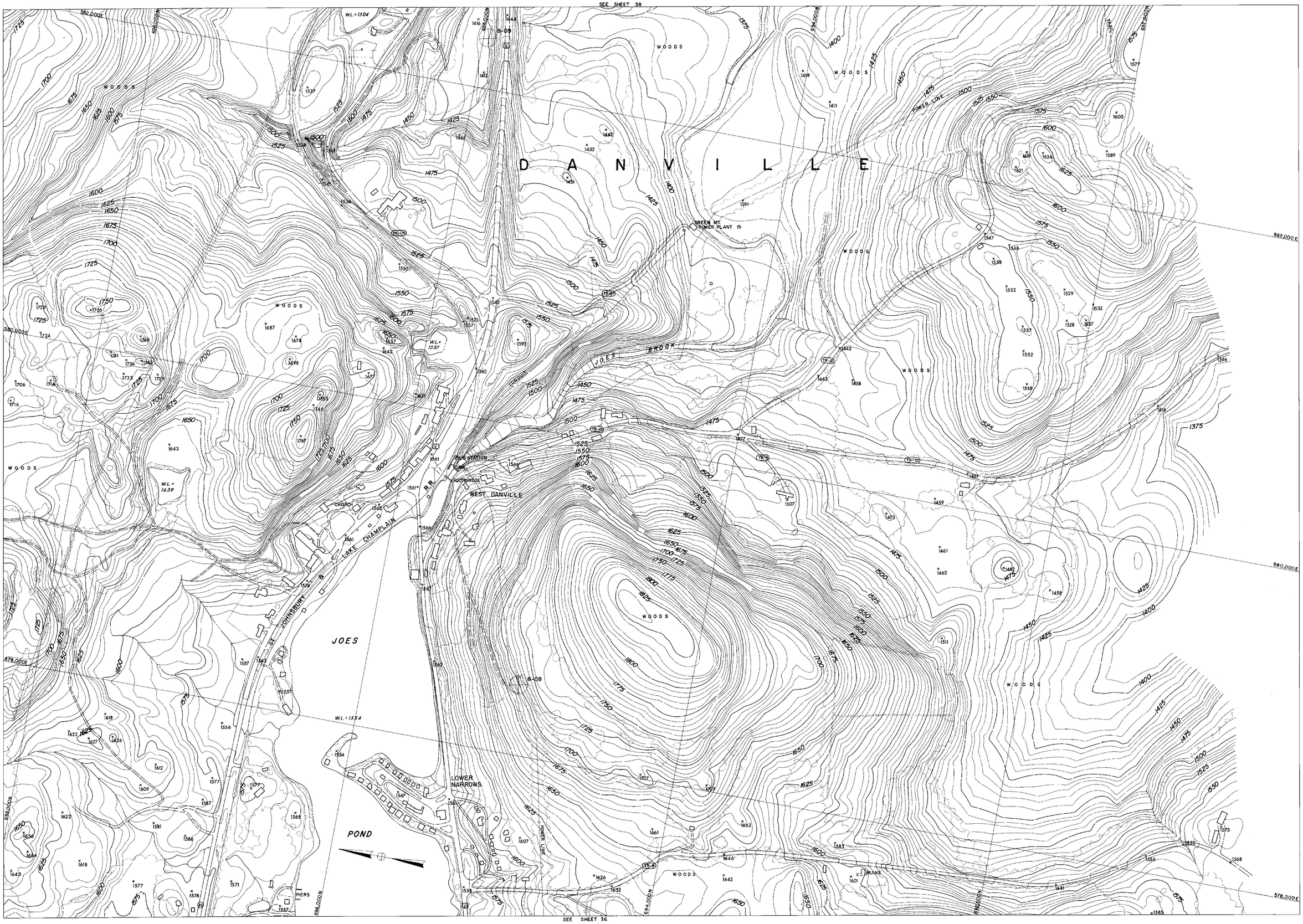

COMPILED BY PHOTOGRAMETRIC METHODS

MOORE SURVEY & MAPPING CORP.

CONTROL BY VT. GEODETIC SURVEY, U.S.C.&G.S. & M.S.&M. CORP.

Scale: 1 : 2400

200 0 200 400 600 800 feet

CONTOUR INTERVAL 5'

DATUM: MEAN SEA LEVEL 1929

2000' GRID BASED ON VERMONT STATE PLANE COORDINATE SYSTEM

TRANSVERSE MERCATOR PROJECTION

THE STATE OF VERMONT
DEPARTMENT OF HIGHWAYS
MONTPELIER–E. MONTPELIER–BERLIN
PLAIN.–MARSH.–CABOT–DANVILLE
TOPOGRAPHIC MAP

CONTRACT 2-67 DATE OF PHOTOGRAPHY: 5/13/67 5/29/67

SHEET 37 OF 44 SHEETS

266

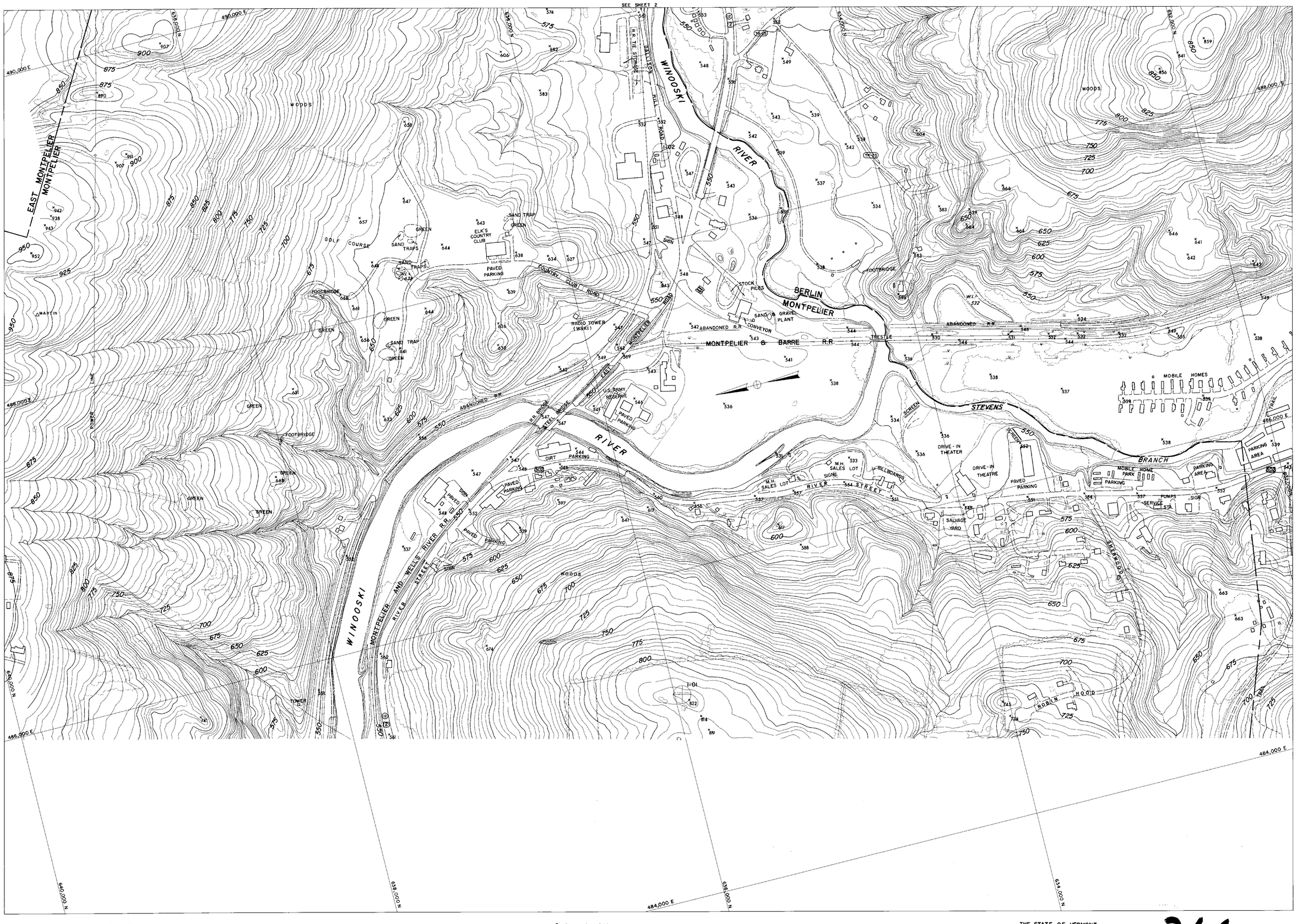

COMPILED BY PHOTOGRAMETRIC METHODS

MOORE SURVEY & MAPPING CORP.

CONTROL BY VT. GEODETIC SURVEY, U.S.C.&G.S. & M.S.&M. CORP.

Scale: 1 : 2400

200 0 200 400 600 800 feet

CONTOUR INTERVAL 5'

DATUM: MEAN SEA LEVEL 1929

2000' GRID BASED ON VERMONT STATE PLANE COORDINATE SYSTEM

TRANSVERSE MERCATOR PROJECTION

THE STATE OF VERMONT
DEPARTMENT OF HIGHWAYS
MONTPELIER–E. MONTPELIER–BERLIN
PLAIN.–MARSH.–CABOT–DANVILLE
TOPOGRAPHIC MAP

CONTRACT 2-67 DATE OF PHOTOGRAPHY: 5/13/67 5/29/67

SHEET 1 OF 44 SHEETS

266

MIDDLEBURY

Spring Map Photogrammetry

1" = 200'

"JPL"

1 of 3

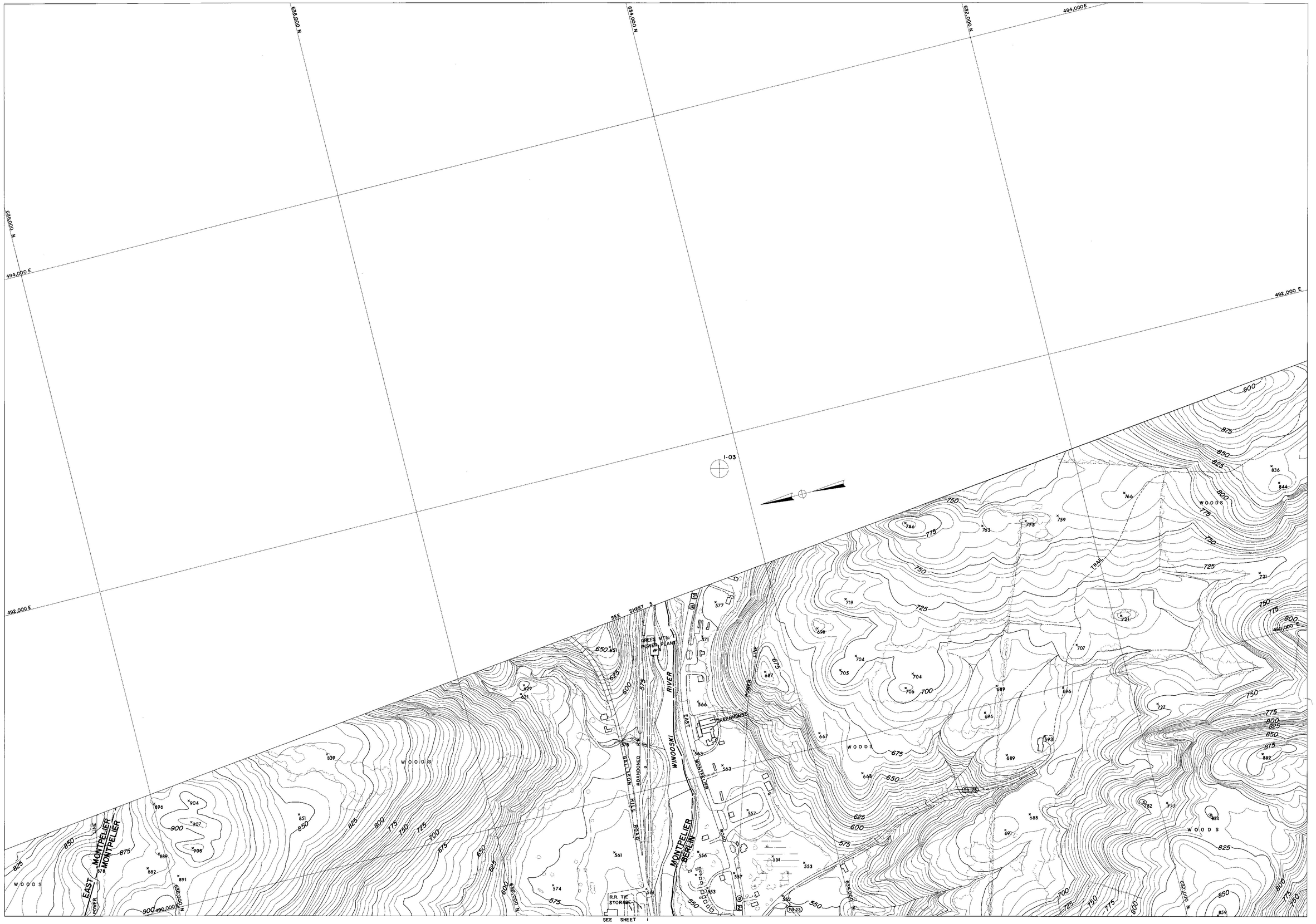

COMPILED BY PHOTOGRAMETRIC METHODS

MOORE SURVEY & MAPPING CORP.

CONTROL BY VT. GEODETIC SURVEY, U.S.C.&G.S. & M.S.&M. CORP.

Scale: 1 : 2400

200 0 200 400 600 800 feet

CONTOUR INTERVAL 5'

DATUM: MEAN SEA LEVEL 1929

2000' GRID BASED ON VERMONT STATE PLANE COORDINATE SYSTEM

TRANSVERSE MERCATOR PROJECTION

THE STATE OF VERMONT
DEPARTMENT OF HIGHWAYS
MONTPELIER–E. MONTPELIER–BERLIN
PLAIN.–MARSH.–CABOT–DANVILLE
TOPOGRAPHIC MAP

CONTRACT 2-67 DATE OF PHOTOGRAPHY: 5/13/67 5/29/67

SHEET 2 OF 44 SHEETS

266

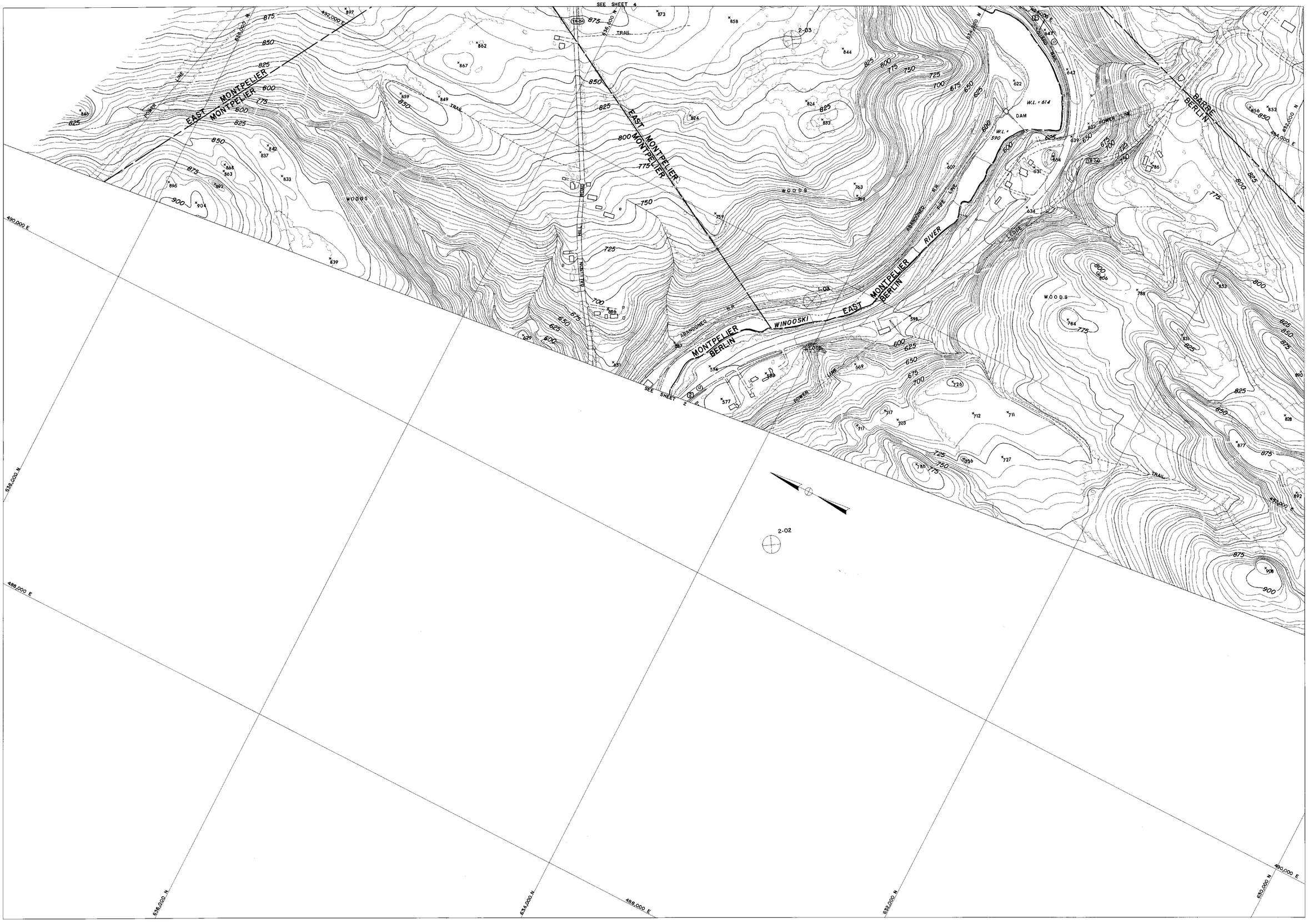

COMPILED BY PHOTOGRAMETRIC METHODS

MOORE SURVEY & MAPPING CORP.

CONTROL BY VT. GEODETIC SURVEY, U.S.C.&G.S. & M.S.&M. CORP.

Scale: 1 : 2400

200 0 200 400 600 800 feet

CONTOUR INTERVAL 5'

DATUM: MEAN SEA LEVEL 1929

2000' GRID BASED ON VERMONT STATE PLANE COORDINATE SYSTEM

TRANSVERSE MERCATOR PROJECTION

THE STATE OF VERMONT
DEPARTMENT OF HIGHWAYS
MONTPELIER – E. MONTPELIER – BERLIN
PLAIN. – MARSH. – CABOT – DANVILLE
TOPOGRAPHIC MAP

CONTRACT 2-67 DATE OF PHOTOGRAPHY: 5/13/67 5/29/67

SHEET 3 OF 44 SHEETS

266

SEE SHEET 5

SEE SHEET 3

COMPILED BY PHOTOGRAMETRIC METHODS

MOORE SURVEY & MAPPING CORP.

CONTROL BY VT. GEODETIC SURVEY, U.S.C.&G.S. & M.S.&M. CORP.

Scale: 1 : 2400

200 0 200 400 600 800 (ft)

CONTOUR INTERVAL 5'

DATUM: MEAN SEA LEVEL 1929

2000' GRID BASED ON VERMONT STATE PLANE COORDINATE SYSTEM

TRANSVERSE MERCATOR PROJECTION

THE STATE OF VERMONT

DEPARTMENT OF HIGHWAYS

MONTPELIER–E. MONTPELIER–BERLIN

PLAIN.–MARSH.–CABOT–DANVILLE

TOPOGRAPHIC MAP

CONTRACT 2-67 DATE OF PHOTOGRAPHY: 5/13/67 5/29/67

SHEET 4 OF 44 SHEETS

266

SEE SHEET 6

SEE SHEET 11

EAST MONTPELIER

BENNETT BROOK

WINOOSKI RIVER

WINOOSKI

ABANDONED R.R. GRADE

ABANDONED ROAD

PIONEER LINE

WOODS

LEDGE

SALVAGE YARD

2-06

2-05

SEE SHEET 4

COMPILED BY PHOTOGRAMETRIC METHODS

MOORE SURVEY & MAPPING CORP.

CONTROL BY VT. GEODETIC SURVEY, U.S.C.&G.S. & M.S.&M. CORP.

Scale: 1 : 2400

200 0 200 400 600 800 feet

CONTOUR INTERVAL 5'

DATUM: MEAN SEA LEVEL 1929

2000' GRID BASED ON VERMONT STATE PLANE COORDINATE SYSTEM

TRANSVERSE MERCATOR PROJECTION

THE STATE OF VERMONT
DEPARTMENT OF HIGHWAYS
MONTPELIER–E. MONTPELIER–BERLIN
PLAIN.–MARSH.–CABOT–DANVILLE
TOPOGRAPHIC MAP

CONTRACT 2-67 DATE OF PHOTOGRAPHY: 5/13/67 5/29/67

SHEET 5 OF 44 SHEETS

266

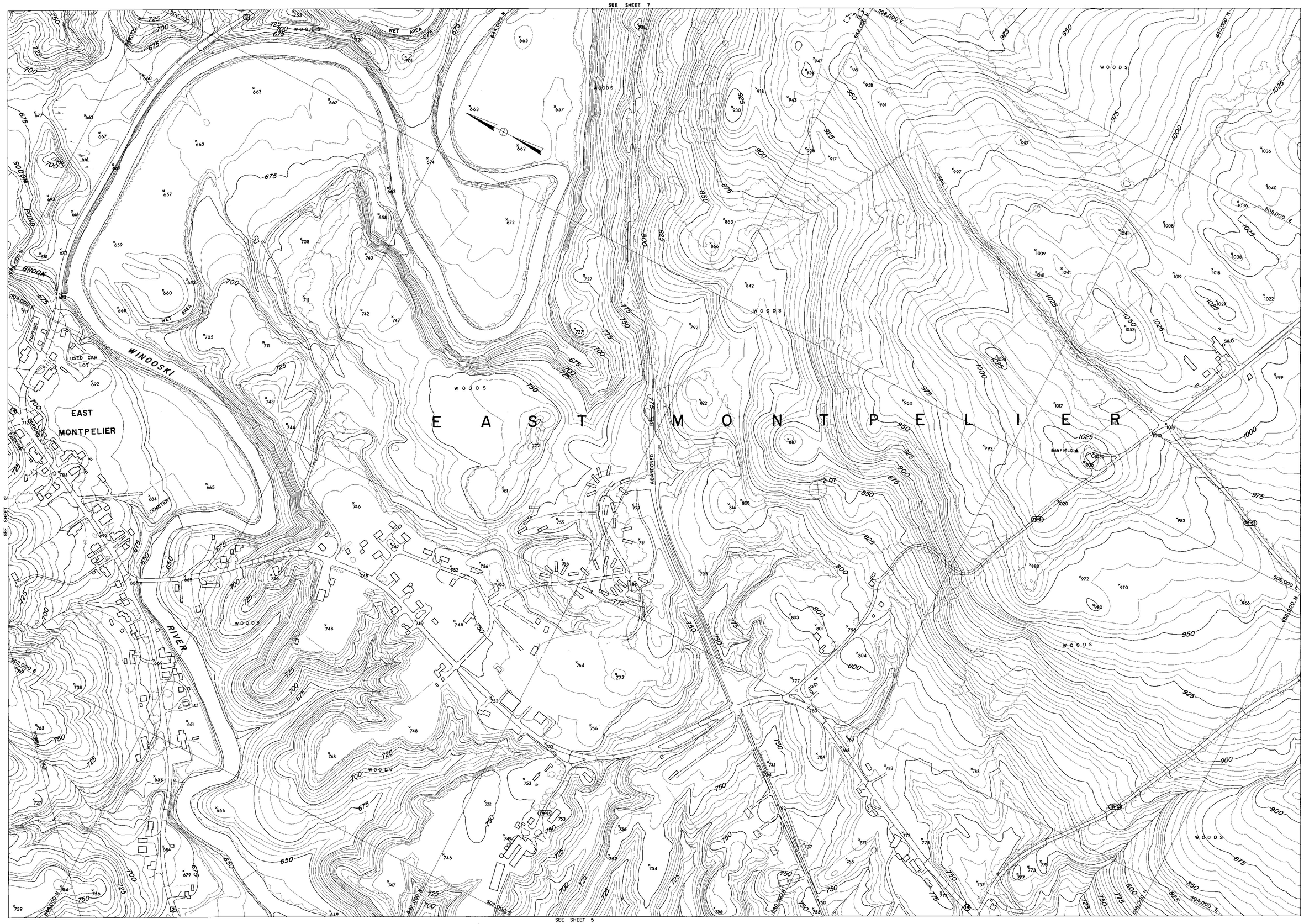

COMPILED BY PHOTOGRAMETRIC METHODS

MOORE SURVEY & MAPPING CORP.

CONTROL BY VT. GEODETIC SURVEY, U.S.C.&G.S. & M.S.&M. CORP.

Scale: 1 : 2400

200 0 200 400 600 800 feet

CONTOUR INTERVAL 5'

DATUM: MEAN SEA LEVEL 1929

2000' GRID BASED ON VERMONT STATE PLANE COORDINATE SYSTEM

TRANSVERSE MERCATOR PROJECTION

THE STATE OF VERMONT
DEPARTMENT OF HIGHWAYS
MONTPELIER–E. MONTPELIER–BERLIN
PLAIN.–MARSH.–CABOT–DANVILLE
TOPOGRAPHIC MAP

CONTRACT 2-67 DATE OF PHOTOGRAPHY: 5/13/67 5/29/67

SHEET 6 OF 44 SHEETS

266

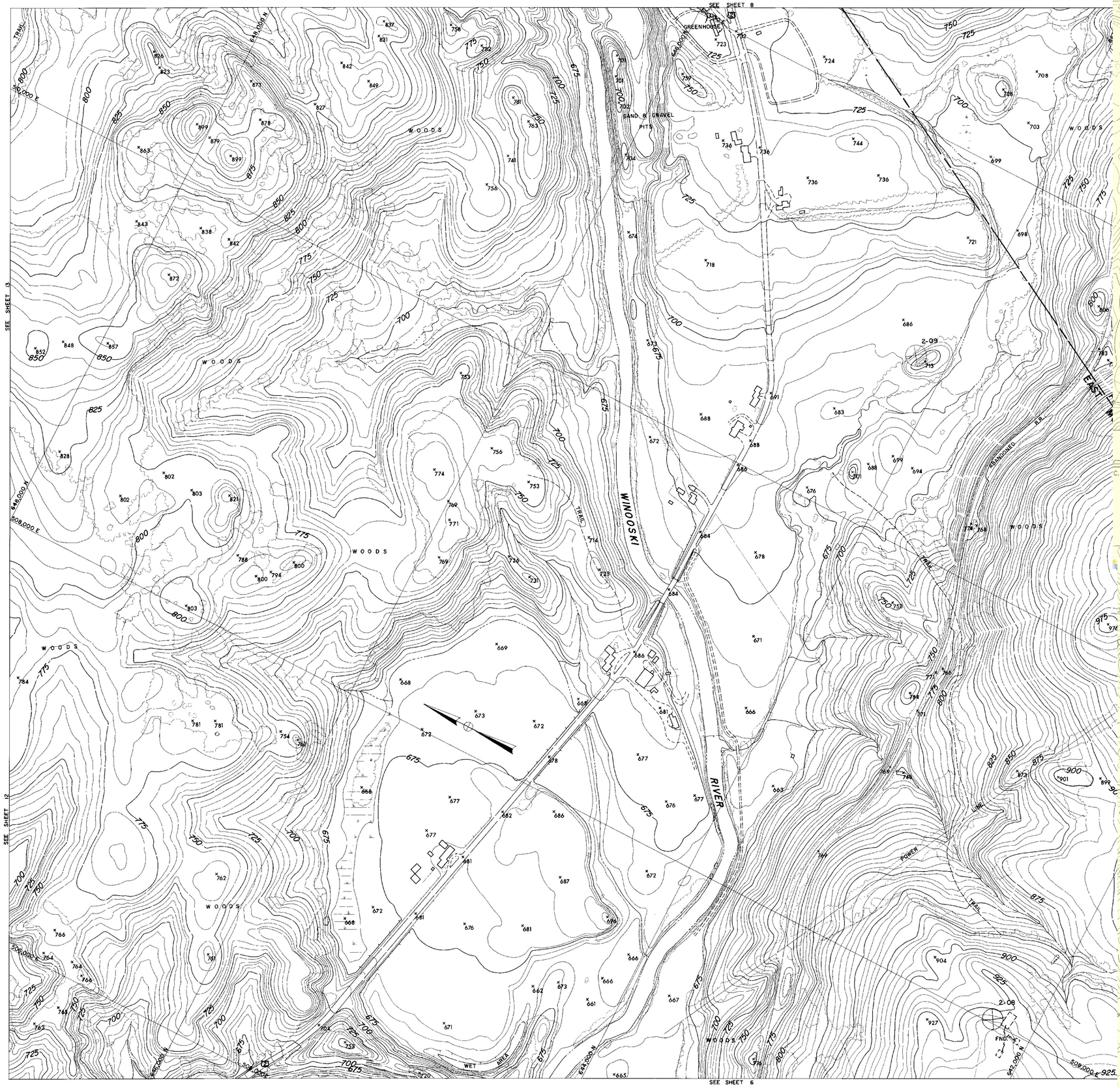

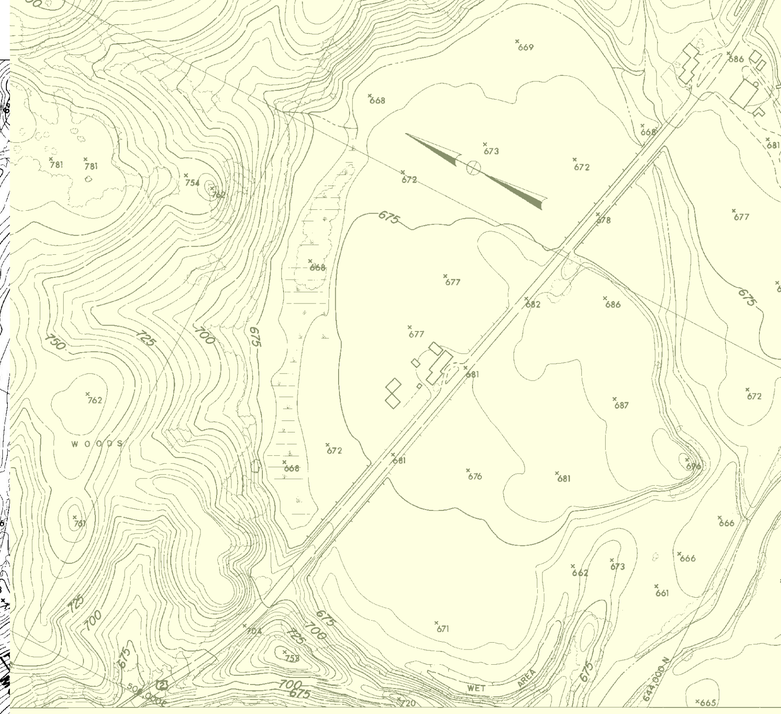

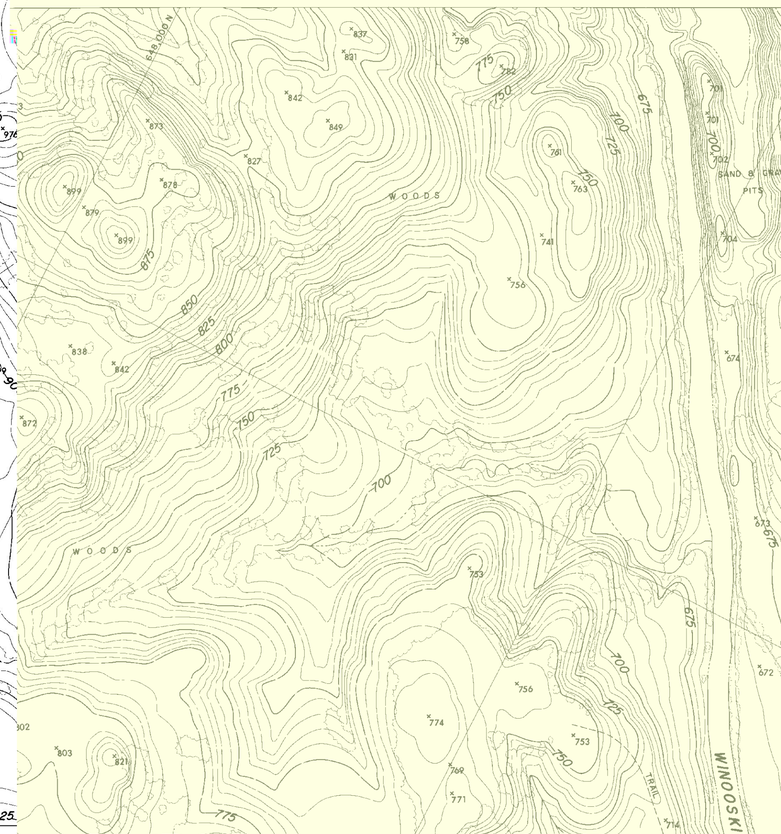

COMPILED BY PHOTOGRAMETRIC METHODS
MOORE SURVEY & MAPPING CORP.
CONTROL BY VT. GEODETIC SURVEY, U.S.C.&G.S. & M.S.B.M. CORP.

Scale: 1 : 2400
200 0 200 400 600 800 feet
CONTOUR INTERVAL 5'
DATUM: MEAN SEA LEVEL 1929
2000' GRID BASED ON VERMONT STATE PLANE COORDINATE SYSTEM
TRANSVERSE MERCATOR PROJECTION



COMPILED BY PHOTOGRAMETRIC METHODS

MOORE SURVEY & MAPPING CORP.

CONTROL BY VT. GEODETIC SURVEY, U.S.C.&G.S. & M.S.&M. CORP.

Scale: 1 : 2400

200 0 200 400 600 800 feet

CONTOUR INTERVAL 5'
DATUM: MEAN SEA LEVEL 1929
2000' GRID BASED ON VERMONT STATE PLANE COORDINATE SYSTEM
TRANSVERSE MERCATOR PROJECTION

THE STATE OF VERMONT
DEPARTMENT OF HIGHWAYS
MONTPELIER–E. MONTPELIER–BERLIN
PLAIN.–MARSH.–CABOT–DANVILLE
TOPOGRAPHIC MAP

CONTRACT 2-67 DATE OF PHOTOGRAPHY: 5/13/67 5/29/67
SHEET 8 OF 44 SHEETS

266

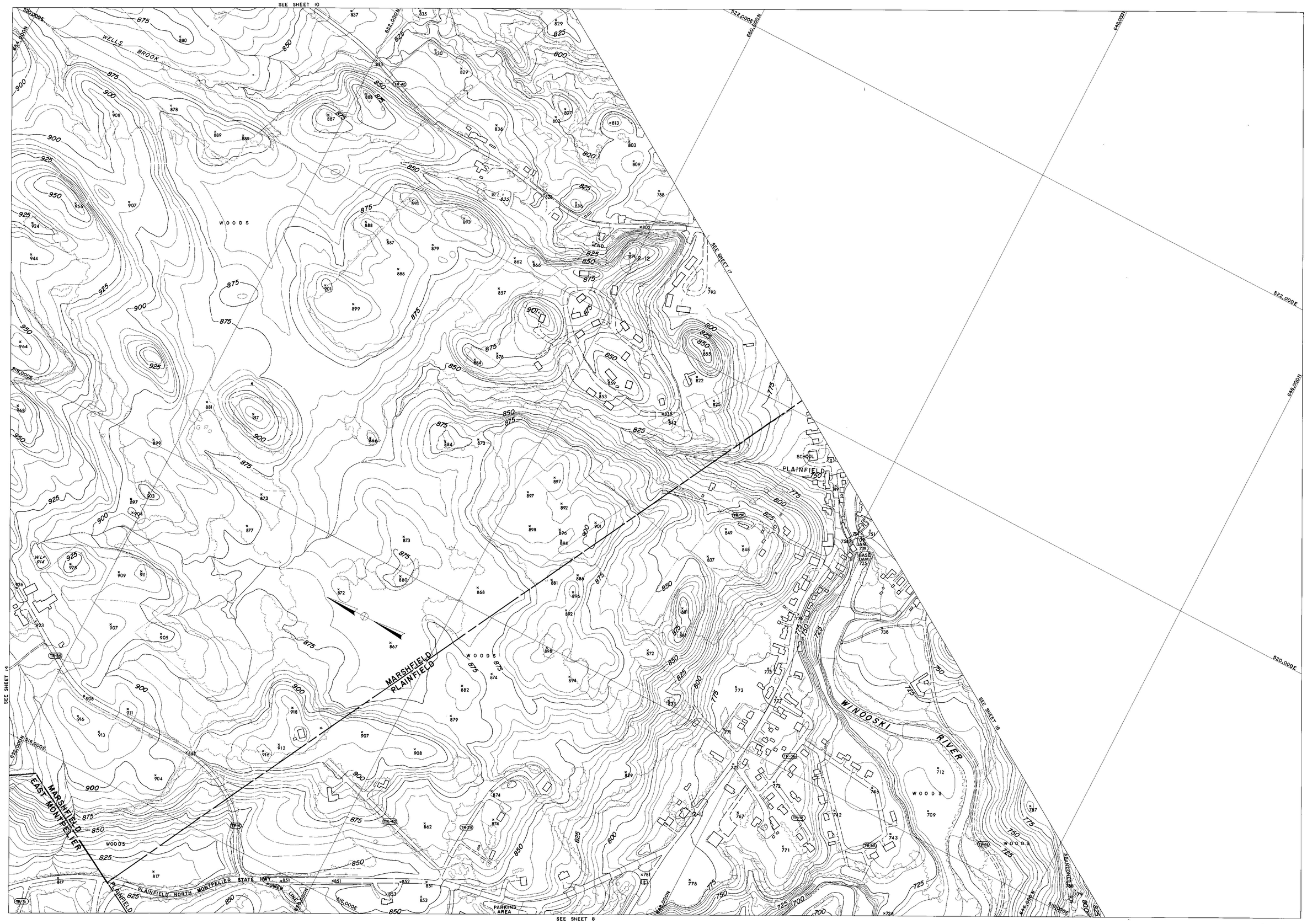

COMPILED BY PHOTOGRAMETRIC METHODS
MOORE SURVEY & MAPPING CORP.
CONTROL BY VT. GEODETIC SURVEY, U.S.C.&G.S. & M.S.&M. CORP.

Scale: 1 : 2400
200 0 200 400 600 800 feet
CONTOUR INTERVAL 5'
DATUM: MEAN SEA LEVEL 1929
2000' GRID BASED ON VERMONT STATE PLANE COORDINATE SYSTEM
TRANSVERSE MERCATOR PROJECTION

THE STATE OF VERMONT
DEPARTMENT OF HIGHWAYS
MONTPELIER-E. MONTPELIER-BERLIN
PLAIN.-MARSH.-CABOT-DANVILLE
TOPOGRAPHIC MAP

CONTRACT 2-67 DATE OF PHOTOGRAPHY: 5/13/67 5/29/67
SHEET 9 OF 44 SHEETS

266

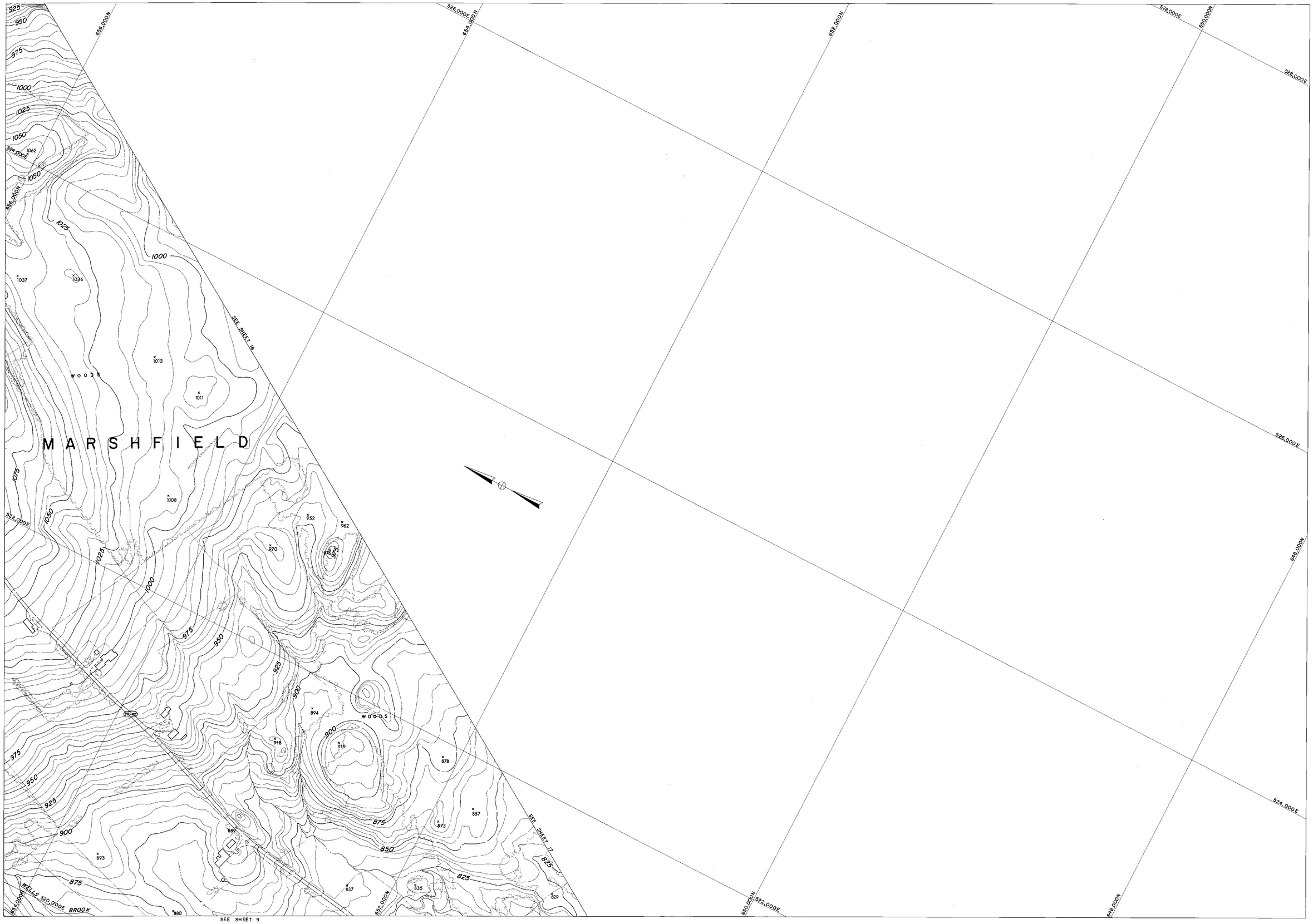

COMPILED BY PHOTOGRAMETRIC METHODS

MOORE SURVEY & MAPPING CORP.

CONTROL BY VT. GEODETIC SURVEY, U.S.C.&G.S. & M.S.&M. CORP.

Scale: 1 : 2400

200 0 200 400 600 800 feet

CONTOUR INTERVAL 5'

DATUM: MEAN SEA LEVEL 1929

2000' GRID BASED ON VERMONT STATE PLANE COORDINATE SYSTEM

TRANSVERSE MERCATOR PROJECTION

THE STATE OF VERMONT
DEPARTMENT OF HIGHWAYS
MONTPELIER--E. MONTPELIER-BERLIN
PLAIN.-MARSH.-CABOT-DANVILLE
TOPOGRAPHIC MAP

CONTRACT 2-67 DATE OF PHOTOGRAPHY: 5/13/67 5/29/67

SHEET 10 OF 44 SHEETS

266

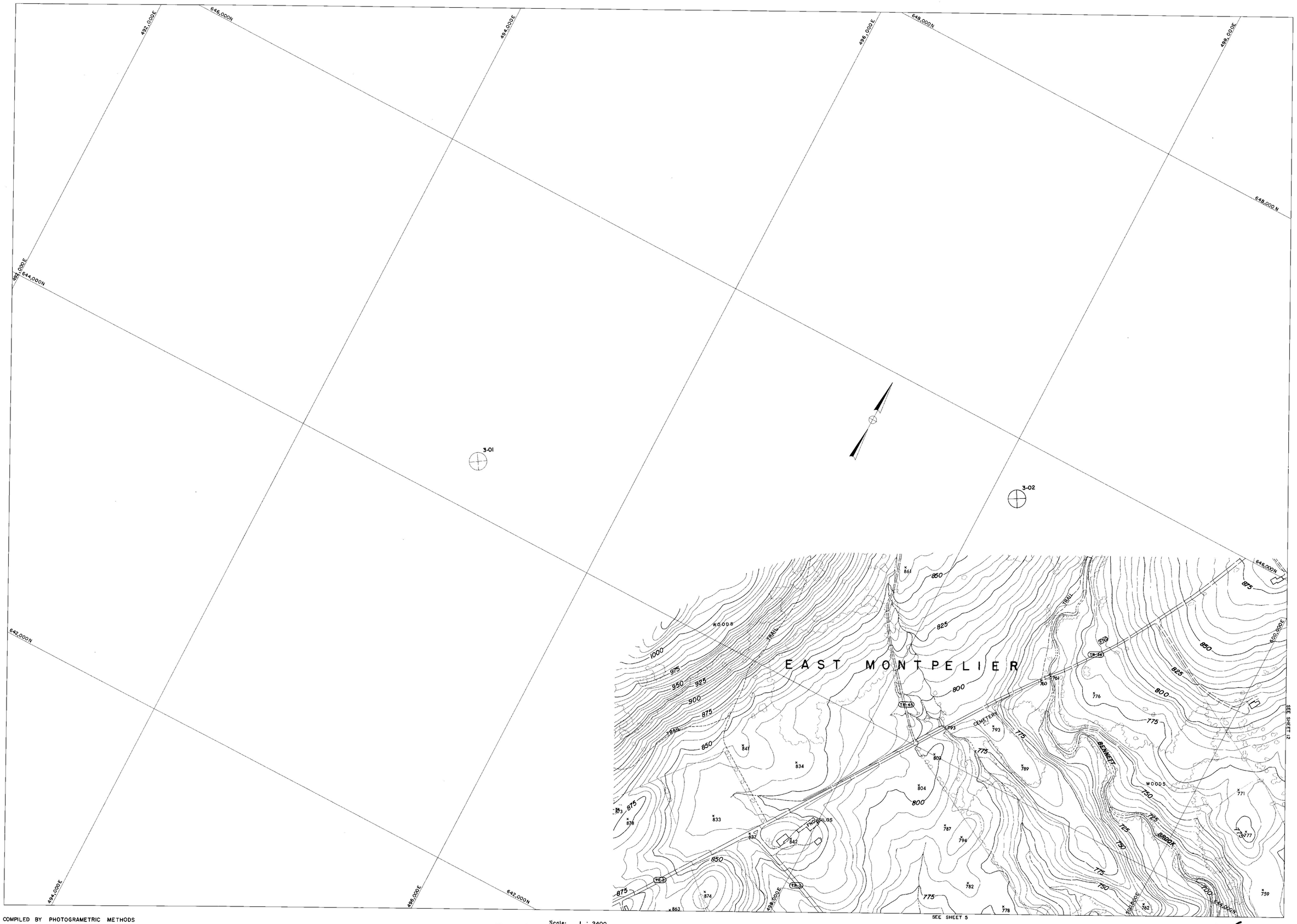

COMPILED BY PHOTOGRAMETRIC METHODS
MOORE SURVEY & MAPPING CORP.
CONTROL BY VT. GEODETIC SURVEY, U.S.C.&G.S. & M.S.&M. CORP.

Scale: 1 : 2400
200 0 200 400 600 800 feet
CONTOUR INTERVAL 5'
DATUM: MEAN SEA LEVEL 1929
2000' GRID BASED ON VERMONT STATE PLANE COORDINATE SYSTEM
TRANSVERSE MERCATOR PROJECTION

THE STATE OF VERMONT
DEPARTMENT OF HIGHWAYS
MONTPELIER–E. MONTPELIER–BERLIN
PLAIN.–MARSH.–CABOT–DANVILLE
TOPOGRAPHIC MAP

CONTRACT 2-67 DATE OF PHOTOGRAPHY: 5/13/67 5/29/67
SHEET 11 OF 44 SHEETS

266

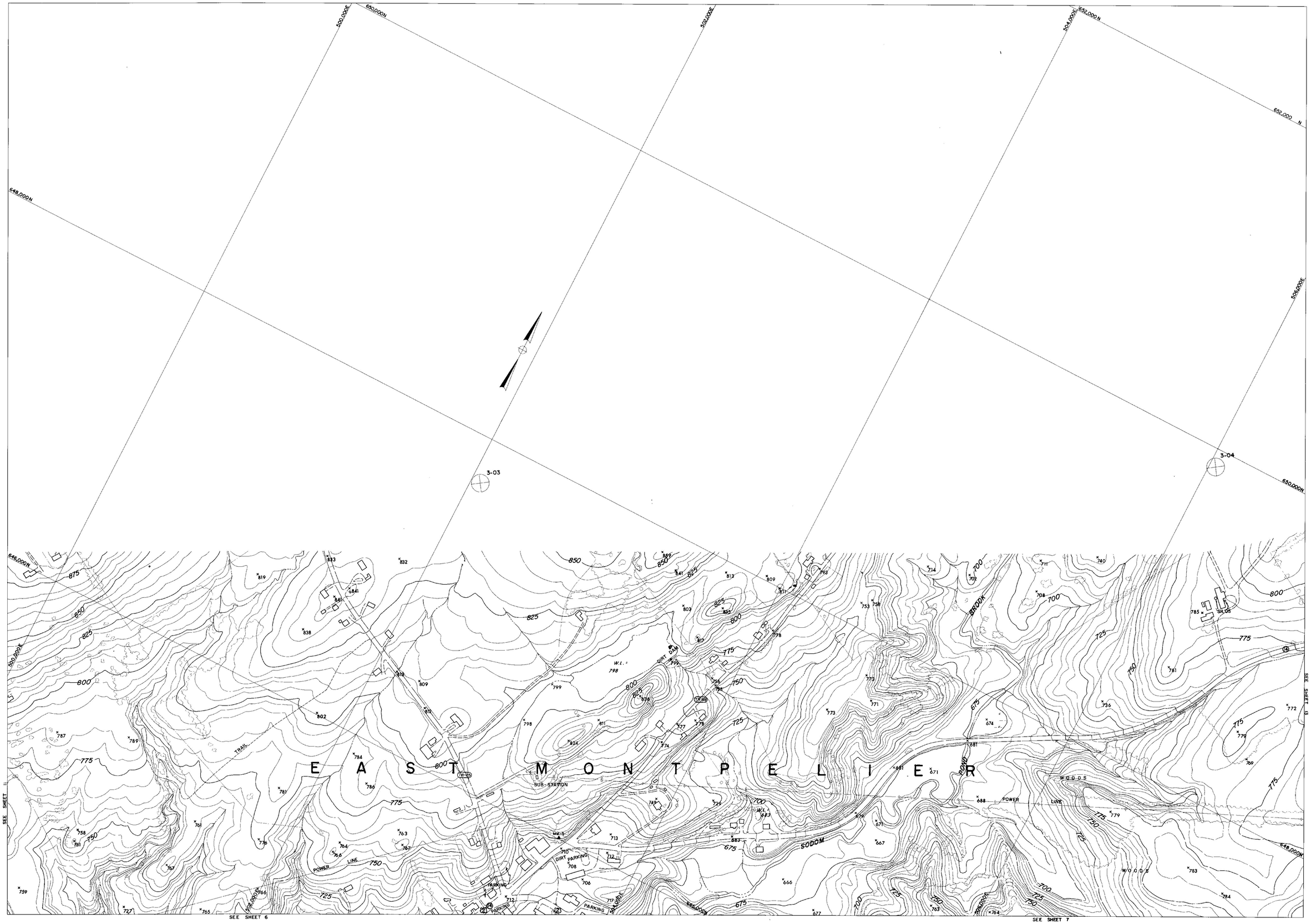

COMPILED BY PHOTOGRAMETRIC METHODS

MOORE SURVEY & MAPPING CORP.

CONTROL BY VT. GEODETIC SURVEY, U.S.C.&G.S. & M.S.B.M. CORP.

Scale: 1 : 2400

200 0 200 400 600 800 feet

CONTOUR INTERVAL 5'

DATUM: MEAN SEA LEVEL 1929

2000' GRID BASED ON VERMONT STATE PLANE COORDINATE SYSTEM

TRANSVERSE MERCATOR PROJECTION

THE STATE OF VERMONT
DEPARTMENT OF HIGHWAYS
MONTPELIER–E. MONTPELIER–BERLIN
PLAIN.–MARSH.–CABOT–DANVILLE
TOPOGRAPHIC MAP

CONTRACT 2-67 DATE OF PHOTOGRAPHY: 5/13/67 5/29/67

SHEET 12 OF 44 SHEETS

266

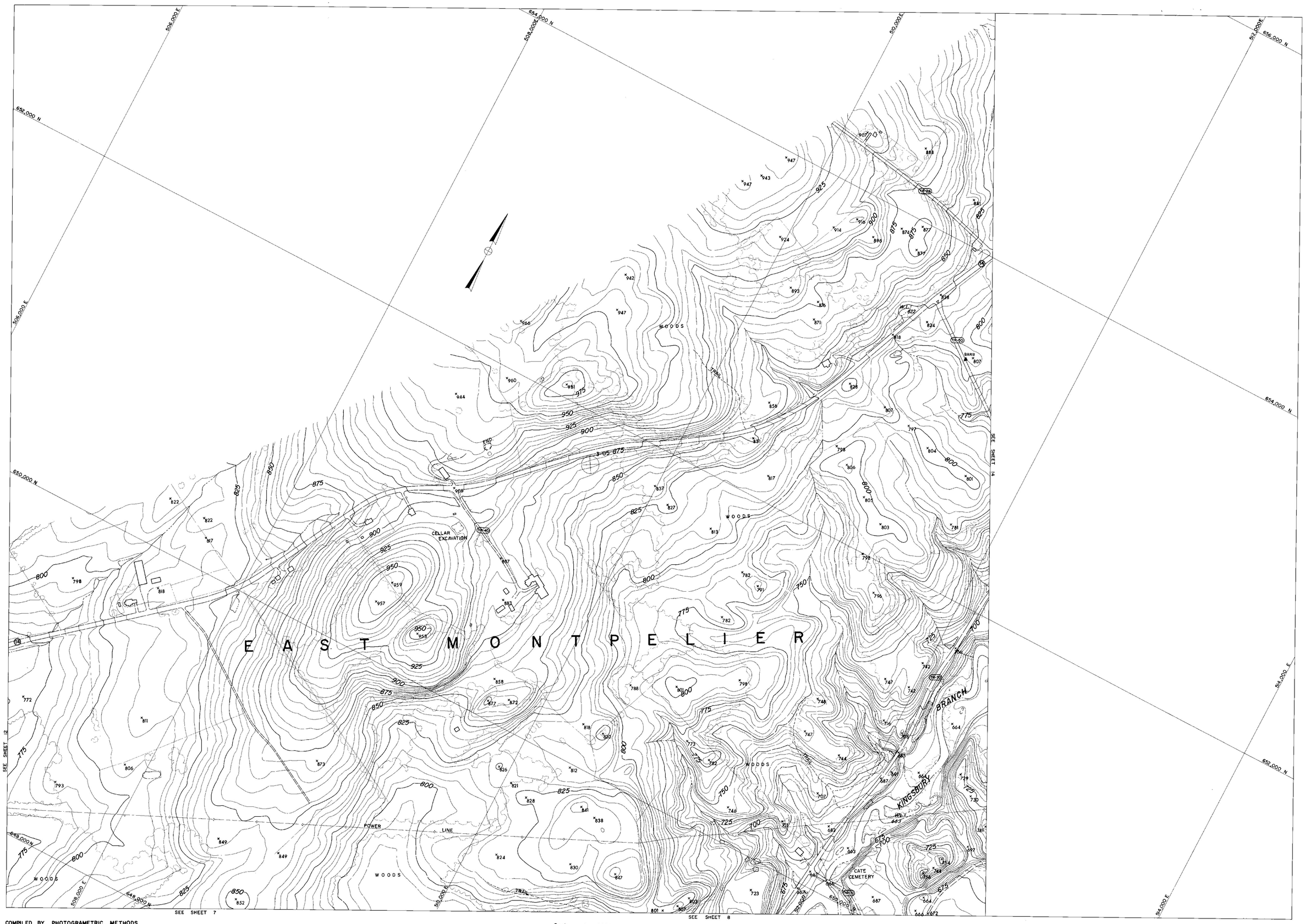

COMPILED BY PHOTOGRAMETRIC METHODS

MOORE SURVEY & MAPPING CORP.

CONTROL BY VT. GEODETIC SURVEY, U.S.C.&G.S. & M.S.&M. CORP.

Scale: 1 : 2400

200 0 200 400 600 800 feet

CONTOUR INTERVAL 5'

DATUM: MEAN SEA LEVEL 1929

2000' GRID BASED ON VERMONT STATE PLANE COORDINATE SYSTEM

TRANSVERSE MERCATOR PROJECTION

THE STATE OF VERMONT
DEPARTMENT OF HIGHWAYS
MONTPELIER-E. MONTPELIER-BERLIN
PLAIN.-MARSH.-CABOT-DANVILLE
TOPOGRAPHIC MAP

CONTRACT 2-67 DATE OF PHOTOGRAPHY: 5/13/67 5/29/67

SHEET 13 OF 44 SHEETS

266

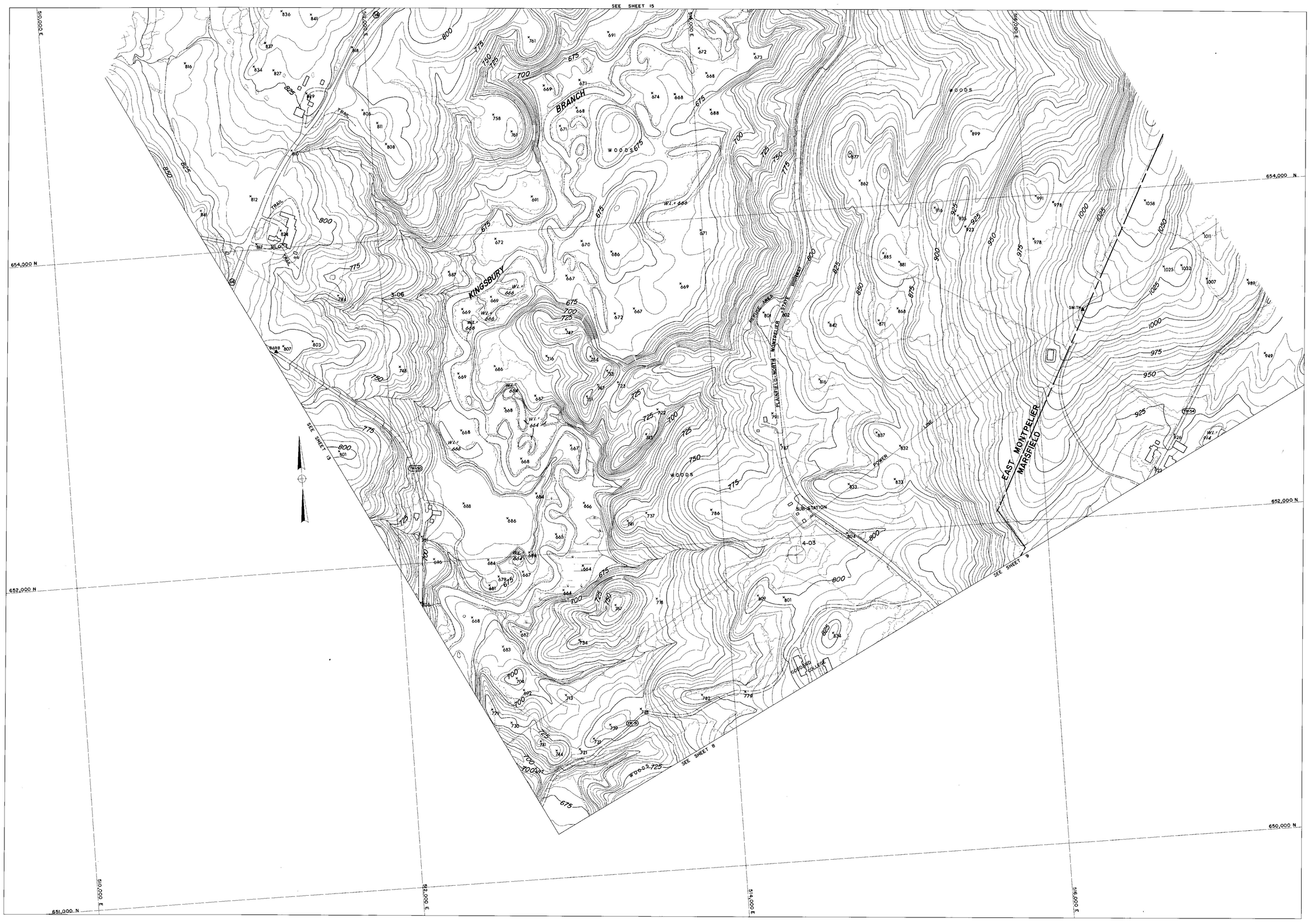

COMPILED BY PHOTOGRAMETRIC METHODS

MOORE SURVEY & MAPPING CORP.

CONTROL BY VT. GEODETIC SURVEY, U.S.C.&G.S. & M.S.&M. CORP.

Scale: 1 : 2400

200 0 200 400 600 800 feet

CONTOUR INTERVAL 5'

DATUM: MEAN SEA LEVEL 1929

2000' GRID BASED ON VERMONT STATE PLANE COORDINATE SYSTEM

TRANSVERSE MERCATOR PROJECTION

THE STATE OF VERMONT
DEPARTMENT OF HIGHWAYS
MONTPELIER-E. MONTPELIER-BERLIN
PLAIN.-MARSH.-CABOT-DANVILLE
TOPOGRAPHIC MAP

CONTRACT 2-67 DATE OF PHOTOGRAPHY: 5/13/67 5/29/67

SHEET 14 OF 44 SHEETS

266

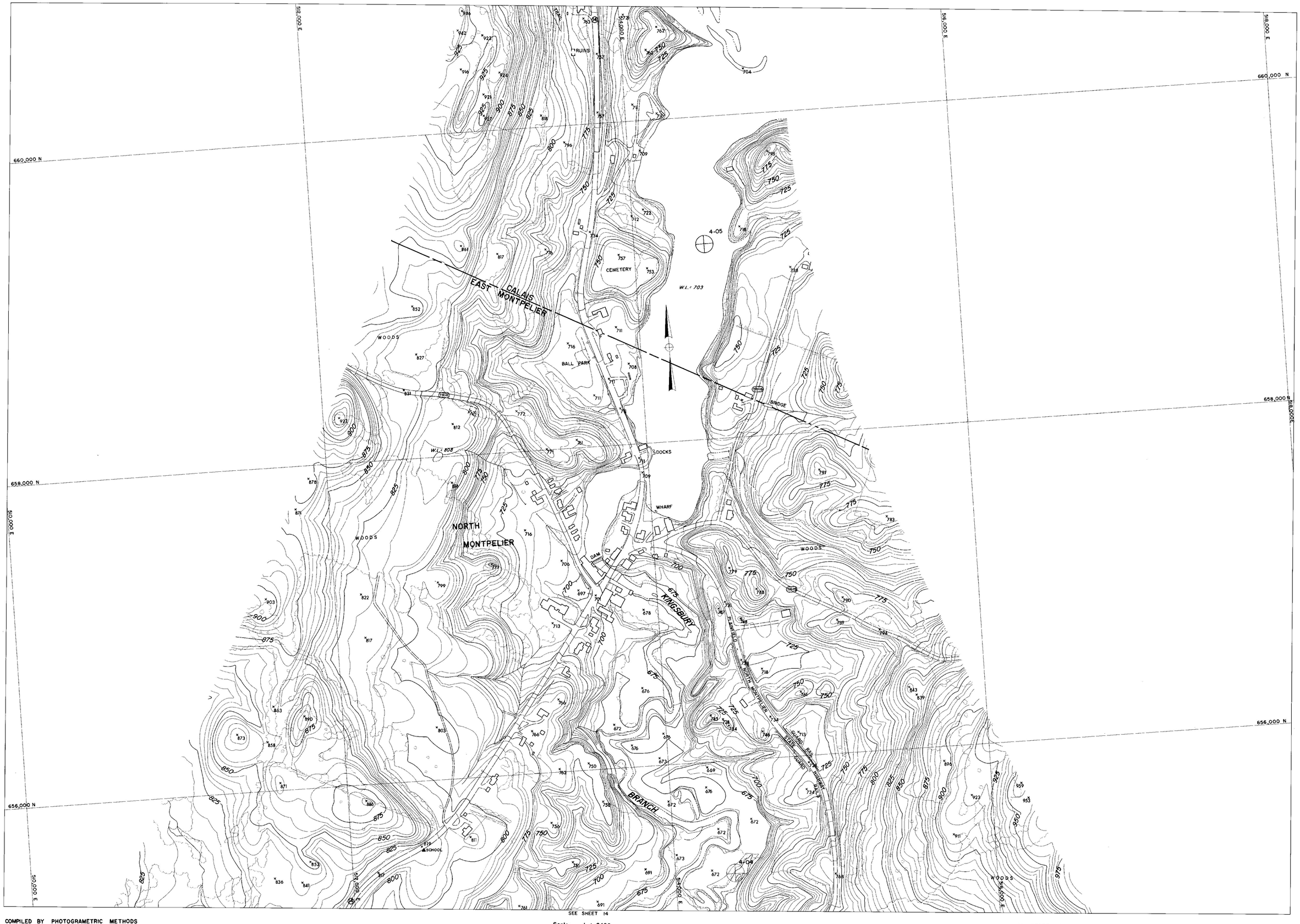

SEE SHEET 14

COMPILED BY PHOTOGRAMETRIC METHODS

MOORE SURVEY & MAPPING CORP.

CONTROL BY VT. GEODETIC SURVEY, U.S.C.&G.S. & M.S.&M. CORP.

Scale: 1 : 2400

200 0 200 400 600 800 feet

CONTOUR INTERVAL 5'

DATUM: MEAN SEA LEVEL 1929

2000' GRID BASED ON VERMONT STATE PLANE COORDINATE SYSTEM

TRANSVERSE MERCATOR PROJECTION

THE STATE OF VERMONT
DEPARTMENT OF HIGHWAYS
MONTPELIER-E. MONTPELIER-BERLIN
PLAIN.-MARSH.-CABOT-DANVILLE
TOPOGRAPHIC MAP

CONTRACT 2-67 DATE OF PHOTOGRAPHY: 5/13/67 5/29/67

SHEET 15 OF 44 SHEETS

266

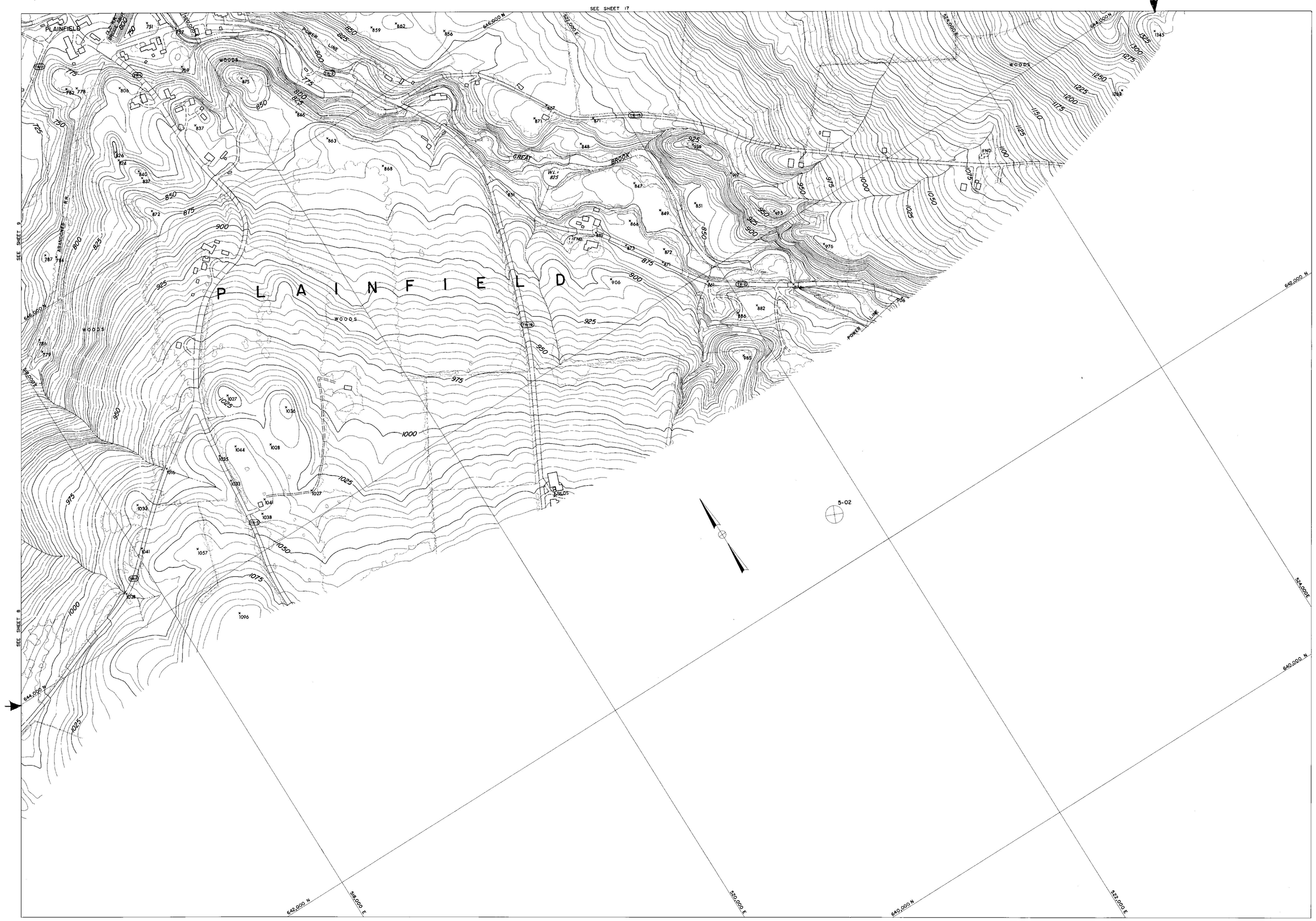

COMPILED BY PHOTOGRAMETRIC METHODS

MOORE SURVEY & MAPPING CORP.

CONTROL BY VT. GEODETIC SURVEY, U.S.C.&G.S. & M.S.&M. CORP.

Scale: 1 : 2400

200 0 200 400 600 800 feet

CONTOUR INTERVAL 5'

DATUM: MEAN SEA LEVEL 1929

2000' GRID BASED ON VERMONT STATE PLANE COORDINATE SYSTEM

TRANSVERSE MERCATOR PROJECTION

THE STATE OF VERMONT
DEPARTMENT OF HIGHWAYS
MONTPELIER—E. MONTPELIER—BERLIN
PLAIN.—MARSH.—CABOT—DANVILLE
TOPOGRAPHIC MAP

CONTRACT 2-67 DATE OF PHOTOGRAPHY: 5/13/67 5/29/67

SHEET 16 OF 44 SHEETS

266

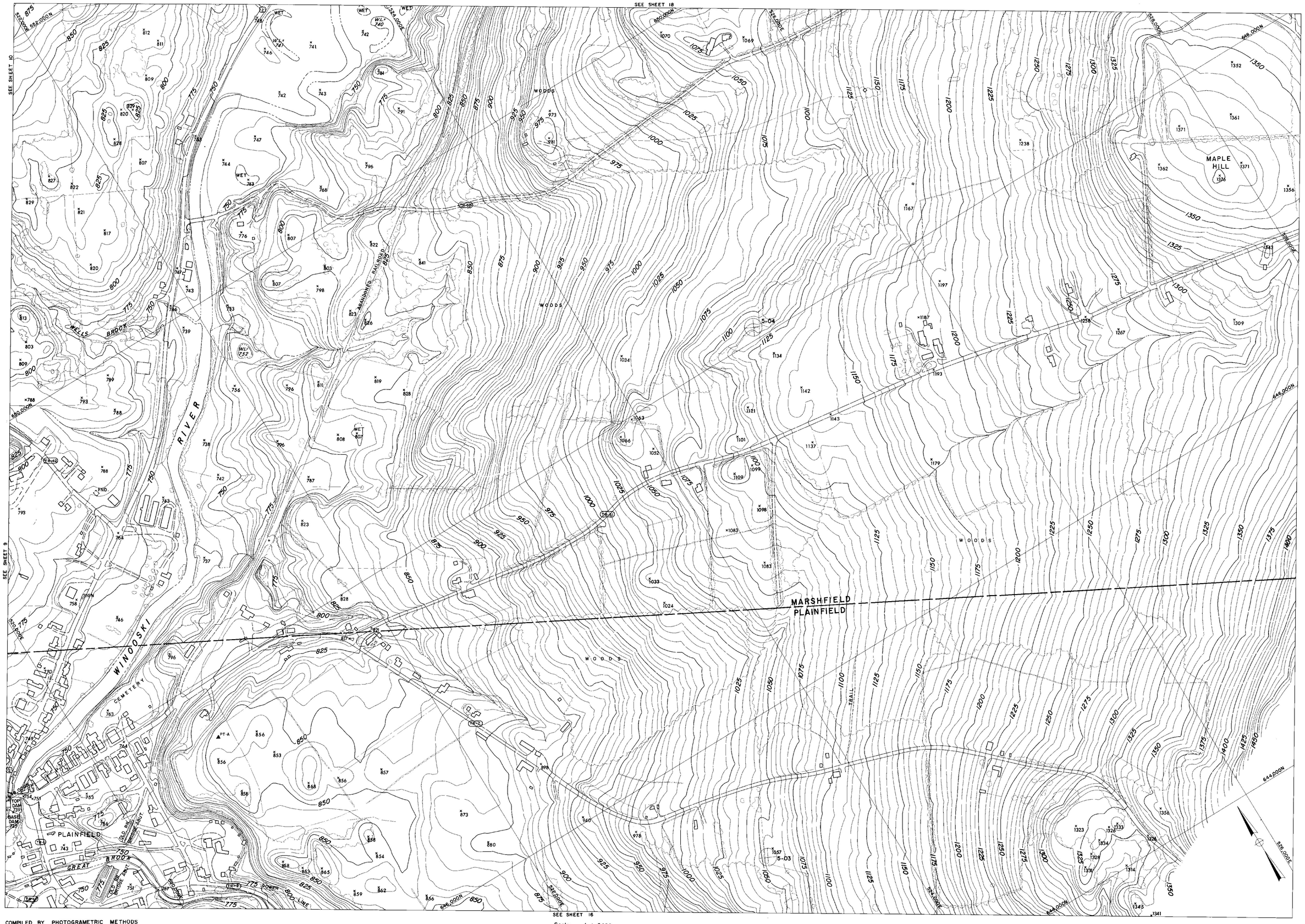

COMPILED BY PHOTOGRAMETRIC METHODS

MOORE SURVEY & MAPPING CORP.

CONTROL BY VT. GEODETIC SURVEY, U.S.C.&G.S. & M.S.&M. CORP.

Scale: 1 : 2400

200 0 200 400 600 800 feet

CONTOUR INTERVAL 5'

DATUM: MEAN SEA LEVEL 1929

2000' GRID BASED ON VERMONT STATE PLANE COORDINATE SYSTEM

TRANSVERSE MERCATOR PROJECTION

THE STATE OF VERMONT
DEPARTMENT OF HIGHWAYS
MONTPELIER-E. MONTPELIER-BERLIN
PLAIN.-MARSH.-CABOT-DANVILLE
TOPOGRAPHIC MAP

CONTRACT 2-67 DATE OF PHOTOGRAPHY: 5/13/67 5/29/67

SHEET 17 OF 44 SHEETS

266

SEE SHEET 19

SEE SHEET 10

MARSHFIELD

SEE SHEET 17

COMPILED BY PHOTOGRAMETRIC METHODS

MOORE SURVEY & MAPPING CORP.

CONTROL BY V.T. GEODETIC SURVEY, U.S.C.&G.S. & M.S.&M. CORP.

Scale: 1 : 2400

CONTOUR INTERVAL 5'
DATUM: MEAN SEA LEVEL 1929
2000' GRID BASED ON VERMONT STATE PLANE COORDINATE SYSTEM
TRANSVERSE MERCATOR PROJECTION

THE STATE OF VERMONT
DEPARTMENT OF HIGHWAYS
MONTPELIER—E. MONTPELIER—BERLIN
PLAIN.—MARSH.—CABOT—DANVILLE
TOPOGRAPHIC MAP

CONTRACT 2-67 DATE OF PHOTOGRAPHY: 5/13/67 5/29/67
SHEET 18 OF 44 SHEETS

266

SEE SHEET 20

SEE SHEET 18

COMPILED BY PHOTOGRAMETRIC METHODS
MOORE SURVEY & MAPPING CORP.
CONTROL BY VT. GEODETIC SURVEY, U.S.C.&G.S. & M.S.&M. CORP.

Scale: 1 : 2400
200 0 200 400 600 800 feet
CONTOUR INTERVAL 5'
DATUM: MEAN SEA LEVEL 1929
2000' GRID BASED ON VERMONT STATE PLANE COORDINATE SYSTEM
TRANSVERSE MERCATOR PROJECTION

THE STATE OF VERMONT
DEPARTMENT OF HIGHWAYS
MONTPELIER-E. MONTPELIER-BERLIN
PLAIN.-MARSH.-CABOT-DANVILLE
TOPOGRAPHIC MAP
CONTRACT 2-67 DATE OF PHOTOGRAPHY: 5/13/67 5/29/67
SHEET 19 OF 44 SHEETS

266

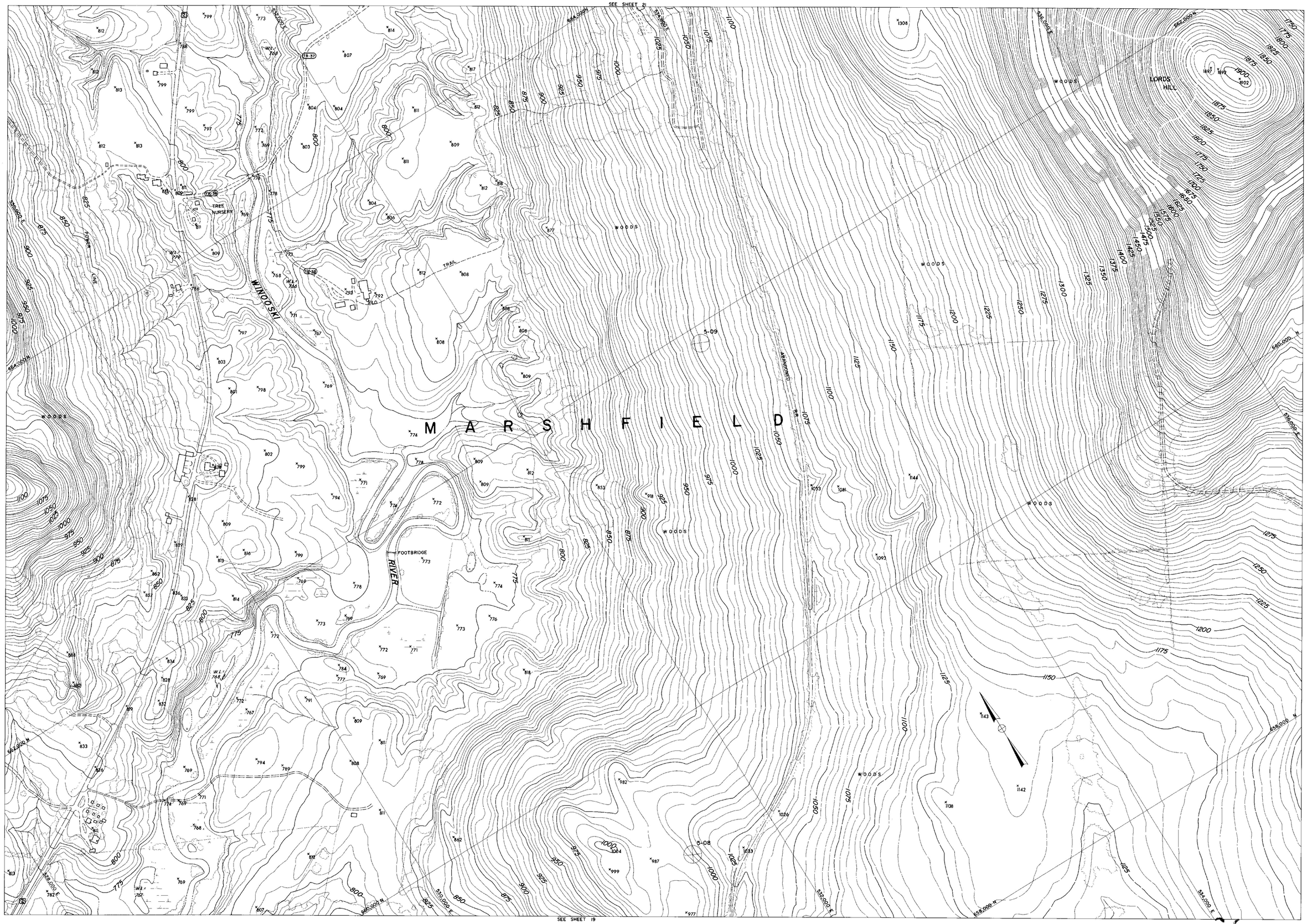

COMPILED BY PHOTOGRAMETRIC METHODS

MOORE SURVEY & MAPPING CORP.

CONTROL BY VT. GEODETIC SURVEY, U.S.C.&G.S. & M.S.&M. CORP.

Scale: 1 : 2400

200 0 200 400 600 800 feet

CONTOUR INTERVAL 5'

DATUM: MEAN SEA LEVEL 1929

2000' GRID BASED ON VERMONT STATE PLANE COORDINATE SYSTEM

TRANSVERSE MERCATOR PROJECTION

THE STATE OF VERMONT
DEPARTMENT OF HIGHWAYS
MONTPELIER-E. MONTPELIER-BERLIN
PLAIN.-MARSH.-CABOT-DANVILLE
TOPOGRAPHIC MAP

CONTRACT 2-67 DATE OF PHOTOGRAPHY: 5/13/67 5/29/67

SHEET 20 OF 44 SHEETS

266

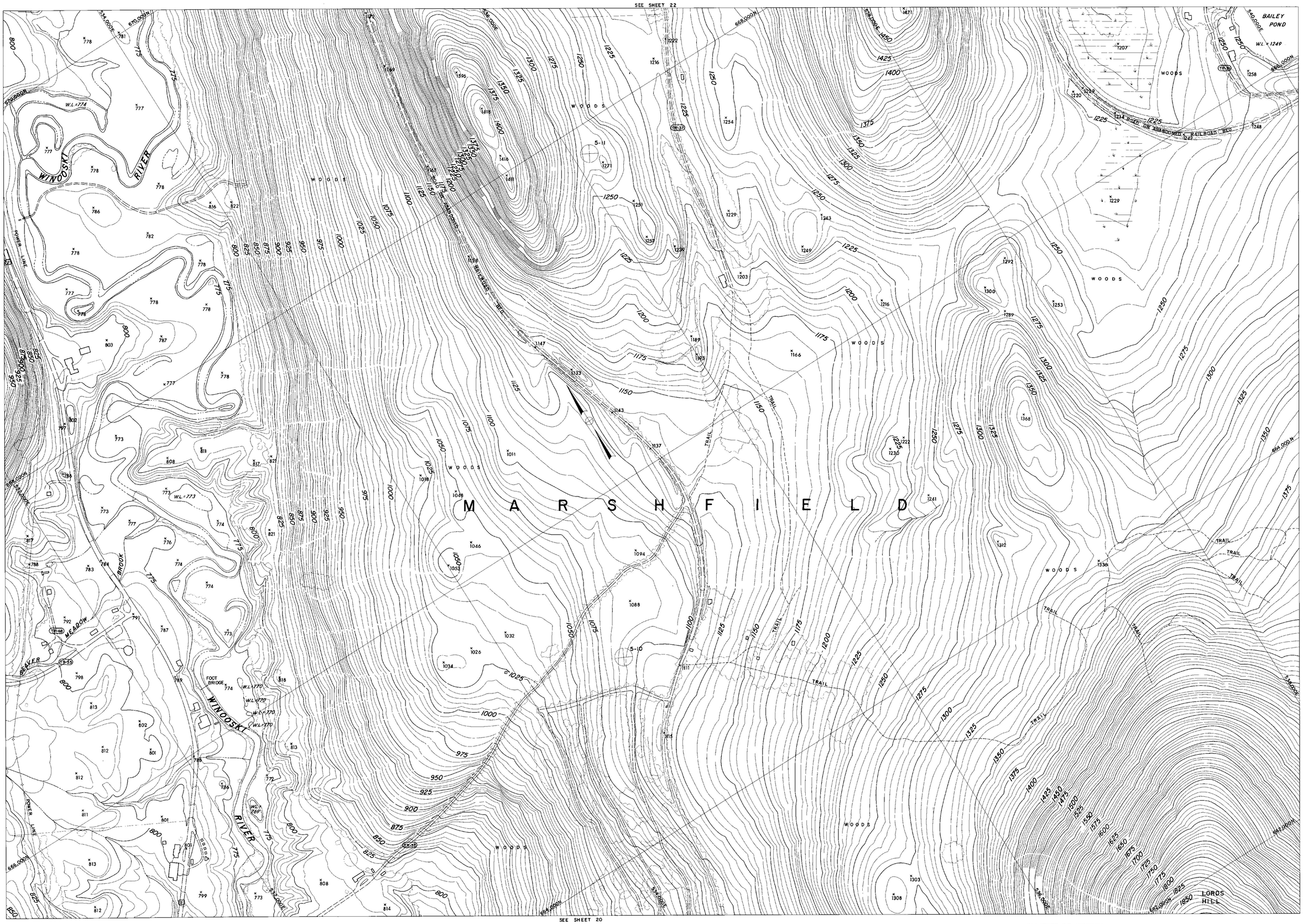

COMPILED BY PHOTOGRAMETRIC METHODS

MOORE SURVEY & MAPPING CORP.

CONTROL BY VT. GEODETIC SURVEY, U.S.C.&G.S. & M.S.&M. CORP.

Scale: 1 : 2400

200 0 200 400 600 800 feet

CONTOUR INTERVAL 5'

DATUM: MEAN SEA LEVEL 1929

2000' GRID BASED ON VERMONT STATE PLANE COORDINATE SYSTEM

TRANSVERSE MERCATOR PROJECTION

THE STATE OF VERMONT
DEPARTMENT OF HIGHWAYS
MONTPELIER–E. MONTPELIER–BERLIN
PLAIN.–MARSH.–CABOT–DANVILLE
TOPOGRAPHIC MAP

CONTRACT 2-67 DATE OF PHOTOGRAPHY: 5/13/67 5/29/67

SHEET 2: OF 44 SHEETS

266

SEE SHEET 23

M A R S H F I E L D

MAYS MTN.

MARSHFIELD STATION

WINOOSKI RIVER

LOVELAND LEDGE

KNOB HILL

POWER LINE

POWER LINE

TRAIL

TRAIL

TRAIL

ROAD ON ABANDONED R.R. BED

ROAD ON ABANDONED R.R. BED

ROAD ON ABANDONED R.R. BED

WOODS

WOODS

WOODS

WOODS

WOODS

WOODS

W.L.= 1252

W.L.=1249 BAILEY POND

DREW MTN.

EARTHEN DAM

5-12

TR-29

TR-30

TR-30

TR-30

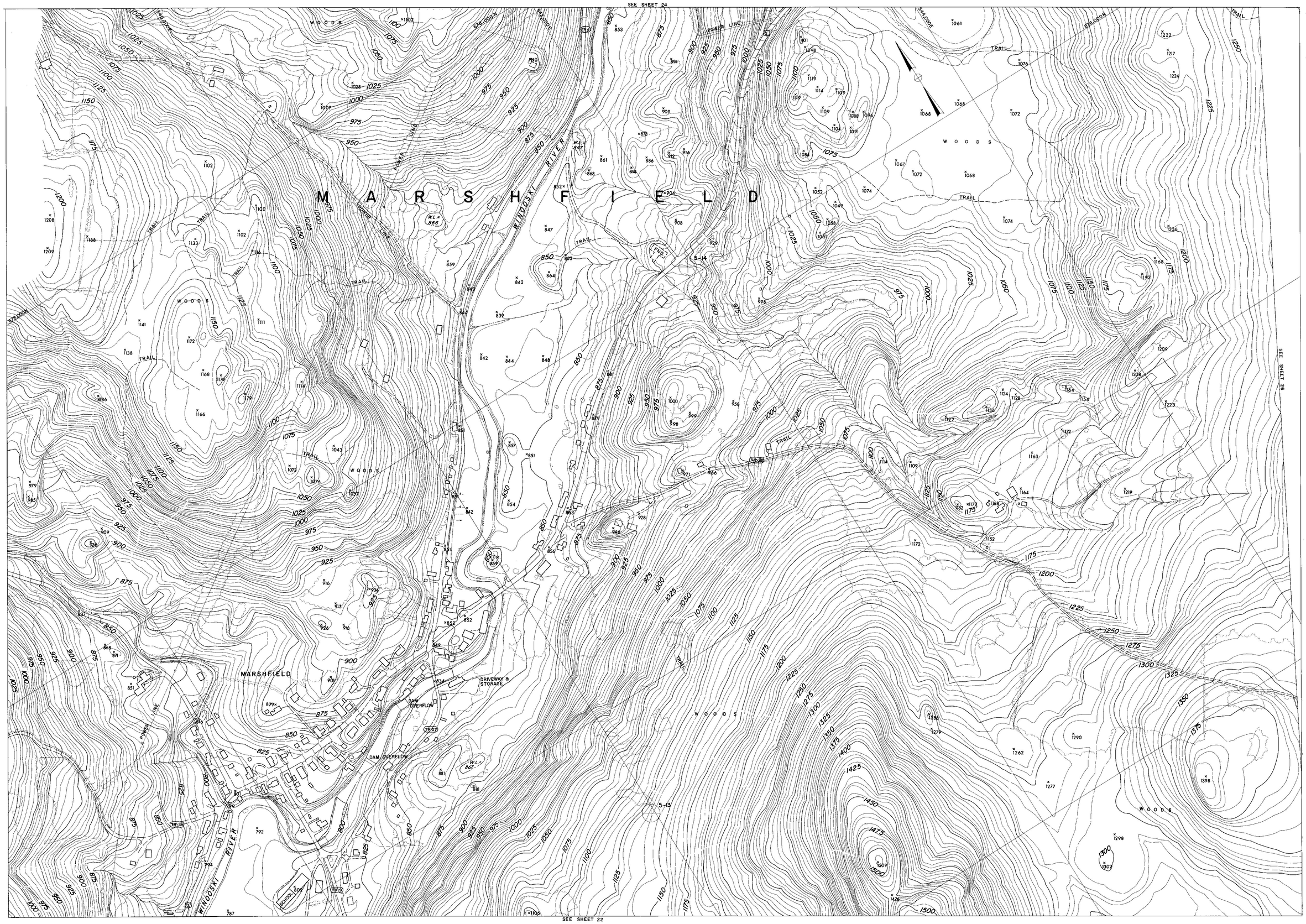

COMPILED BY PHOTOGRAMETRIC METHODS

MOORE SURVEY & MAPPING CORP.

CONTROL BY VT. GEODETIC SURVEY, U.S.C.&G.S. & M.S.&M. CORP.

Scale: 1 : 2400

200 0 200 400 600 800 feet

CONTOUR INTERVAL 5'
DATUM: MEAN SEA LEVEL 1929
2000' GRID BASED ON VERMONT STATE PLANE COORDINATE SYSTEM
TRANSVERSE MERCATOR PROJECTION

THE STATE OF VERMONT
DEPARTMENT OF HIGHWAYS
MONTPELIER–E. MONTPELIER–BERLIN
PLAIN.–MARSH.–CABOT–DANVILLE
TOPOGRAPHIC MAP

CONTRACT 2-67 DATE OF PHOTOGRAPHY: 5/13/67 5/29/67
SHEET 23 OF 44 SHEETS

266

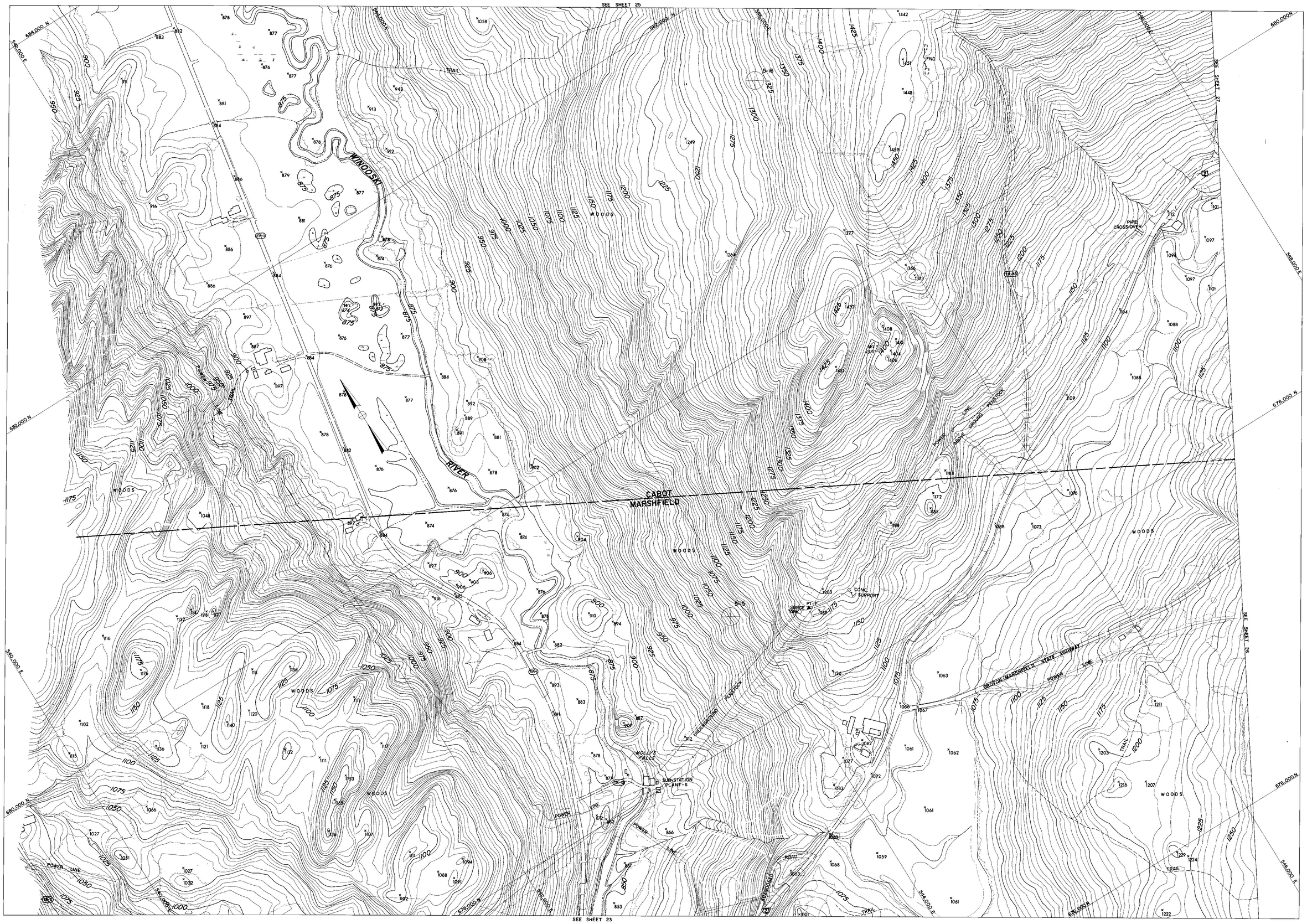

COMPILED BY PHOTOGRAMETRIC METHODS

MOORE SURVEY & MAPPING CORP.

CONTROL BY VT. GEODETIC SURVEY, U.S.C.&G.S. & M.S.&M. CORP.

Scale: 1 : 2400

200 0 200 400 600 800 feet

CONTOUR INTERVAL 5'

DATUM: MEAN SEA LEVEL 1929

2000' GRID BASED ON VERMONT STATE PLANE COORDINATE SYSTEM

TRANSVERSE MERCATOR PROJECTION

THE STATE OF VERMONT
DEPARTMENT OF HIGHWAYS
MONTPELIER–E. MONTPELIER–BERLIN
PLAIN.–MARSH.–CABOT–DANVILLE
TOPOGRAPHIC MAP

CONTRACT 2-67 DATE OF PHOTOGRAPHY: 5/13/67 5/29/67

SHEET 24 OF 44 SHEETS

266

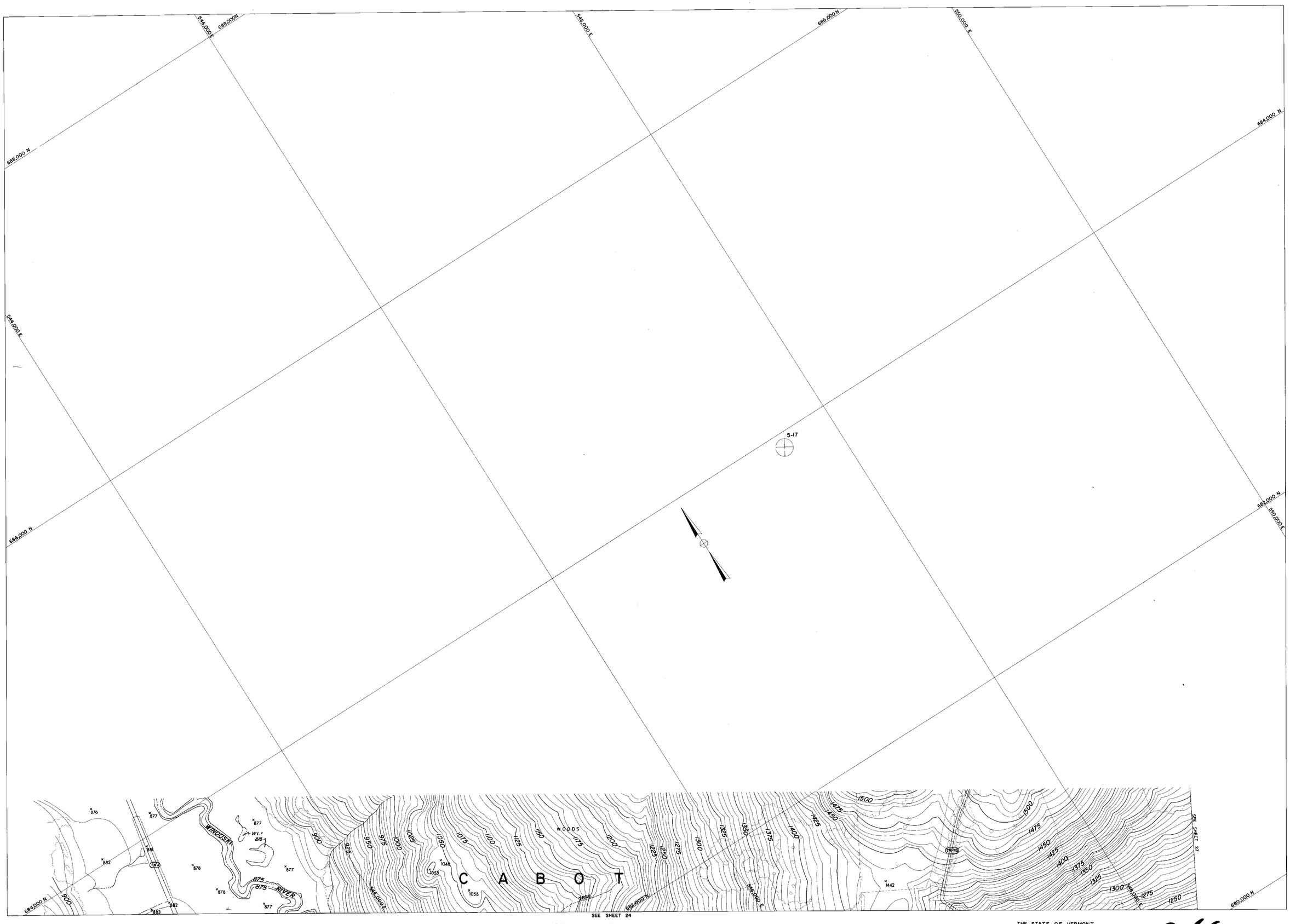

SEE SHEET 24

COMPILED BY PHOTOGRAMETRIC METHODS

MOORE SURVEY & MAPPING CORP.

CONTROL BY VT. GEODETIC SURVEY, U.S.C.&G.S. & M.S.&M. CORP.

Scale: 1 : 2400

200 0 200 400 600 800 feet

CONTOUR INTERVAL 5'
DATUM: MEAN SEA LEVEL 1929
2000' GRID BASED ON VERMONT STATE PLANE COORDINATE SYSTEM
TRANSVERSE MERCATOR PROJECTION

THE STATE OF VERMONT
DEPARTMENT OF HIGHWAYS
MONTPELIER-E. MONTPELIER-BERLIN
PLAIN.-MARSH.-CABOT-DANVILLE
TOPOGRAPHIC MAP

CONTRACT 2-67 DATE OF PHOTOGRAPHY: 5/13/67 5/29/67
SHEET 25 OF 44 SHEETS

266

SEE SHEET 27

CABOT
MARSHFIELD

GROTON - MARSHFIELD STATE HIGHWAY

POWER LINE

TRAIL

TRAIL

DREW
MOUNTAIN

WOODS

WOODS

WOODS

SEE SHEET 24

SEE SHEET 23

680,000N

678,000N

676,000N

674,000N

672,000N

548,000E

546,000E

544,000E

COMPILED BY PHOTOGRAMETRIC METHODS

MOORE SURVEY & MAPPING CORP.

CONTROL BY VT. GEODETIC SURVEY, U.S.C.&G.S. & M.S.&M. CORP.

Scale: 1 : 2400

200 0 200 400 600 800 feet

CONTOUR INTERVAL 5'

DATUM: MEAN SEA LEVEL 1929

2000' GRID BASED ON VERMONT STATE PLANE COORDINATE SYSTEM

TRANSVERSE MERCATOR PROJECTION

THE STATE OF VERMONT
DEPARTMENT OF HIGHWAYS
MONTPELIER – E. MONTPELIER – BERLIN
PLAIN. – MARSH. – CABOT – DANVILLE
TOPOGRAPHIC MAP

CONTRACT 2-67 DATE OF PHOTOGRAPHY: 5/13/67 5/29/67

SHEET 26 OF 44 SHEETS

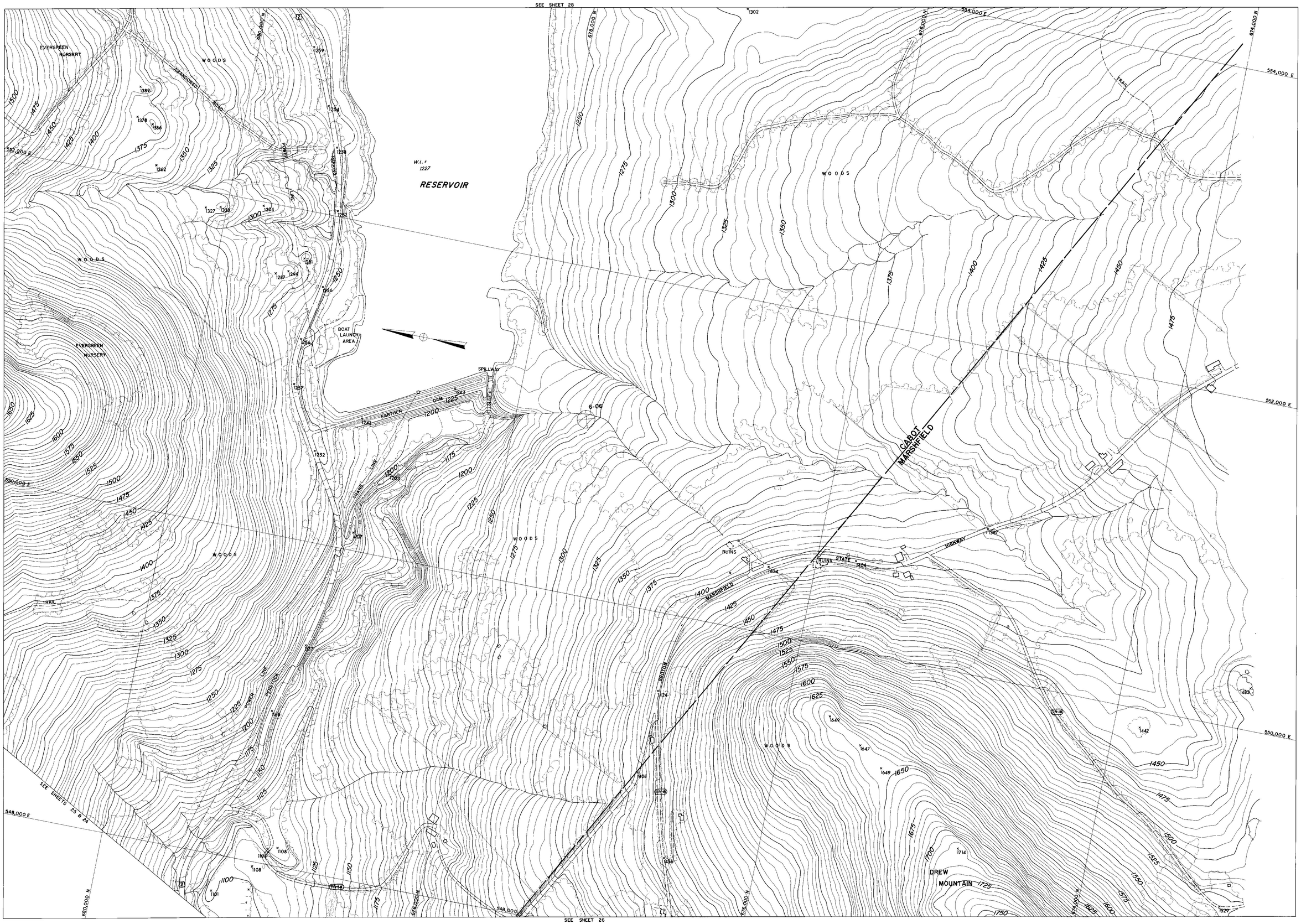

COMPILED BY PHOTOGRAMETRIC METHODS

MOORE SURVEY & MAPPING CORP.

CONTROL BY VT. GEODETIC SURVEY, U.S.C.&G.S. & M.S.&M. CORP.

Scale: 1 : 2400

200 0 200 400 600 800 feet

CONTOUR INTERVAL 5'

DATUM: MEAN SEA LEVEL 1929

2000' GRID BASED ON VERMONT STATE PLANE COORDINATE SYSTEM

TRANSVERSE MERCATOR PROJECTION

THE STATE OF VERMONT
DEPARTMENT OF HIGHWAYS
MONTPELIER-E. MONTPELIER-BERLIN
PLAIN.-MARSH.-CABOT-DANVILLE
TOPOGRAPHIC MAP

CONTRACT 2-67 DATE OF PHOTOGRAPHY: 5/13/67 5/29/67

SHEET 27 OF 44 SHEETS

266

C A B O T

RESERVOIR

SEE SHEET 31

SEE SHEET 30

SEE SHEET 29

SEE SHEET 27

SALVAGE YARD

EVERGREEN NURSERY

ROCKS

6-07

TRAIL

POWER LINE

WOODS

W.L.= 1274

W.L.= 1227

558,000 E

556,000 E

554,000 E

682,000 N

680,000 N

678,000 N

676,000 N

674,000 N

COMPILED BY PHOTOGRAMETRIC METHODS

MOORE SURVEY & MAPPING CORP.

CONTROL BY VT. GEODETIC SURVEY, U.S.C.&G.S. & M.S.&M. CORP.

Scale: 1 : 2400

200 0 200 400 600 800 feet

CONTOUR INTERVAL 5'

DATUM: MEAN SEA LEVEL 1929

2000' GRID BASED ON VERMONT STATE PLANE COORDINATE SYSTEM

TRANSVERSE MERCATOR PROJECTION

THE STATE OF VERMONT
DEPARTMENT OF HIGHWAYS
MONTPELIER–E. MONTPELIER–BERLIN
PLAIN.–MARSH.–CABOT–DANVILLE
TOPOGRAPHIC MAP

CONTRACT 2-67 DATE OF PHOTOGRAPHY: 5/13/67 5/29/67

SHEET 28 OF 44 SHEETS

266

SEE SHEET 28

SEE SHEET 30

RESERVOIR

W.L. = 1227

ROCKS

CABOT
MARSHFIELD

CABOT
PEACHAM

WASHINGTON CO.
CALEDONIA CO.

MARSFIELD
PEACHAM

PEACHAM
CORNER

PEACHAM
POND

W.L. = 1399

EARTHEN DAM

EARTHEN DAM
W.L.
1526

GROTON - MARSHFIELD STATE HIGHWAY

WOODS

558,000 E

560,000 E

562,000 E

564,000 E

566,000 E

568,000 E

670,000 N

672,000 N

674,000 N

COMPILED BY PHOTOGRAMETRIC METHODS

MOORE SURVEY & MAPPING CORP.

CONTROL BY V.T. GEODETIC SURVEY, U.S.C.&G.S. & M.S.&M. CORP.

Scale: 1 : 2400

200 0 200 400 600 800 feet

CONTOUR INTERVAL 5'

DATUM: MEAN SEA LEVEL 1929

2000' GRID BASED ON VERMONT STATE PLANE COORDINATE SYSTEM
TRANSVERSE MERCATOR PROJECTION

THE STATE OF VERMONT
DEPARTMENT OF HIGHWAYS
MONTPELIER-E. MONTPELIER-BERLIN
PLAIN.-MARSH.-CABOT-DANVILLE
TOPOGRAPHIC MAP

CONTRACT 2-67 DATE OF PHOTOGRAPHY: 5/13/67 5/29/67
SHEET 29 OF 44 SHEETS

266

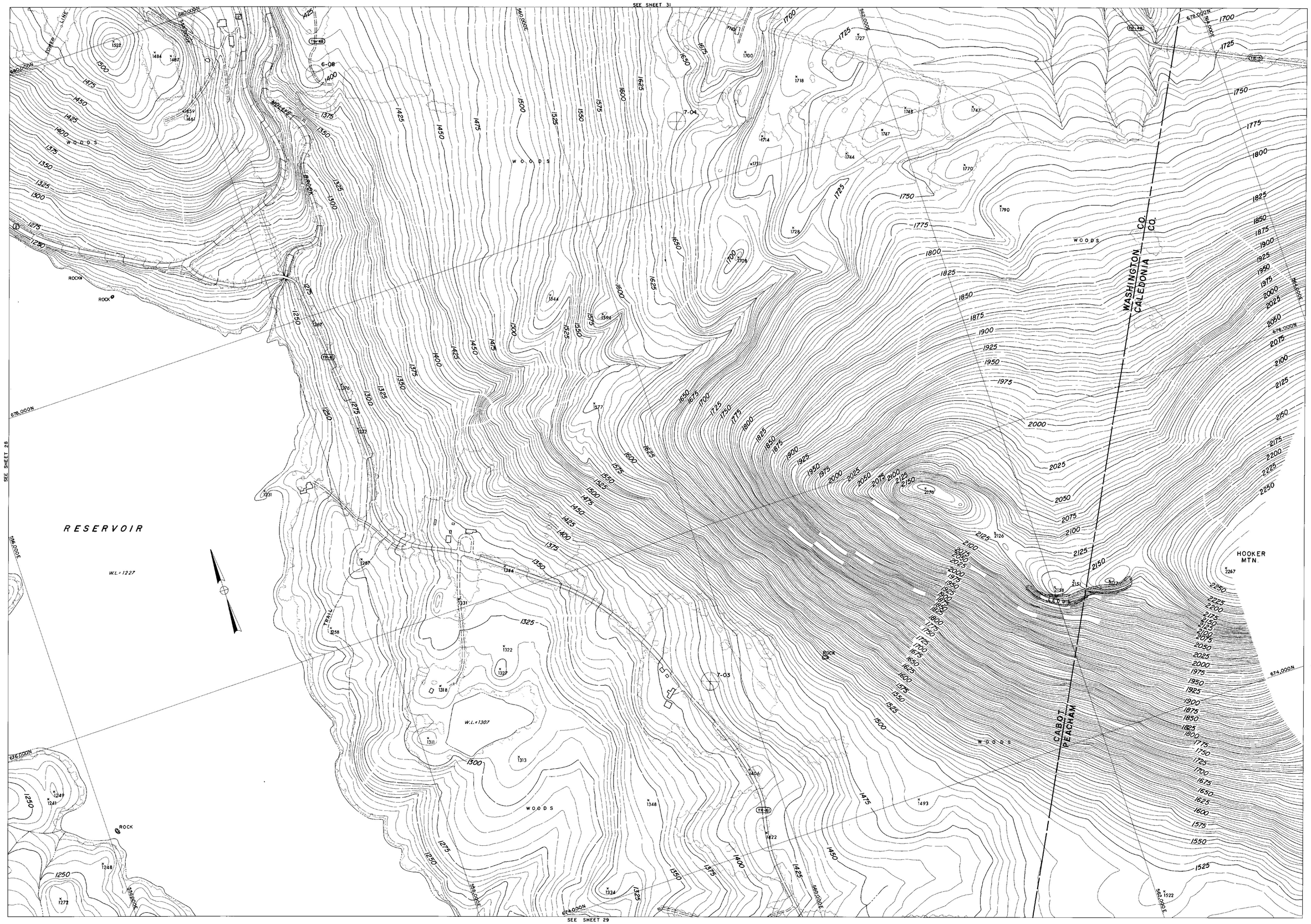

COMPILED BY PHOTOGRAMETRIC METHODS

MOORE SURVEY & MAPPING CORP.

CONTROL BY VT. GEODETIC SURVEY, U.S.C.&G.S. & M.S.&M. CORP.

Scale: 1 : 2400

200 0 200 400 600 800 feet

CONTOUR INTERVAL 5'

DATUM: MEAN SEA LEVEL 1929

2000' GRID BASED ON VERMONT STATE PLANE COORDINATE SYSTEM

TRANSVERSE MERCATOR PROJECTION

THE STATE OF VERMONT
DEPARTMENT OF HIGHWAYS
MONTPELIER–E. MONTPELIER–BERLIN
PLAIN.–MARSH.–CABOT–DANVILLE
TOPOGRAPHIC MAP

CONTRACT 2-67 DATE OF PHOTOGRAPHY: 5/13/67 5/29/67

SHEET 30 OF 44 SHEETS

266

SEE SHEET 32

SEE SHEET 28

SEE SHEET 30

COMPILED BY PHOTOGRAMETRIC METHODS

MOORE SURVEY & MAPPING CORP.

CONTROL BY VT. GEODETIC SURVEY, U.S.C.&G.S. & M.S.&M. CORP.

Scale: 1 : 2400

200 0 200 400 600 800 feet

CONTOUR INTERVAL 5'

DATUM: MEAN SEA LEVEL 1929

2000' GRID BASED ON VERMONT STATE PLANE COORDINATE SYSTEM

TRANSVERSE MERCATOR PROJECTION

THE STATE OF VERMONT
DEPARTMENT OF HIGHWAYS
MONTPELIER–E. MONTPELIER–BERLIN
PLAIN.–MARSH.–CABOT–DANVILLE
TOPOGRAPHIC MAP

CONTRACT 2-67 DATE OF PHOTOGRAPHY: 5/13/67 5/29/67

SHEET 31 OF 44 SHEETS

266

SEE SHEET 33

C A B O T

EAST CABOT

SEE SHEET 31

COMPILED BY PHOTOGRAMETRIC METHODS

MOORE SURVEY & MAPPING CORP.

CONTROL BY VT. GEODETIC SURVEY, U.S.C.&G.S. & M.S.&M. CORP.

Scale: 1 : 2400

200 0 200 400 600 800 feet

CONTOUR INTERVAL 5'

DATUM: MEAN SEA LEVEL 1929

2000' GRID BASED ON VERMONT STATE PLANE COORDINATE SYSTEM

TRANSVERSE MERCATOR PROJECTION

THE STATE OF VERMONT
DEPARTMENT OF HIGHWAYS
MONTPELIER—E. MONTPELIER—BERLIN
PLAIN.—MARSH.—CABOT—DANVILLE
TOPOGRAPHIC MAP

CONTRACT 2-67 DATE OF PHOTOGRAPHY: 5/13/67 5/29/67

SHEET 32 OF 44 SHEETS

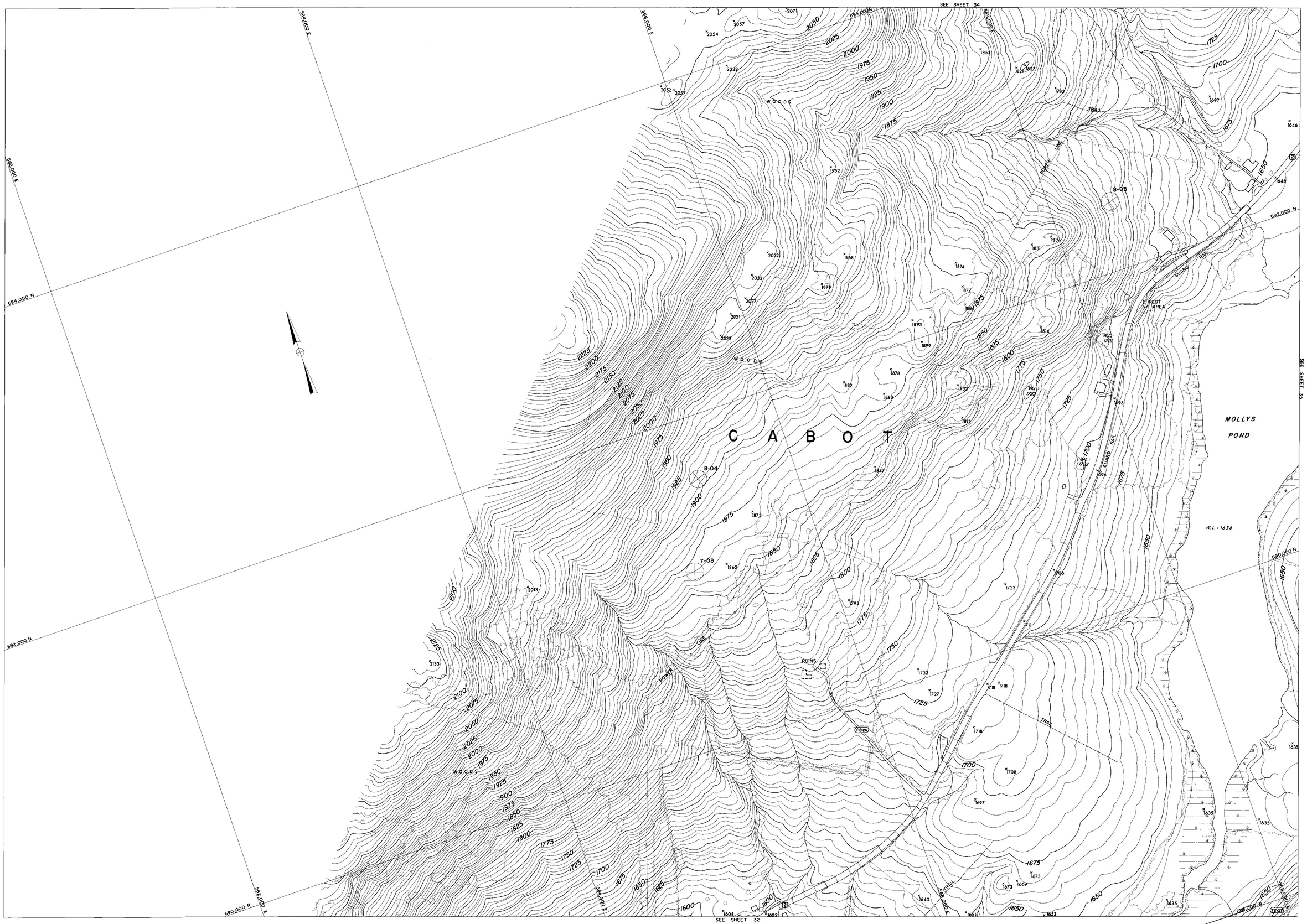

COMPILED BY PHOTOGRAMETRIC METHODS

MOORE SURVEY & MAPPING CORP.

CONTROL BY VT. GEODETIC SURVEY, U.S.C.&G.S. & M.S.&M. CORP.

Scale: 1 : 2400

200 0 200 400 600 800 feet

CONTOUR INTERVAL 5'

DATUM: MEAN SEA LEVEL 1929

2000' GRID BASED ON VERMONT STATE PLANE COORDINATE SYSTEM

TRANSVERSE MERCATOR PROJECTION

THE STATE OF VERMONT
DEPARTMENT OF HIGHWAYS
MONTPELIER-E. MONTPELIER-BERLIN
PLAIN-MARSH-CABOT-DANVILLE
TOPOGRAPHIC MAP

CONTRACT 2-67 DATE OF PHOTOGRAPHY: 5/13/67 5/29/67

SHEET 33 OF 44 SHEETS

266

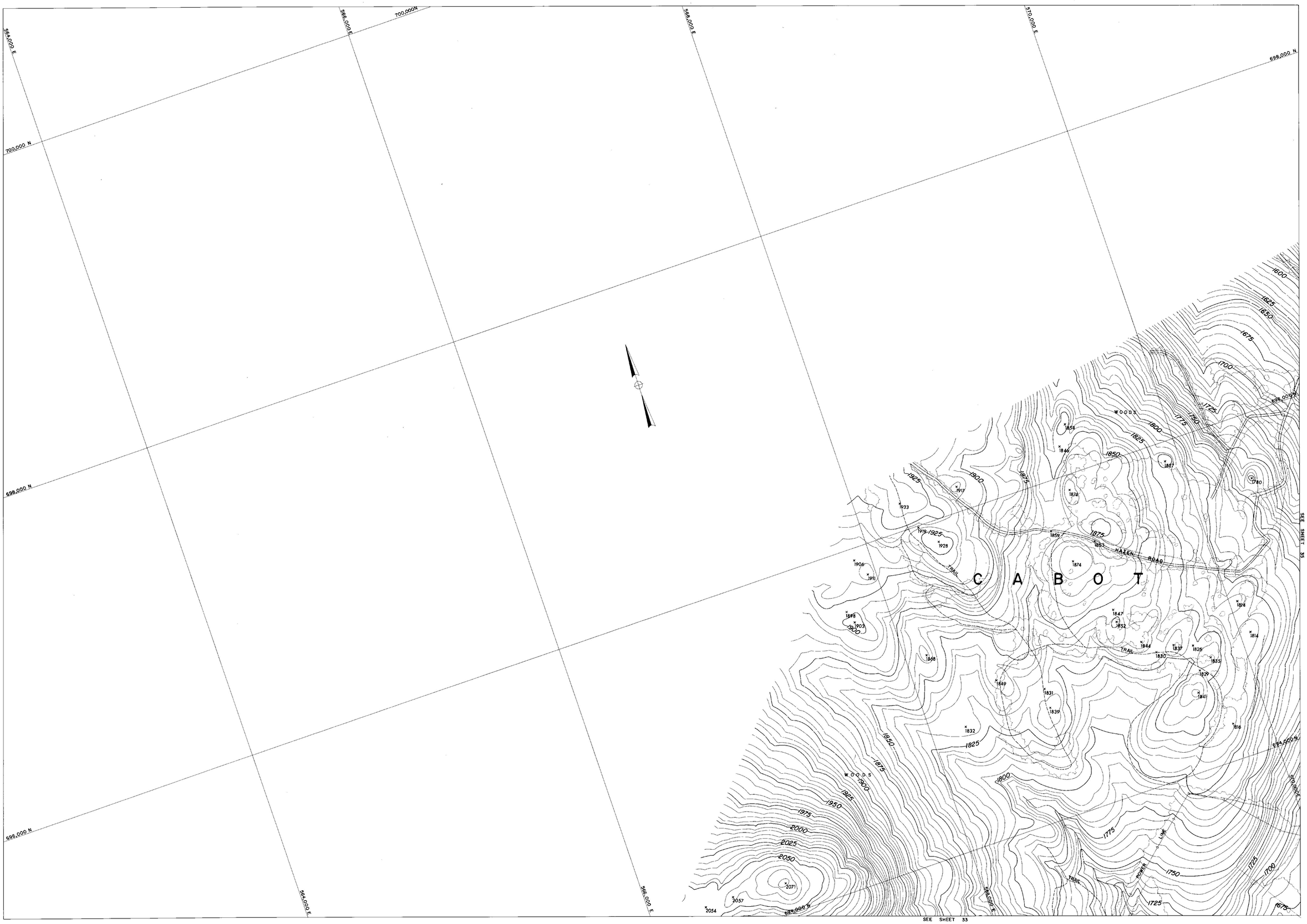

COMPILED BY PHOTOGRAMETRIC METHODS

MOORE SURVEY & MAPPING CORP.

CONTROL BY VT. GEODETIC SURVEY, U.S.C.&G.S. & M.S.&M. CORP.

Scale: 1 : 2400

200 0 200 400 600 800 feet

CONTOUR INTERVAL 5'

DATUM: MEAN SEA LEVEL 1929

2000' GRID BASED ON VERMONT STATE PLANE COORDINATE SYSTEM

TRANSVERSE MERCATOR PROJECTION

THE STATE OF VERMONT

DEPARTMENT OF HIGHWAYS

MONTPELIER-E. MONTPELIER-BERLIN

PLAIN.-MARSH.-CABOT-DANVILLE

TOPOGRAPHIC MAP

CONTRACT 2-67 DATE OF PHOTOGRAPHY: 5/13/67 5/29/67

SHEET 34 OF 44 SHEETS

266

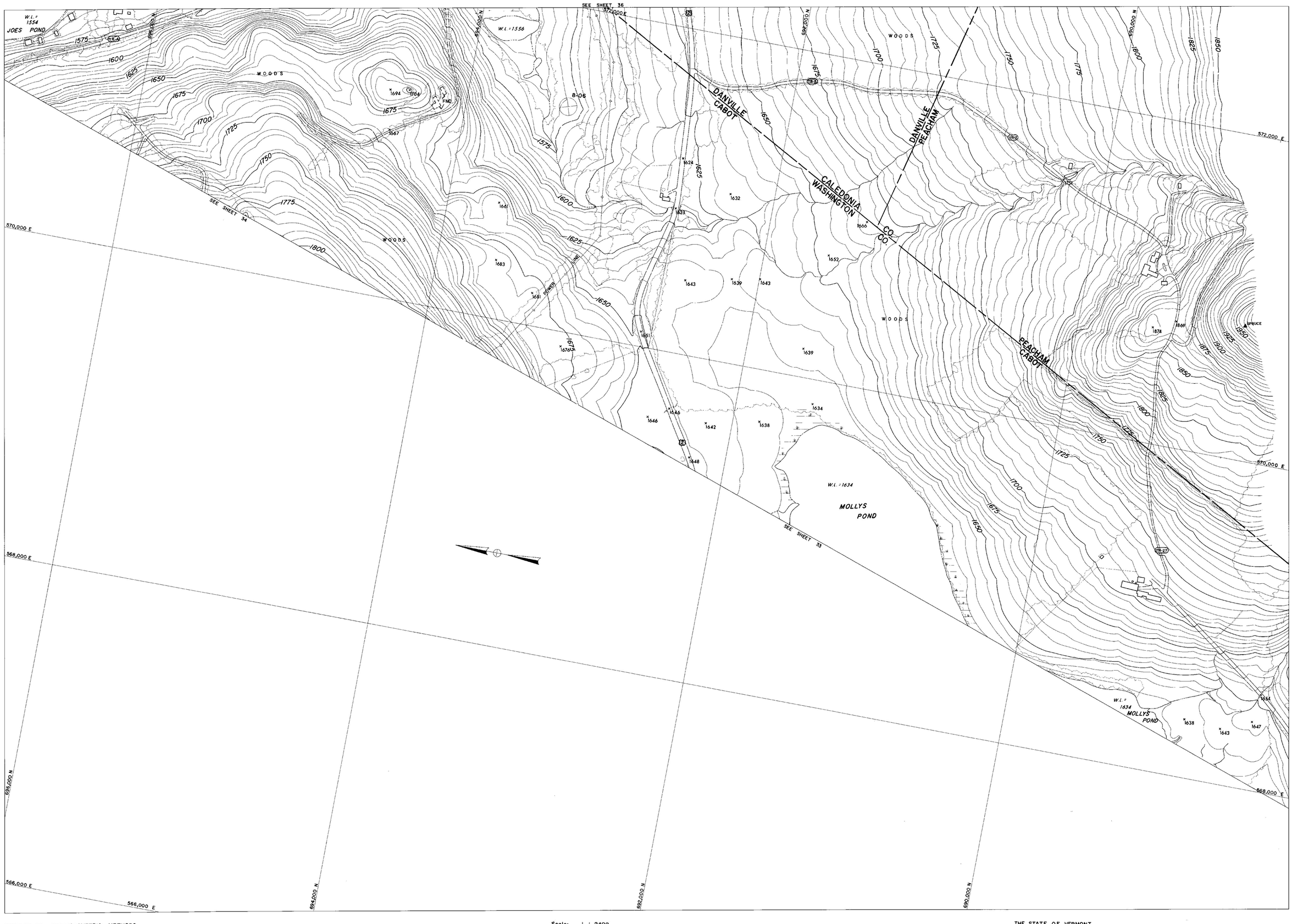

COMPILED BY PHOTOGRAMETRIC METHODS
MOORE SURVEY & MAPPING CORP.
CONTROL BY VT. GEODETIC SURVEY, U.S.C.&G.S. & M.S.&M. CORP.

Scale: 1 : 2400
200 0 200 400 600 800 feet
CONTOUR INTERVAL 5'
DATUM: MEAN SEA LEVEL 1929
2000' GRID BASED ON VERMONT STATE PLANE COORDINATE SYSTEM
TRANSVERSE MERCATOR PROJECTION

THE STATE OF VERMONT
DEPARTMENT OF HIGHWAYS
MONTPELIER–E. MONTPELIER–BERLIN
PLAIN.–MARSH.–CABOT–DANVILLE
TOPOGRAPHIC MAP
CONTRACT 2-67 DATE OF PHOTOGRAPHY: 5/13/67 5/29/67
SHEET 35 OF 44 SHEETS.

266

SEE SHEET 37

SEE SHEET 35

COMPILED BY PHOTOGRAMETRIC METHODS

MOORE SURVEY & MAPPING CORP.

CONTROL BY VT. GEODETIC SURVEY, U.S.C.&G.S. & M.S.&M. CORP.

Scale: 1 : 2400

200 0 400 600 800 feet

CONTOUR INTERVAL 5'

DATUM: MEAN SEA LEVEL 1929

2000' GRID BASED ON VERMONT STATE PLANE COORDINATE SYSTEM

TRANSVERSE MERCATOR PROJECTION

THE STATE OF VERMONT
DEPARTMENT OF HIGHWAYS
MONTPELIER–E. MONTPELIER–BERLIN
PLAIN.–MARSH.–CABOT–DANVILLE
TOPOGRAPHIC MAP

CONTRACT 2-67 DATE OF PHOTOGRAPHY: 5/13/67 5/29/67

SHEET 36 OF 44 SHEETS

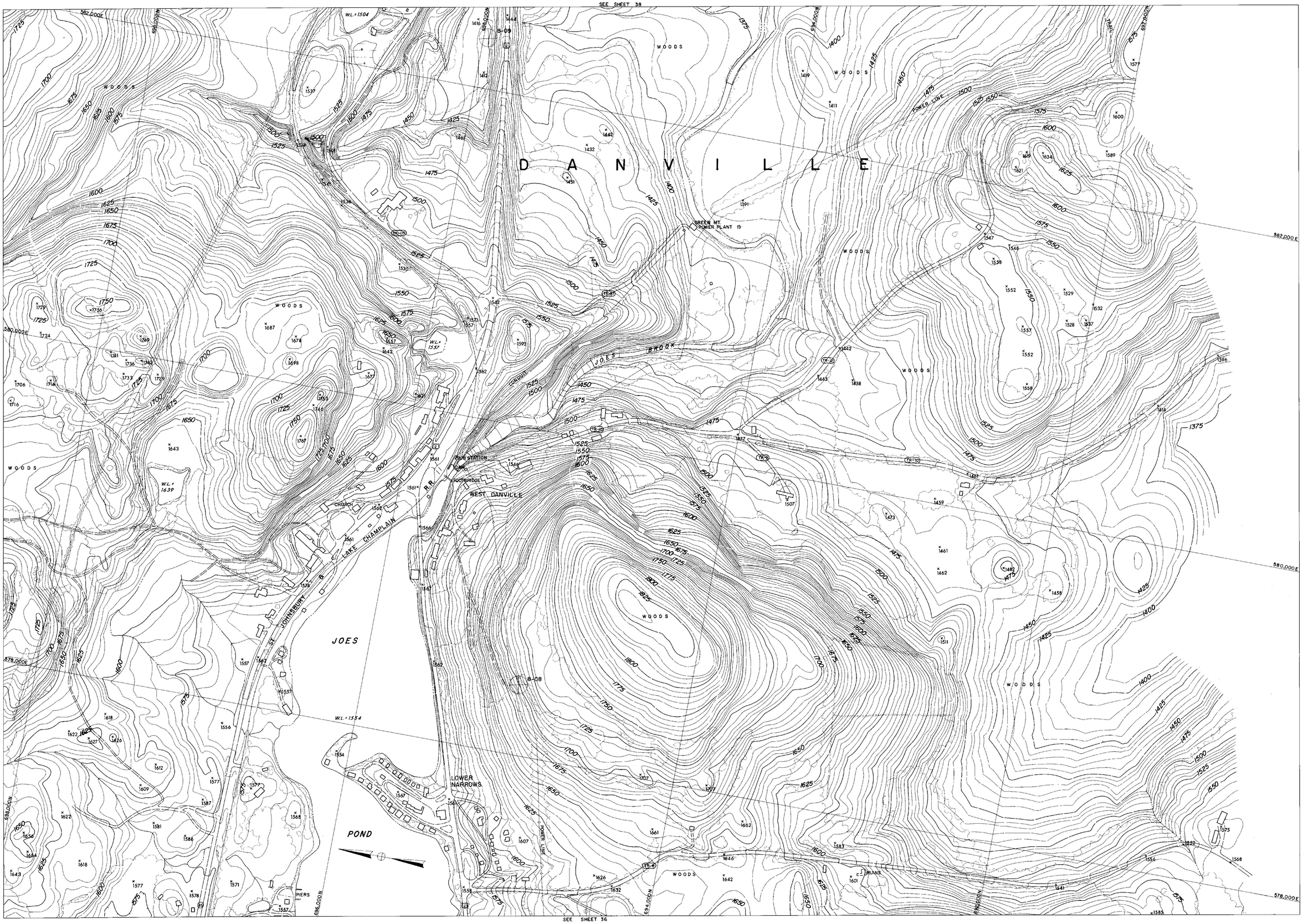

COMPILED BY PHOTOGRAMETRIC METHODS

MOORE SURVEY & MAPPING CORP.

CONTROL BY VT. GEODETIC SURVEY, U.S.C.&G.S. & M.S.&M. CORP.

Scale: 1 : 2400

200 0 200 400 600 800 feet

CONTOUR INTERVAL 5'

DATUM: MEAN SEA LEVEL 1929

2000' GRID BASED ON VERMONT STATE PLANE COORDINATE SYSTEM

TRANSVERSE MERCATOR PROJECTION

THE STATE OF VERMONT
DEPARTMENT OF HIGHWAYS
MONTPELIER–E. MONTPELIER–BERLIN
PLAIN.–MARSH.–CABOT–DANVILLE
TOPOGRAPHIC MAP

CONTRACT 2-67 DATE OF PHOTOGRAPHY: 5/13/67 5/29/67

SHEET 37 OF 44 SHEETS

266

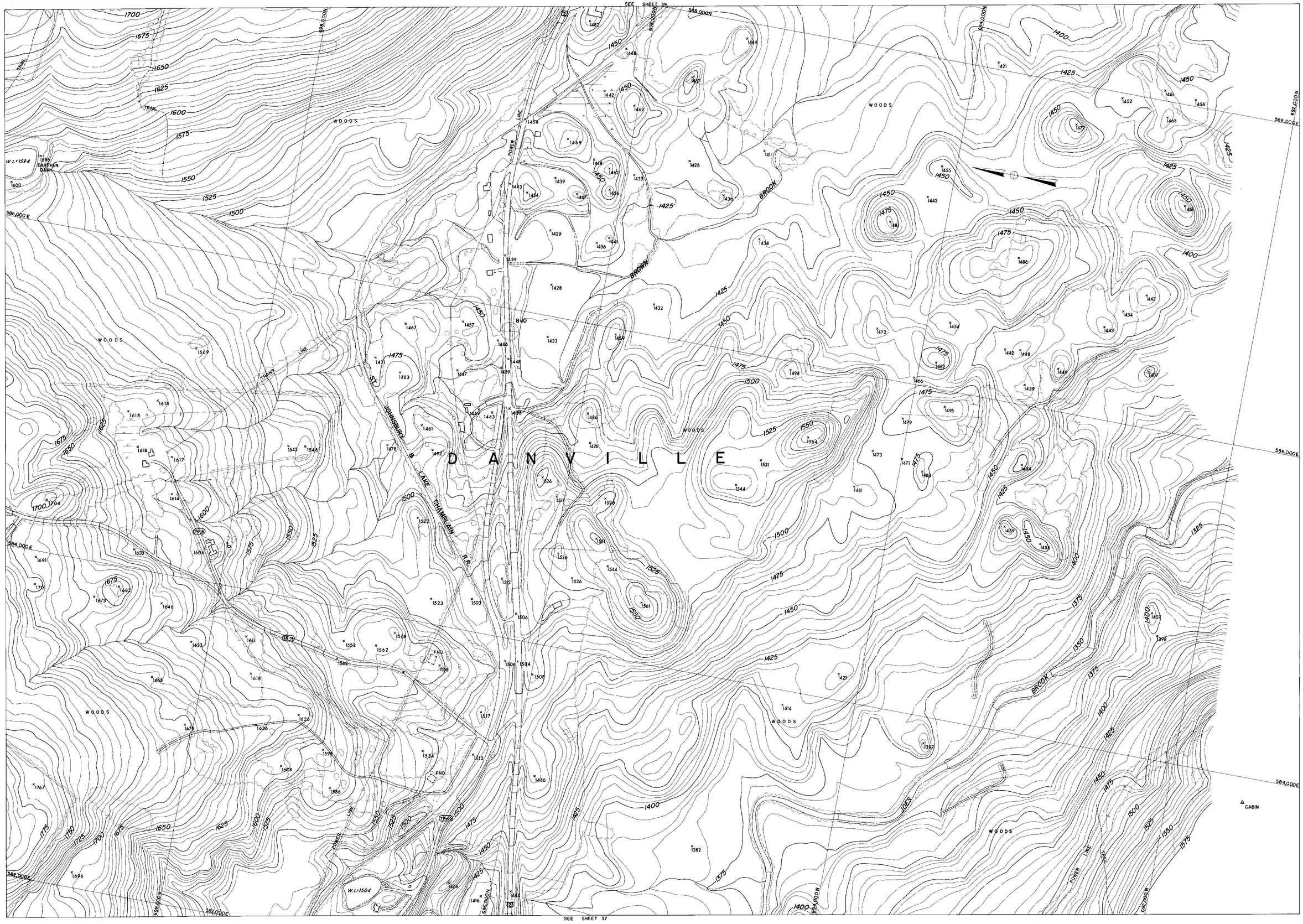

COMPILED BY PHOTOGRAMETRIC METHODS

MOORE SURVEY & MAPPING CORP.

CONTROL BY V.T. GEODETIC SURVEY, U.S.C.&G.S. & M.S.&M. CORP.

Scale: 1 : 2400

200 0 200 400 600 800 feet

CONTOUR INTERVAL 5'

DATUM: MEAN SEA LEVEL 1929

2000' GRID BASED ON VERMONT STATE PLANE COORDINATE SYSTEM

TRANSVERSE MERCATOR PROJECTION

THE STATE OF VERMONT
DEPARTMENT OF HIGHWAYS
MONTPELIER-E.MONTPELIER-BERLIN
PLAIN.-MARSH.-CABOT-DANVILLE
TOPOGRAPHIC MAP

CONTRACT 2-67 DATE OF PHOTOGRAPHY: 5/13/67 5/29/67

SHEET 38 OF 44 SHEETS

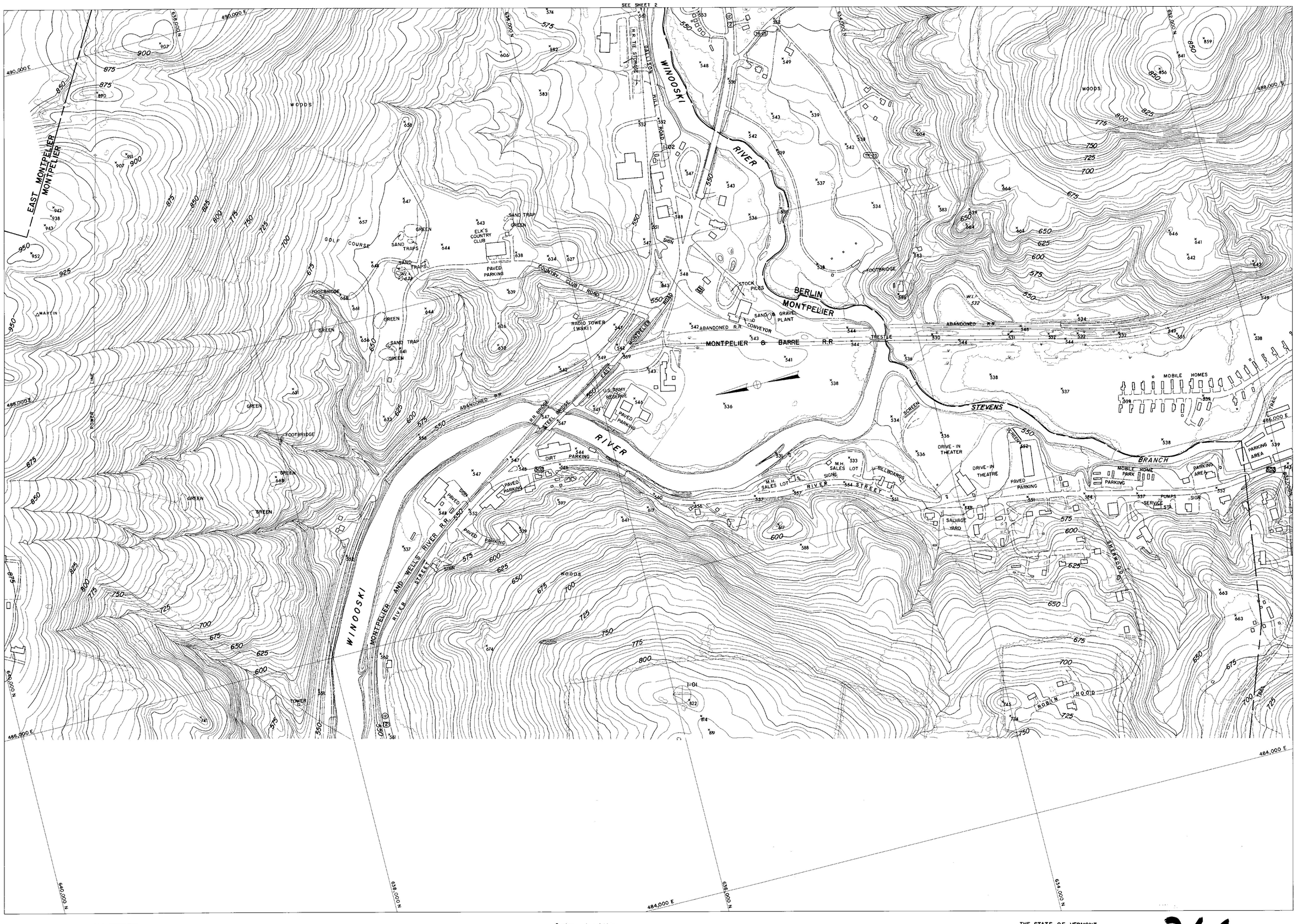

COMPILED BY PHOTOGRAMETRIC METHODS

MOORE SURVEY & MAPPING CORP.

CONTROL BY VT. GEODETIC SURVEY, U.S.C.&G.S. & M.S.&M. CORP.

Scale: 1 : 2400

200 0 200 400 600 800 feet

CONTOUR INTERVAL 5'

DATUM: MEAN SEA LEVEL 1929

2000' GRID BASED ON VERMONT STATE PLANE COORDINATE SYSTEM

TRANSVERSE MERCATOR PROJECTION

THE STATE OF VERMONT
DEPARTMENT OF HIGHWAYS
MONTPELIER–E. MONTPELIER–BERLIN
PLAIN.–MARSH.–CABOT–DANVILLE
TOPOGRAPHIC MAP

CONTRACT 2-67 DATE OF PHOTOGRAPHY: 5/13/67 5/29/67

SHEET 1 OF 44 SHEETS

266

MIDDLEBURY

Spring Map Photogrammetry

1" = 200'

"JPL"

1 of 3

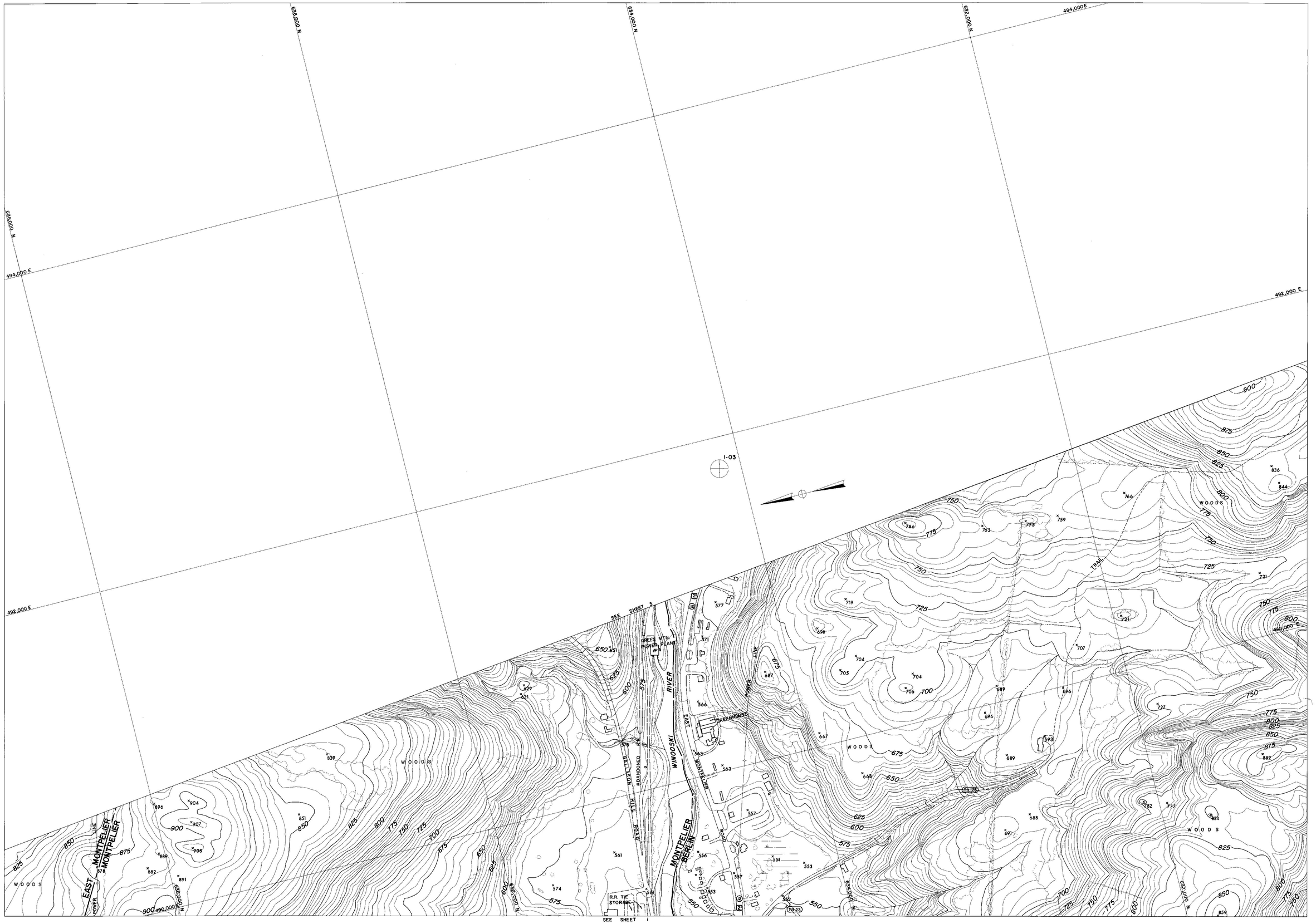

COMPILED BY PHOTOGRAMETRIC METHODS

MOORE SURVEY & MAPPING CORP.

CONTROL BY VT. GEODETIC SURVEY, U.S.C.&G.S. & M.S.&M. CORP.

Scale: 1 : 2400

200 0 200 400 600 800 feet

CONTOUR INTERVAL 5'

DATUM: MEAN SEA LEVEL 1929

2000' GRID BASED ON VERMONT STATE PLANE COORDINATE SYSTEM

TRANSVERSE MERCATOR PROJECTION

THE STATE OF VERMONT
DEPARTMENT OF HIGHWAYS
MONTPELIER–E. MONTPELIER–BERLIN
PLAIN.–MARSH.–CABOT–DANVILLE
TOPOGRAPHIC MAP

CONTRACT 2-67 DATE OF PHOTOGRAPHY: 5/13/67 5/29/67

SHEET 2 OF 44 SHEETS

266

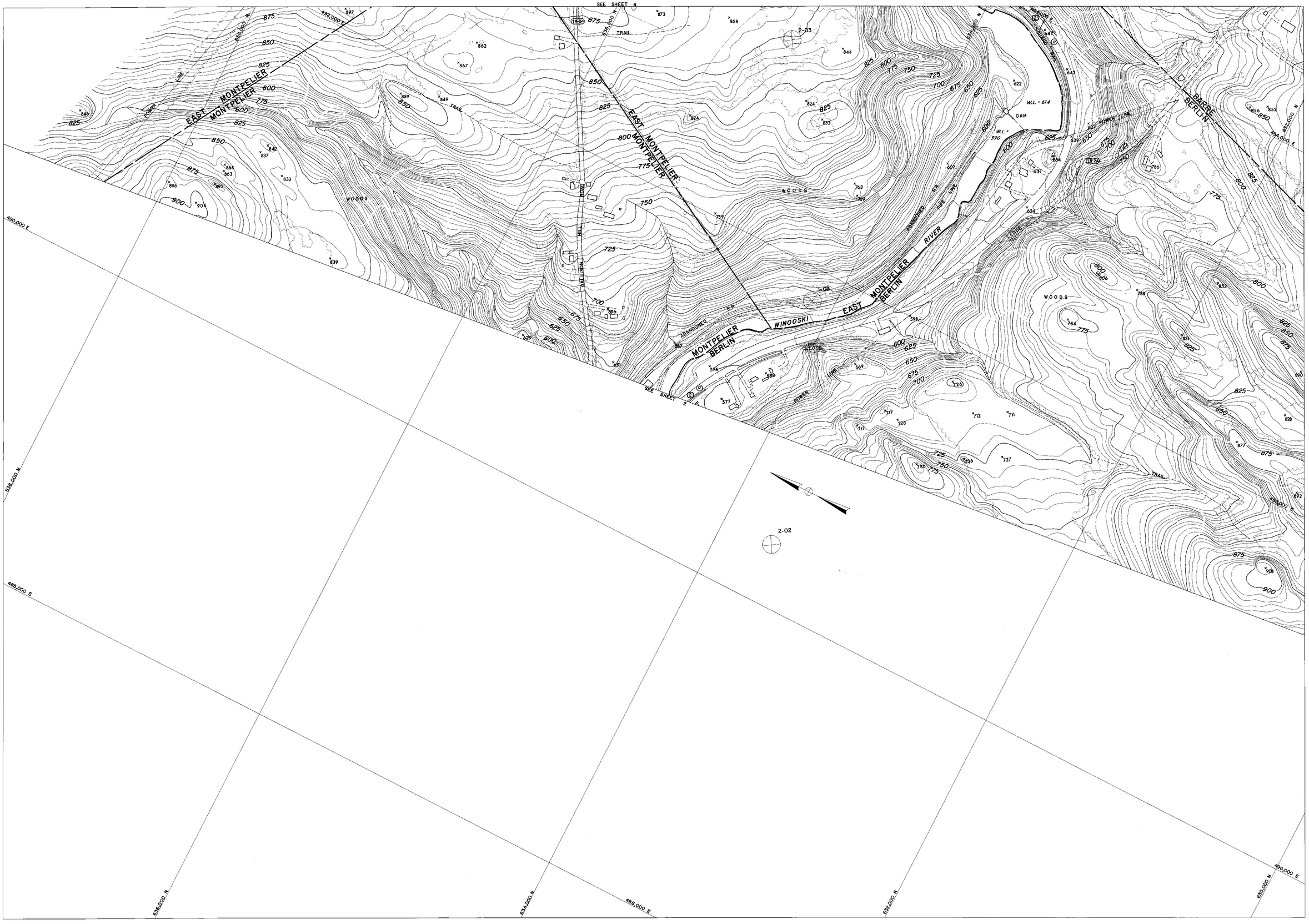

COMPILED BY PHOTOGRAMETRIC METHODS

MOORE SURVEY & MAPPING CORP.

CONTROL BY VT. GEODETIC SURVEY, U.S.C.&G.S. & M.S.&M. CORP.

Scale: 1 : 2400

200 0 200 400 600 800 feet

CONTOUR INTERVAL 5'

DATUM: MEAN SEA LEVEL 1929

2000' GRID BASED ON VERMONT STATE PLANE COORDINATE SYSTEM

TRANSVERSE MERCATOR PROJECTION

THE STATE OF VERMONT
DEPARTMENT OF HIGHWAYS
MONTPELIER – E. MONTPELIER – BERLIN
PLAIN. – MARSH. – CABOT – DANVILLE
TOPOGRAPHIC MAP

CONTRACT 2-67 DATE OF PHOTOGRAPHY: 5/13/67 5/29/67

SHEET 3 OF 44 SHEETS

266

SEE SHEET 5

SEE SHEET 3

COMPILED BY PHOTOGRAMETRIC METHODS

MOORE SURVEY & MAPPING CORP.

CONTROL BY VT. GEODETIC SURVEY, U.S.C.&G.S. & M.S.&M. CORP.

Scale: 1 : 2400

200 0 200 400 600 800 (ft)

CONTOUR INTERVAL 5'

DATUM: MEAN SEA LEVEL 1929

2000' GRID BASED ON VERMONT STATE PLANE COORDINATE SYSTEM

TRANSVERSE MERCATOR PROJECTION

THE STATE OF VERMONT

DEPARTMENT OF HIGHWAYS

MONTPELIER–E. MONTPELIER–BERLIN

PLAIN.–MARSH.–CABOT–DANVILLE

TOPOGRAPHIC MAP

CONTRACT 2-67 DATE OF PHOTOGRAPHY: 5/13/67 5/29/67

SHEET 4 OF 44 SHEETS

266

SEE SHEET 6

SEE SHEET 11

EAST MONTPELIER

BENNETT BROOK

WINOOSKI RIVER

WINOOSKI

ABANDONED R.R. GRADE

ABANDONED ROAD

PIONEER LINE

WOODS

LEDGE

SALVAGE YARD

2-06

2-05

SEE SHEET 4

COMPILED BY PHOTOGRAMETRIC METHODS

MOORE SURVEY & MAPPING CORP.

CONTROL BY VT. GEODETIC SURVEY, U.S.C.&G.S. & M.S.&M. CORP.

Scale: 1 : 2400

200 0 200 400 600 800 feet

CONTOUR INTERVAL 5'

DATUM: MEAN SEA LEVEL 1929

2000' GRID BASED ON VERMONT STATE PLANE COORDINATE SYSTEM

TRANSVERSE MERCATOR PROJECTION

THE STATE OF VERMONT
DEPARTMENT OF HIGHWAYS
MONTPELIER–E. MONTPELIER–BERLIN
PLAIN.–MARSH.–CABOT–DANVILLE
TOPOGRAPHIC MAP

CONTRACT 2-67 DATE OF PHOTOGRAPHY: 5/13/67 5/29/67

SHEET 5 OF 44 SHEETS

266

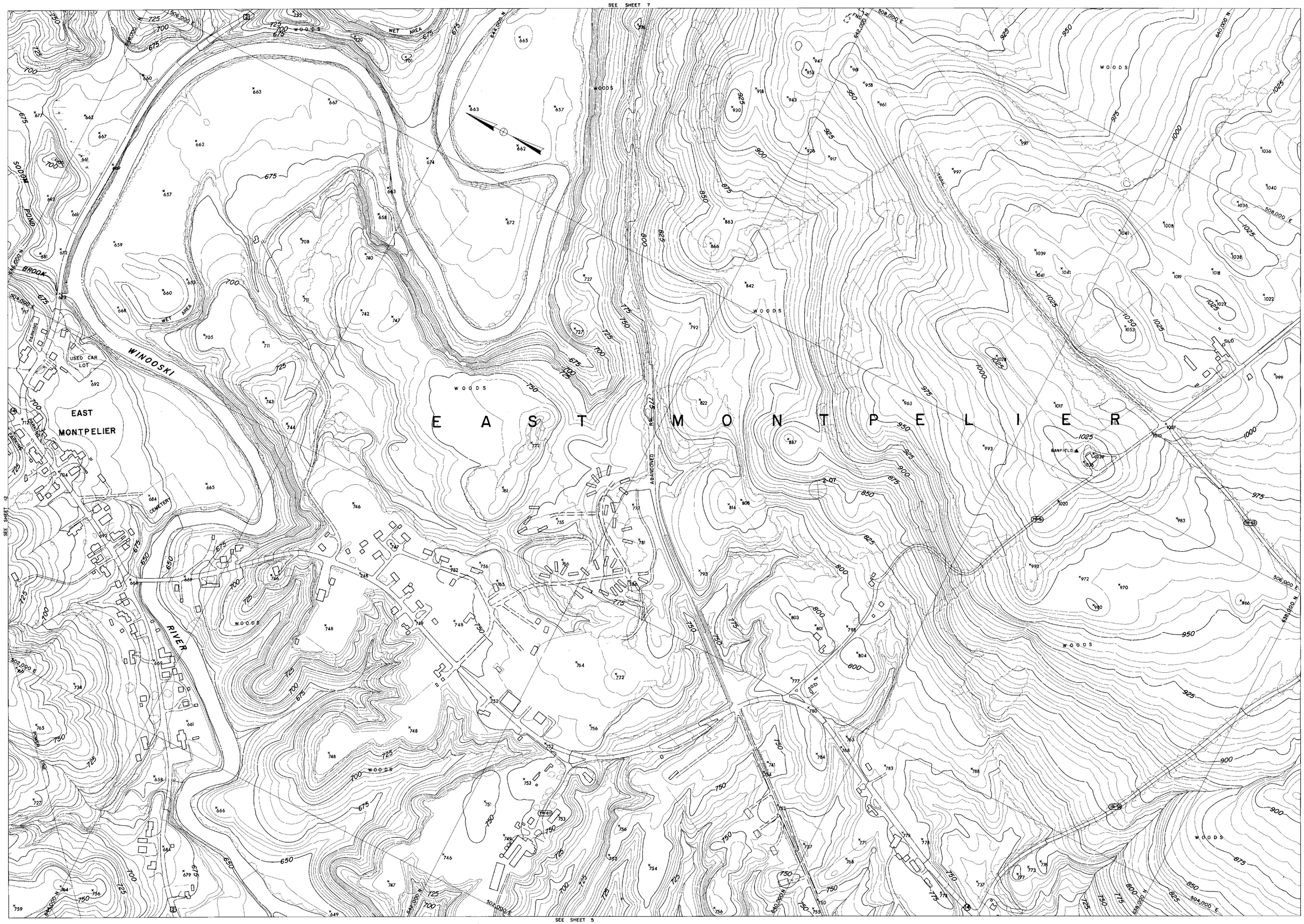

COMPILED BY PHOTOGRAMETRIC METHODS

MOORE SURVEY & MAPPING CORP.

CONTROL BY VT. GEODETIC SURVEY, U.S.C.&G.S. & M.S.&M. CORP.

Scale: 1 : 2400

200 0 200 400 600 800 feet

CONTOUR INTERVAL 5'

DATUM: MEAN SEA LEVEL 1929

2000' GRID BASED ON VERMONT STATE PLANE COORDINATE SYSTEM

TRANSVERSE MERCATOR PROJECTION

THE STATE OF VERMONT
DEPARTMENT OF HIGHWAYS
MONTPELIER–E. MONTPELIER–BERLIN
PLAIN.–MARSH.–CABOT–DANVILLE
TOPOGRAPHIC MAP

CONTRACT 2-67 DATE OF PHOTOGRAPHY: 5/13/67 5/29/67

SHEET 6 OF 44 SHEETS

266

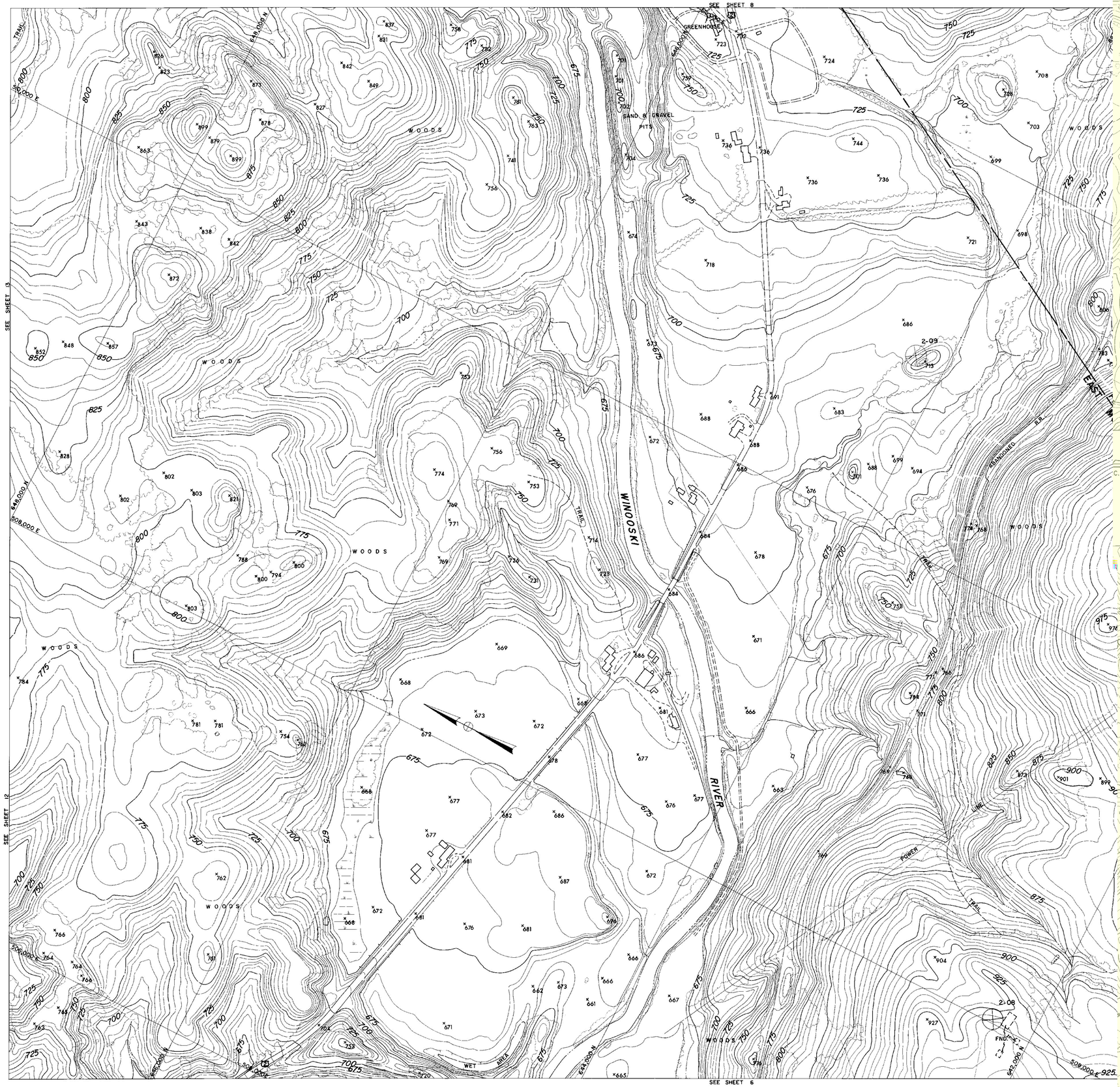

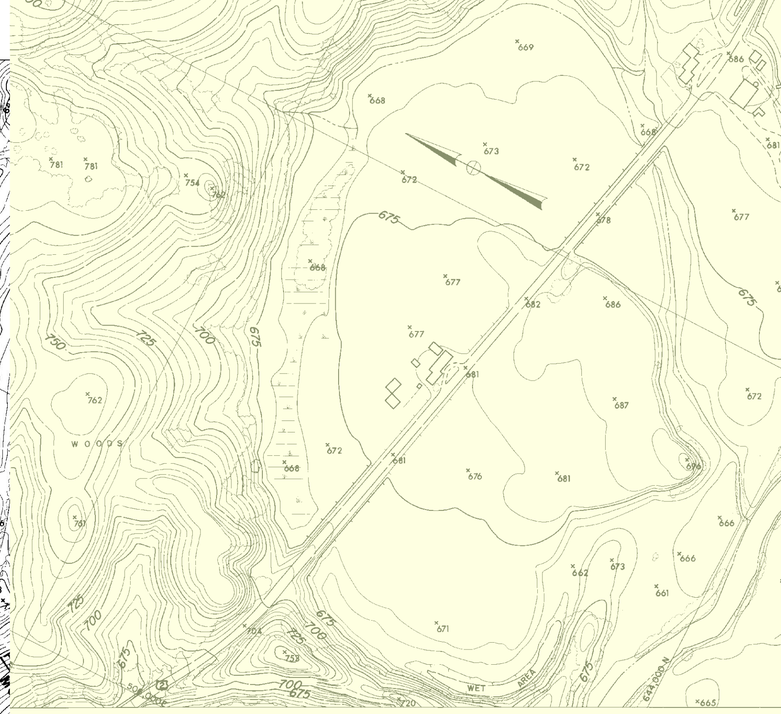

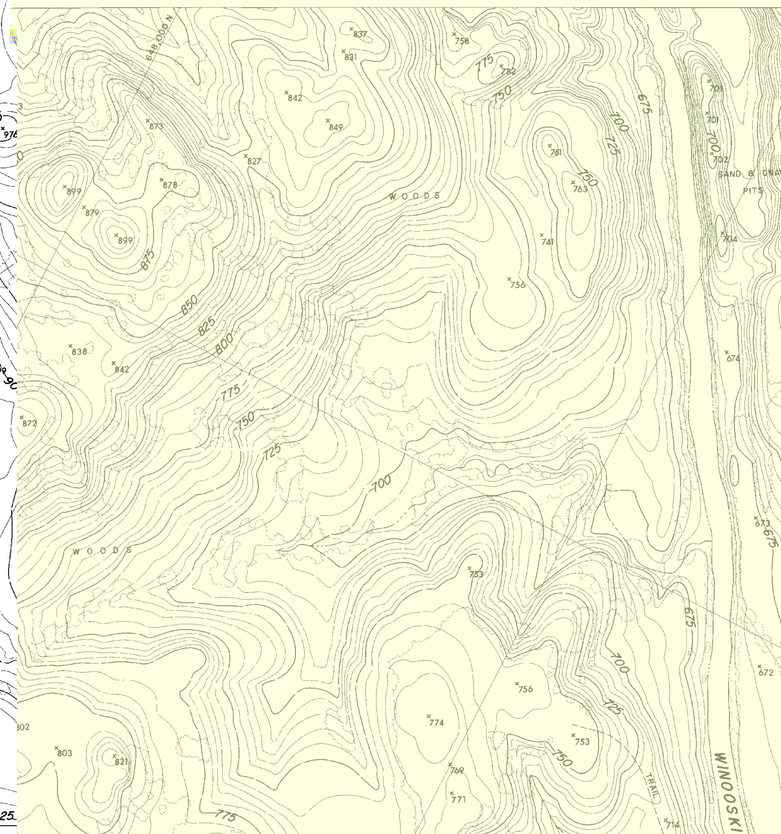

COMPILED BY PHOTOGRAMETRIC METHODS
MOORE SURVEY & MAPPING CORP.
CONTROL BY VT. GEODETIC SURVEY, U.S.C.&G.S. & M.S.B.M. CORP.

Scale: 1 : 2400
200 0 200 400 600 800 feet
CONTOUR INTERVAL 5'
DATUM: MEAN SEA LEVEL 1929
2000' GRID BASED ON VERMONT STATE PLANE COORDINATE SYSTEM
TRANSVERSE MERCATOR PROJECTION



COMPILED BY PHOTOGRAMETRIC METHODS

MOORE SURVEY & MAPPING CORP.

CONTROL BY VT. GEODETIC SURVEY, U.S.C.&G.S. & M.S.&M. CORP.

Scale: 1 : 2400

200 0 200 400 600 800 feet

CONTOUR INTERVAL 5'
DATUM: MEAN SEA LEVEL 1929
2000' GRID BASED ON VERMONT STATE PLANE COORDINATE SYSTEM
TRANSVERSE MERCATOR PROJECTION

THE STATE OF VERMONT
DEPARTMENT OF HIGHWAYS
MONTPELIER–E. MONTPELIER–BERLIN
PLAIN.–MARSH.–CABOT–DANVILLE
TOPOGRAPHIC MAP

CONTRACT 2-67 DATE OF PHOTOGRAPHY: 5/13/67 5/29/67
SHEET 8 OF 44 SHEETS

266

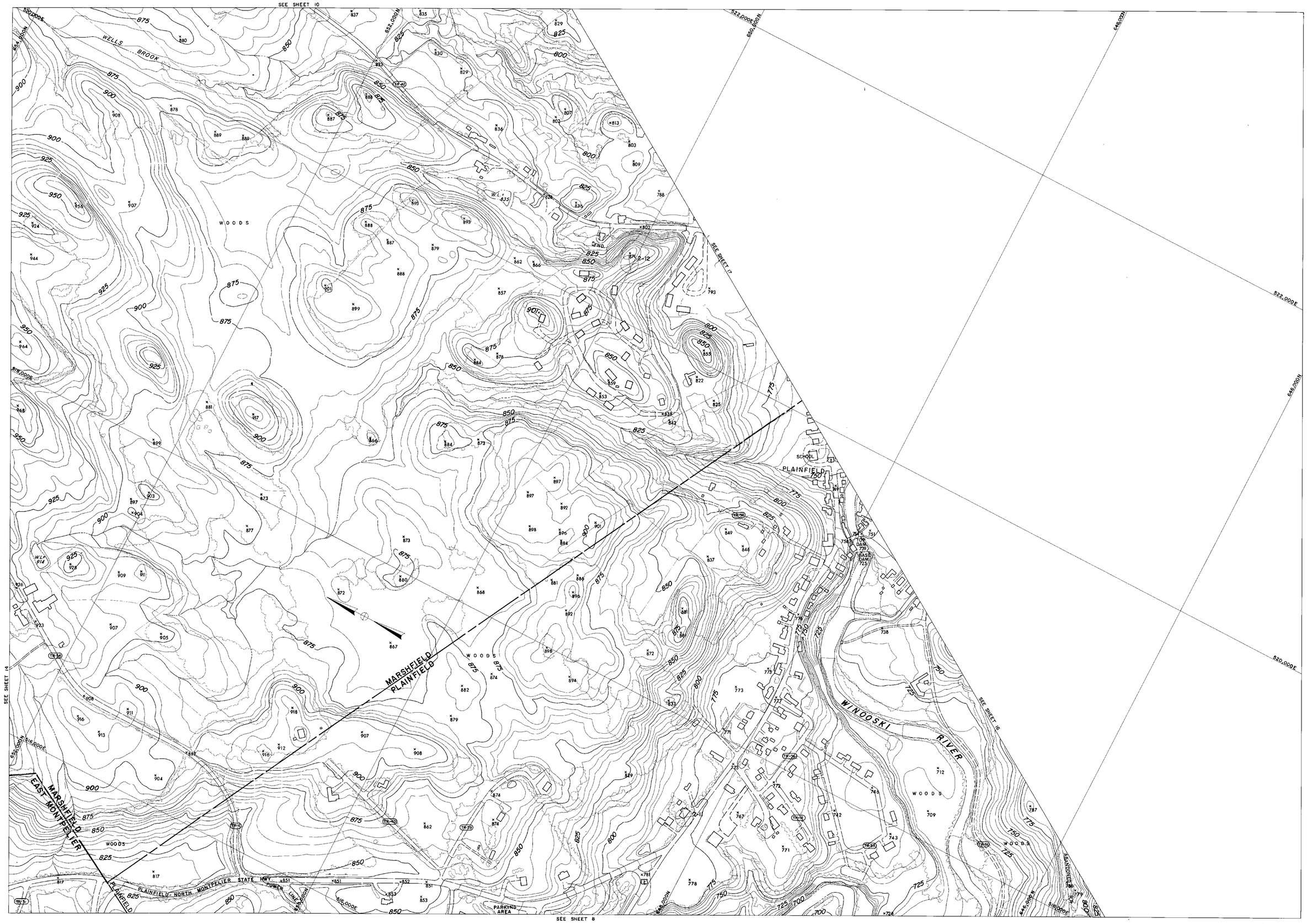

COMPILED BY PHOTOGRAMETRIC METHODS
MOORE SURVEY & MAPPING CORP.
CONTROL BY VT. GEODETIC SURVEY, U.S.C.&G.S. & M.S.&M. CORP.

Scale: 1 : 2400
200 0 200 400 600 800 feet
CONTOUR INTERVAL 5'
DATUM: MEAN SEA LEVEL 1929
2000' GRID BASED ON VERMONT STATE PLANE COORDINATE SYSTEM
TRANSVERSE MERCATOR PROJECTION

THE STATE OF VERMONT
DEPARTMENT OF HIGHWAYS
MONTPELIER-E. MONTPELIER-BERLIN
PLAIN.-MARSH.-CABOT-DANVILLE
TOPOGRAPHIC MAP

CONTRACT 2-67 DATE OF PHOTOGRAPHY: 5/13/67 5/29/67
SHEET 9 OF 44 SHEETS

266

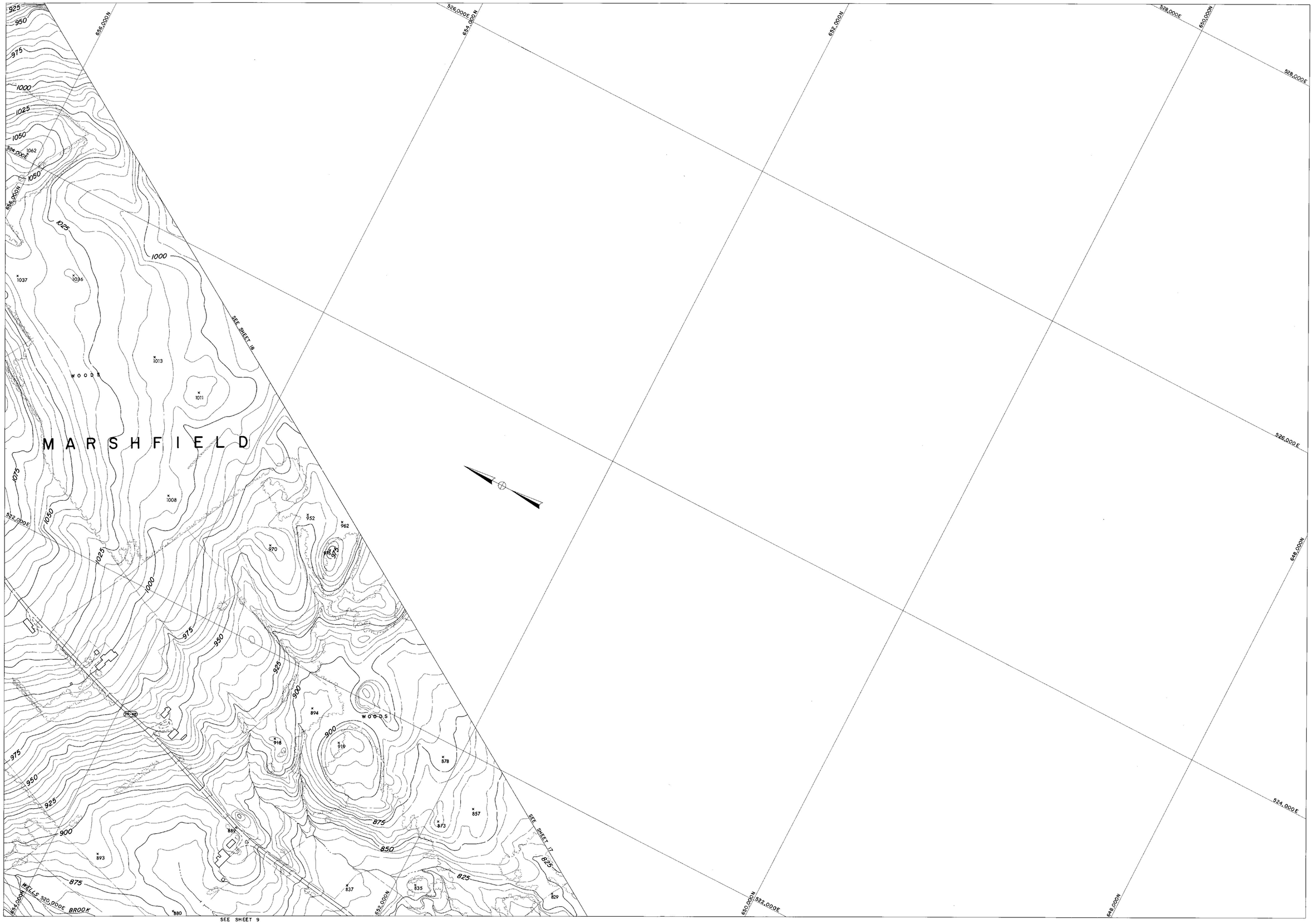

COMPILED BY PHOTOGRAMETRIC METHODS

MOORE SURVEY & MAPPING CORP.

CONTROL BY VT. GEODETIC SURVEY, U.S.C.&G.S. & M.S.&M. CORP.

Scale: 1 : 2400

200 0 200 400 600 800 feet

CONTOUR INTERVAL 5'

DATUM: MEAN SEA LEVEL 1929

2000' GRID BASED ON VERMONT STATE PLANE COORDINATE SYSTEM

TRANSVERSE MERCATOR PROJECTION

THE STATE OF VERMONT
DEPARTMENT OF HIGHWAYS
MONTPELIER--E. MONTPELIER-BERLIN
PLAIN.-MARSH.-CABOT-DANVILLE
TOPOGRAPHIC MAP

CONTRACT 2-67 DATE OF PHOTOGRAPHY: 5/13/67 5/29/67

SHEET 10 OF 44 SHEETS

266

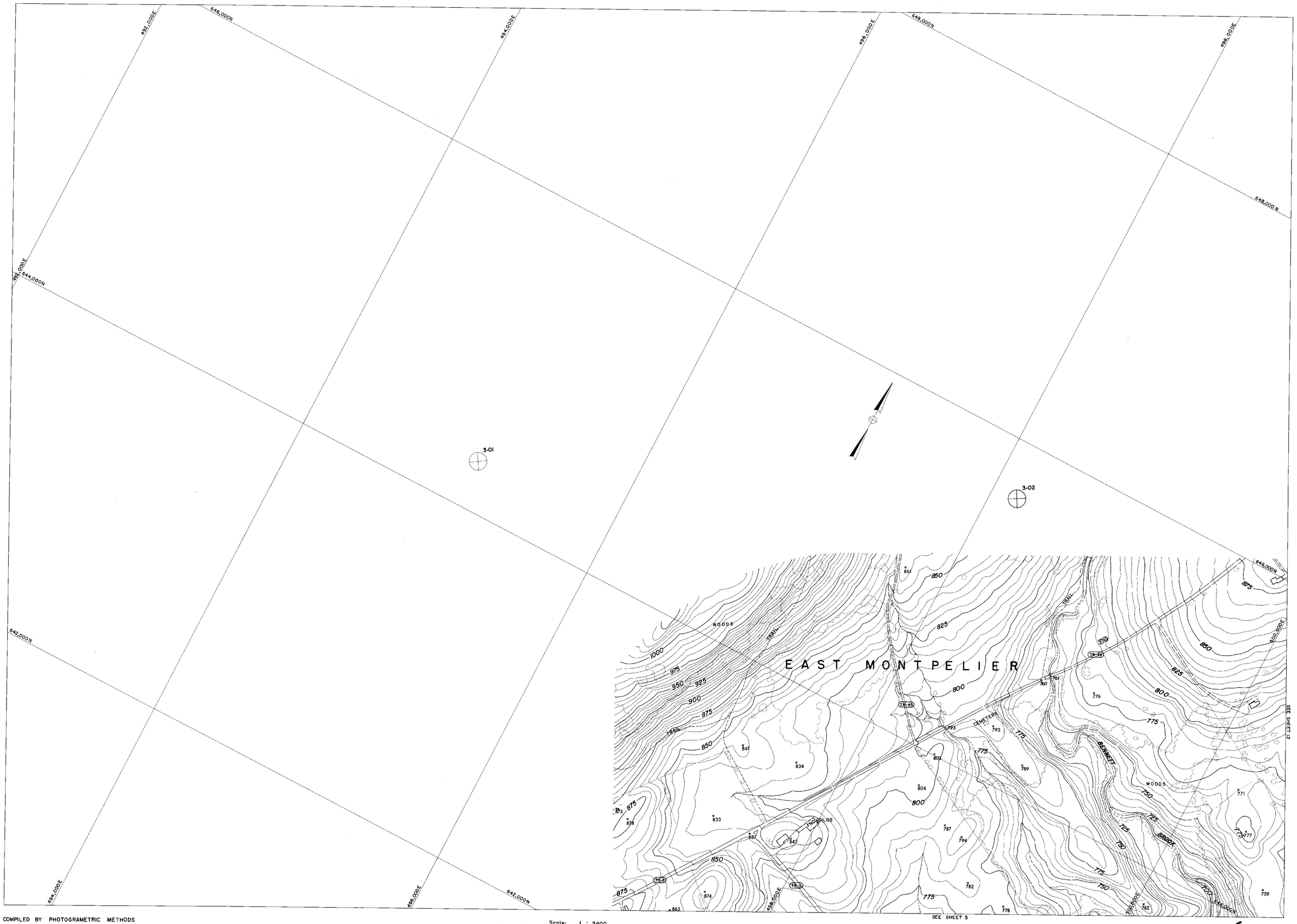

COMPILED BY PHOTOGRAMETRIC METHODS
MOORE SURVEY & MAPPING CORP.
CONTROL BY VT. GEODETIC SURVEY, U.S.C.&G.S. & M.S.&M. CORP.

Scale: 1 : 2400
200 0 200 400 600 800 feet
CONTOUR INTERVAL 5'
DATUM: MEAN SEA LEVEL 1929
2000' GRID BASED ON VERMONT STATE PLANE COORDINATE SYSTEM
TRANSVERSE MERCATOR PROJECTION

THE STATE OF VERMONT
DEPARTMENT OF HIGHWAYS
MONTPELIER–E. MONTPELIER–BERLIN
PLAIN.–MARSH.–CABOT–DANVILLE
TOPOGRAPHIC MAP

CONTRACT 2-67 DATE OF PHOTOGRAPHY: 5/13/67 5/29/67
SHEET 11 OF 44 SHEETS

266

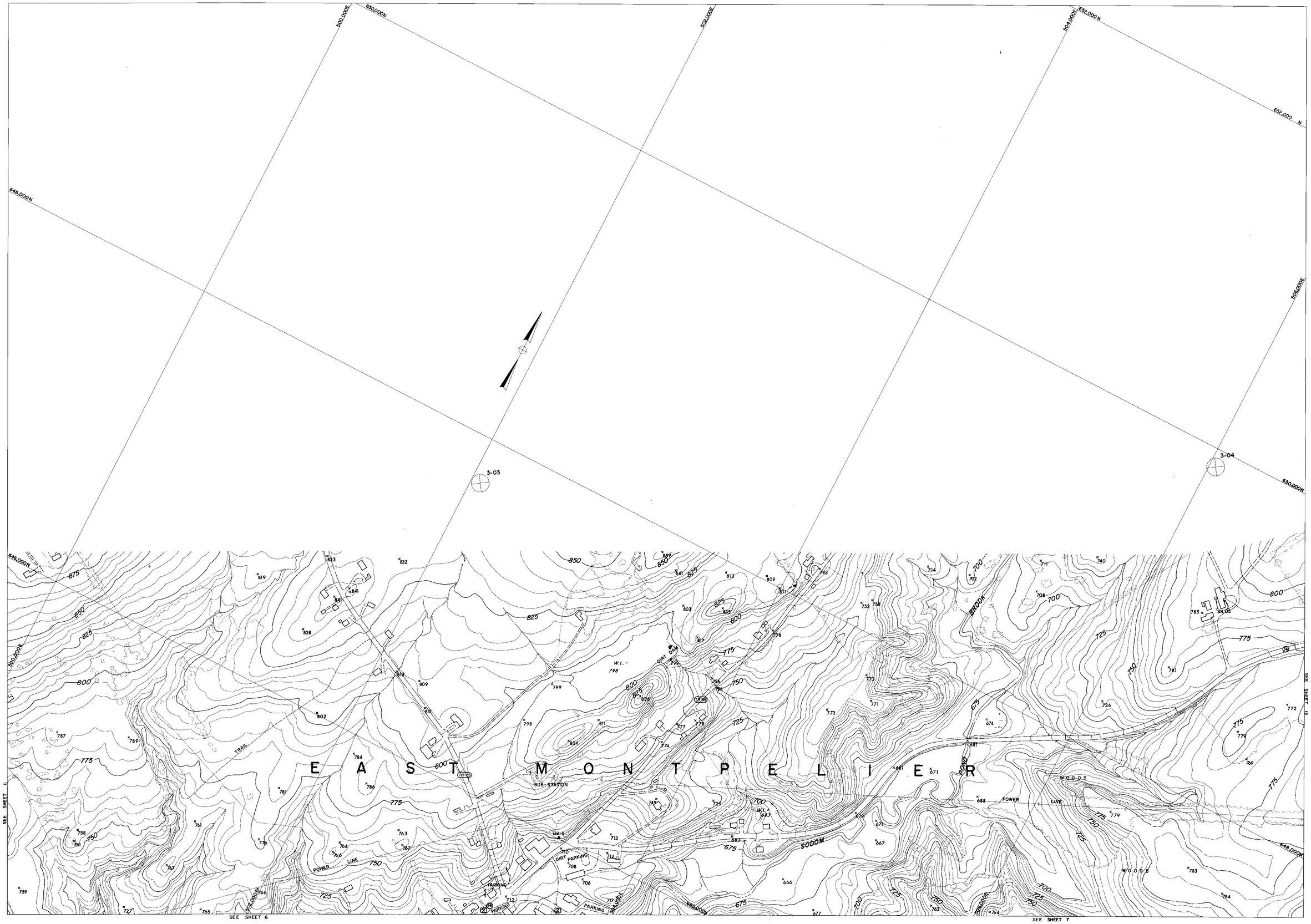

COMPILED BY PHOTOGRAMETRIC METHODS

MOORE SURVEY & MAPPING CORP.

CONTROL BY VT. GEODETIC SURVEY, U.S.C.&G.S. & M.S.B.M. CORP.

Scale: 1 : 2400

200 0 200 400 600 800 feet

CONTOUR INTERVAL 5'

DATUM: MEAN SEA LEVEL 1929

2000' GRID BASED ON VERMONT STATE PLANE COORDINATE SYSTEM

TRANSVERSE MERCATOR PROJECTION

THE STATE OF VERMONT
DEPARTMENT OF HIGHWAYS
MONTPELIER–E. MONTPELIER–BERLIN
PLAIN.–MARSH.–CABOT–DANVILLE
TOPOGRAPHIC MAP

CONTRACT 2-67 DATE OF PHOTOGRAPHY: 5/13/67 5/29/67

SHEET 12 OF 44 SHEETS

266

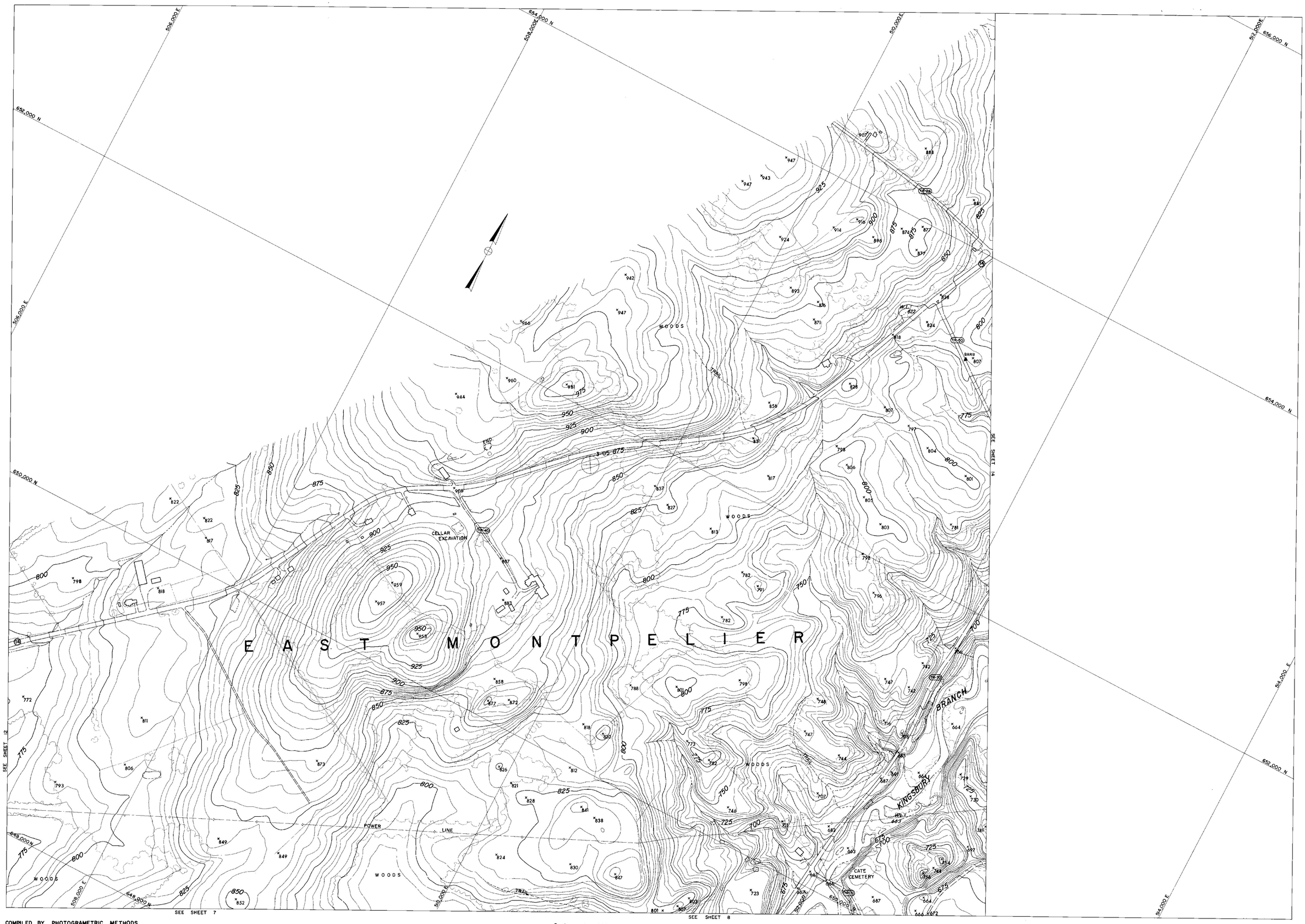

COMPILED BY PHOTOGRAMETRIC METHODS

MOORE SURVEY & MAPPING CORP.

CONTROL BY VT. GEODETIC SURVEY, U.S.C.&G.S. & M.S.&M. CORP.

Scale: 1 : 2400

200 0 200 400 600 800 feet

CONTOUR INTERVAL 5'

DATUM: MEAN SEA LEVEL 1929

2000' GRID BASED ON VERMONT STATE PLANE COORDINATE SYSTEM

TRANSVERSE MERCATOR PROJECTION

THE STATE OF VERMONT
DEPARTMENT OF HIGHWAYS
MONTPELIER–E. MONTPELIER–BERLIN
PLAIN.–MARSH.–CABOT–DANVILLE
TOPOGRAPHIC MAP

CONTRACT 2-67 DATE OF PHOTOGRAPHY: 5/13/67 5/29/67

SHEET 13 OF 44 SHEETS

266

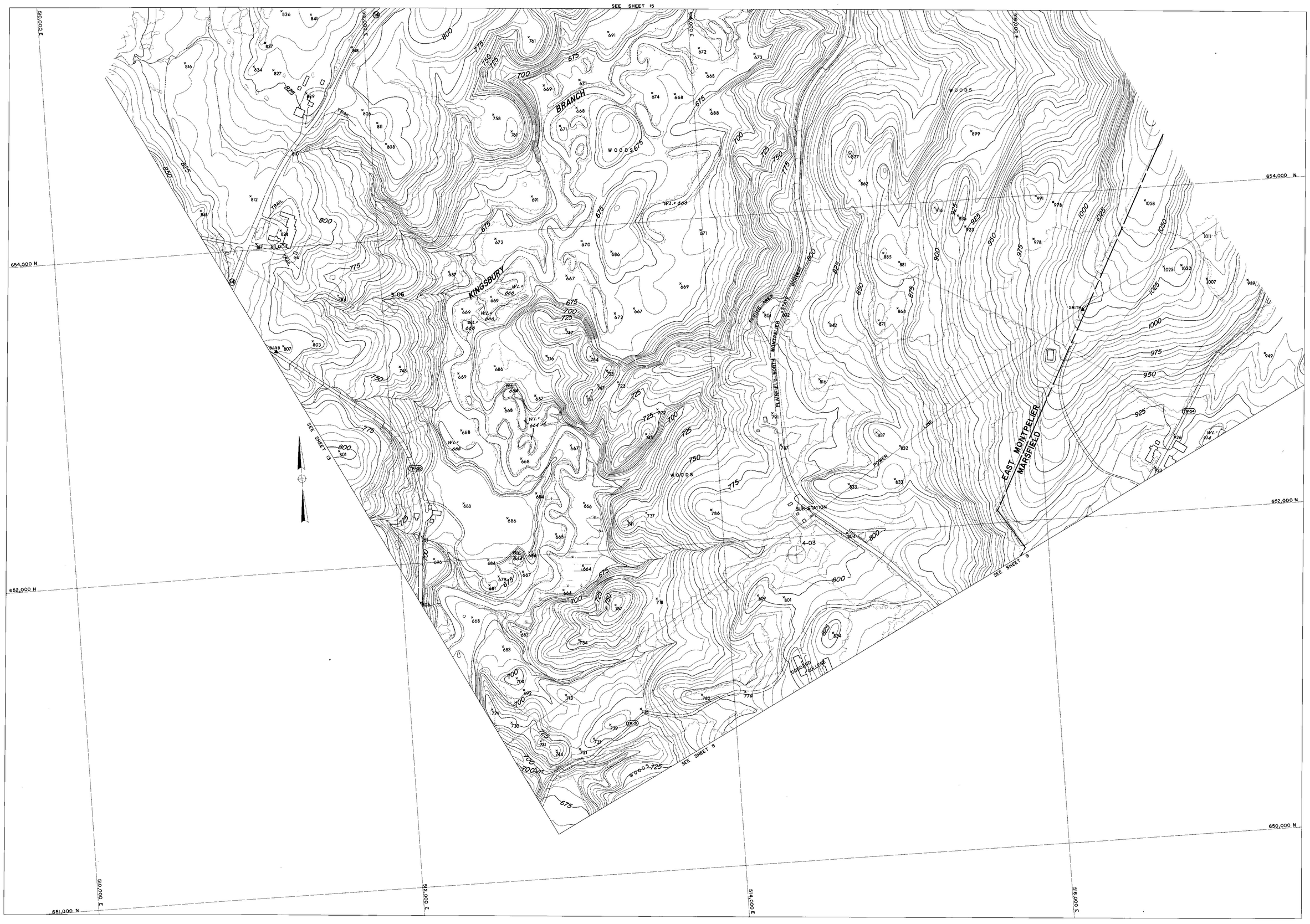

COMPILED BY PHOTOGRAMETRIC METHODS

MOORE SURVEY & MAPPING CORP.

CONTROL BY VT. GEODETIC SURVEY, U.S.C.&G.S. & M.S.&M. CORP.

Scale: 1 : 2400

200 0 200 400 600 800 feet

CONTOUR INTERVAL 5'

DATUM: MEAN SEA LEVEL 1929

2000' GRID BASED ON VERMONT STATE PLANE COORDINATE SYSTEM

TRANSVERSE MERCATOR PROJECTION

THE STATE OF VERMONT
DEPARTMENT OF HIGHWAYS
MONTPELIER-E. MONTPELIER-BERLIN
PLAIN.-MARSH.-CABOT-DANVILLE
TOPOGRAPHIC MAP

CONTRACT 2-67 DATE OF PHOTOGRAPHY: 5/13/67 5/29/67

SHEET 14 OF 44 SHEETS

266

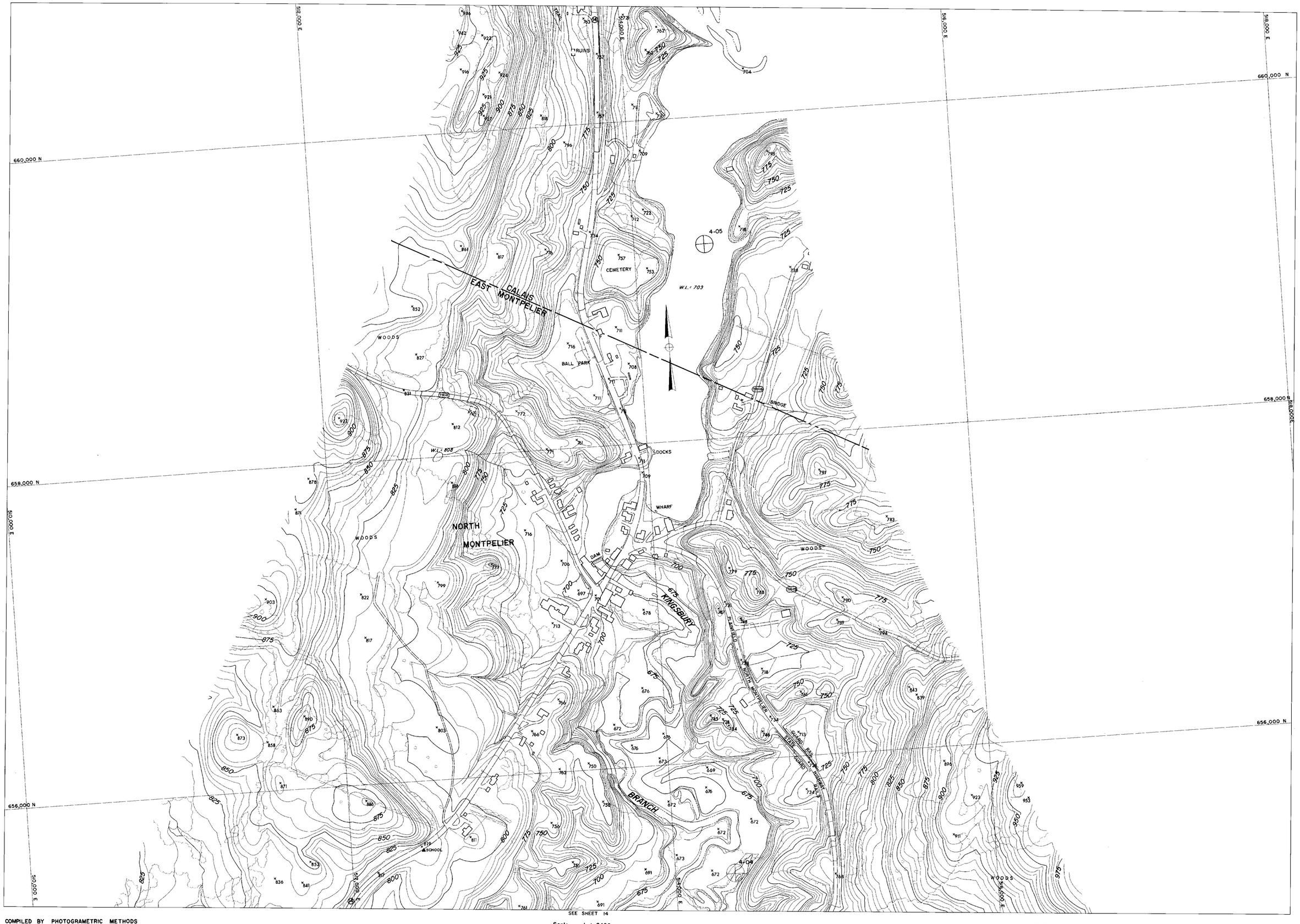

SEE SHEET 14

COMPILED BY PHOTOGRAMETRIC METHODS

MOORE SURVEY & MAPPING CORP.

CONTROL BY VT. GEODETIC SURVEY, U.S.C.&G.S. & M.S.&M. CORP.

Scale: 1 : 2400

200 0 200 400 600 800 feet

CONTOUR INTERVAL 5'

DATUM: MEAN SEA LEVEL 1929

2000' GRID BASED ON VERMONT STATE PLANE COORDINATE SYSTEM

TRANSVERSE MERCATOR PROJECTION

THE STATE OF VERMONT
DEPARTMENT OF HIGHWAYS
MONTPELIER-E. MONTPELIER-BERLIN
PLAIN.-MARSH.-CABOT-DANVILLE
TOPOGRAPHIC MAP

CONTRACT 2-67 DATE OF PHOTOGRAPHY: 5/13/67 5/29/67

SHEET 15 OF 44 SHEETS

266

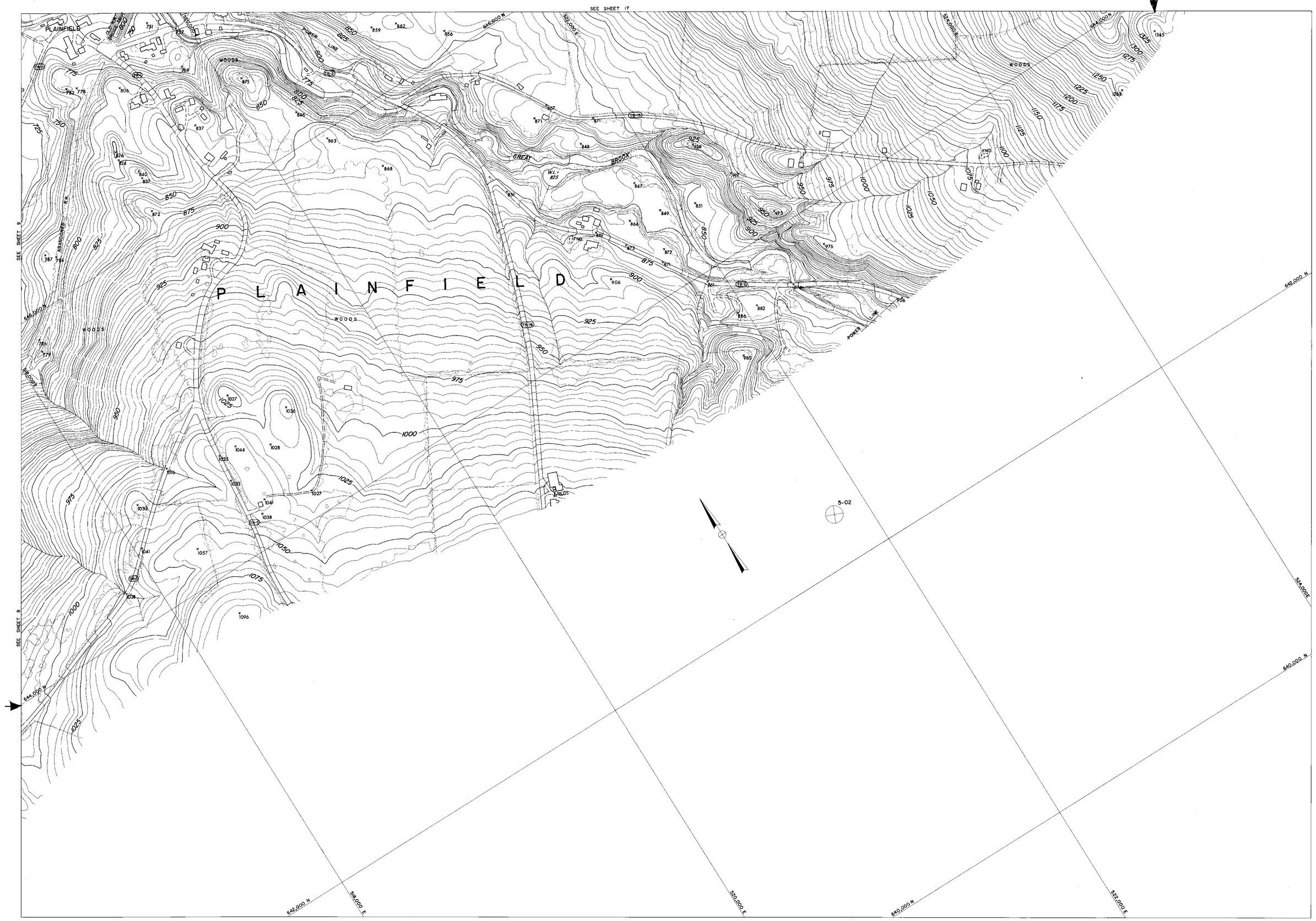

COMPILED BY PHOTOGRAMETRIC METHODS

MOORE SURVEY & MAPPING CORP.

CONTROL BY VT. GEODETIC SURVEY, U.S.C.&G.S. & M.S.&M. CORP.

Scale: 1 : 2400

200 0 200 400 600 800 feet

CONTOUR INTERVAL 5'

DATUM: MEAN SEA LEVEL 1929

2000' GRID BASED ON VERMONT STATE PLANE COORDINATE SYSTEM

TRANSVERSE MERCATOR PROJECTION

THE STATE OF VERMONT
DEPARTMENT OF HIGHWAYS
MONTPELIER—E. MONTPELIER—BERLIN
PLAIN.—MARSH.—CABOT—DANVILLE
TOPOGRAPHIC MAP

CONTRACT 2-67 DATE OF PHOTOGRAPHY: 5/13/67 5/29/67

SHEET 16 OF 44 SHEETS

266

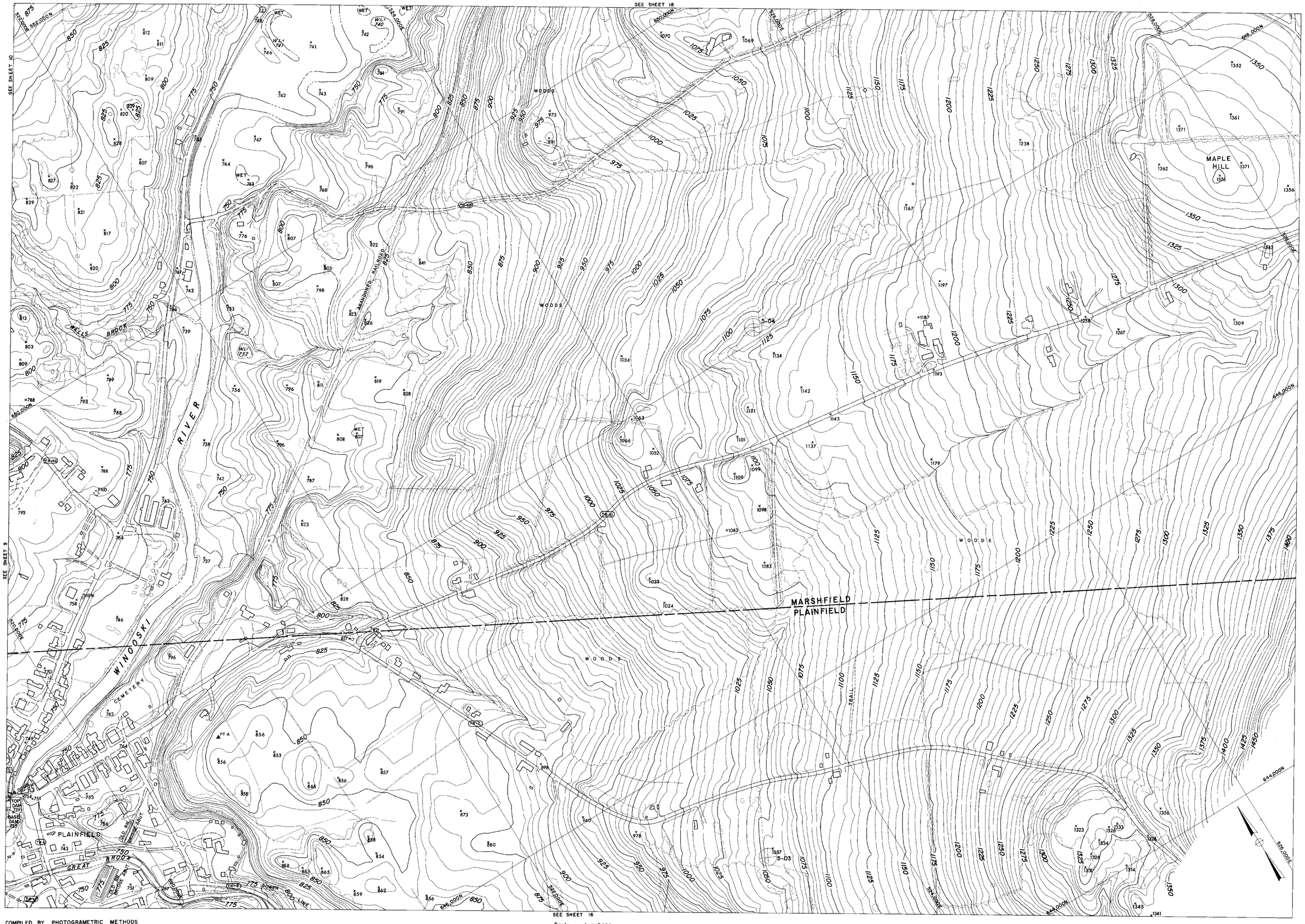

COMPILED BY PHOTOGRAMETRIC METHODS

MOORE SURVEY & MAPPING CORP.

CONTROL BY VT. GEODETIC SURVEY, U.S.C.&G.S. & M.S.&M. CORP.

Scale: 1 : 2400

200 0 200 400 600 800 feet

CONTOUR INTERVAL 5'

DATUM: MEAN SEA LEVEL 1929

2000' GRID BASED ON VERMONT STATE PLANE COORDINATE SYSTEM

TRANSVERSE MERCATOR PROJECTION

THE STATE OF VERMONT
DEPARTMENT OF HIGHWAYS
MONTPELIER-E. MONTPELIER-BERLIN
PLAIN.-MARSH.-CABOT-DANVILLE
TOPOGRAPHIC MAP

CONTRACT 2-67 DATE OF PHOTOGRAPHY: 5/13/67 5/29/67

SHEET 17 OF 44 SHEETS

266

SEE SHEET 19

SEE SHEET 10

MARSHFIELD

SEE SHEET 17

COMPILED BY PHOTOGRAMETRIC METHODS

MOORE SURVEY & MAPPING CORP.

CONTROL BY V.T. GEODETIC SURVEY, U.S.C.&G.S. & M.S.&M. CORP.

Scale: 1 : 2400

CONTOUR INTERVAL 5'
DATUM: MEAN SEA LEVEL 1929
2000' GRID BASED ON VERMONT STATE PLANE COORDINATE SYSTEM
TRANSVERSE MERCATOR PROJECTION

THE STATE OF VERMONT
DEPARTMENT OF HIGHWAYS
MONTPELIER—E. MONTPELIER—BERLIN
PLAIN.—MARSH.—CABOT—DANVILLE
TOPOGRAPHIC MAP

CONTRACT 2-67 DATE OF PHOTOGRAPHY: 5/13/67 5/29/67
SHEET 18 OF 44 SHEETS

266

SEE SHEET 20

SEE SHEET 18

COMPILED BY PHOTOGRAMETRIC METHODS
MOORE SURVEY & MAPPING CORP.
CONTROL BY VT. GEODETIC SURVEY, U.S.C.&G.S. & M.S.&M. CORP.

Scale: 1 : 2400
200 0 200 400 600 800 feet
CONTOUR INTERVAL 5'
DATUM: MEAN SEA LEVEL 1929
2000' GRID BASED ON VERMONT STATE PLANE COORDINATE SYSTEM
TRANSVERSE MERCATOR PROJECTION

THE STATE OF VERMONT
DEPARTMENT OF HIGHWAYS
MONTPELIER-E. MONTPELIER-BERLIN
PLAIN.-MARSH.-CABOT-DANVILLE
TOPOGRAPHIC MAP
CONTRACT 2-67 DATE OF PHOTOGRAPHY: 5/13/67 5/29/67
SHEET 19 OF 44 SHEETS

266

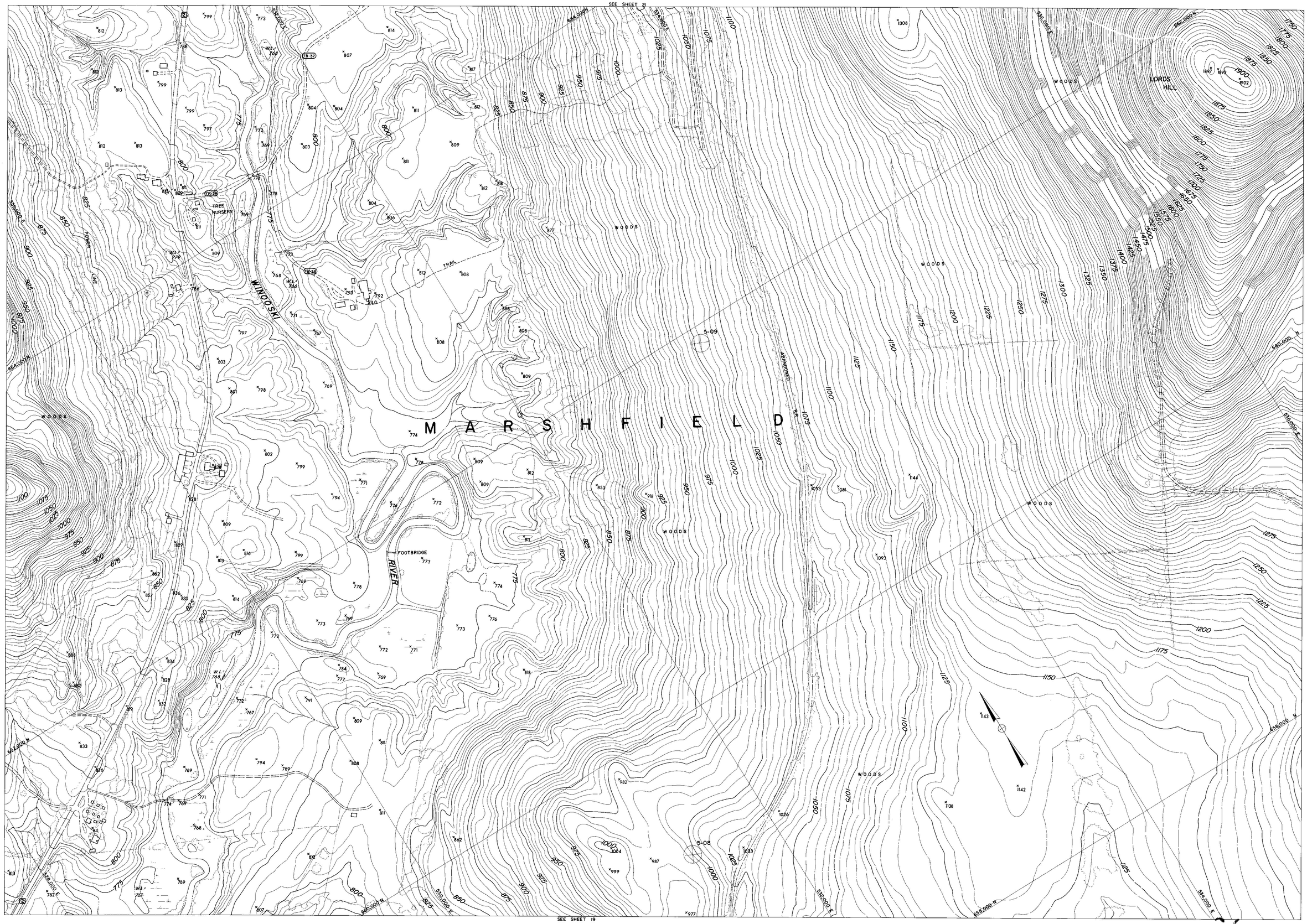

COMPILED BY PHOTOGRAMETRIC METHODS

MOORE SURVEY & MAPPING CORP.

CONTROL BY VT. GEODETIC SURVEY, U.S.C.&G.S. & M.S.&M. CORP.

Scale: 1 : 2400

200 0 200 400 600 800 feet

CONTOUR INTERVAL 5'

DATUM: MEAN SEA LEVEL 1929

2000' GRID BASED ON VERMONT STATE PLANE COORDINATE SYSTEM

TRANSVERSE MERCATOR PROJECTION

THE STATE OF VERMONT
DEPARTMENT OF HIGHWAYS
MONTPELIER-E. MONTPELIER-BERLIN
PLAIN.-MARSH.-CABOT-DANVILLE
TOPOGRAPHIC MAP

CONTRACT 2-67 DATE OF PHOTOGRAPHY: 5/13/67 5/29/67

SHEET 20 OF 44 SHEETS

266

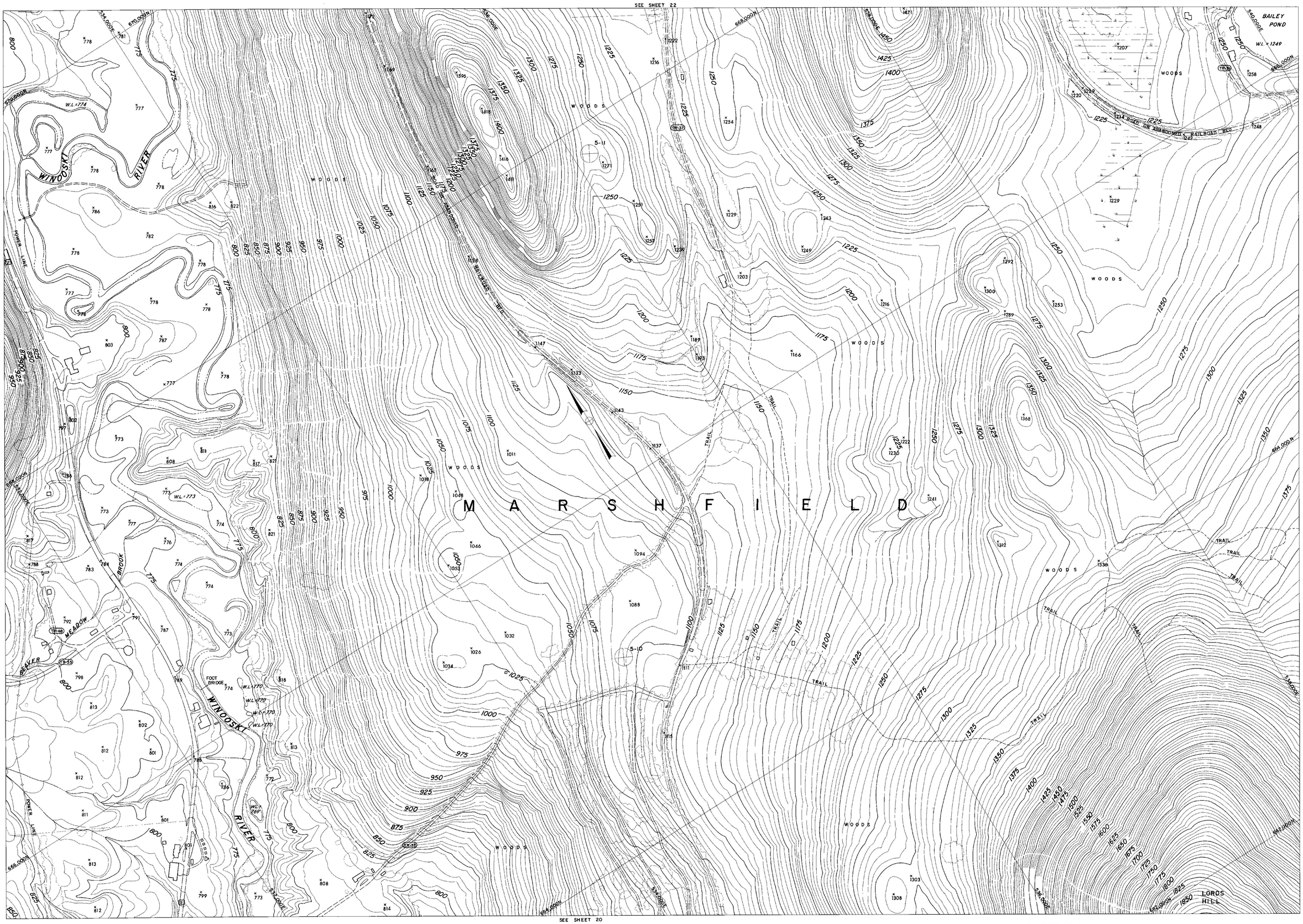

COMPILED BY PHOTOGRAMETRIC METHODS

MOORE SURVEY & MAPPING CORP.

CONTROL BY VT. GEODETIC SURVEY, U.S.C.&G.S. & M.S.&M. CORP.

Scale: 1 : 2400

200 0 200 400 600 800 feet

CONTOUR INTERVAL 5'

DATUM: MEAN SEA LEVEL 1929

2000' GRID BASED ON VERMONT STATE PLANE COORDINATE SYSTEM

TRANSVERSE MERCATOR PROJECTION

THE STATE OF VERMONT
DEPARTMENT OF HIGHWAYS
MONTPELIER–E. MONTPELIER–BERLIN
PLAIN.–MARSH.–CABOT–DANVILLE
TOPOGRAPHIC MAP

CONTRACT 2-67 DATE OF PHOTOGRAPHY: 5/13/67 5/29/67

SHEET 2: OF 44 SHEETS

266

SEE SHEET 23

M A R S H F I E L D

MAYS MTN.

MARSHFIELD STATION

WINOOSKI RIVER

LOVELAND LEDGE

KNOB HILL

POWER LINE

POWER LINE

TRAIL

TRAIL

TRAIL

ROAD ON ABANDONED R.R. BED

ROAD ON ABANDONED R.R. BED

ROAD ON ABANDONED R.R. BED

WOODS

WOODS

WOODS

WOODS

WOODS

WOODS

W.L.= 1252

W.L.=1249 BAILEY POND

DREW MTN.

EARTHEN DAM

5-12

TR-29

TR-30

TR-30

TR-30

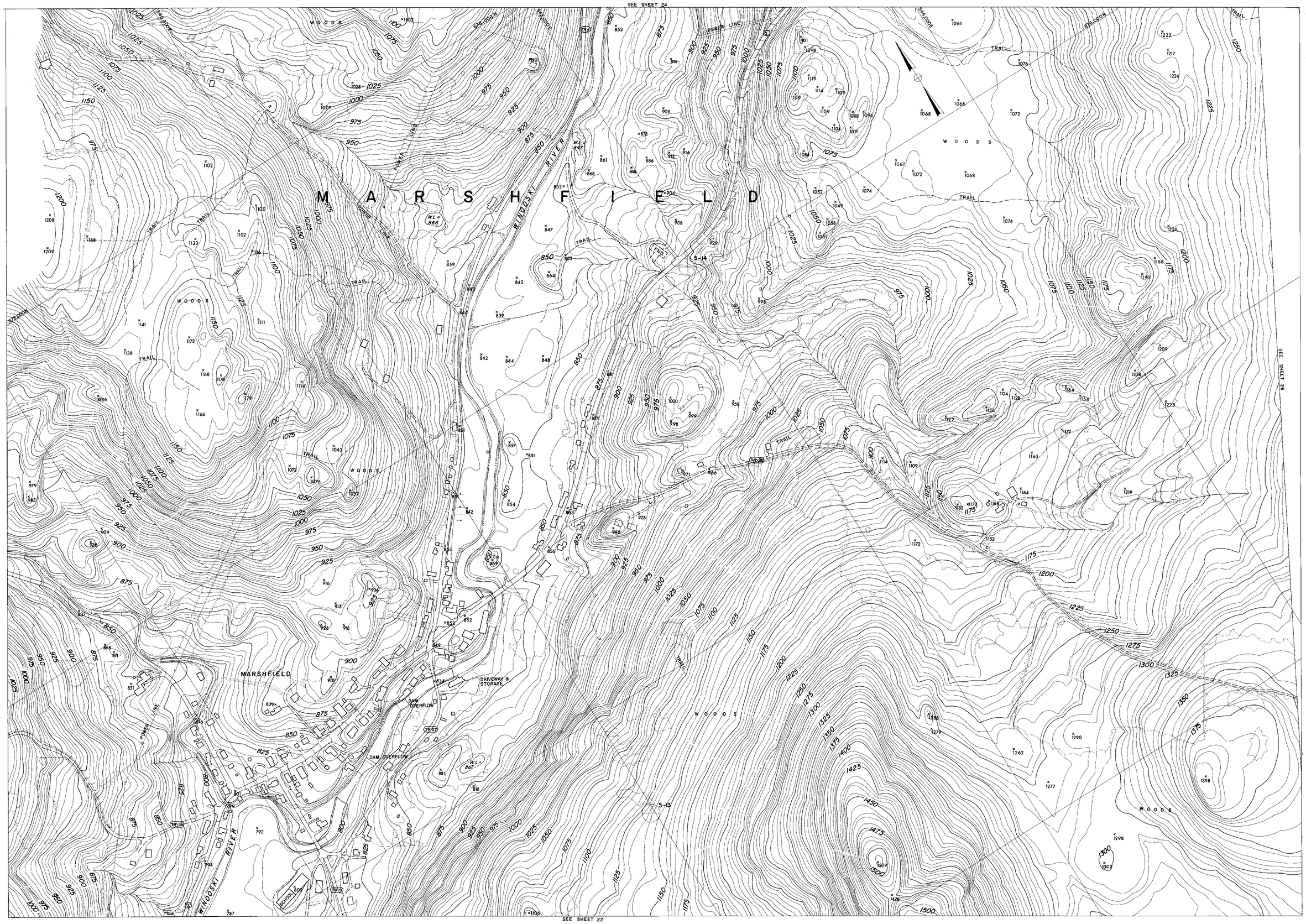

COMPILED BY PHOTOGRAMETRIC METHODS

MOORE SURVEY & MAPPING CORP.

CONTROL BY VT. GEODETIC SURVEY, U.S.C.&G.S. & M.S.&M. CORP.

Scale: 1 : 2400

200 0 200 400 600 800 feet

CONTOUR INTERVAL 5'

DATUM: MEAN SEA LEVEL 1929

2000' GRID BASED ON VERMONT STATE PLANE COORDINATE SYSTEM

TRANSVERSE MERCATOR PROJECTION

THE STATE OF VERMONT
DEPARTMENT OF HIGHWAYS
MONTPELIER–E. MONTPELIER–BERLIN
PLAIN.–MARSH.–CABOT–DANVILLE
TOPOGRAPHIC MAP

CONTRACT 2-67 DATE OF PHOTOGRAPHY: 5/13/67 5/29/67

SHEET 23 OF 44 SHEETS

266

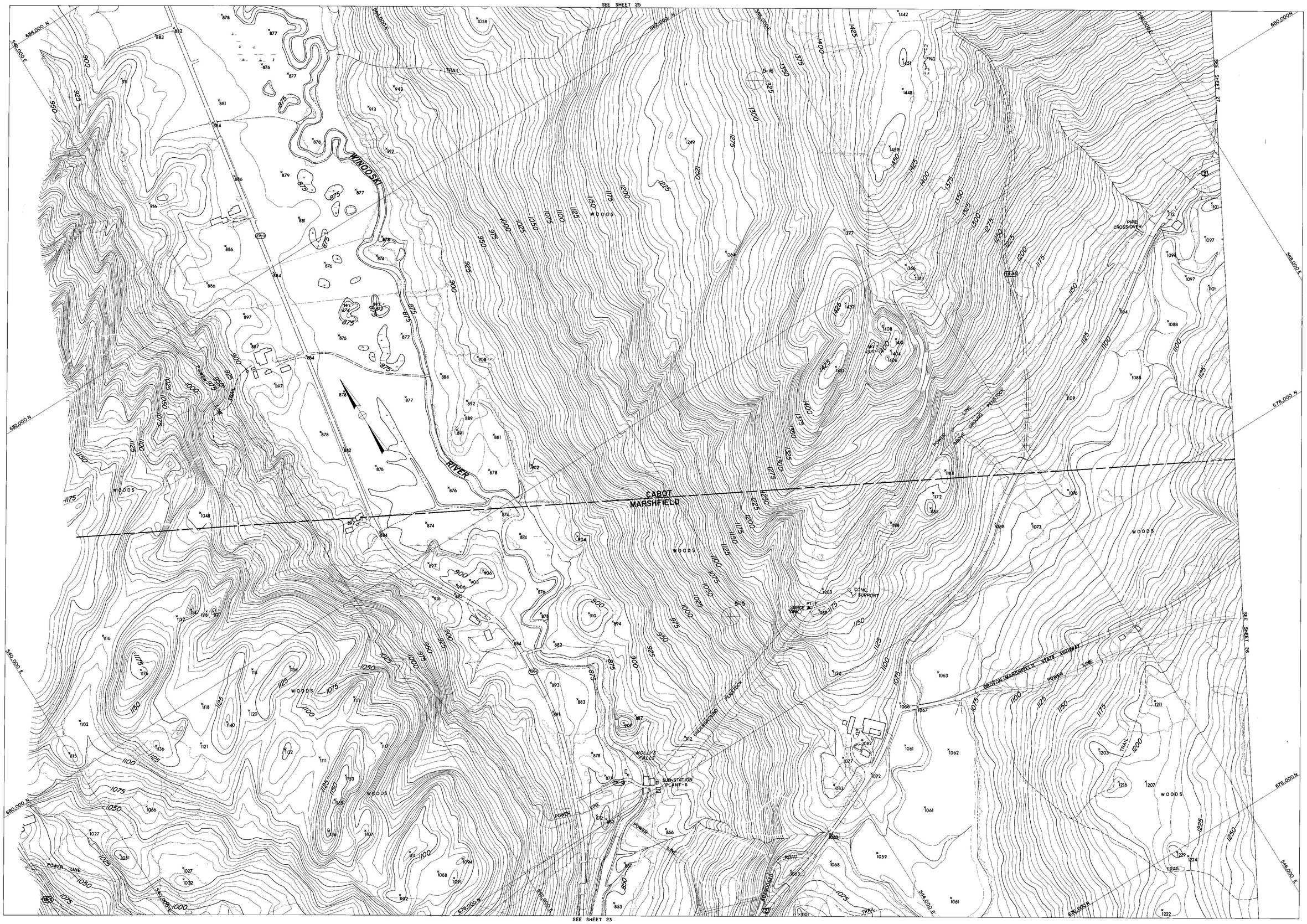

COMPILED BY PHOTOGRAMETRIC METHODS

MOORE SURVEY & MAPPING CORP.

CONTROL BY VT. GEODETIC SURVEY, U.S.C.&G.S. & M.S.&M. CORP.

Scale: 1 : 2400

200 0 200 400 600 800 feet

CONTOUR INTERVAL 5'

DATUM: MEAN SEA LEVEL 1929

2000' GRID BASED ON VERMONT STATE PLANE COORDINATE SYSTEM

TRANSVERSE MERCATOR PROJECTION

THE STATE OF VERMONT
DEPARTMENT OF HIGHWAYS
MONTPELIER–E. MONTPELIER–BERLIN
PLAIN.–MARSH.–CABOT–DANVILLE
TOPOGRAPHIC MAP

CONTRACT 2-67 DATE OF PHOTOGRAPHY: 5/13/67 5/29/67

SHEET 24 OF 44 SHEETS

266

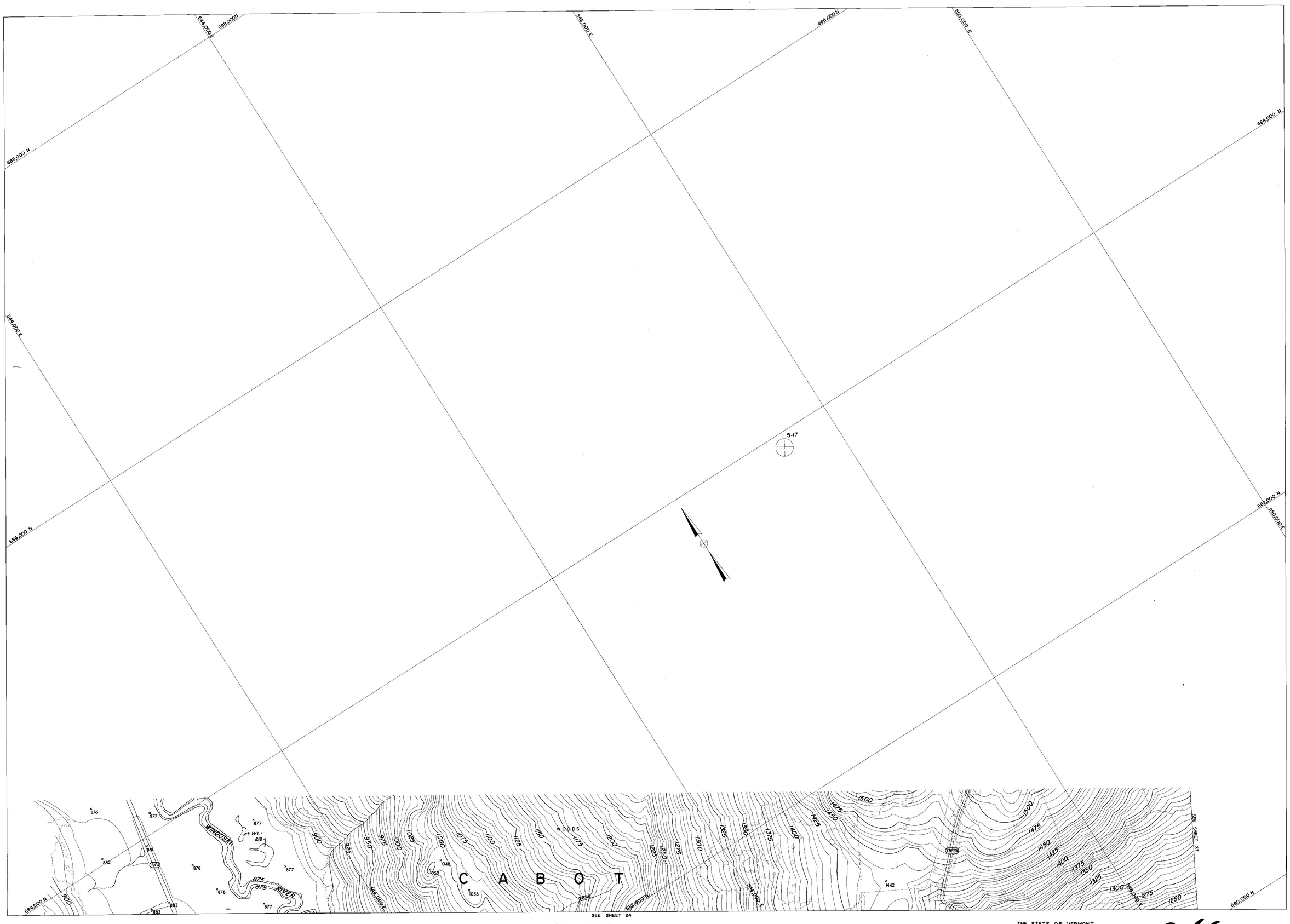

SEE SHEET 24

COMPILED BY PHOTOGRAMETRIC METHODS

MOORE SURVEY & MAPPING CORP.

CONTROL BY VT. GEODETIC SURVEY, U.S.C.&G.S. & M.S.&M. CORP.

Scale: 1 : 2400

200 0 200 400 600 800 feet

CONTOUR INTERVAL 5'
DATUM: MEAN SEA LEVEL 1929
2000' GRID BASED ON VERMONT STATE PLANE COORDINATE SYSTEM
TRANSVERSE MERCATOR PROJECTION

THE STATE OF VERMONT
DEPARTMENT OF HIGHWAYS
MONTPELIER-E. MONTPELIER-BERLIN
PLAIN.-MARSH.-CABOT-DANVILLE
TOPOGRAPHIC MAP

CONTRACT 2-67 DATE OF PHOTOGRAPHY: 5/13/67 5/29/67
SHEET 25 OF 44 SHEETS

266

SEE SHEET 27

CABOT
MARSHFIELD

GROTON - MARSHFIELD STATE HIGHWAY

POWER LINE

TRAIL

TRAIL

DREW
MOUNTAIN

WOODS

WOODS

WOODS

SEE SHEET 24

SEE SHEET 23

680,000N

678,000N

676,000N

674,000N

672,000N

548,000E

546,000E

544,000E

COMPILED BY PHOTOGRAMETRIC METHODS

MOORE SURVEY & MAPPING CORP.

CONTROL BY VT. GEODETIC SURVEY, U.S.C.&G.S. & M.S.&M. CORP.

Scale: 1 : 2400

200 0 200 400 600 800 feet

CONTOUR INTERVAL 5'

DATUM: MEAN SEA LEVEL 1929

2000' GRID BASED ON VERMONT STATE PLANE COORDINATE SYSTEM

TRANSVERSE MERCATOR PROJECTION

THE STATE OF VERMONT
DEPARTMENT OF HIGHWAYS
MONTPELIER – E. MONTPELIER – BERLIN
PLAIN. – MARSH. – CABOT – DANVILLE
TOPOGRAPHIC MAP

CONTRACT 2-67 DATE OF PHOTOGRAPHY: 5/13/67 5/29/67

SHEET 26 OF 44 SHEETS

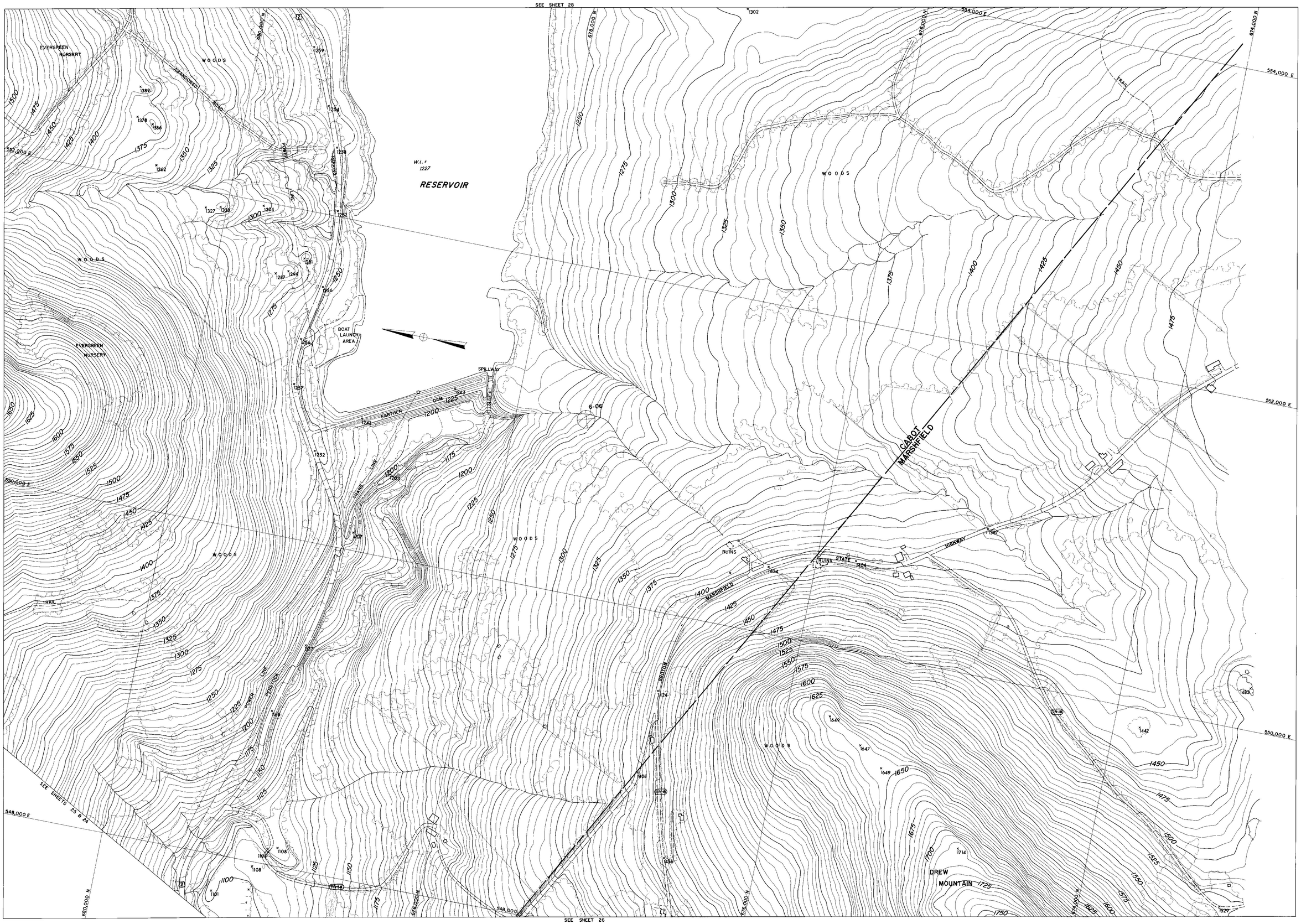

COMPILED BY PHOTOGRAMETRIC METHODS

MOORE SURVEY & MAPPING CORP.

CONTROL BY VT. GEODETIC SURVEY, U.S.C.&G.S. & M.S.&M. CORP.

Scale: 1 : 2400

200 0 200 400 600 800 feet

CONTOUR INTERVAL 5'

DATUM: MEAN SEA LEVEL 1929

2000' GRID BASED ON VERMONT STATE PLANE COORDINATE SYSTEM

TRANSVERSE MERCATOR PROJECTION

THE STATE OF VERMONT
DEPARTMENT OF HIGHWAYS
MONTPELIER-E. MONTPELIER-BERLIN
PLAIN.-MARSH.-CABOT-DANVILLE
TOPOGRAPHIC MAP

CONTRACT 2-67 DATE OF PHOTOGRAPHY: 5/13/67 5/29/67

SHEET 27 OF 44 SHEETS

266

C A B O T

RESERVOIR

SEE SHEET 31

SEE SHEET 30

SEE SHEET 29

SEE SHEET 27

SALVAGE YARD

EVERGREEN NURSERY

ROCKS

6-07

TRAIL

POWER LINE

WOODS

W.L.= 1274

W.L.= 1227

558,000 E

556,000 E

554,000 E

682,000 N

680,000 N

678,000 N

676,000 N

674,000 N

COMPILED BY PHOTOGRAMETRIC METHODS

MOORE SURVEY & MAPPING CORP.

CONTROL BY VT. GEODETIC SURVEY, U.S.C.&G.S. & M.S.&M. CORP.

Scale: 1 : 2400

200 0 200 400 600 800 feet

CONTOUR INTERVAL 5'

DATUM: MEAN SEA LEVEL 1929

2000' GRID BASED ON VERMONT STATE PLANE COORDINATE SYSTEM

TRANSVERSE MERCATOR PROJECTION

THE STATE OF VERMONT
DEPARTMENT OF HIGHWAYS
MONTPELIER–E. MONTPELIER–BERLIN
PLAIN.–MARSH.–CABOT–DANVILLE
TOPOGRAPHIC MAP

CONTRACT 2-67 DATE OF PHOTOGRAPHY: 5/13/67 5/29/67

SHEET 28 OF 44 SHEETS

266

SEE SHEET 28

SEE SHEET 30

RESERVOIR

W.L. = 1227

ROCKS

CABOT
MARSHFIELD

CABOT
PEACHAM

WASHINGTON CO.
CALEDONIA CO.

MARSFIELD
PEACHAM

PEACHAM
CORNER

PEACHAM
POND

W.L. = 1399

EARTHEN DAM

EARTHEN DAM
W.L.
1526

GROTON - MARSHFIELD STATE HIGHWAY

WOODS

558,000 E

560,000 E

562,000 E

564,000 E

566,000 E

568,000 E

670,000 N

672,000 N

674,000 N

COMPILED BY PHOTOGRAMETRIC METHODS

MOORE SURVEY & MAPPING CORP.

CONTROL BY V.T. GEODETIC SURVEY, U.S.C.&G.S. & M.S.&M. CORP.

Scale: 1 : 2400

200 0 200 400 600 800 feet

CONTOUR INTERVAL 5'

DATUM: MEAN SEA LEVEL 1929

2000' GRID BASED ON VERMONT STATE PLANE COORDINATE SYSTEM
TRANSVERSE MERCATOR PROJECTION

THE STATE OF VERMONT
DEPARTMENT OF HIGHWAYS
MONTPELIER-E. MONTPELIER-BERLIN
PLAIN.-MARSH.-CABOT-DANVILLE
TOPOGRAPHIC MAP

CONTRACT 2-67 DATE OF PHOTOGRAPHY: 5/13/67 5/29/67
SHEET 29 OF 44 SHEETS

266

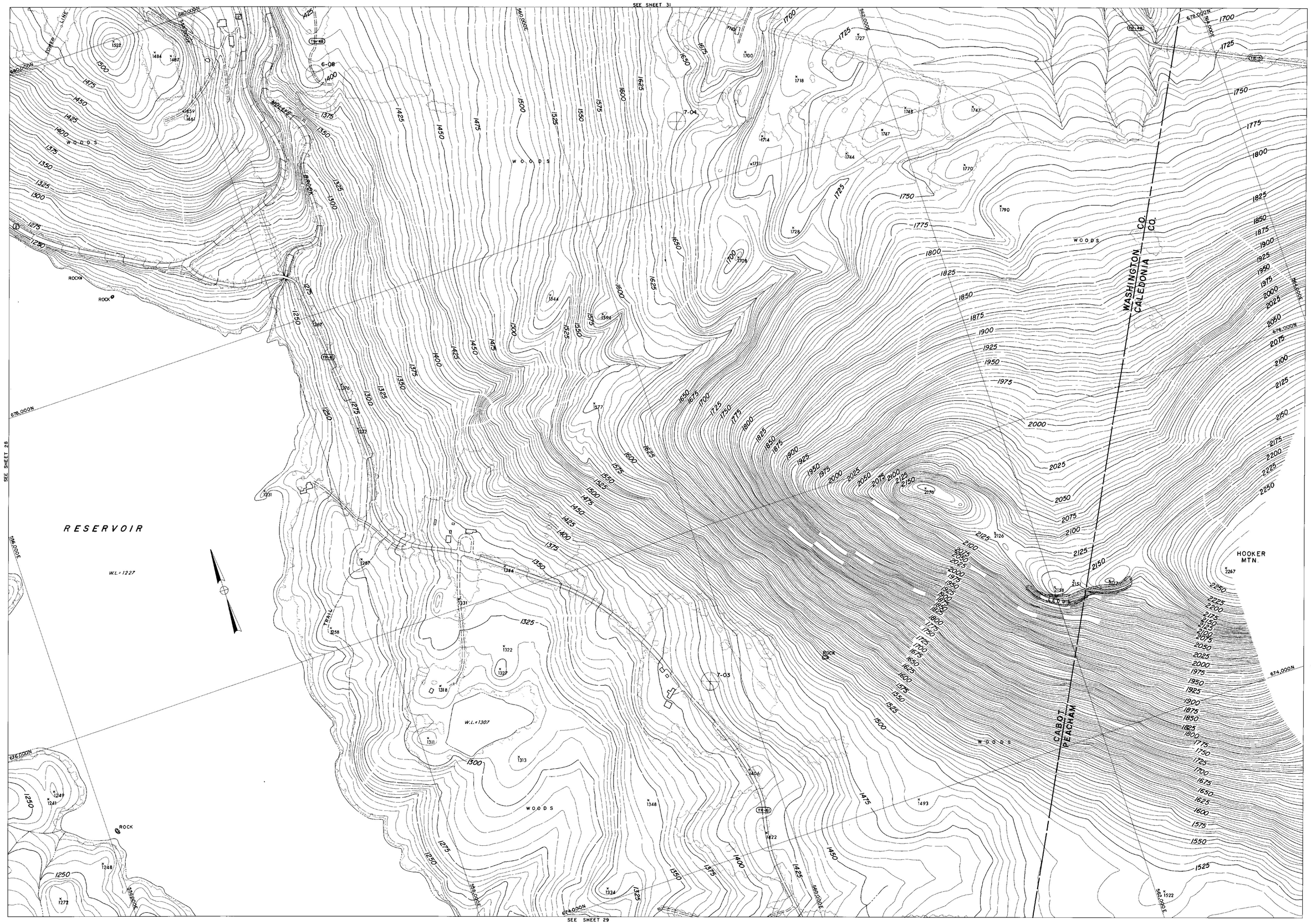

COMPILED BY PHOTOGRAMETRIC METHODS

MOORE SURVEY & MAPPING CORP.

CONTROL BY VT. GEODETIC SURVEY, U.S.C.&G.S. & M.S.&M. CORP.

Scale: 1 : 2400

200 0 200 400 600 800 feet

CONTOUR INTERVAL 5'

DATUM: MEAN SEA LEVEL 1929

2000' GRID BASED ON VERMONT STATE PLANE COORDINATE SYSTEM

TRANSVERSE MERCATOR PROJECTION

THE STATE OF VERMONT
DEPARTMENT OF HIGHWAYS
MONTPELIER–E. MONTPELIER–BERLIN
PLAIN.–MARSH.–CABOT–DANVILLE
TOPOGRAPHIC MAP

CONTRACT 2-67 DATE OF PHOTOGRAPHY: 5/13/67 5/29/67

SHEET 30 OF 44 SHEETS

266

SEE SHEET 32

SEE SHEET 28

SEE SHEET 30

COMPILED BY PHOTOGRAMETRIC METHODS

MOORE SURVEY & MAPPING CORP.

CONTROL BY VT. GEODETIC SURVEY, U.S.C.&G.S. & M.S.&M. CORP.

Scale: 1 : 2400

200 0 200 400 600 800 feet

CONTOUR INTERVAL 5'

DATUM: MEAN SEA LEVEL 1929

2000' GRID BASED ON VERMONT STATE PLANE COORDINATE SYSTEM

TRANSVERSE MERCATOR PROJECTION

THE STATE OF VERMONT
DEPARTMENT OF HIGHWAYS
MONTPELIER–E. MONTPELIER–BERLIN
PLAIN.–MARSH.–CABOT–DANVILLE
TOPOGRAPHIC MAP

CONTRACT 2-67 DATE OF PHOTOGRAPHY: 5/13/67 5/29/67

SHEET 31 OF 44 SHEETS

266

SEE SHEET 33

C A B O T

EAST CABOT

SEE SHEET 31

COMPILED BY PHOTOGRAMETRIC METHODS

MOORE SURVEY & MAPPING CORP.

CONTROL BY VT. GEODETIC SURVEY, U.S.C.&G.S. & M.S.&M. CORP.

Scale: 1 : 2400

200 0 200 400 600 800 feet

CONTOUR INTERVAL 5'

DATUM: MEAN SEA LEVEL 1929

2000' GRID BASED ON VERMONT STATE PLANE COORDINATE SYSTEM

TRANSVERSE MERCATOR PROJECTION

THE STATE OF VERMONT
DEPARTMENT OF HIGHWAYS
MONTPELIER—E. MONTPELIER—BERLIN
PLAIN.—MARSH.—CABOT—DANVILLE
TOPOGRAPHIC MAP

CONTRACT 2-67 DATE OF PHOTOGRAPHY: 5/13/67 5/29/67

SHEET 32 OF 44 SHEETS

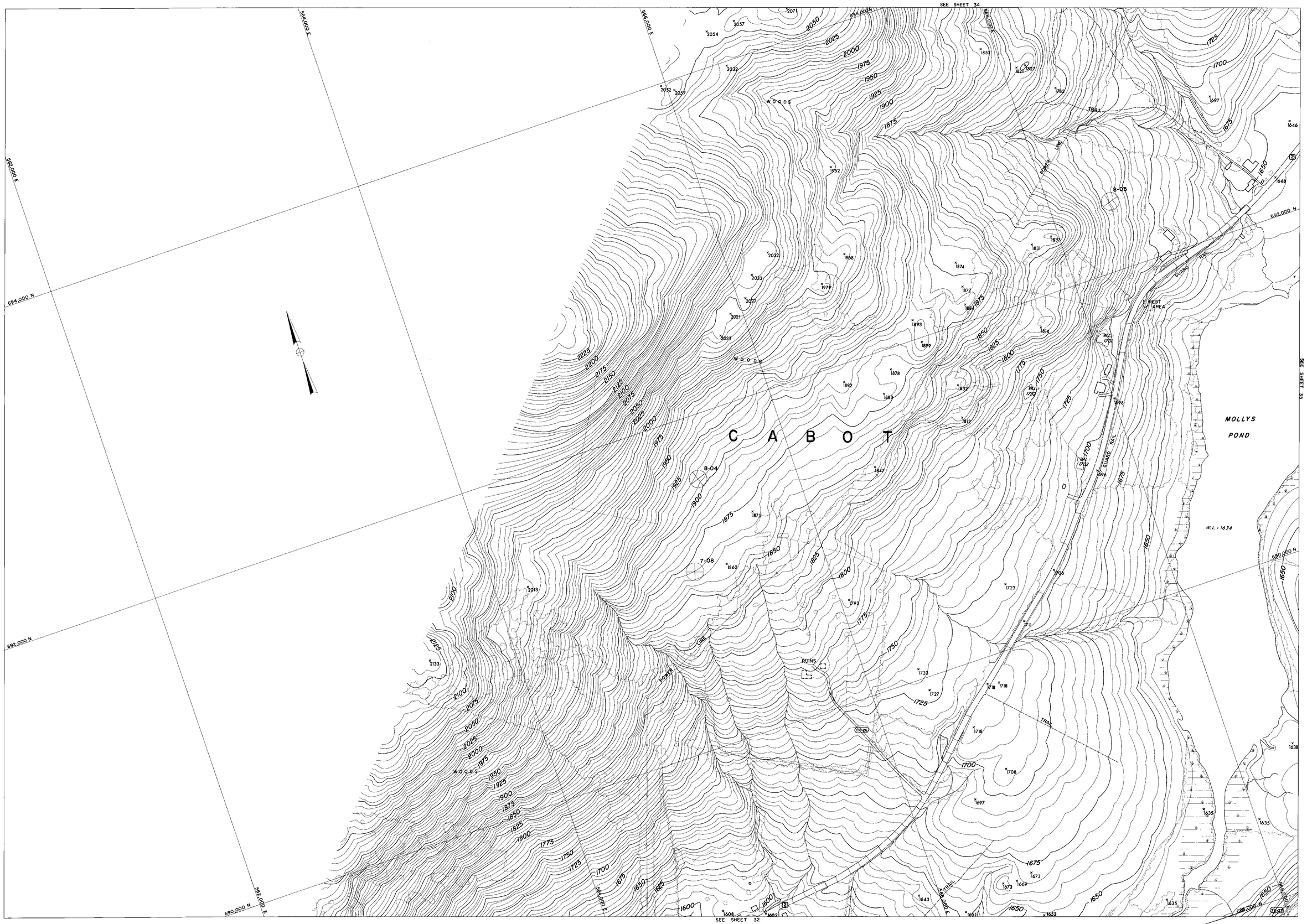

COMPILED BY PHOTOGRAMETRIC METHODS

MOORE SURVEY & MAPPING CORP.

CONTROL BY VT. GEODETIC SURVEY, U.S.C.&G.S. & M.S.&M. CORP.

Scale: 1 : 2400

200 0 200 400 600 800 feet

CONTOUR INTERVAL 5'

DATUM: MEAN SEA LEVEL 1929

2000' GRID BASED ON VERMONT STATE PLANE COORDINATE SYSTEM

TRANSVERSE MERCATOR PROJECTION

THE STATE OF VERMONT
DEPARTMENT OF HIGHWAYS
MONTPELIER-E. MONTPELIER-BERLIN
PLAIN-MARSH-CABOT-DANVILLE
TOPOGRAPHIC MAP

CONTRACT 2-67 DATE OF PHOTOGRAPHY: 5/13/67 5/29/67

SHEET 33 OF 44 SHEETS

266

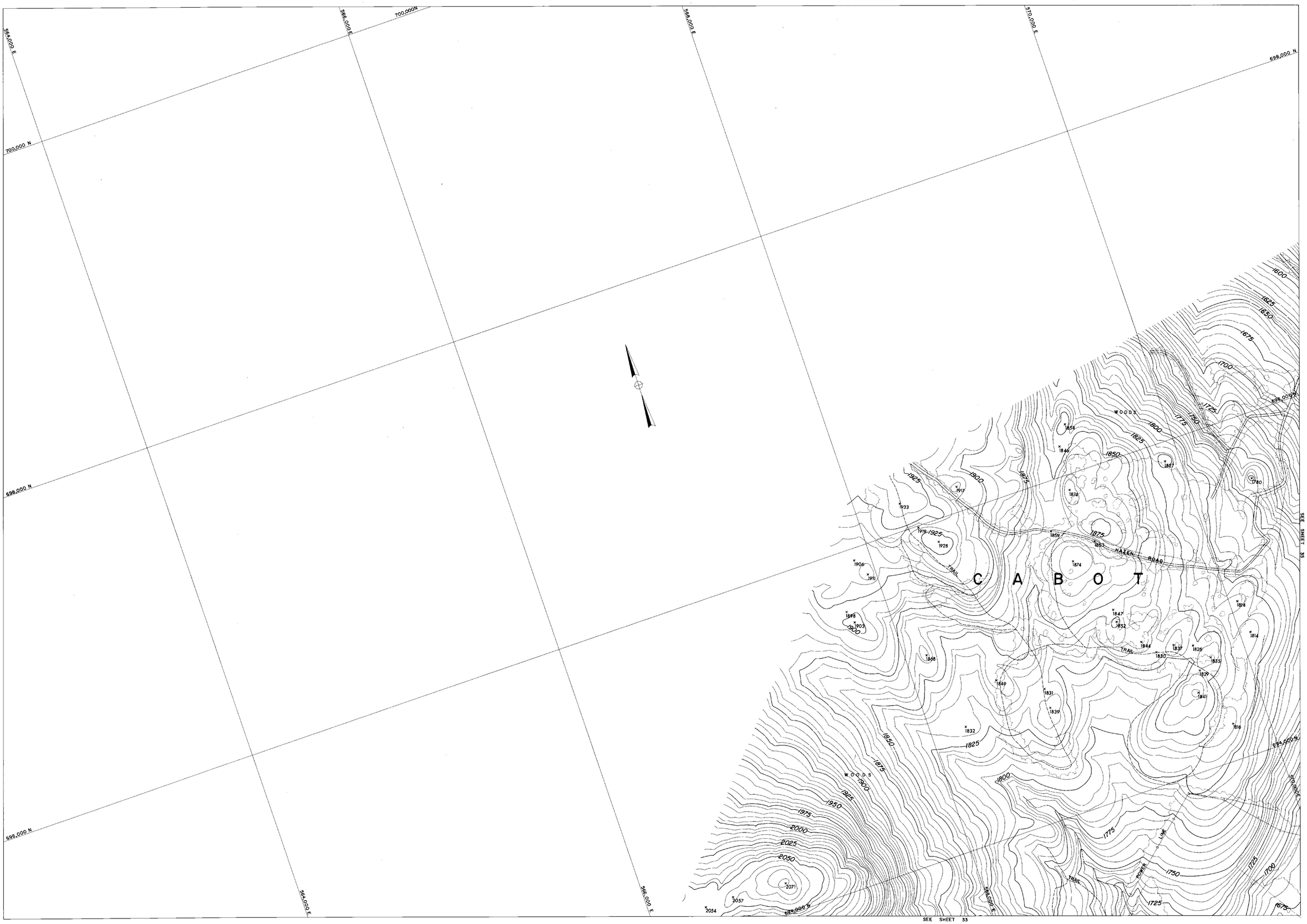

COMPILED BY PHOTOGRAMETRIC METHODS

MOORE SURVEY & MAPPING CORP.

CONTROL BY VT. GEODETIC SURVEY, U.S.C.&G.S. & M.S.&M. CORP.

Scale: 1 : 2400

200 0 200 400 600 800 feet

CONTOUR INTERVAL 5'

DATUM: MEAN SEA LEVEL 1929

2000' GRID BASED ON VERMONT STATE PLANE COORDINATE SYSTEM

TRANSVERSE MERCATOR PROJECTION

THE STATE OF VERMONT

DEPARTMENT OF HIGHWAYS

MONTPELIER-E. MONTPELIER-BERLIN

PLAIN.-MARSH.-CABOT-DANVILLE

TOPOGRAPHIC MAP

CONTRACT 2-67 DATE OF PHOTOGRAPHY: 5/13/67 5/29/67

SHEET 34 OF 44 SHEETS

266

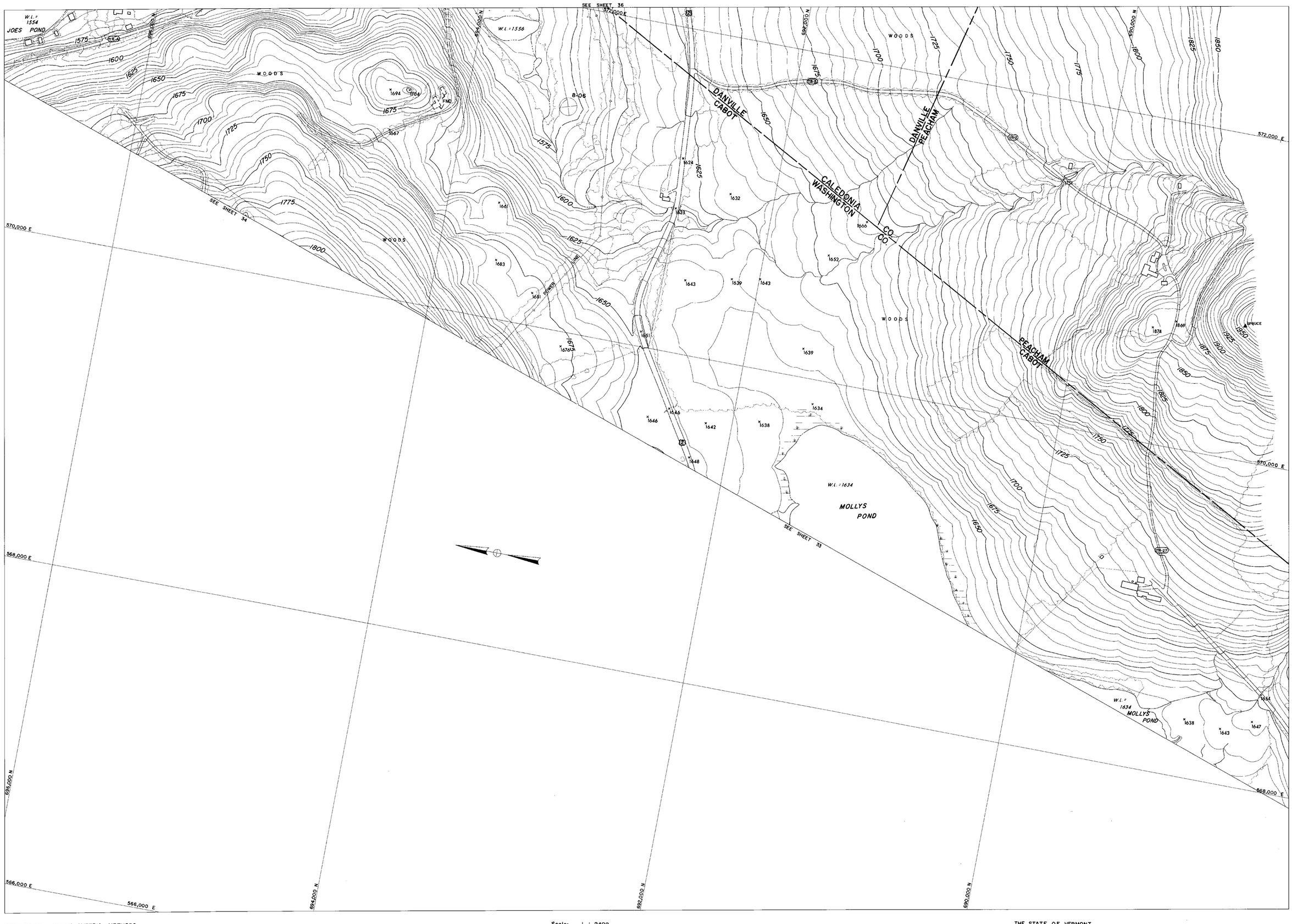

COMPILED BY PHOTOGRAMETRIC METHODS
MOORE SURVEY & MAPPING CORP.
CONTROL BY VT. GEODETIC SURVEY, U.S.C.&G.S. & M.S.&M. CORP.

Scale: 1 : 2400
200 0 200 400 600 800 feet
CONTOUR INTERVAL 5'
DATUM: MEAN SEA LEVEL 1929
2000' GRID BASED ON VERMONT STATE PLANE COORDINATE SYSTEM
TRANSVERSE MERCATOR PROJECTION

THE STATE OF VERMONT
DEPARTMENT OF HIGHWAYS
MONTPELIER–E. MONTPELIER–BERLIN
PLAIN.–MARSH.–CABOT–DANVILLE
TOPOGRAPHIC MAP
CONTRACT 2-67 DATE OF PHOTOGRAPHY: 5/13/67 5/29/67
SHEET 35 OF 44 SHEETS.

266

SEE SHEET 37

SEE SHEET 35

COMPILED BY PHOTOGRAMETRIC METHODS

MOORE SURVEY & MAPPING CORP.

CONTROL BY VT. GEODETIC SURVEY, U.S.C.&G.S. & M.S.&M. CORP.

Scale: 1 : 2400

200 0 400 600 800 feet

CONTOUR INTERVAL 5'

DATUM: MEAN SEA LEVEL 1929

2000' GRID BASED ON VERMONT STATE PLANE COORDINATE SYSTEM

TRANSVERSE MERCATOR PROJECTION

THE STATE OF VERMONT
DEPARTMENT OF HIGHWAYS
MONTPELIER–E. MONTPELIER–BERLIN
PLAIN.–MARSH.–CABOT–DANVILLE
TOPOGRAPHIC MAP

CONTRACT 2-67 DATE OF PHOTOGRAPHY: 5/13/67 5/29/67

SHEET 36 OF 44 SHEETS

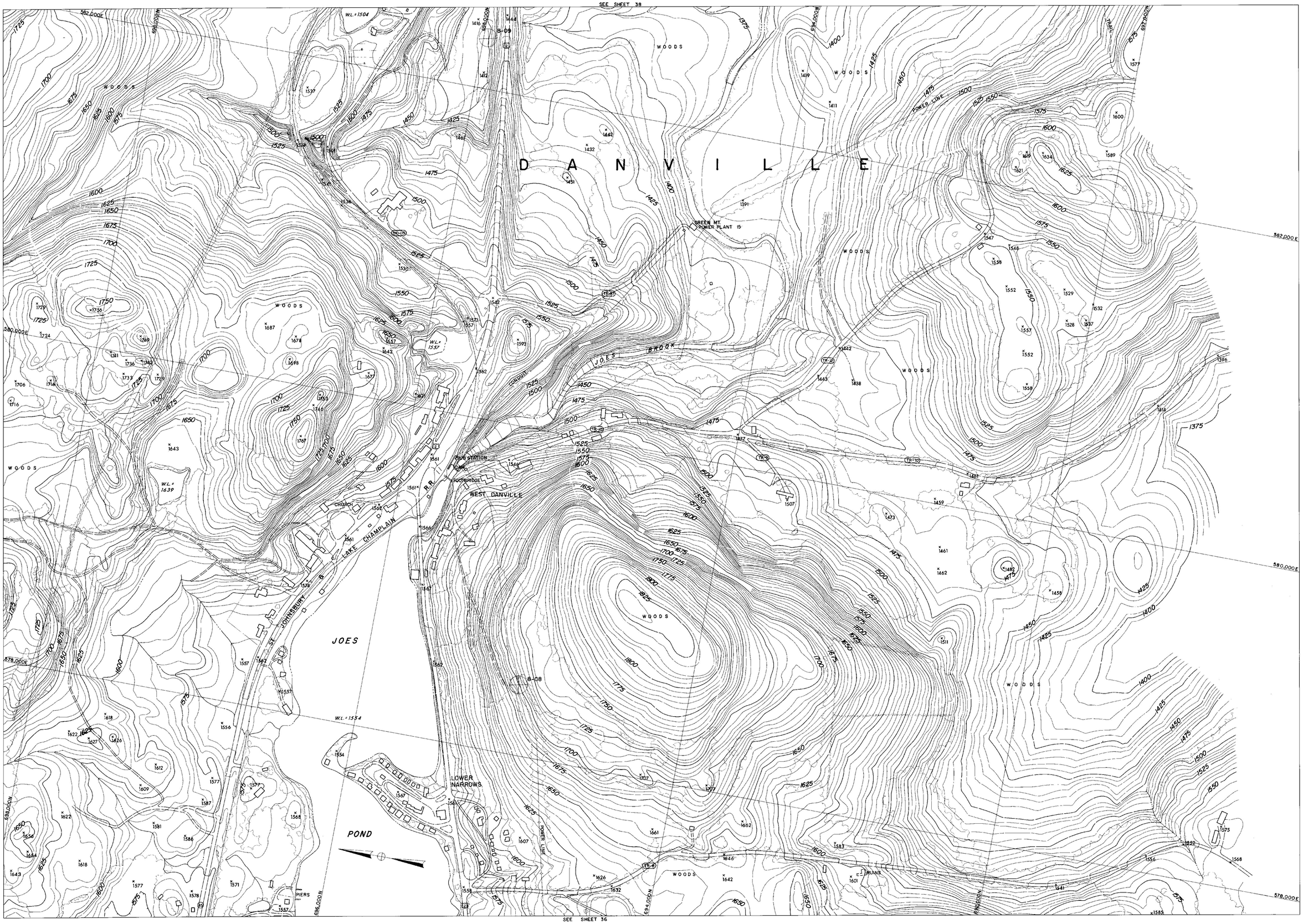

COMPILED BY PHOTOGRAMETRIC METHODS

MOORE SURVEY & MAPPING CORP.

CONTROL BY VT. GEODETIC SURVEY, U.S.C.&G.S. & M.S.&M. CORP.

Scale: 1 : 2400

200 0 200 400 600 800 feet

CONTOUR INTERVAL 5'

DATUM: MEAN SEA LEVEL 1929

2000' GRID BASED ON VERMONT STATE PLANE COORDINATE SYSTEM

TRANSVERSE MERCATOR PROJECTION

THE STATE OF VERMONT
DEPARTMENT OF HIGHWAYS
MONTPELIER–E. MONTPELIER–BERLIN
PLAIN.–MARSH.–CABOT–DANVILLE
TOPOGRAPHIC MAP

CONTRACT 2-67 DATE OF PHOTOGRAPHY: 5/13/67 5/29/67

SHEET 37 OF 44 SHEETS

266

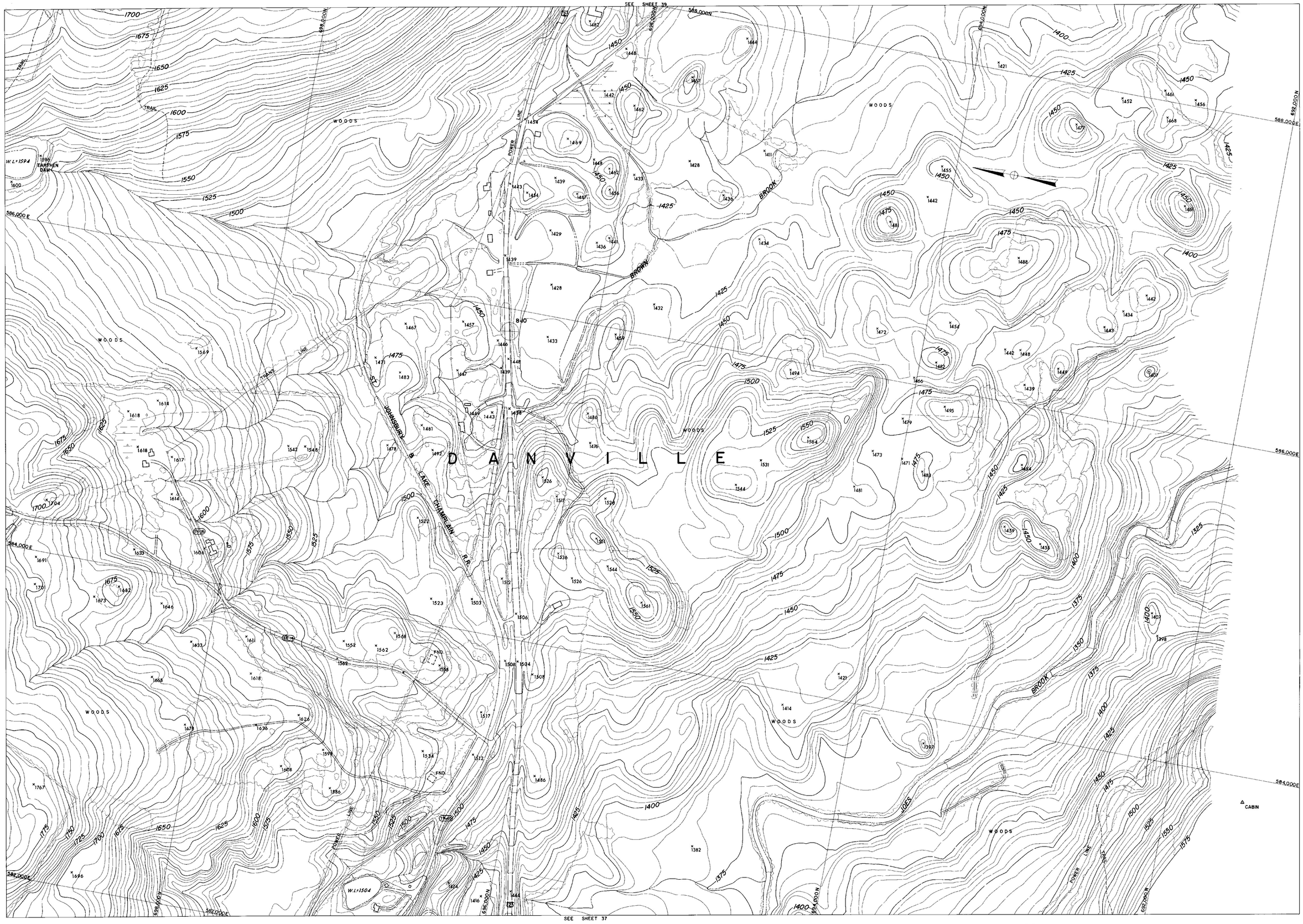

COMPILED BY PHOTOGRAMETRIC METHODS

MOORE SURVEY & MAPPING CORP.

CONTROL BY V.T. GEODETIC SURVEY, U.S.C.&G.S. & M.S.&M. CORP.

Scale: 1 : 2400

200 0 200 400 600 800 feet

CONTOUR INTERVAL 5'

DATUM: MEAN SEA LEVEL 1929

2000' GRID BASED ON VERMONT STATE PLANE COORDINATE SYSTEM

TRANSVERSE MERCATOR PROJECTION

THE STATE OF VERMONT
DEPARTMENT OF HIGHWAYS
MONTPELIER-E.MONTPELIER-BERLIN
PLAIN.-MARSH.-CABOT-DANVILLE
TOPOGRAPHIC MAP

CONTRACT 2-67 DATE OF PHOTOGRAPHY: 5/13/67 5/29/67

SHEET 38 OF 44 SHEETS

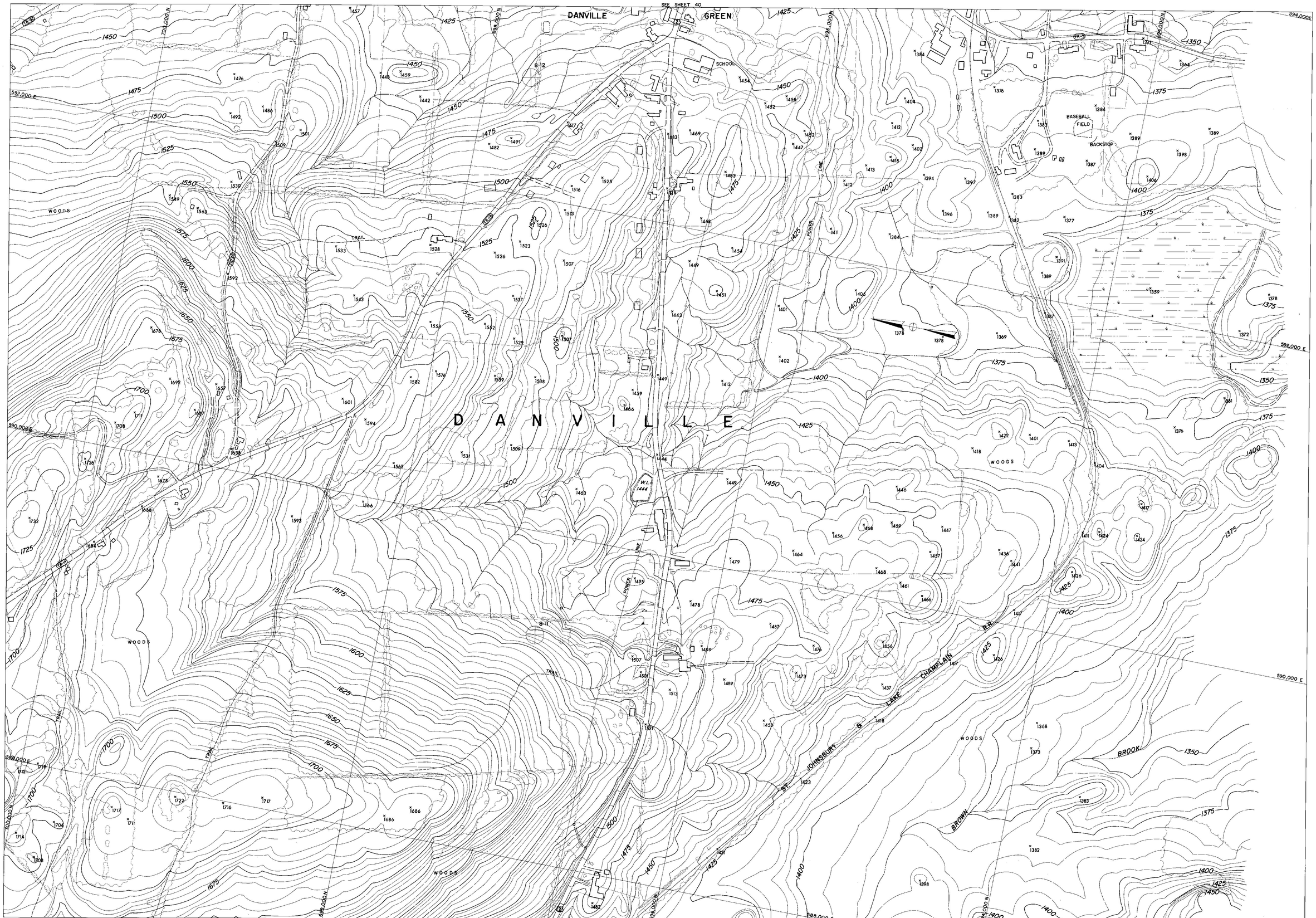

COMPILED BY PHOTOGRAMETRIC METHODS

MOORE SURVEY & MAPPING CORP.

CONTROL BY VT. GEODETIC SURVEY, U.S.C.&G.S. & M.S.&M. CORP.

Scale: 1 : 2400

200 0 200 400 600 800 feet

CONTOUR INTERVAL 5'
DATUM: MEAN SEA LEVEL 1929
2000' GRID BASED ON VERMONT STATE PLANE COORDINATE SYSTEM
TRANSVERSE MERCATOR PROJECTION

THE STATE OF VERMONT
DEPARTMENT OF HIGHWAYS
MONTPELIER–E. MONTPELIER–BERLIN
PLAIN.–MARSH.–CABOT–DANVILLE
TOPOGRAPHIC MAP

CONTRACT 2-67 DATE OF PHOTOGRAPHY: 5/13/67 5/29/67
SHEET 39 OF 44 SHEETS

266

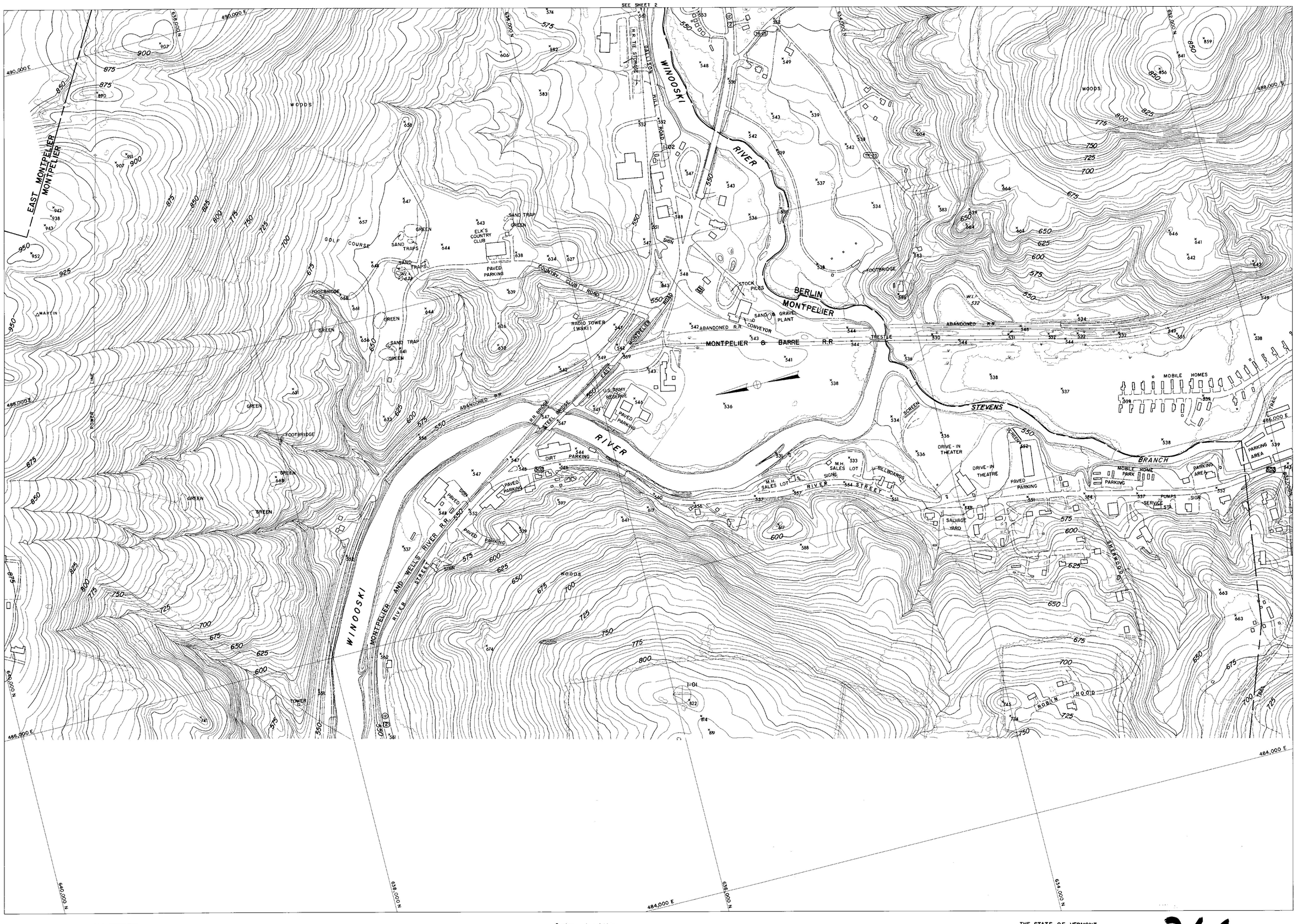

COMPILED BY PHOTOGRAMETRIC METHODS

MOORE SURVEY & MAPPING CORP.

CONTROL BY VT. GEODETIC SURVEY, U.S.C.&G.S. & M.S.&M. CORP.

Scale: 1 : 2400

200 0 200 400 600 800 feet

CONTOUR INTERVAL 5'

DATUM: MEAN SEA LEVEL 1929

2000' GRID BASED ON VERMONT STATE PLANE COORDINATE SYSTEM

TRANSVERSE MERCATOR PROJECTION

THE STATE OF VERMONT
DEPARTMENT OF HIGHWAYS
MONTPELIER–E. MONTPELIER–BERLIN
PLAIN.–MARSH.–CABOT–DANVILLE
TOPOGRAPHIC MAP

CONTRACT 2-67 DATE OF PHOTOGRAPHY: 5/13/67 5/29/67

SHEET 1 OF 44 SHEETS

266

MIDDLEBURY

Spring Map Photogrammetry

1" = 200'

"JPL"

1 of 3

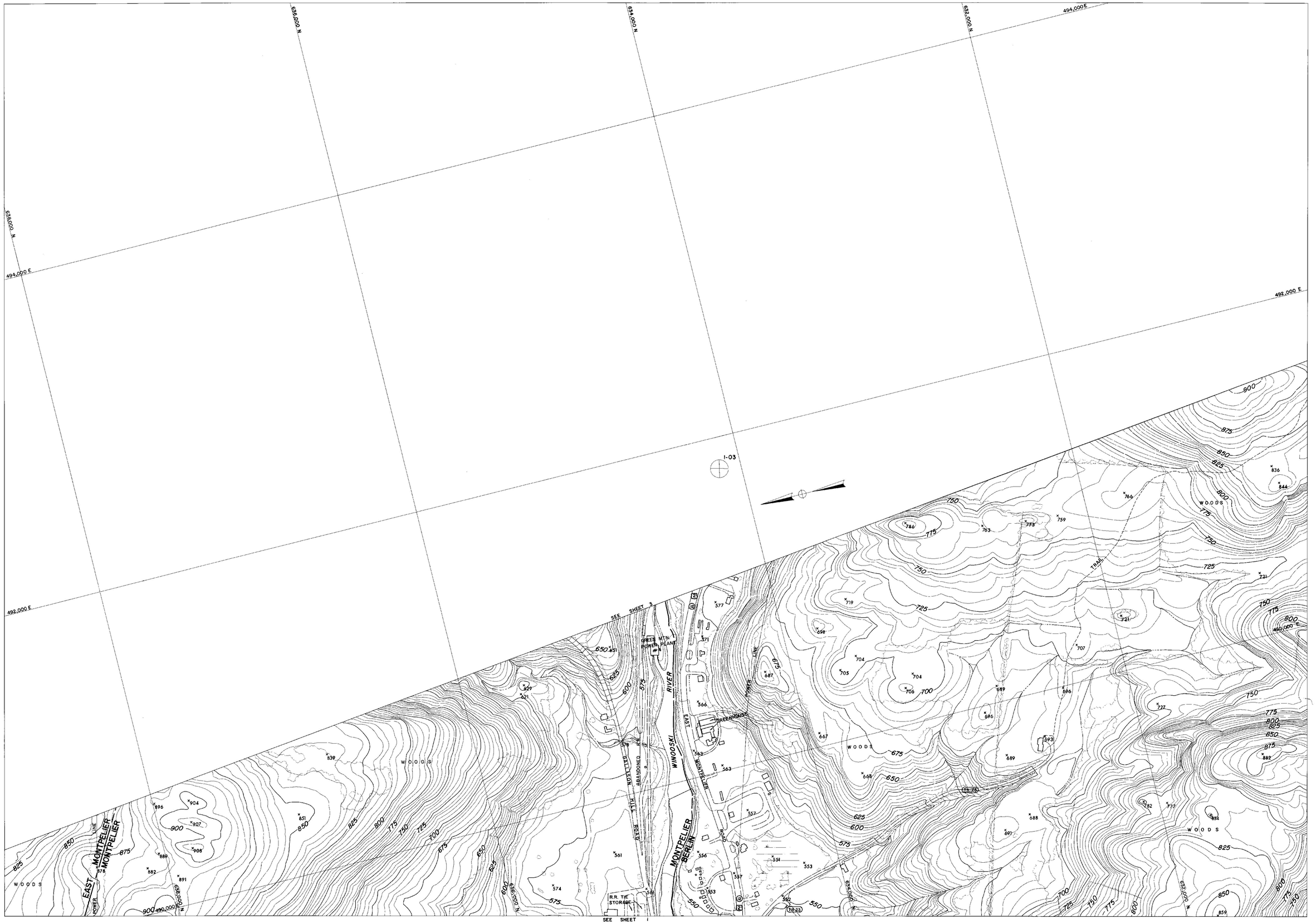

COMPILED BY PHOTOGRAMETRIC METHODS

MOORE SURVEY & MAPPING CORP.

CONTROL BY VT. GEODETIC SURVEY, U.S.C.&G.S. & M.S.&M. CORP.

Scale: 1 : 2400

200 0 200 400 600 800 feet

CONTOUR INTERVAL 5'

DATUM: MEAN SEA LEVEL 1929

2000' GRID BASED ON VERMONT STATE PLANE COORDINATE SYSTEM

TRANSVERSE MERCATOR PROJECTION

THE STATE OF VERMONT
DEPARTMENT OF HIGHWAYS
MONTPELIER–E. MONTPELIER–BERLIN
PLAIN.–MARSH.–CABOT–DANVILLE
TOPOGRAPHIC MAP

CONTRACT 2-67 DATE OF PHOTOGRAPHY: 5/13/67 5/29/67

SHEET 2 OF 44 SHEETS

266

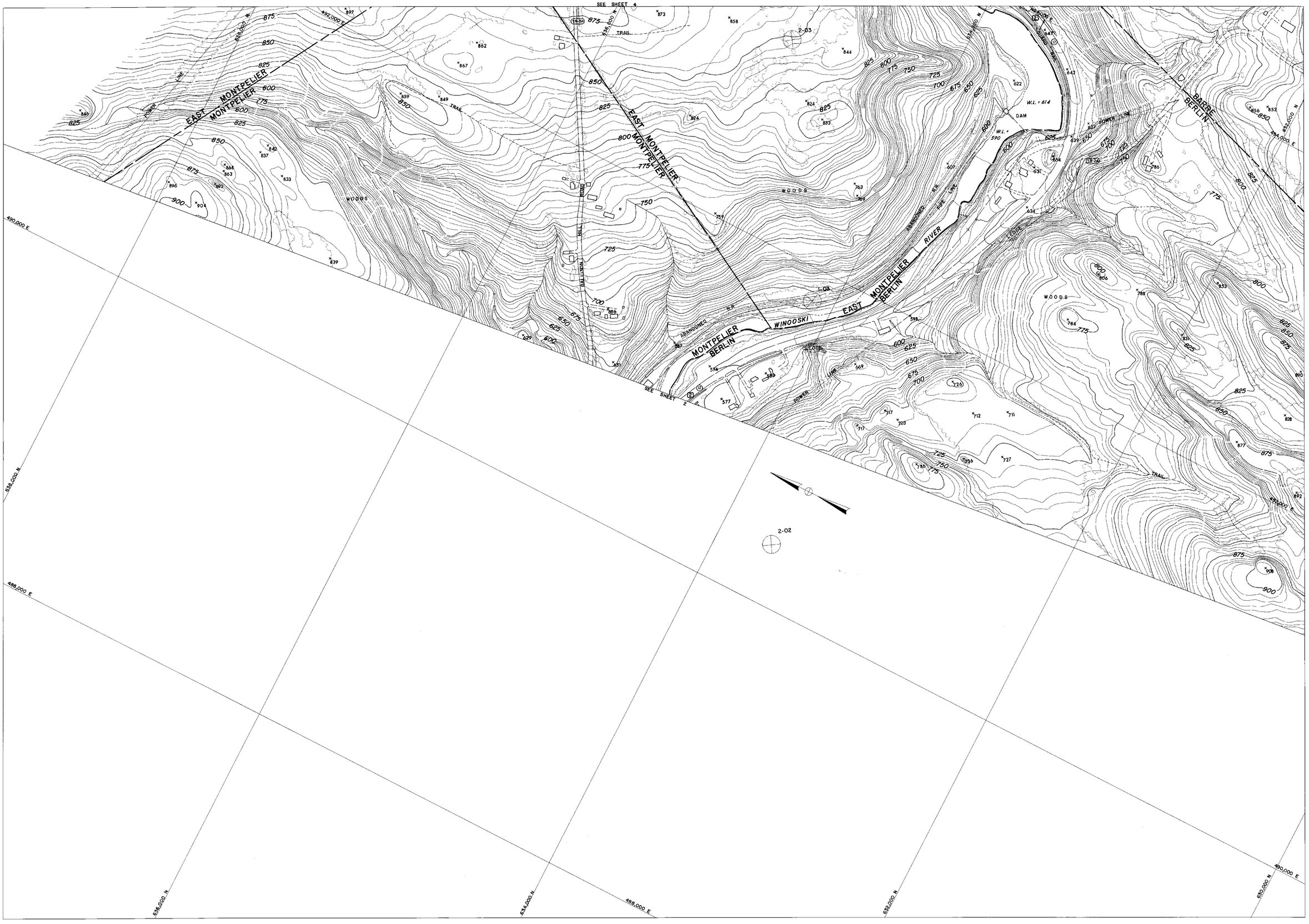

COMPILED BY PHOTOGRAMETRIC METHODS

MOORE SURVEY & MAPPING CORP.

CONTROL BY VT. GEODETIC SURVEY, U.S.C.&G.S. & M.S.&M. CORP.

Scale: 1 : 2400

200 0 200 400 600 800 feet

CONTOUR INTERVAL 5'

DATUM: MEAN SEA LEVEL 1929

2000' GRID BASED ON VERMONT STATE PLANE COORDINATE SYSTEM

TRANSVERSE MERCATOR PROJECTION

THE STATE OF VERMONT
DEPARTMENT OF HIGHWAYS
MONTPELIER – E. MONTPELIER – BERLIN
PLAIN. – MARSH. – CABOT – DANVILLE
TOPOGRAPHIC MAP

CONTRACT 2-67 DATE OF PHOTOGRAPHY: 5/13/67 5/29/67

SHEET 3 OF 44 SHEETS

266

SEE SHEET 5

SEE SHEET 3

COMPILED BY PHOTOGRAMETRIC METHODS

MOORE SURVEY & MAPPING CORP.

CONTROL BY VT. GEODETIC SURVEY, U.S.C.&G.S. & M.S.&M. CORP.

Scale: 1 : 2400

200 0 200 400 600 800 (ft)

CONTOUR INTERVAL 5'

DATUM: MEAN SEA LEVEL 1929

2000' GRID BASED ON VERMONT STATE PLANE COORDINATE SYSTEM

TRANSVERSE MERCATOR PROJECTION

THE STATE OF VERMONT

DEPARTMENT OF HIGHWAYS

MONTPELIER–E. MONTPELIER–BERLIN

PLAIN.–MARSH.–CABOT–DANVILLE

TOPOGRAPHIC MAP

CONTRACT 2-67 DATE OF PHOTOGRAPHY: 5/13/67 5/29/67

SHEET 4 OF 44 SHEETS

266

SEE SHEET 6

SEE SHEET 11

EAST MONTPELIER

BENNETT BROOK

WINOOSKI RIVER

WINOOSKI

ABANDONED R.R. GRADE

ABANDONED ROAD

PIONEER LINE

WOODS

LEDGE

SALVAGE YARD

2-06

2-05

SEE SHEET 4

COMPILED BY PHOTOGRAMETRIC METHODS

MOORE SURVEY & MAPPING CORP.

CONTROL BY VT. GEODETIC SURVEY, U.S.C.&G.S. & M.S.&M. CORP.

Scale: 1 : 2400

200 0 200 400 600 800 feet

CONTOUR INTERVAL 5'

DATUM: MEAN SEA LEVEL 1929

2000' GRID BASED ON VERMONT STATE PLANE COORDINATE SYSTEM

TRANSVERSE MERCATOR PROJECTION

THE STATE OF VERMONT
DEPARTMENT OF HIGHWAYS
MONTPELIER–E. MONTPELIER–BERLIN
PLAIN.–MARSH.–CABOT–DANVILLE
TOPOGRAPHIC MAP

CONTRACT 2-67 DATE OF PHOTOGRAPHY: 5/13/67 5/29/67

SHEET 5 OF 44 SHEETS

266

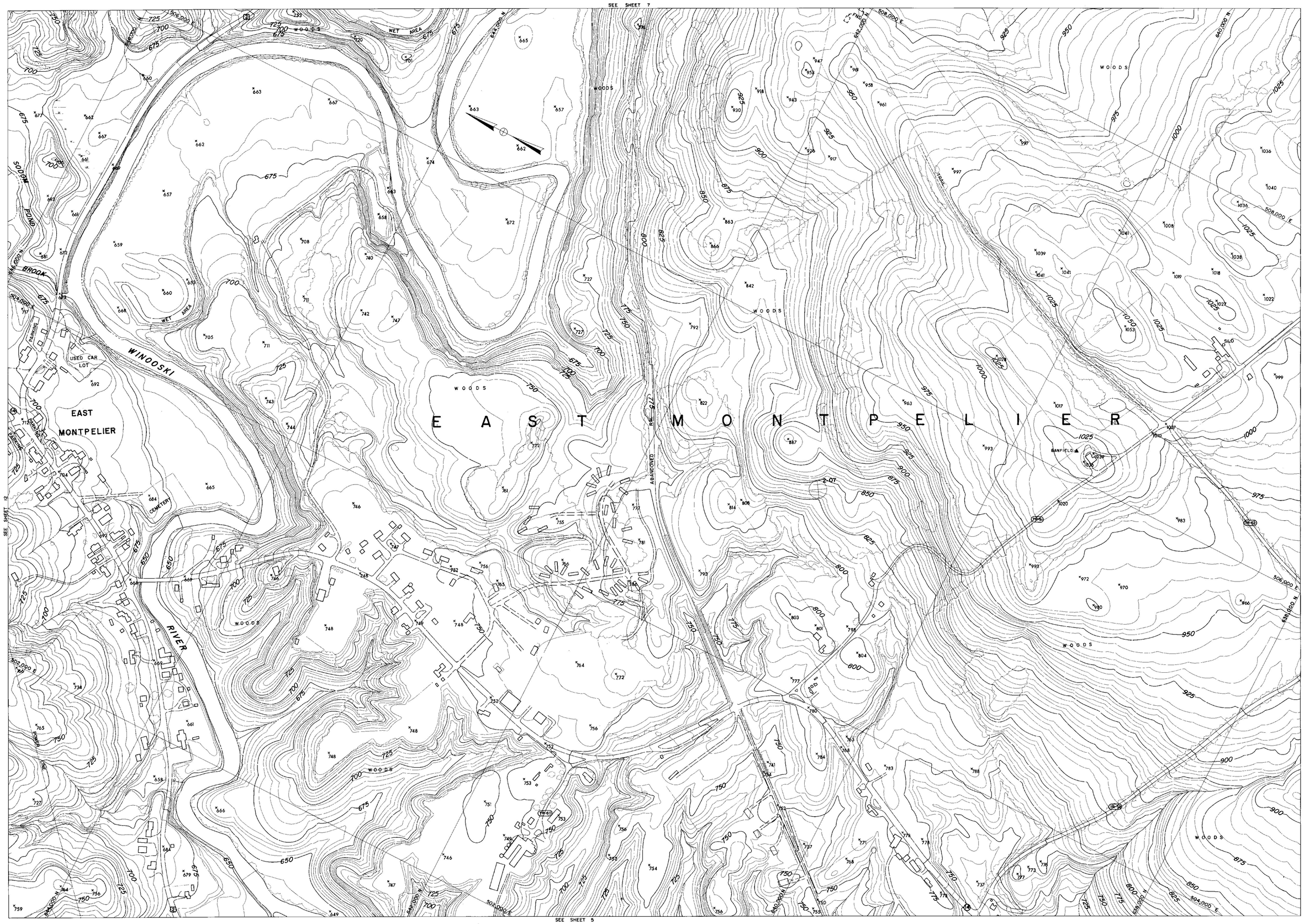

COMPILED BY PHOTOGRAMETRIC METHODS

MOORE SURVEY & MAPPING CORP.

CONTROL BY VT. GEODETIC SURVEY, U.S.C.&G.S. & M.S.&M. CORP.

Scale: 1 : 2400

200 0 200 400 600 800 feet

CONTOUR INTERVAL 5'

DATUM: MEAN SEA LEVEL 1929

2000' GRID BASED ON VERMONT STATE PLANE COORDINATE SYSTEM

TRANSVERSE MERCATOR PROJECTION

THE STATE OF VERMONT
DEPARTMENT OF HIGHWAYS
MONTPELIER–E. MONTPELIER–BERLIN
PLAIN.–MARSH.–CABOT–DANVILLE
TOPOGRAPHIC MAP

CONTRACT 2-67 DATE OF PHOTOGRAPHY: 5/13/67 5/29/67

SHEET 6 OF 44 SHEETS

266

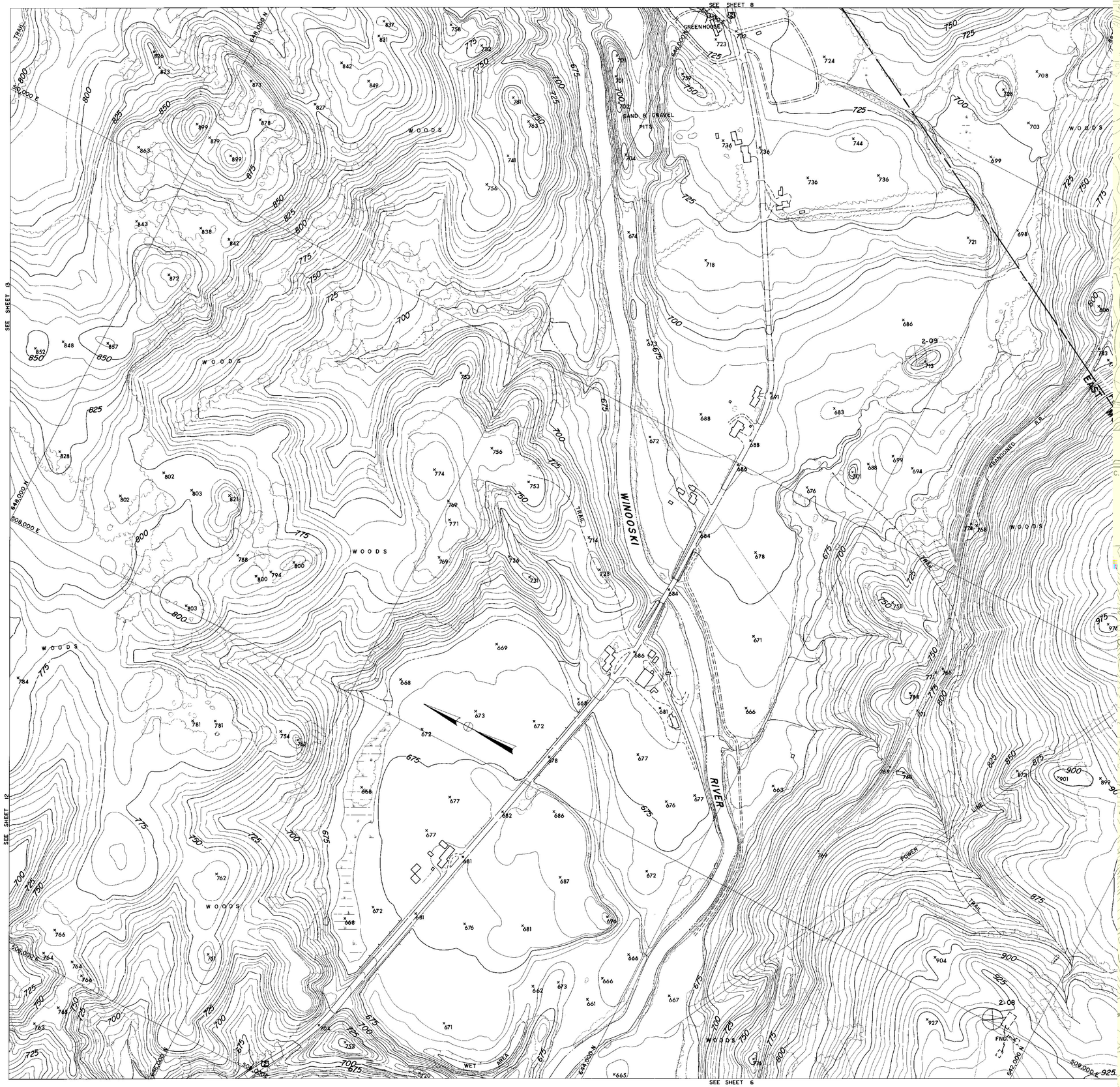

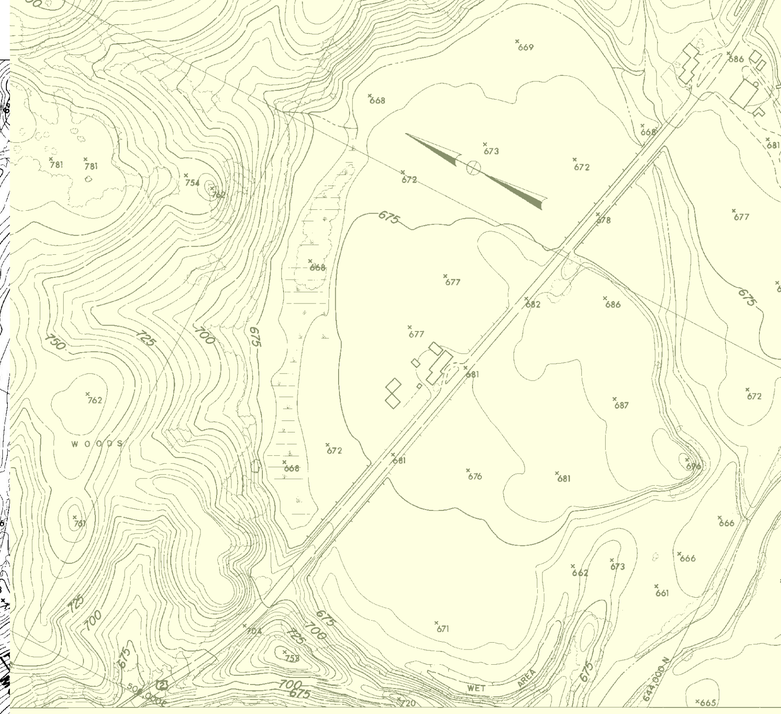

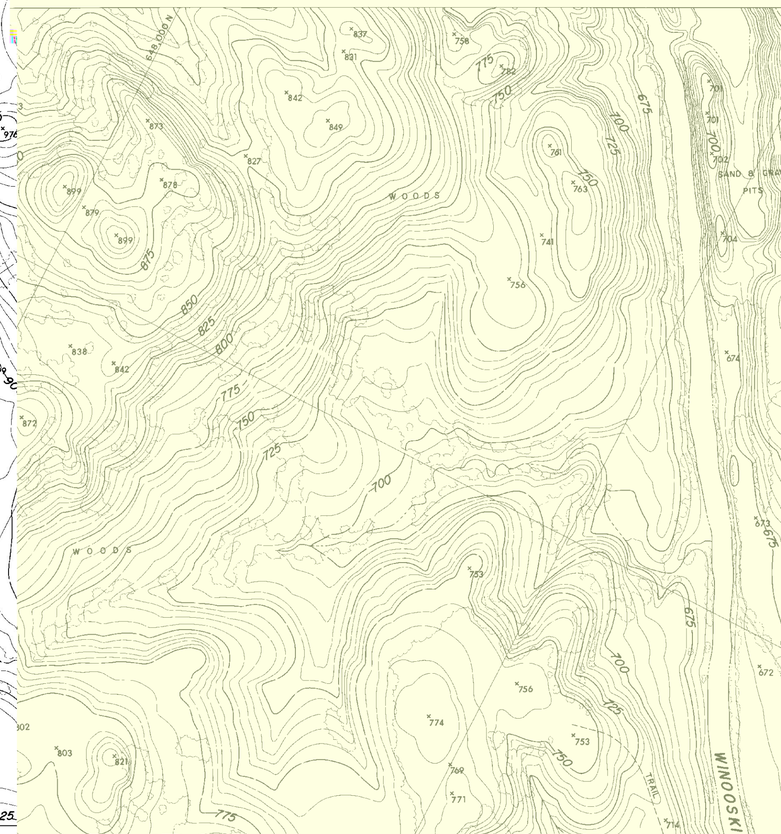

COMPILED BY PHOTOGRAMETRIC METHODS
MOORE SURVEY & MAPPING CORP.
CONTROL BY VT. GEODETIC SURVEY, U.S.C.&G.S. & M.S.B.M. CORP.

Scale: 1 : 2400
200 0 200 400 600 800 feet
CONTOUR INTERVAL 5'
DATUM: MEAN SEA LEVEL 1929
2000' GRID BASED ON VERMONT STATE PLANE COORDINATE SYSTEM
TRANSVERSE MERCATOR PROJECTION



COMPILED BY PHOTOGRAMETRIC METHODS

MOORE SURVEY & MAPPING CORP.

CONTROL BY VT. GEODETIC SURVEY, U.S.C.&G.S. & M.S.&M. CORP.

Scale: 1 : 2400

200 0 200 400 600 800 feet

CONTOUR INTERVAL 5'
DATUM: MEAN SEA LEVEL 1929
2000' GRID BASED ON VERMONT STATE PLANE COORDINATE SYSTEM
TRANSVERSE MERCATOR PROJECTION

THE STATE OF VERMONT
DEPARTMENT OF HIGHWAYS
MONTPELIER–E. MONTPELIER–BERLIN
PLAIN.–MARSH.–CABOT–DANVILLE
TOPOGRAPHIC MAP

CONTRACT 2-67 DATE OF PHOTOGRAPHY: 5/13/67 5/29/67
SHEET 8 OF 44 SHEETS

266

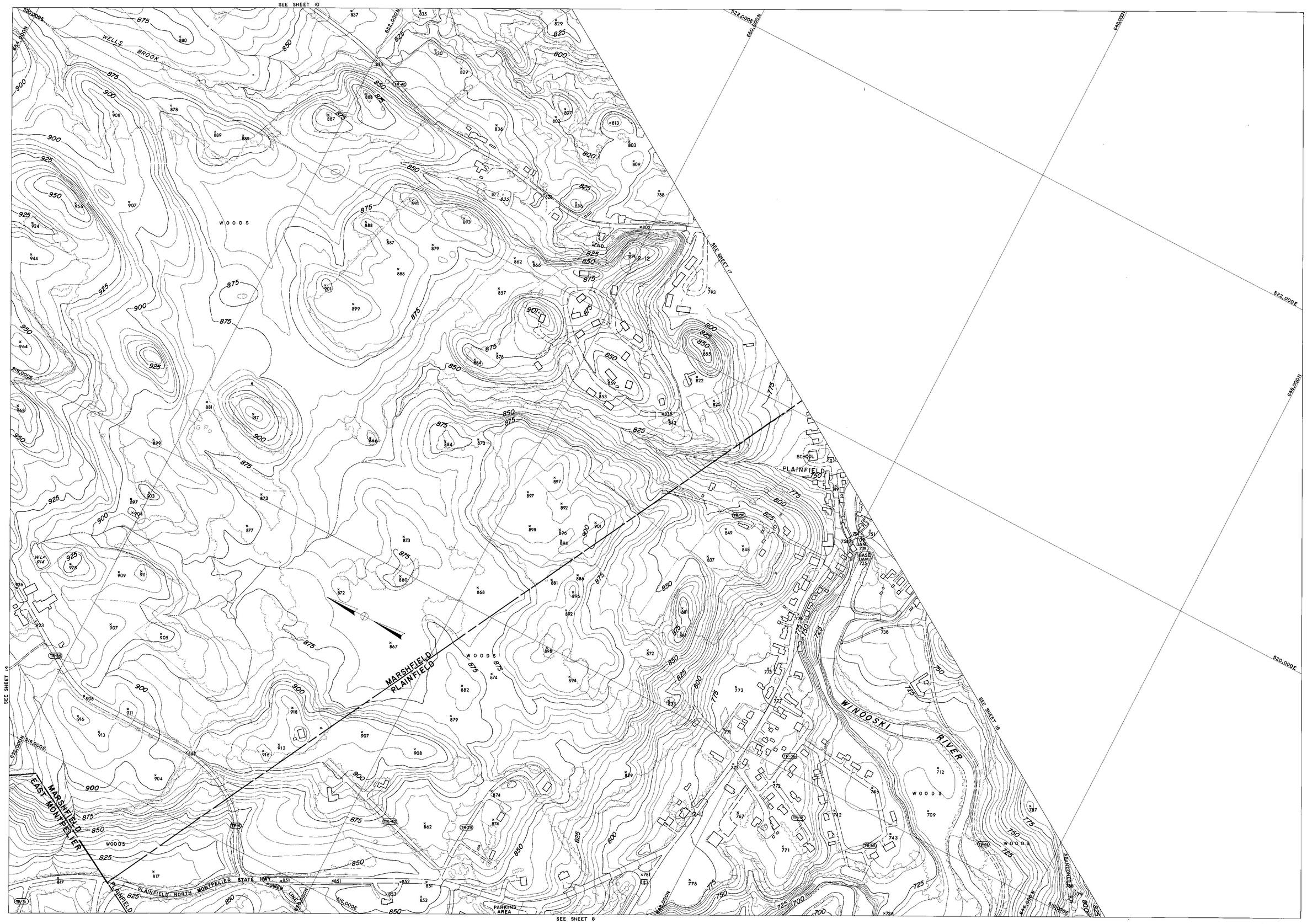

COMPILED BY PHOTOGRAMETRIC METHODS

MOORE SURVEY & MAPPING CORP.

CONTROL BY VT. GEODETIC SURVEY, U.S.C.&G.S. & M.S.&M. CORP.

Scale: 1 : 2400

200 0 200 400 600 800 feet

CONTOUR INTERVAL 5'

DATUM: MEAN SEA LEVEL 1929

2000' GRID BASED ON VERMONT STATE PLANE COORDINATE SYSTEM

TRANSVERSE MERCATOR PROJECTION

THE STATE OF VERMONT
DEPARTMENT OF HIGHWAYS
MONTPELIER–E. MONTPELIER–BERLIN
PLAIN.–MARSH.–CABOT–DANVILLE
TOPOGRAPHIC MAP

CONTRACT 2-67 DATE OF PHOTOGRAPHY: 5/13/67 5/29/67

SHEET 9 OF 44 SHEETS

266

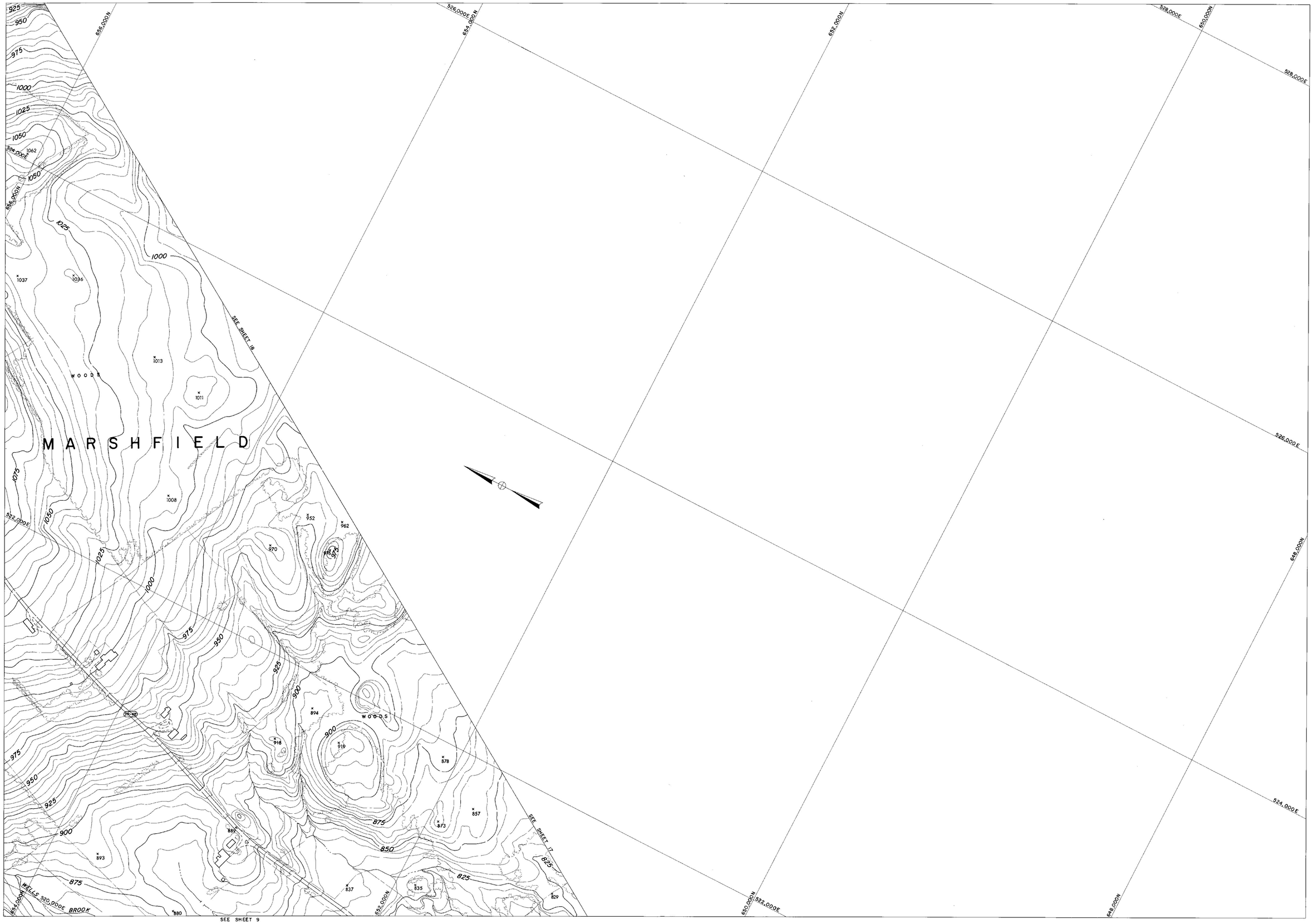

COMPILED BY PHOTOGRAMETRIC METHODS

MOORE SURVEY & MAPPING CORP.

CONTROL BY VT. GEODETIC SURVEY, U.S.C.&G.S. & M.S.&M. CORP.

Scale: 1 : 2400

200 0 200 400 600 800 feet

CONTOUR INTERVAL 5'

DATUM: MEAN SEA LEVEL 1929

2000' GRID BASED ON VERMONT STATE PLANE COORDINATE SYSTEM

TRANSVERSE MERCATOR PROJECTION

THE STATE OF VERMONT
DEPARTMENT OF HIGHWAYS
MONTPELIER--E. MONTPELIER-BERLIN
PLAIN.-MARSH.-CABOT-DANVILLE
TOPOGRAPHIC MAP

CONTRACT 2-67 DATE OF PHOTOGRAPHY: 5/13/67 5/29/67

SHEET 10 OF 44 SHEETS

266

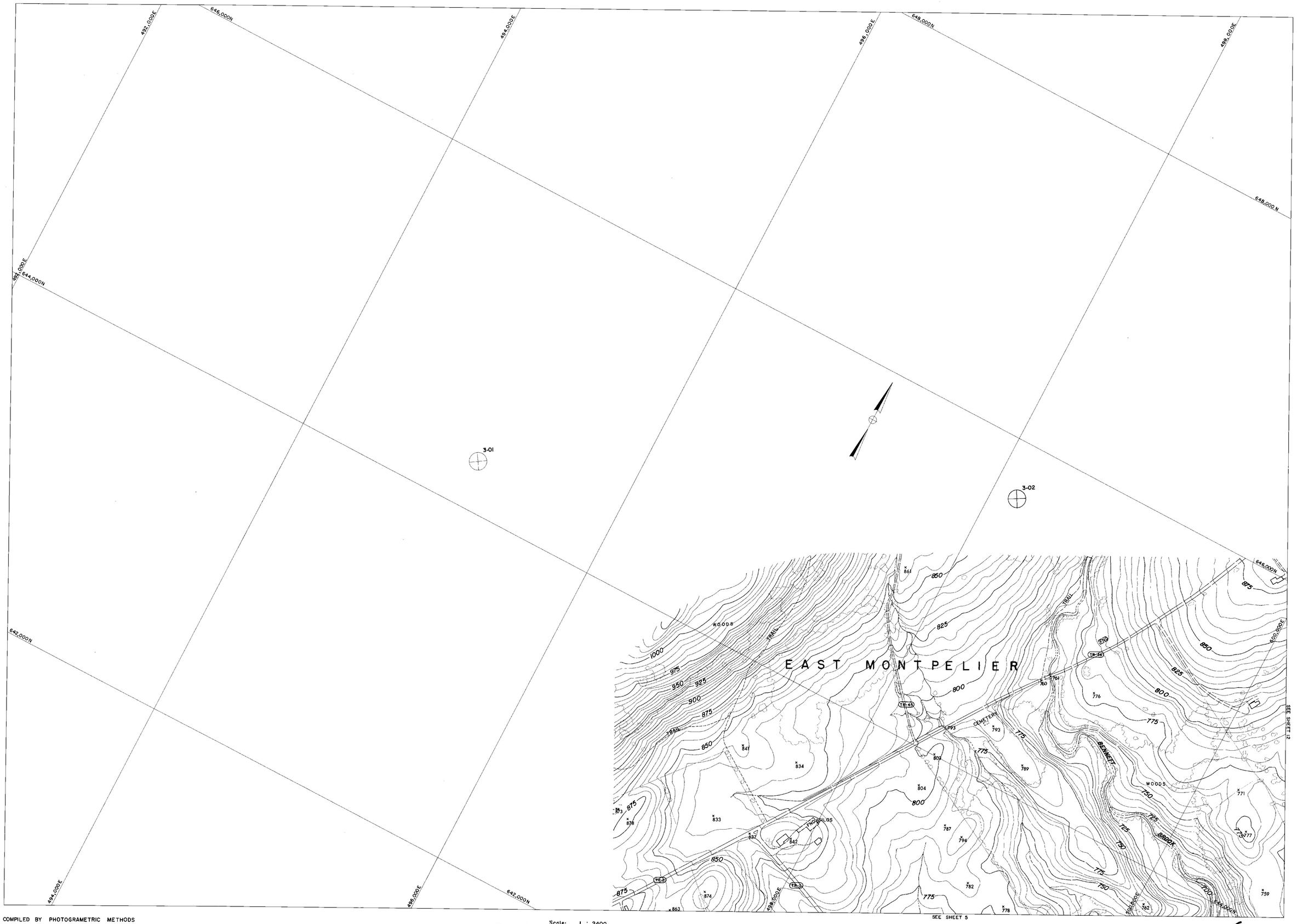

COMPILED BY PHOTOGRAMETRIC METHODS
MOORE SURVEY & MAPPING CORP.
CONTROL BY VT. GEODETIC SURVEY, U.S.C.&G.S. & M.S.&M. CORP.

Scale: 1 : 2400
200 0 200 400 600 800 feet
CONTOUR INTERVAL 5'
DATUM: MEAN SEA LEVEL 1929
2000' GRID BASED ON VERMONT STATE PLANE COORDINATE SYSTEM
TRANSVERSE MERCATOR PROJECTION

THE STATE OF VERMONT
DEPARTMENT OF HIGHWAYS
MONTPELIER–E. MONTPELIER–BERLIN
PLAIN.–MARSH.–CABOT–DANVILLE
TOPOGRAPHIC MAP

CONTRACT 2-67 DATE OF PHOTOGRAPHY: 5/13/67 5/29/67
SHEET 11 OF 44 SHEETS

266

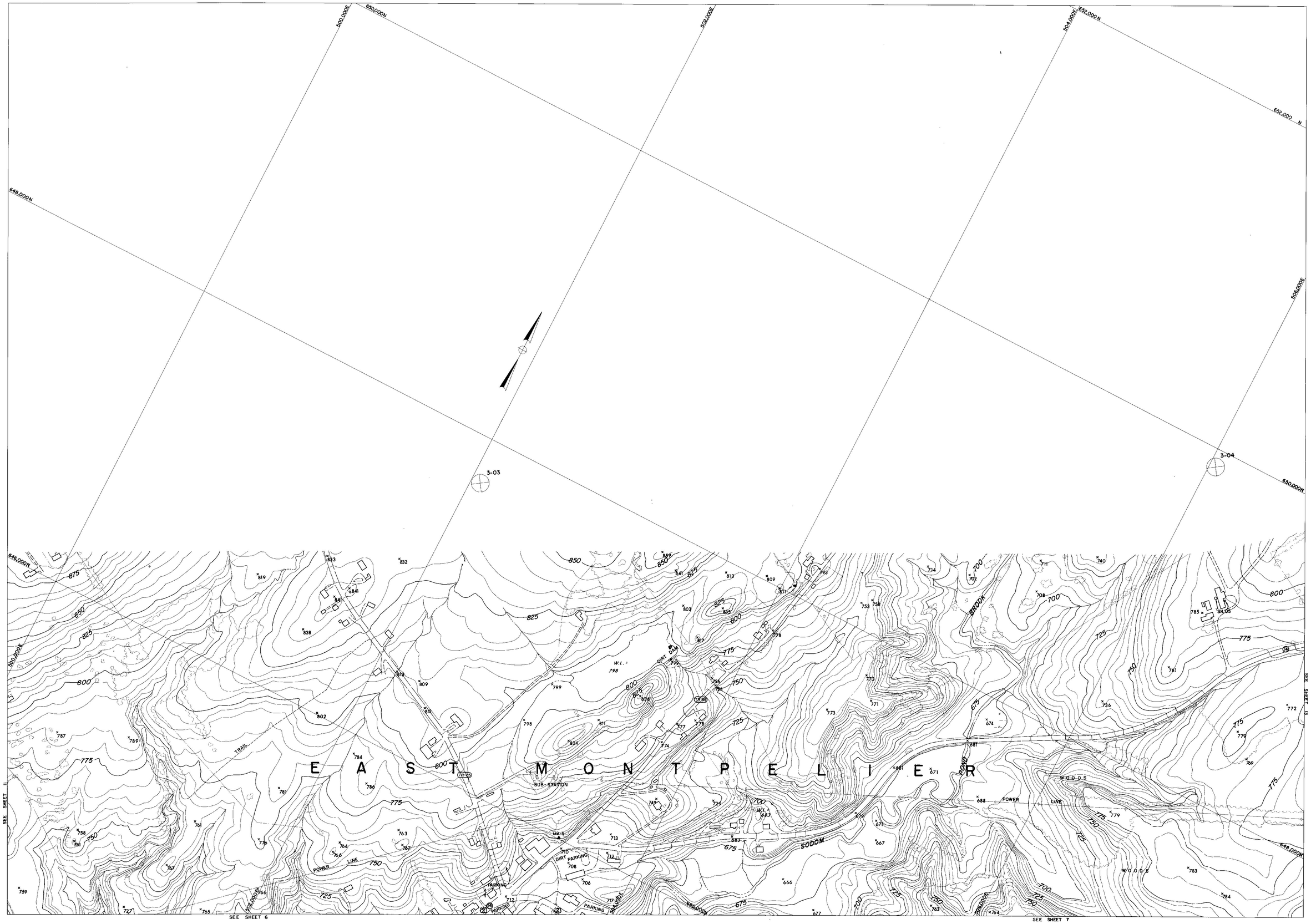

COMPILED BY PHOTOGRAMETRIC METHODS

MOORE SURVEY & MAPPING CORP.

CONTROL BY VT. GEODETIC SURVEY, U.S.C.&G.S. & M.S.B.M. CORP.

Scale: 1 : 2400

200 0 200 400 600 800 feet

CONTOUR INTERVAL 5'

DATUM: MEAN SEA LEVEL 1929

2000' GRID BASED ON VERMONT STATE PLANE COORDINATE SYSTEM

TRANSVERSE MERCATOR PROJECTION

THE STATE OF VERMONT
DEPARTMENT OF HIGHWAYS
MONTPELIER–E. MONTPELIER–BERLIN
PLAIN.–MARSH.–CABOT–DANVILLE
TOPOGRAPHIC MAP

CONTRACT 2-67 DATE OF PHOTOGRAPHY: 5/13/67 5/29/67

SHEET 12 OF 44 SHEETS

266

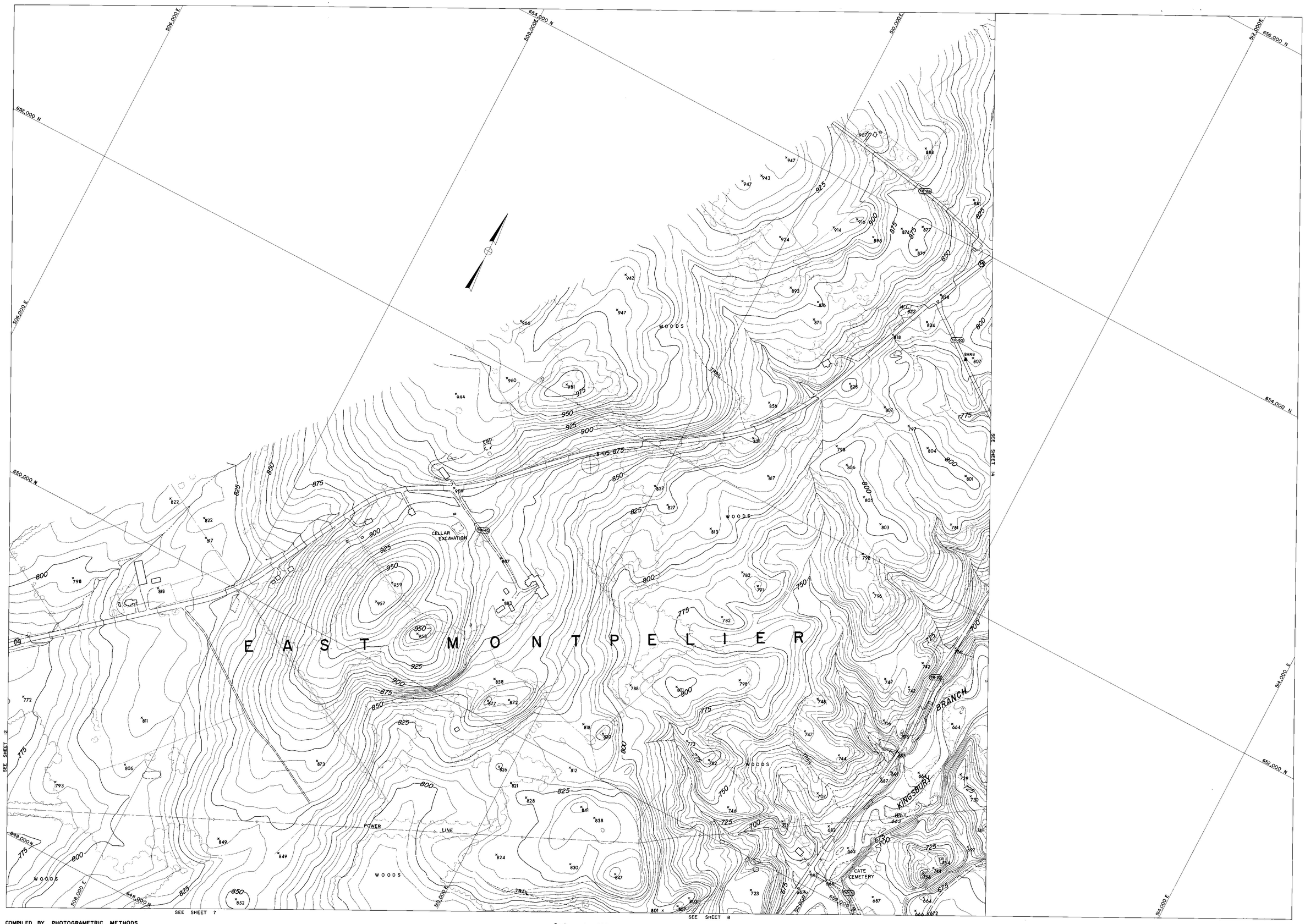

COMPILED BY PHOTOGRAMETRIC METHODS

MOORE SURVEY & MAPPING CORP.

CONTROL BY VT. GEODETIC SURVEY, U.S.C.&G.S. & M.S.&M. CORP.

Scale: 1 : 2400

200 0 200 400 600 800 feet

CONTOUR INTERVAL 5'

DATUM: MEAN SEA LEVEL 1929

2000' GRID BASED ON VERMONT STATE PLANE COORDINATE SYSTEM

TRANSVERSE MERCATOR PROJECTION

THE STATE OF VERMONT
DEPARTMENT OF HIGHWAYS
MONTPELIER-E. MONTPELIER-BERLIN
PLAIN.-MARSH.-CABOT-DANVILLE
TOPOGRAPHIC MAP

CONTRACT 2-67 DATE OF PHOTOGRAPHY: 5/13/67 5/29/67

SHEET 13 OF 44 SHEETS

266

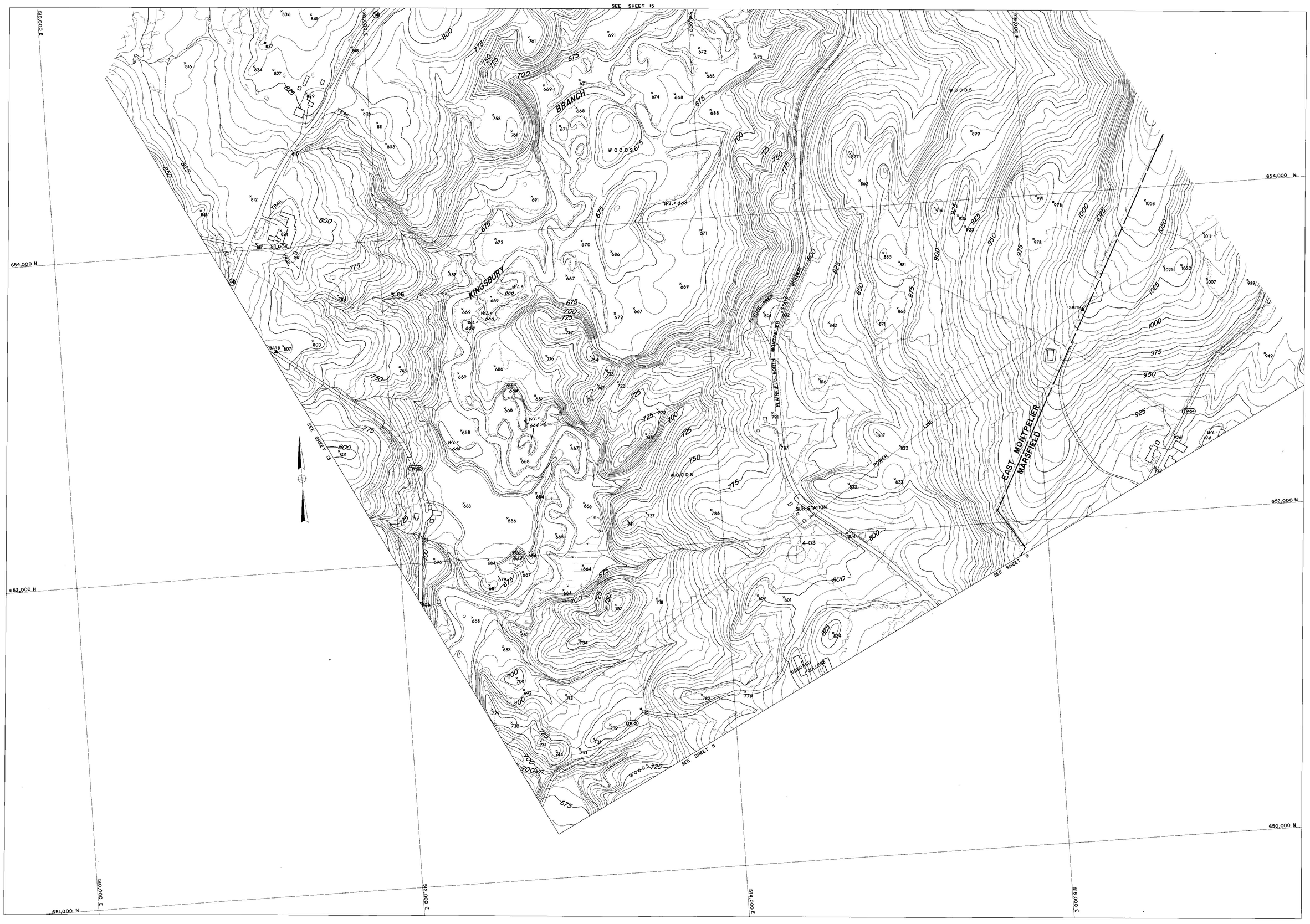

COMPILED BY PHOTOGRAMETRIC METHODS

MOORE SURVEY & MAPPING CORP.

CONTROL BY VT. GEODETIC SURVEY, U.S.C.&G.S. & M.S.&M. CORP.

Scale: 1 : 2400

200 0 200 400 600 800 feet

CONTOUR INTERVAL 5'

DATUM: MEAN SEA LEVEL 1929

2000' GRID BASED ON VERMONT STATE PLANE COORDINATE SYSTEM

TRANSVERSE MERCATOR PROJECTION

THE STATE OF VERMONT
DEPARTMENT OF HIGHWAYS
MONTPELIER-E. MONTPELIER-BERLIN
PLAIN.-MARSH.-CABOT-DANVILLE
TOPOGRAPHIC MAP

CONTRACT 2-67 DATE OF PHOTOGRAPHY: 5/13/67 5/29/67

SHEET 14 OF 44 SHEETS

266

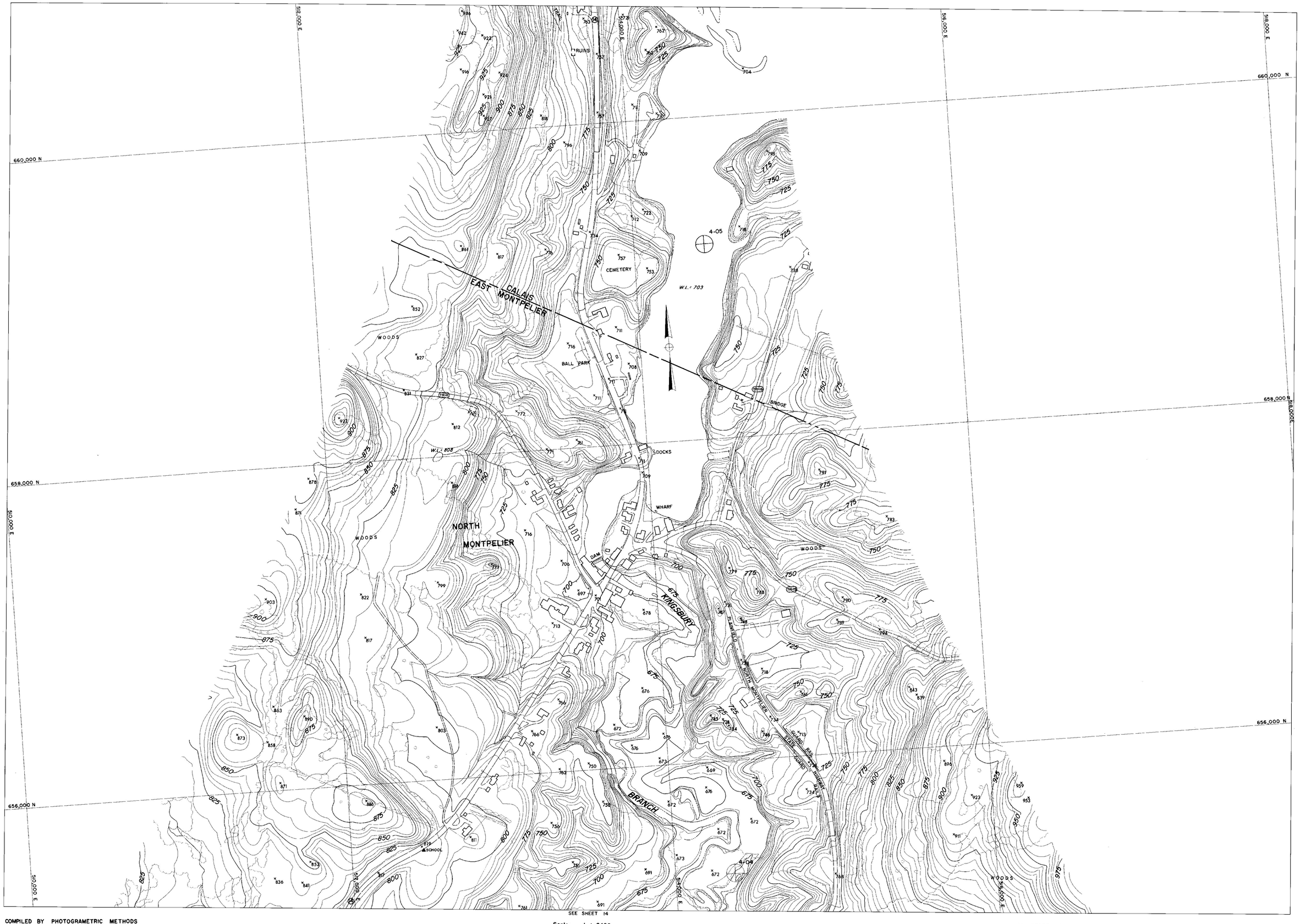

SEE SHEET 14

COMPILED BY PHOTOGRAMETRIC METHODS

MOORE SURVEY & MAPPING CORP.

CONTROL BY VT. GEODETIC SURVEY, U.S.C.&G.S. & M.S.&M. CORP.

Scale: 1 : 2400

200 0 200 400 600 800 feet

CONTOUR INTERVAL 5'

DATUM: MEAN SEA LEVEL 1929

2000' GRID BASED ON VERMONT STATE PLANE COORDINATE SYSTEM

TRANSVERSE MERCATOR PROJECTION

THE STATE OF VERMONT
DEPARTMENT OF HIGHWAYS
MONTPELIER-E. MONTPELIER-BERLIN
PLAIN.-MARSH.-CABOT-DANVILLE
TOPOGRAPHIC MAP

CONTRACT 2-67 DATE OF PHOTOGRAPHY: 5/13/67 5/29/67

SHEET 15 OF 44 SHEETS

266

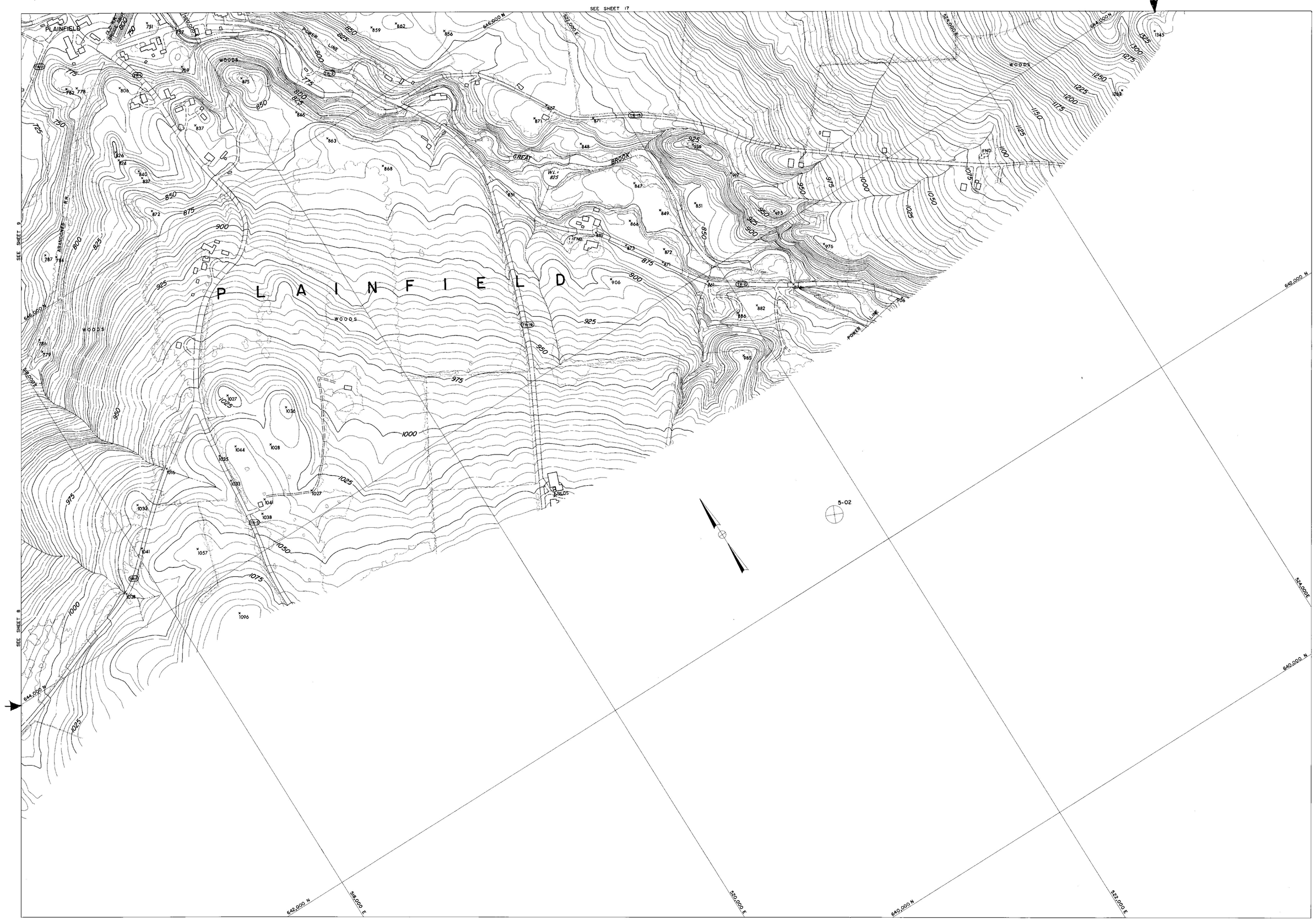

COMPILED BY PHOTOGRAMETRIC METHODS

MOORE SURVEY & MAPPING CORP.

CONTROL BY VT. GEODETIC SURVEY, U.S.C.&G.S. & M.S.&M. CORP.

Scale: 1 : 2400

200 0 200 400 600 800 feet

CONTOUR INTERVAL 5'

DATUM: MEAN SEA LEVEL 1929

2000' GRID BASED ON VERMONT STATE PLANE COORDINATE SYSTEM

TRANSVERSE MERCATOR PROJECTION

THE STATE OF VERMONT
DEPARTMENT OF HIGHWAYS
MONTPELIER—E. MONTPELIER—BERLIN
PLAIN.—MARSH.—CABOT—DANVILLE
TOPOGRAPHIC MAP

CONTRACT 2-67 DATE OF PHOTOGRAPHY: 5/13/67 5/29/67

SHEET 16 OF 44 SHEETS

266

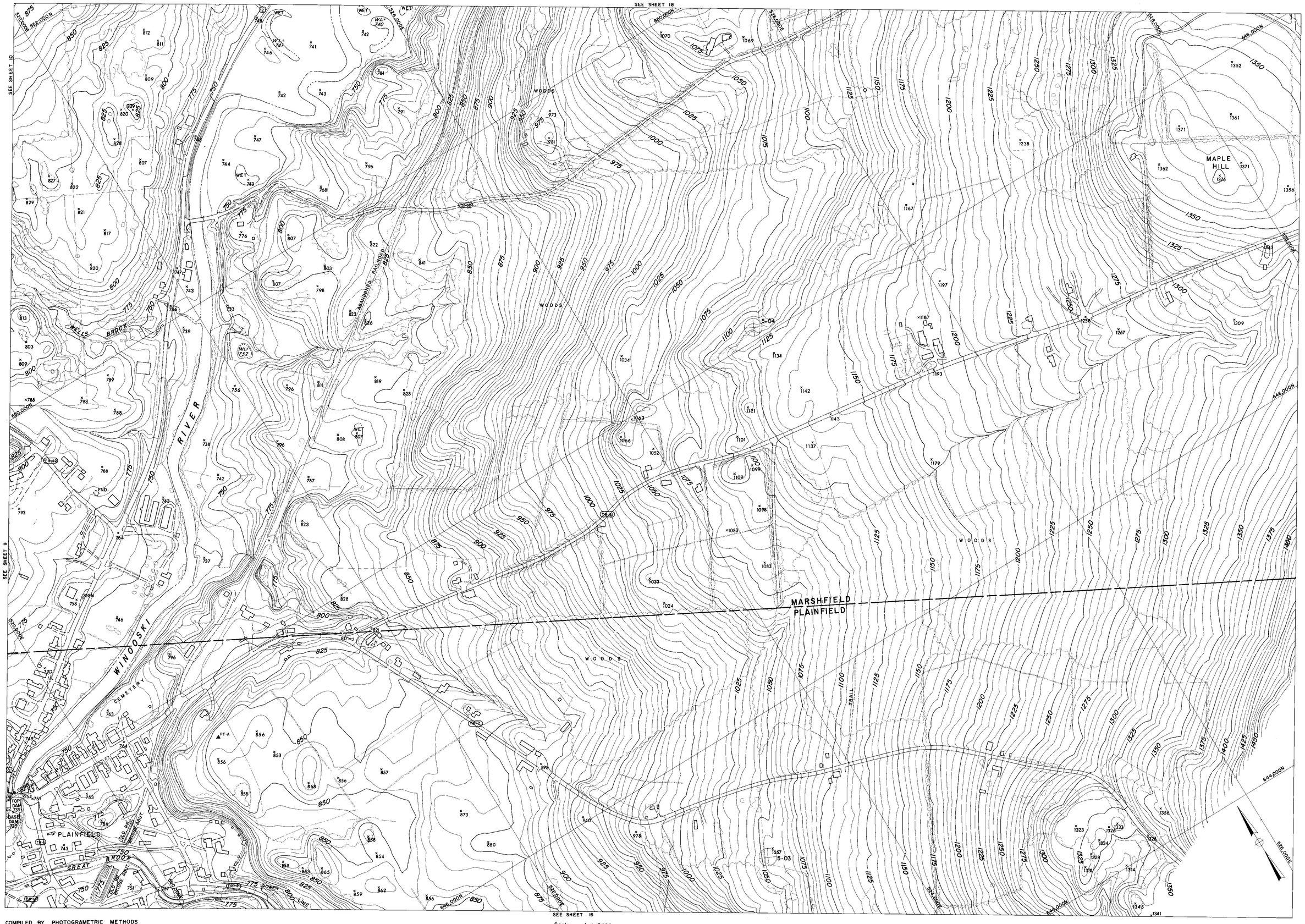

COMPILED BY PHOTOGRAMETRIC METHODS

MOORE SURVEY & MAPPING CORP.

CONTROL BY VT. GEODETIC SURVEY, U.S.C.&G.S. & M.S.&M. CORP.

Scale: 1 : 2400

200 0 200 400 600 800 feet

CONTOUR INTERVAL 5'

DATUM: MEAN SEA LEVEL 1929

2000' GRID BASED ON VERMONT STATE PLANE COORDINATE SYSTEM

TRANSVERSE MERCATOR PROJECTION

THE STATE OF VERMONT
DEPARTMENT OF HIGHWAYS
MONTPELIER-E. MONTPELIER-BERLIN
PLAIN.-MARSH.-CABOT-DANVILLE
TOPOGRAPHIC MAP

CONTRACT 2-67 DATE OF PHOTOGRAPHY: 5/13/67 5/29/67

SHEET 17 OF 44 SHEETS

266

SEE SHEET 19

SEE SHEET 10

MARSHFIELD

SEE SHEET 17

COMPILED BY PHOTOGRAMETRIC METHODS

MOORE SURVEY & MAPPING CORP.

CONTROL BY V.T. GEODETIC SURVEY, U.S.C.&G.S. & M.S.&M. CORP.

Scale: 1 : 2400

CONTOUR INTERVAL 5'
DATUM: MEAN SEA LEVEL 1929
2000' GRID BASED ON VERMONT STATE PLANE COORDINATE SYSTEM
TRANSVERSE MERCATOR PROJECTION

THE STATE OF VERMONT
DEPARTMENT OF HIGHWAYS
MONTPELIER—E. MONTPELIER—BERLIN
PLAIN.—MARSH.—CABOT—DANVILLE
TOPOGRAPHIC MAP

CONTRACT 2-67 DATE OF PHOTOGRAPHY: 5/13/67 5/29/67
SHEET 18 OF 44 SHEETS

266

SEE SHEET 20

SEE SHEET 18

COMPILED BY PHOTOGRAMETRIC METHODS
MOORE SURVEY & MAPPING CORP.
CONTROL BY VT. GEODETIC SURVEY, U.S.C.&G.S. & M.S.&M. CORP.

Scale: 1 : 2400
200 0 200 400 600 800 feet
CONTOUR INTERVAL 5'
DATUM: MEAN SEA LEVEL 1929
2000' GRID BASED ON VERMONT STATE PLANE COORDINATE SYSTEM
TRANSVERSE MERCATOR PROJECTION

THE STATE OF VERMONT
DEPARTMENT OF HIGHWAYS
MONTPELIER-E. MONTPELIER-BERLIN
PLAIN.-MARSH.-CABOT-DANVILLE
TOPOGRAPHIC MAP
CONTRACT 2-67 DATE OF PHOTOGRAPHY: 5/13/67 5/29/67
SHEET 19 OF 44 SHEETS

266

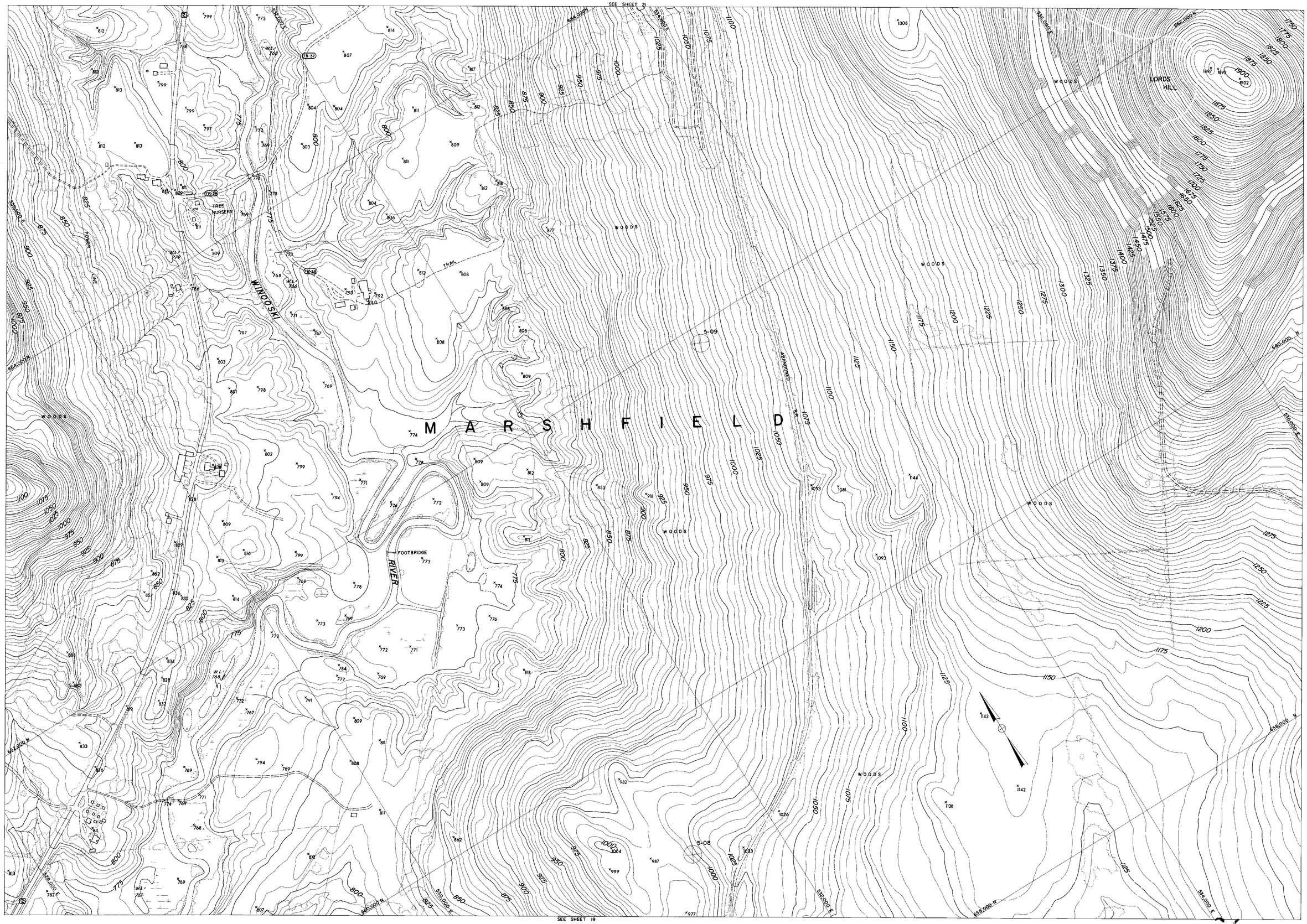

COMPILED BY PHOTOGRAMETRIC METHODS

MOORE SURVEY & MAPPING CORP.

CONTROL BY VT. GEODETIC SURVEY, U.S.C.&G.S. & M.S.&M. CORP.

Scale: 1 : 2400

200 0 200 400 600 800 feet

CONTOUR INTERVAL 5'

DATUM: MEAN SEA LEVEL 1929

2000' GRID BASED ON VERMONT STATE PLANE COORDINATE SYSTEM

TRANSVERSE MERCATOR PROJECTION

THE STATE OF VERMONT
DEPARTMENT OF HIGHWAYS
MONTPELIER-E. MONTPELIER-BERLIN
PLAIN.-MARSH.-CABOT-DANVILLE
TOPOGRAPHIC MAP

CONTRACT 2-67 DATE OF PHOTOGRAPHY: 5/13/67 5/29/67

SHEET 20 OF 44 SHEETS

266

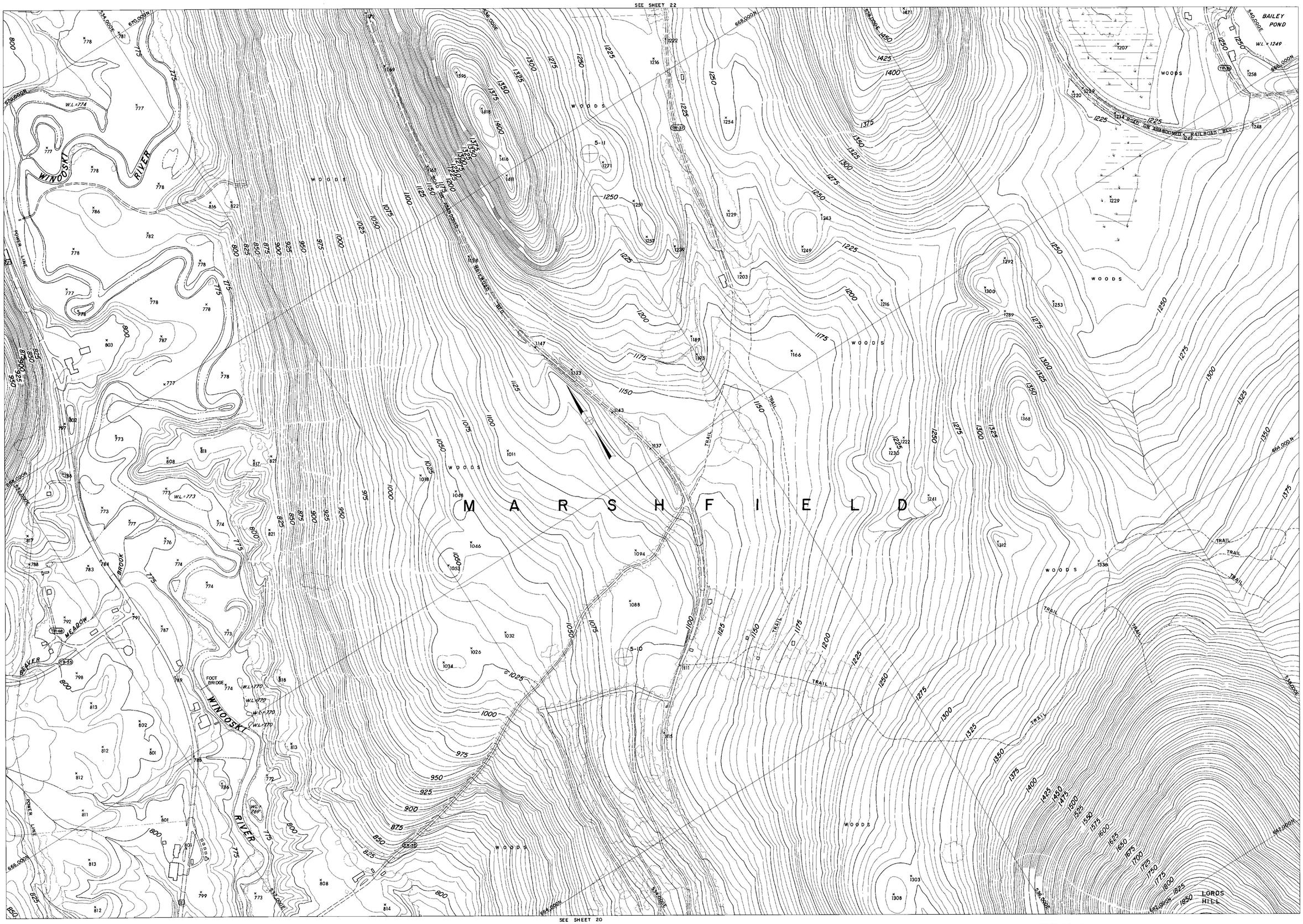

COMPILED BY PHOTOGRAMETRIC METHODS

MOORE SURVEY & MAPPING CORP.

CONTROL BY VT. GEODETIC SURVEY, U.S.C.&G.S. & M.S.&M. CORP.

Scale: 1 : 2400

200 0 200 400 600 800 feet

CONTOUR INTERVAL 5'

DATUM: MEAN SEA LEVEL 1929

2000' GRID BASED ON VERMONT STATE PLANE COORDINATE SYSTEM

TRANSVERSE MERCATOR PROJECTION

THE STATE OF VERMONT
DEPARTMENT OF HIGHWAYS
MONTPELIER–E. MONTPELIER–BERLIN
PLAIN.–MARSH.–CABOT–DANVILLE
TOPOGRAPHIC MAP

CONTRACT 2-67 DATE OF PHOTOGRAPHY: 5/13/67 5/29/67

SHEET 2: OF 44 SHEETS

266

SEE SHEET 23

M A R S H F I E L D

MAYS MTN.

MARSHFIELD STATION

WINOOSKI RIVER

LOVELAND LEDGE

KNOB HILL

POWER LINE

POWER LINE

TRAIL

TRAIL

TRAIL

ROAD ON ABANDONED R.R. BED

ROAD ON ABANDONED R.R. BED

ROAD ON ABANDONED R.R. BED

WOODS

WOODS

WOODS

WOODS

WOODS

WOODS

W.L.= 1252

W.L.=1249 BAILEY POND

DREW MTN.

EARTHEN DAM

5-12

TR-29

TR-30

TR-30

TR-30

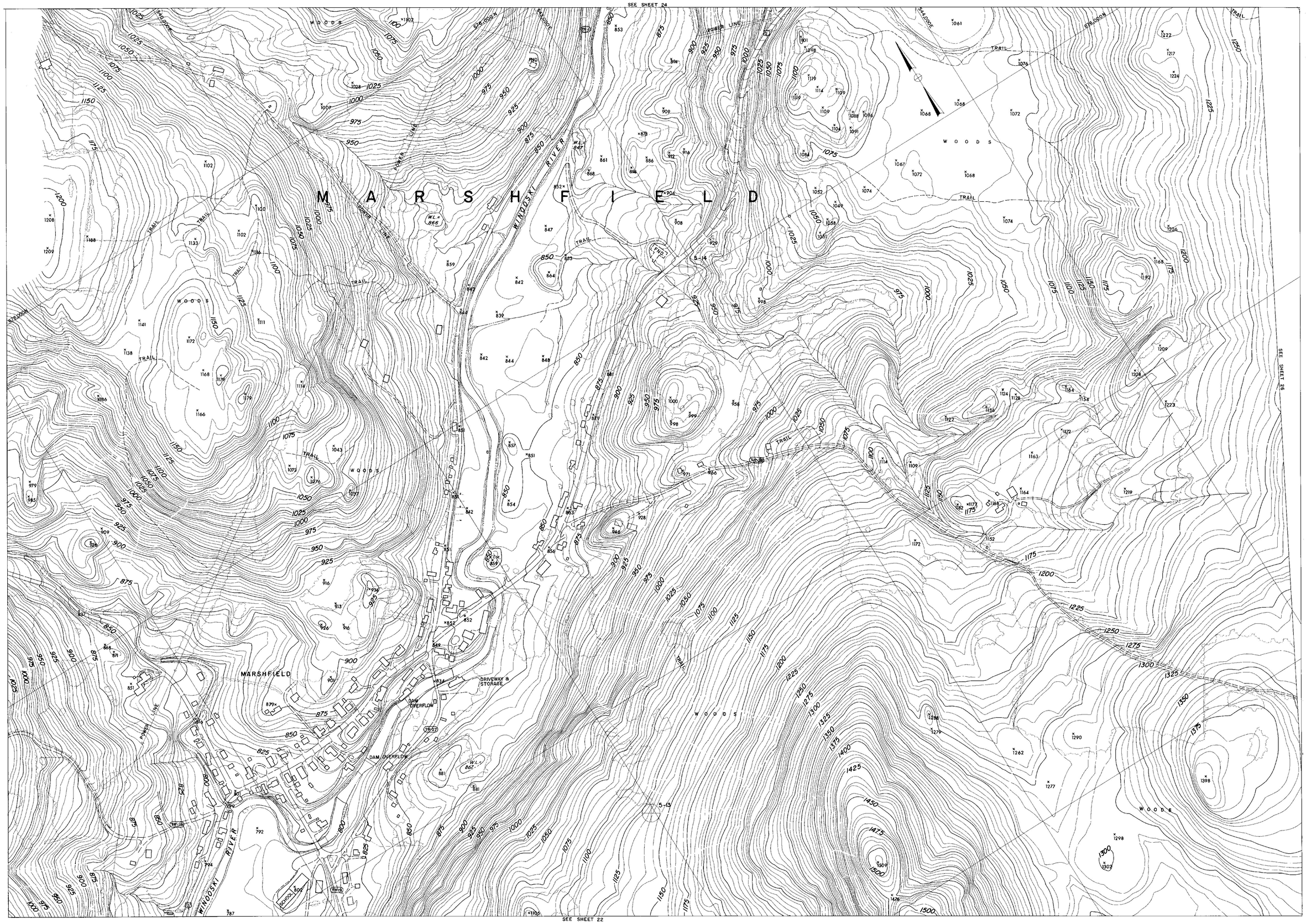

COMPILED BY PHOTOGRAMETRIC METHODS

MOORE SURVEY & MAPPING CORP.

CONTROL BY VT. GEODETIC SURVEY, U.S.C.&G.S. & M.S.&M. CORP.

Scale: 1 : 2400

200 0 200 400 600 800 feet

CONTOUR INTERVAL 5'
DATUM: MEAN SEA LEVEL 1929
2000' GRID BASED ON VERMONT STATE PLANE COORDINATE SYSTEM
TRANSVERSE MERCATOR PROJECTION

THE STATE OF VERMONT
DEPARTMENT OF HIGHWAYS
MONTPELIER–E. MONTPELIER–BERLIN
PLAIN.–MARSH.–CABOT–DANVILLE
TOPOGRAPHIC MAP

CONTRACT 2-67 DATE OF PHOTOGRAPHY: 5/13/67 5/29/67
SHEET 23 OF 44 SHEETS

266

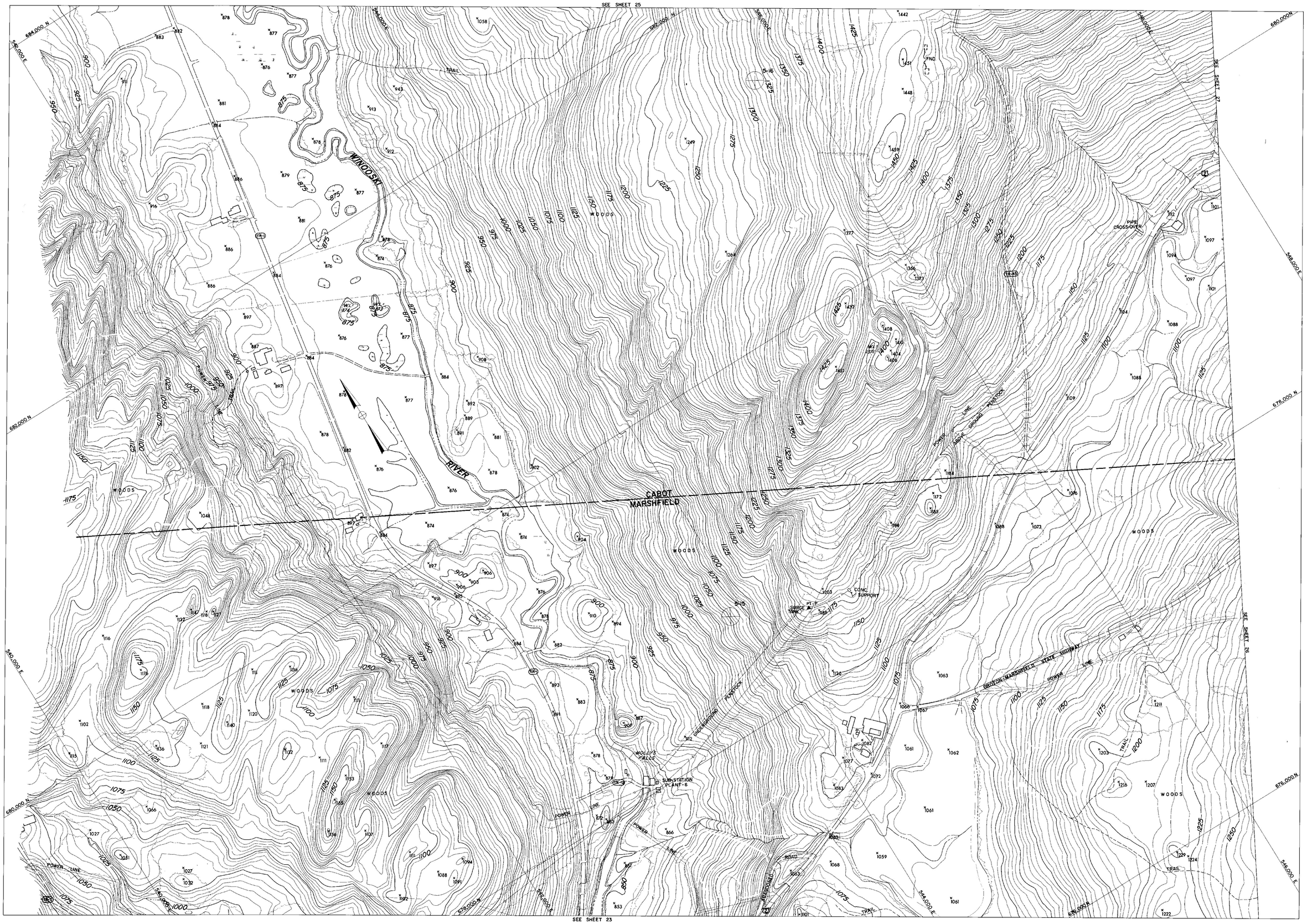

COMPILED BY PHOTOGRAMETRIC METHODS

MOORE SURVEY & MAPPING CORP.

CONTROL BY VT. GEODETIC SURVEY, U.S.C.&G.S. & M.S.&M. CORP.

Scale: 1 : 2400

200 0 200 400 600 800 feet

CONTOUR INTERVAL 5'

DATUM: MEAN SEA LEVEL 1929

2000' GRID BASED ON VERMONT STATE PLANE COORDINATE SYSTEM

TRANSVERSE MERCATOR PROJECTION

THE STATE OF VERMONT
DEPARTMENT OF HIGHWAYS
MONTPELIER-E. MONTPELIER-BERLIN
PLAIN.-MARSH.-CABOT-DANVILLE
TOPOGRAPHIC MAP

CONTRACT 2-67 DATE OF PHOTOGRAPHY: 5/13/67 5/29/67

SHEET 24 OF 44 SHEETS

266

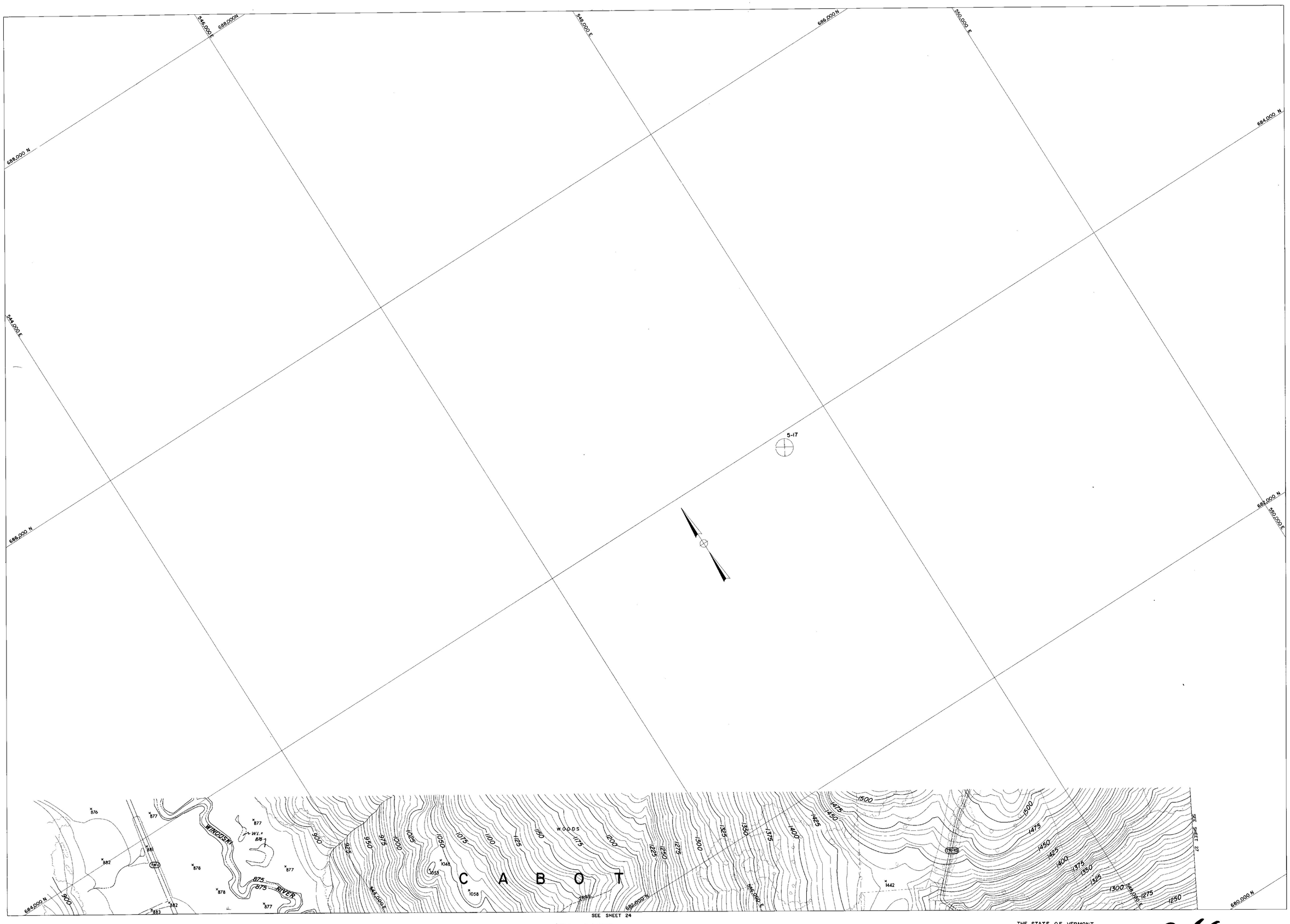

SEE SHEET 24

COMPILED BY PHOTOGRAMETRIC METHODS

MOORE SURVEY & MAPPING CORP.

CONTROL BY VT. GEODETIC SURVEY, U.S.C.&G.S. & M.S.&M. CORP.

Scale: 1 : 2400

200 0 200 400 600 800 feet

CONTOUR INTERVAL 5'
DATUM: MEAN SEA LEVEL 1929
2000' GRID BASED ON VERMONT STATE PLANE COORDINATE SYSTEM
TRANSVERSE MERCATOR PROJECTION

THE STATE OF VERMONT
DEPARTMENT OF HIGHWAYS
MONTPELIER-E. MONTPELIER-BERLIN
PLAIN.-MARSH.-CABOT-DANVILLE
TOPOGRAPHIC MAP

CONTRACT 2-67 DATE OF PHOTOGRAPHY: 5/13/67 5/29/67
SHEET 25 OF 44 SHEETS

266

SEE SHEET 27

CABOT
MARSHFIELD

GROTON - MARSHFIELD STATE HIGHWAY

POWER LINE

TRAIL

TRAIL

DREW
MOUNTAIN

WOODS

WOODS

WOODS

SEE SHEET 24

SEE SHEET 23

680,000N

678,000N

676,000N

674,000N

672,000N

548,000E

546,000E

544,000E

COMPILED BY PHOTOGRAMETRIC METHODS

MOORE SURVEY & MAPPING CORP.

CONTROL BY VT. GEODETIC SURVEY, U.S.C.&G.S. & M.S.&M. CORP.

Scale: 1 : 2400

200 0 200 400 600 800 feet

CONTOUR INTERVAL 5'

DATUM: MEAN SEA LEVEL 1929

2000' GRID BASED ON VERMONT STATE PLANE COORDINATE SYSTEM

TRANSVERSE MERCATOR PROJECTION

THE STATE OF VERMONT
DEPARTMENT OF HIGHWAYS
MONTPELIER – E. MONTPELIER – BERLIN
PLAIN. – MARSH. – CABOT – DANVILLE
TOPOGRAPHIC MAP

CONTRACT 2-67 DATE OF PHOTOGRAPHY: 5/13/67 5/29/67

SHEET 26 OF 44 SHEETS

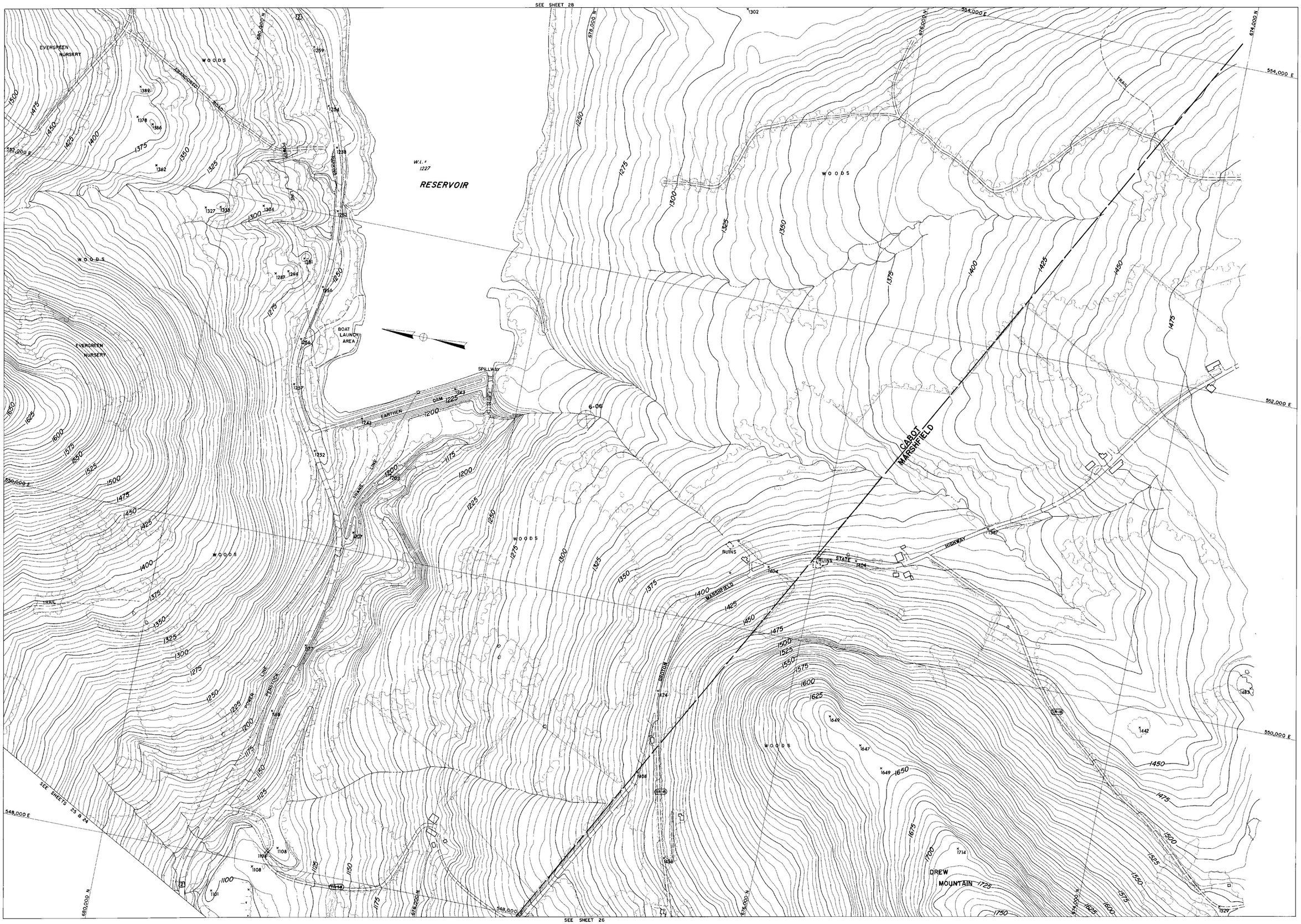

COMPILED BY PHOTOGRAMETRIC METHODS

MOORE SURVEY & MAPPING CORP.

CONTROL BY VT. GEODETIC SURVEY, U.S.C.&G.S. & M.S.&M. CORP.

Scale: 1 : 2400

200 0 200 400 600 800 feet

CONTOUR INTERVAL 5'

DATUM: MEAN SEA LEVEL 1929

2000' GRID BASED ON VERMONT STATE PLANE COORDINATE SYSTEM

TRANSVERSE MERCATOR PROJECTION

THE STATE OF VERMONT
DEPARTMENT OF HIGHWAYS
MONTPELIER-E. MONTPELIER-BERLIN
PLAIN.-MARSH.-CABOT-DANVILLE
TOPOGRAPHIC MAP

CONTRACT 2-67 DATE OF PHOTOGRAPHY: 5/13/67 5/29/67

SHEET 27 OF 44 SHEETS

266

C A B O T

RESERVOIR

SEE SHEET 31

SEE SHEET 30

SEE SHEET 29

SEE SHEET 27

SALVAGE YARD

EVERGREEN NURSERY

ROCKS

6-07

TRAIL

POWER LINE

WOODS

W.L.= 1274

W.L.= 1227

558,000 E

556,000 E

554,000 E

682,000 N

680,000 N

678,000 N

676,000 N

674,000 N

COMPILED BY PHOTOGRAMETRIC METHODS

MOORE SURVEY & MAPPING CORP.

CONTROL BY VT. GEODETIC SURVEY, U.S.C.&G.S. & M.S.&M. CORP.

Scale: 1 : 2400

200 0 200 400 600 800 feet

CONTOUR INTERVAL 5'

DATUM: MEAN SEA LEVEL 1929

2000' GRID BASED ON VERMONT STATE PLANE COORDINATE SYSTEM

TRANSVERSE MERCATOR PROJECTION

THE STATE OF VERMONT
DEPARTMENT OF HIGHWAYS
MONTPELIER–E. MONTPELIER–BERLIN
PLAIN.–MARSH.–CABOT–DANVILLE
TOPOGRAPHIC MAP

CONTRACT 2-67 DATE OF PHOTOGRAPHY: 5/13/67 5/29/67

SHEET 28 OF 44 SHEETS

266

SEE SHEET 28

SEE SHEET 30

RESERVOIR

W.L. = 1227

ROCKS

CABOT
MARSHFIELD

CABOT
PEACHAM

WASHINGTON CO.
CALEDONIA CO.

MARSFIELD
PEACHAM

PEACHAM
CORNER

PEACHAM
POND

W.L. = 1399

EARTHEN DAM

EARTHEN DAM
W.L.
1526

GROTON - MARSHFIELD STATE HIGHWAY

WOODS

558,000 E

560,000 E

562,000 E

564,000 E

566,000 E

568,000 E

670,000 N

672,000 N

674,000 N

COMPILED BY PHOTOGRAMETRIC METHODS

MOORE SURVEY & MAPPING CORP.

CONTROL BY V.T. GEODETIC SURVEY, U.S.C.&G.S. & M.S.&M. CORP.

Scale: 1 : 2400

200 0 200 400 600 800 feet

CONTOUR INTERVAL 5'

DATUM: MEAN SEA LEVEL 1929

2000' GRID BASED ON VERMONT STATE PLANE COORDINATE SYSTEM
TRANSVERSE MERCATOR PROJECTION

THE STATE OF VERMONT
DEPARTMENT OF HIGHWAYS
MONTPELIER-E. MONTPELIER-BERLIN
PLAIN.-MARSH.-CABOT-DANVILLE
TOPOGRAPHIC MAP

CONTRACT 2-67 DATE OF PHOTOGRAPHY: 5/13/67 5/29/67
SHEET 29 OF 44 SHEETS

266

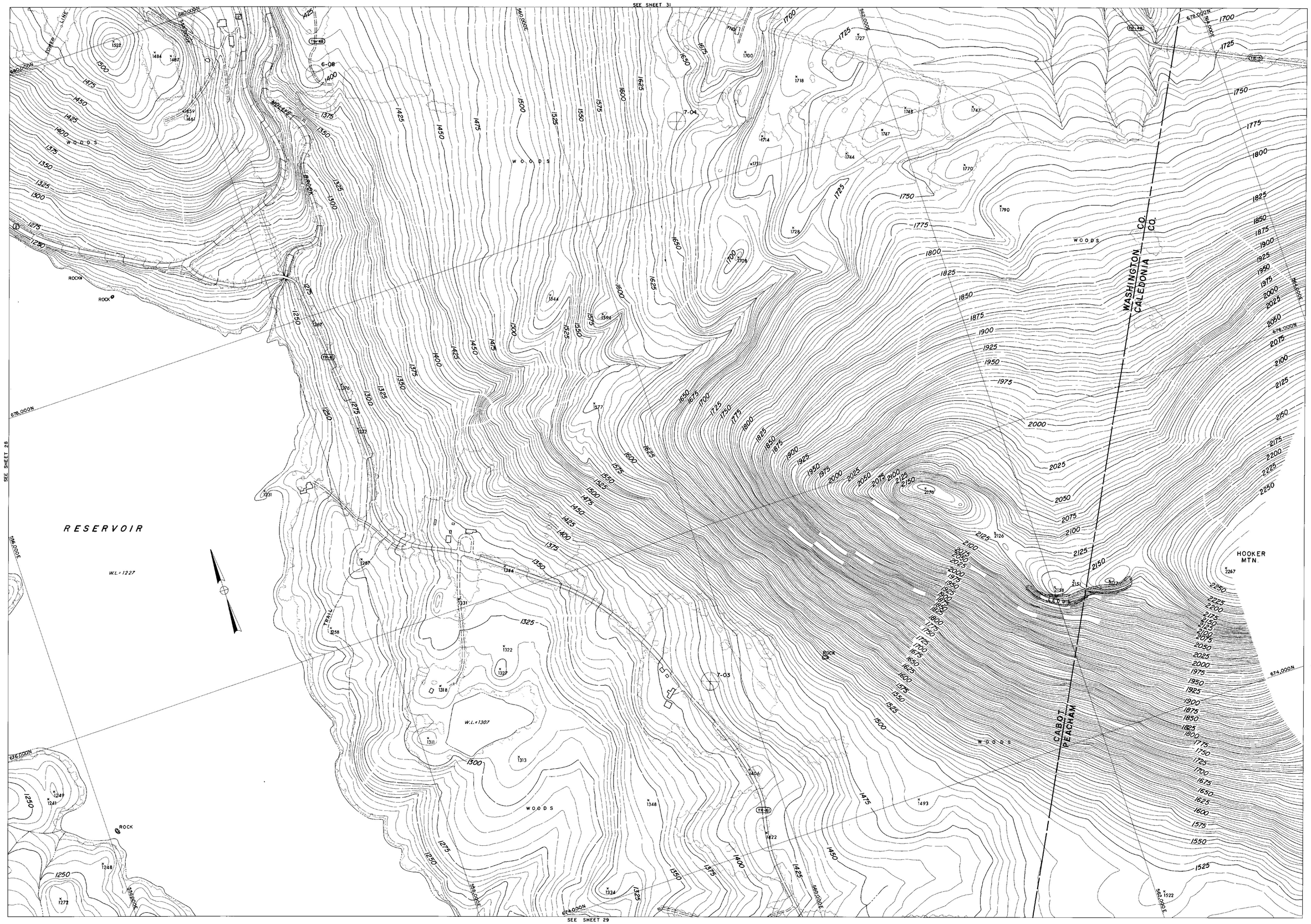

COMPILED BY PHOTOGRAMETRIC METHODS

MOORE SURVEY & MAPPING CORP.

CONTROL BY VT. GEODETIC SURVEY, U.S.C.&G.S. & M.S.&M. CORP.

Scale: 1 : 2400

200 0 200 400 600 800 feet

CONTOUR INTERVAL 5'

DATUM: MEAN SEA LEVEL 1929

2000' GRID BASED ON VERMONT STATE PLANE COORDINATE SYSTEM

TRANSVERSE MERCATOR PROJECTION

THE STATE OF VERMONT
DEPARTMENT OF HIGHWAYS
MONTPELIER–E. MONTPELIER–BERLIN
PLAIN.–MARSH.–CABOT–DANVILLE
TOPOGRAPHIC MAP

CONTRACT 2-67 DATE OF PHOTOGRAPHY: 5/13/67 5/29/67

SHEET 30 OF 44 SHEETS

266

SEE SHEET 32

SEE SHEET 28

SEE SHEET 30

COMPILED BY PHOTOGRAMETRIC METHODS

MOORE SURVEY & MAPPING CORP.

CONTROL BY VT. GEODETIC SURVEY, U.S.C.&G.S. & M.S.&M. CORP.

Scale: 1 : 2400

200 0 200 400 600 800 feet

CONTOUR INTERVAL 5'

DATUM: MEAN SEA LEVEL 1929

2000' GRID BASED ON VERMONT STATE PLANE COORDINATE SYSTEM

TRANSVERSE MERCATOR PROJECTION

THE STATE OF VERMONT
DEPARTMENT OF HIGHWAYS
MONTPELIER–E. MONTPELIER–BERLIN
PLAIN.–MARSH.–CABOT–DANVILLE
TOPOGRAPHIC MAP

CONTRACT 2-67 DATE OF PHOTOGRAPHY: 5/13/67 5/29/67

SHEET 31 OF 44 SHEETS

266

SEE SHEET 33

C A B O T

EAST CABOT

SEE SHEET 31

COMPILED BY PHOTOGRAMETRIC METHODS

MOORE SURVEY & MAPPING CORP.

CONTROL BY VT. GEODETIC SURVEY, U.S.C.&G.S. & M.S.&M. CORP.

Scale: 1 : 2400

200 0 200 400 600 800 feet

CONTOUR INTERVAL 5'

DATUM: MEAN SEA LEVEL 1929

2000' GRID BASED ON VERMONT STATE PLANE COORDINATE SYSTEM

TRANSVERSE MERCATOR PROJECTION

THE STATE OF VERMONT
DEPARTMENT OF HIGHWAYS
MONTPELIER—E. MONTPELIER—BERLIN
PLAIN.—MARSH.—CABOT—DANVILLE
TOPOGRAPHIC MAP

CONTRACT 2-67 DATE OF PHOTOGRAPHY: 5/13/67 5/29/67

SHEET 32 OF 44 SHEETS

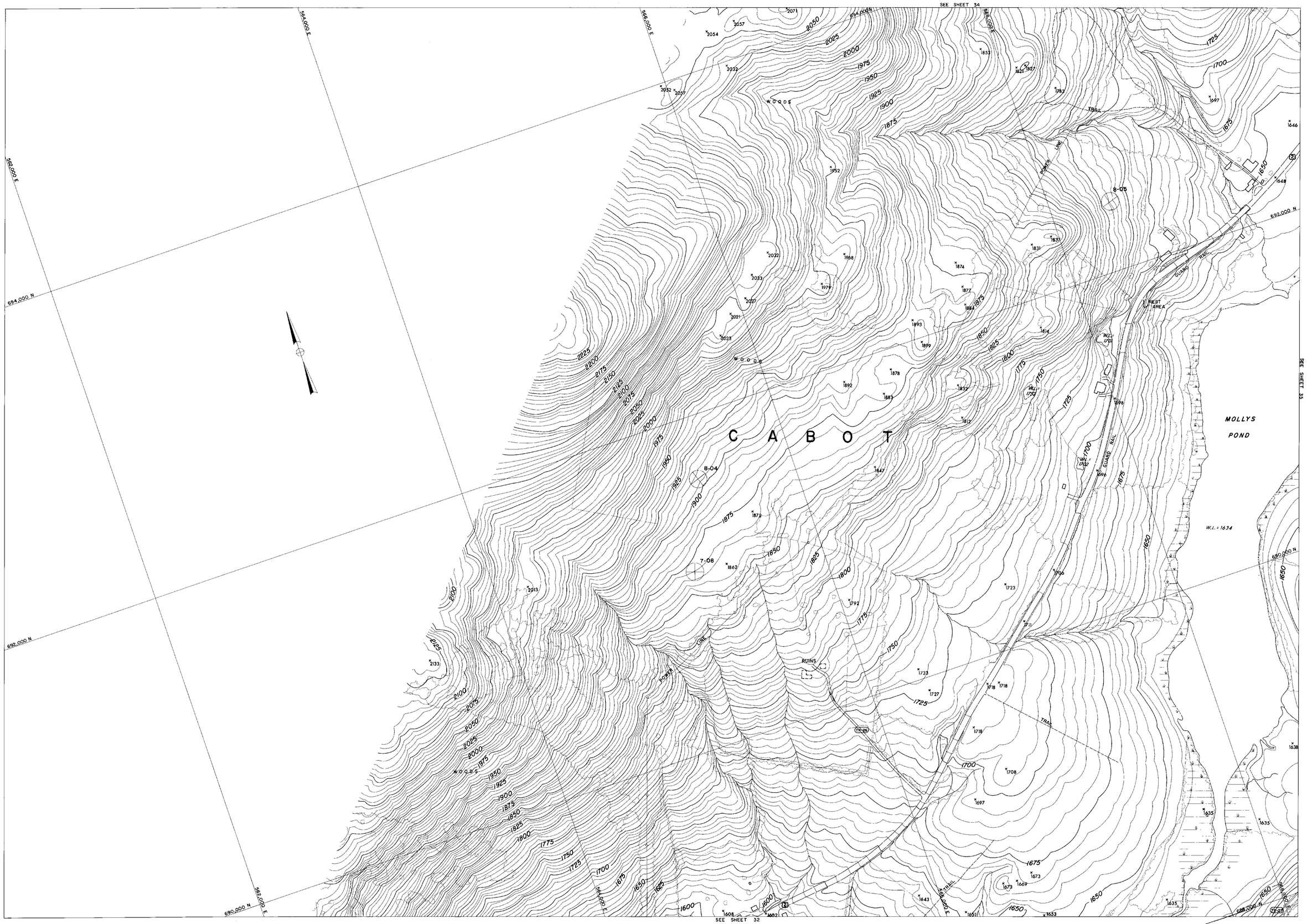

COMPILED BY PHOTOGRAMETRIC METHODS

MOORE SURVEY & MAPPING CORP.

CONTROL BY VT. GEODETIC SURVEY, U.S.C.&G.S. & M.S.&M. CORP.

Scale: 1 : 2400

200 0 200 400 600 800 feet

CONTOUR INTERVAL 5'

DATUM: MEAN SEA LEVEL 1929

2000' GRID BASED ON VERMONT STATE PLANE COORDINATE SYSTEM

TRANSVERSE MERCATOR PROJECTION

THE STATE OF VERMONT
DEPARTMENT OF HIGHWAYS
MONTPELIER-E. MONTPELIER-BERLIN
PLAIN-MARSH-CABOT-DANVILLE
TOPOGRAPHIC MAP

CONTRACT 2-67 DATE OF PHOTOGRAPHY: 5/13/67 5/29/67

SHEET 33 OF 44 SHEETS

266

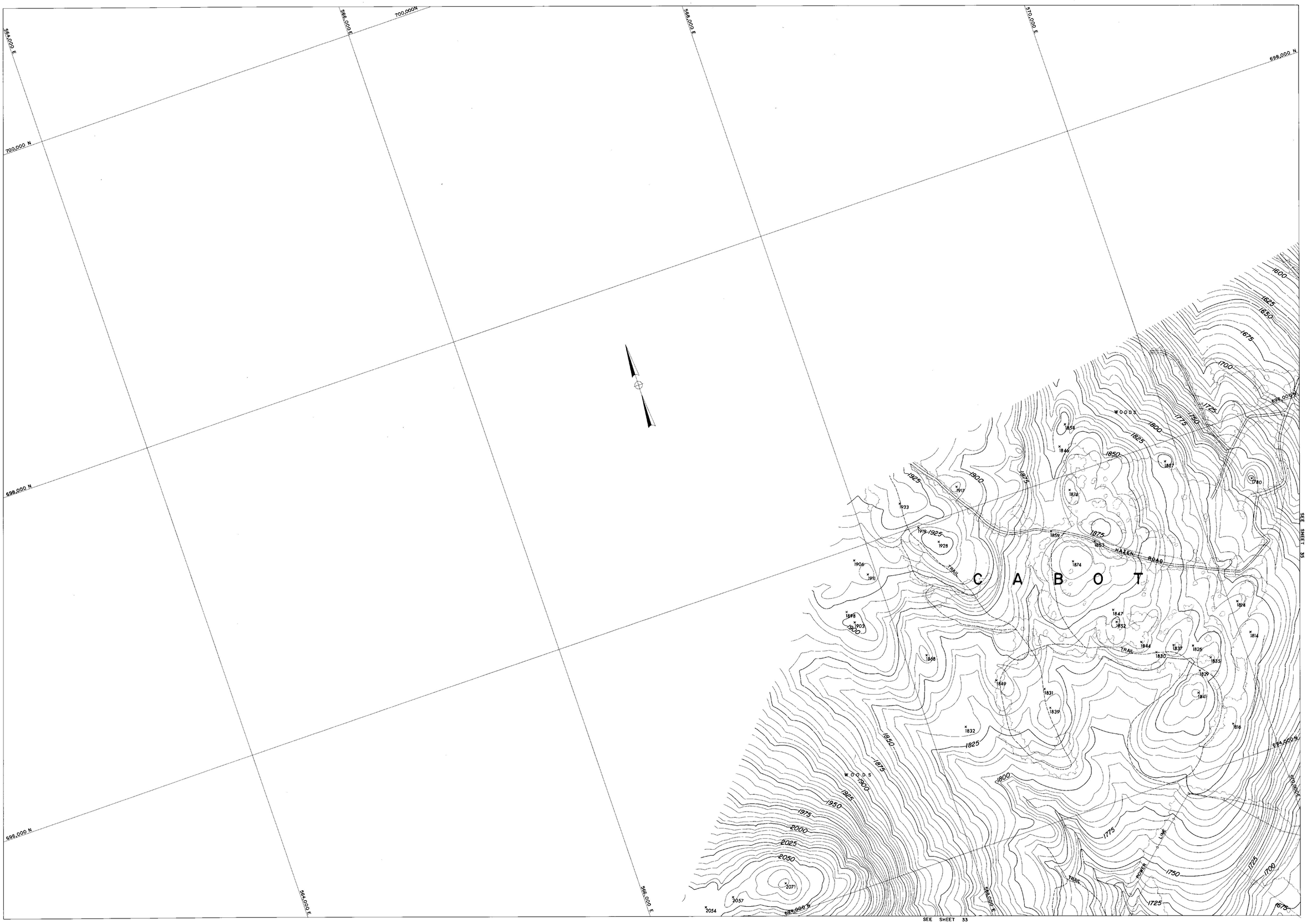

COMPILED BY PHOTOGRAMETRIC METHODS

MOORE SURVEY & MAPPING CORP.

CONTROL BY VT. GEODETIC SURVEY, U.S.C.&G.S. & M.S.&M. CORP.

Scale: 1 : 2400

200 0 200 400 600 800 feet

CONTOUR INTERVAL 5'

DATUM: MEAN SEA LEVEL 1929

2000' GRID BASED ON VERMONT STATE PLANE COORDINATE SYSTEM

TRANSVERSE MERCATOR PROJECTION

THE STATE OF VERMONT

DEPARTMENT OF HIGHWAYS

MONTPELIER-E. MONTPELIER-BERLIN

PLAIN.-MARSH.-CABOT-DANVILLE

TOPOGRAPHIC MAP

CONTRACT 2-67 DATE OF PHOTOGRAPHY: 5/13/67 5/29/67

SHEET 34 OF 44 SHEETS

266

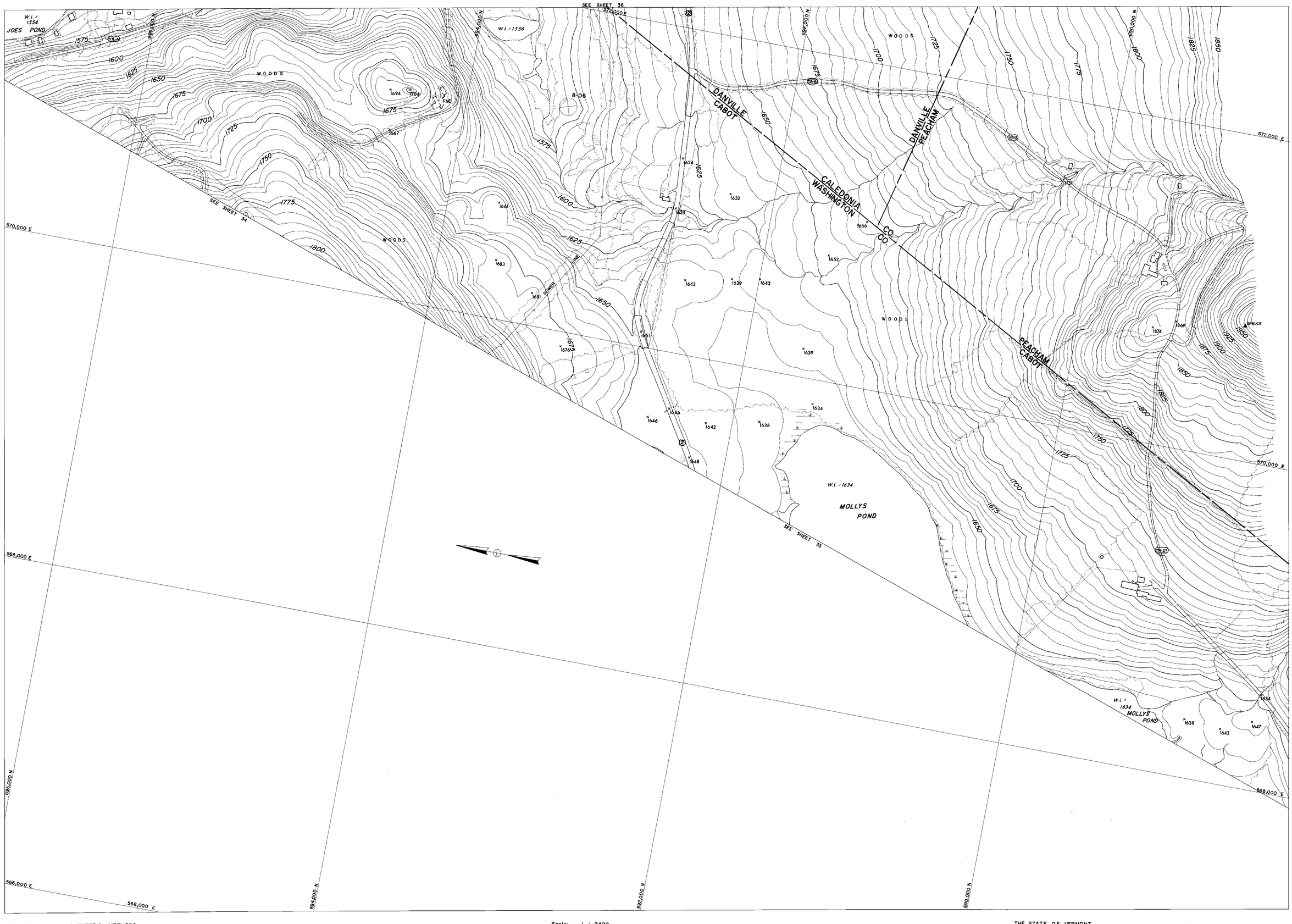

COMPILED BY PHOTOGRAMETRIC METHODS
MOORE SURVEY & MAPPING CORP.
CONTROL BY VT. GEODETIC SURVEY, U.S.C.&G.S. & M.S.&M. CORP.

Scale: 1 : 2400
200 0 200 400 600 800 feet
CONTOUR INTERVAL 5'
DATUM: MEAN SEA LEVEL 1929
2000' GRID BASED ON VERMONT STATE PLANE COORDINATE SYSTEM
TRANSVERSE MERCATOR PROJECTION

THE STATE OF VERMONT
DEPARTMENT OF HIGHWAYS
MONTPELIER–E. MONTPELIER–BERLIN
PLAIN.–MARSH.–CABOT–DANVILLE
TOPOGRAPHIC MAP
CONTRACT 2-67 DATE OF PHOTOGRAPHY: 5/13/67 5/29/67
SHEET 35 OF 44 SHEETS.

266

SEE SHEET 37

SEE SHEET 35

COMPILED BY PHOTOGRAMETRIC METHODS

MOORE SURVEY & MAPPING CORP.

CONTROL BY VT. GEODETIC SURVEY, U.S.C.&G.S. & M.S.&M. CORP.

Scale: 1 : 2400

200 0 400 600 800 feet

CONTOUR INTERVAL 5'

DATUM: MEAN SEA LEVEL 1929

2000' GRID BASED ON VERMONT STATE PLANE COORDINATE SYSTEM

TRANSVERSE MERCATOR PROJECTION

THE STATE OF VERMONT
DEPARTMENT OF HIGHWAYS
MONTPELIER–E. MONTPELIER–BERLIN
PLAIN.–MARSH.–CABOT–DANVILLE
TOPOGRAPHIC MAP

CONTRACT 2-67 DATE OF PHOTOGRAPHY: 5/13/67 5/29/67

SHEET 36 OF 44 SHEETS

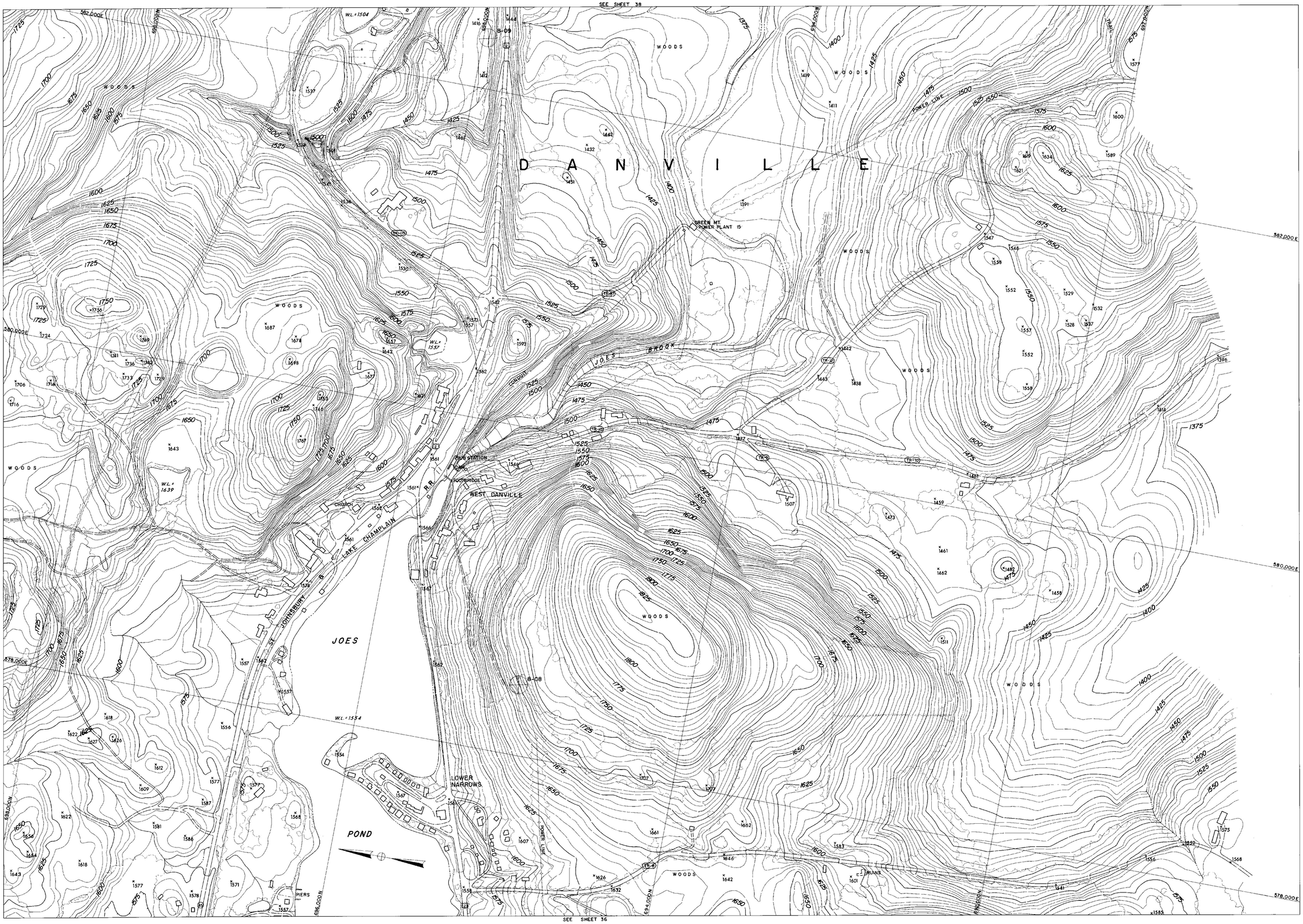

COMPILED BY PHOTOGRAMETRIC METHODS

MOORE SURVEY & MAPPING CORP.

CONTROL BY VT. GEODETIC SURVEY, U.S.C.&G.S. & M.S.&M. CORP.

Scale: 1 : 2400

200 0 200 400 600 800 feet

CONTOUR INTERVAL 5'

DATUM: MEAN SEA LEVEL 1929

2000' GRID BASED ON VERMONT STATE PLANE COORDINATE SYSTEM

TRANSVERSE MERCATOR PROJECTION

THE STATE OF VERMONT
DEPARTMENT OF HIGHWAYS
MONTPELIER–E. MONTPELIER–BERLIN
PLAIN.–MARSH.–CABOT–DANVILLE
TOPOGRAPHIC MAP

CONTRACT 2-67 DATE OF PHOTOGRAPHY: 5/13/67 5/29/67

SHEET 37 OF 44 SHEETS

266

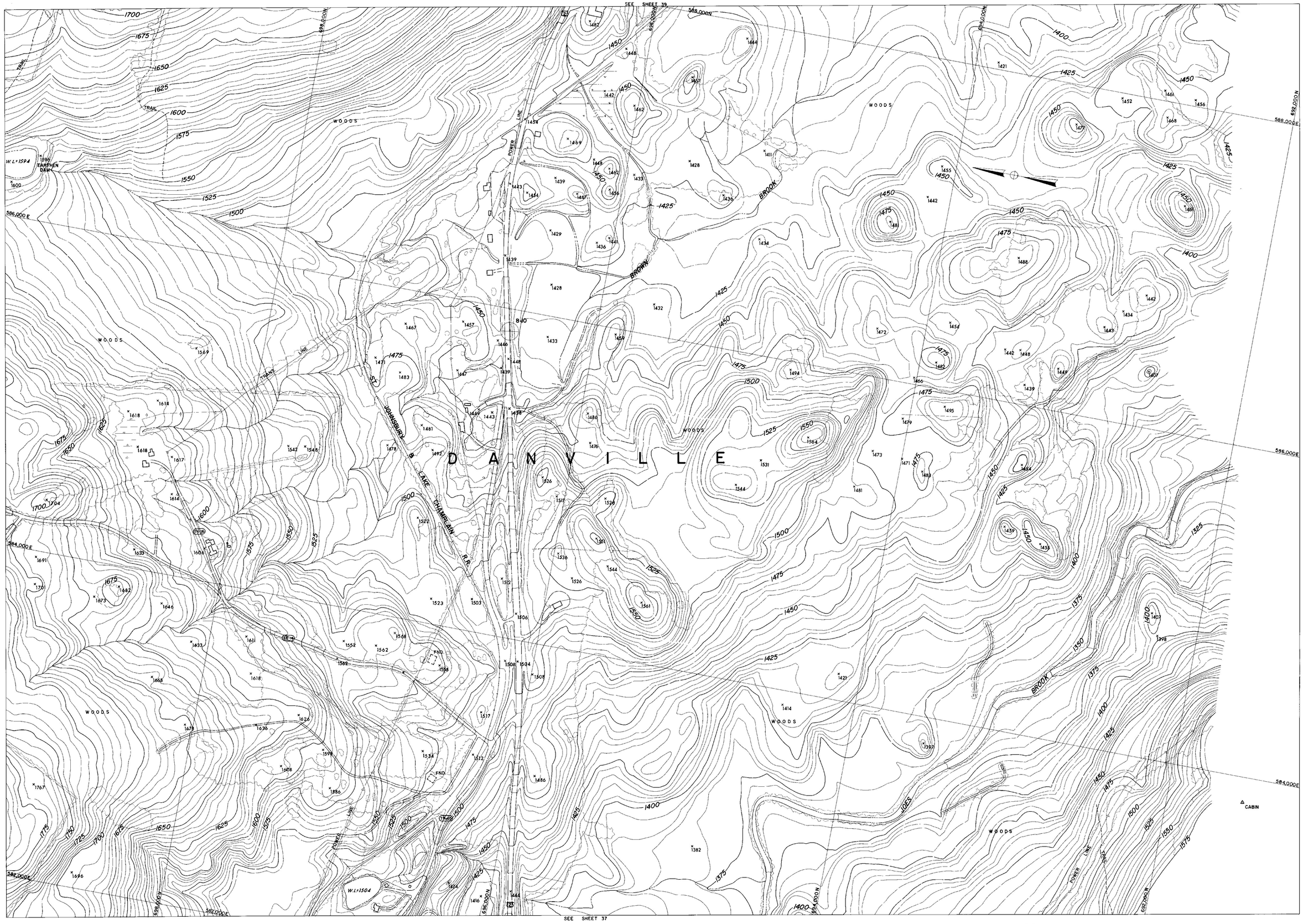

COMPILED BY PHOTOGRAMETRIC METHODS

MOORE SURVEY & MAPPING CORP.

CONTROL BY V.T. GEODETIC SURVEY, U.S.C.&G.S. & M.S.&M. CORP.

Scale: 1 : 2400

200 0 200 400 600 800 feet

CONTOUR INTERVAL 5'

DATUM: MEAN SEA LEVEL 1929

2000' GRID BASED ON VERMONT STATE PLANE COORDINATE SYSTEM

TRANSVERSE MERCATOR PROJECTION

THE STATE OF VERMONT
DEPARTMENT OF HIGHWAYS
MONTPELIER-E.MONTPELIER-BERLIN
PLAIN.-MARSH.-CABOT-DANVILLE
TOPOGRAPHIC MAP

CONTRACT 2-67 DATE OF PHOTOGRAPHY: 5/13/67 5/29/67

SHEET 38 OF 44 SHEETS

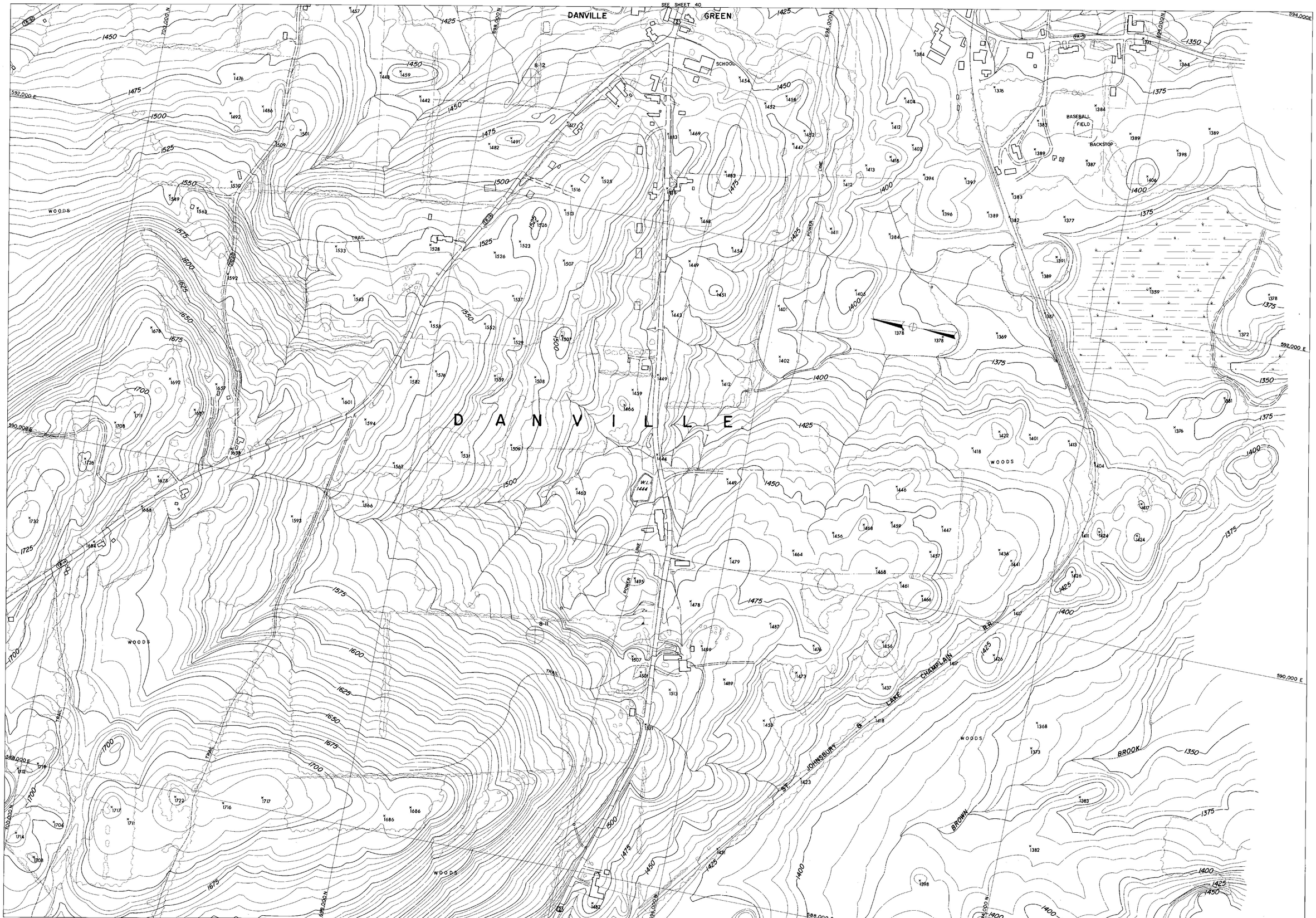

COMPILED BY PHOTOGRAMETRIC METHODS

MOORE SURVEY & MAPPING CORP.

CONTROL BY VT. GEODETIC SURVEY, U.S.C.&G.S. & M.S.&M. CORP.

Scale: 1 : 2400

200 0 200 400 600 800 feet

CONTOUR INTERVAL 5'
DATUM: MEAN SEA LEVEL 1929
2000' GRID BASED ON VERMONT STATE PLANE COORDINATE SYSTEM
TRANSVERSE MERCATOR PROJECTION

THE STATE OF VERMONT
DEPARTMENT OF HIGHWAYS
MONTPELIER–E. MONTPELIER–BERLIN
PLAIN.–MARSH.–CABOT–DANVILLE
TOPOGRAPHIC MAP

CONTRACT 2-67 DATE OF PHOTOGRAPHY: 5/13/67 5/29/67
SHEET 39 OF 44 SHEETS

266

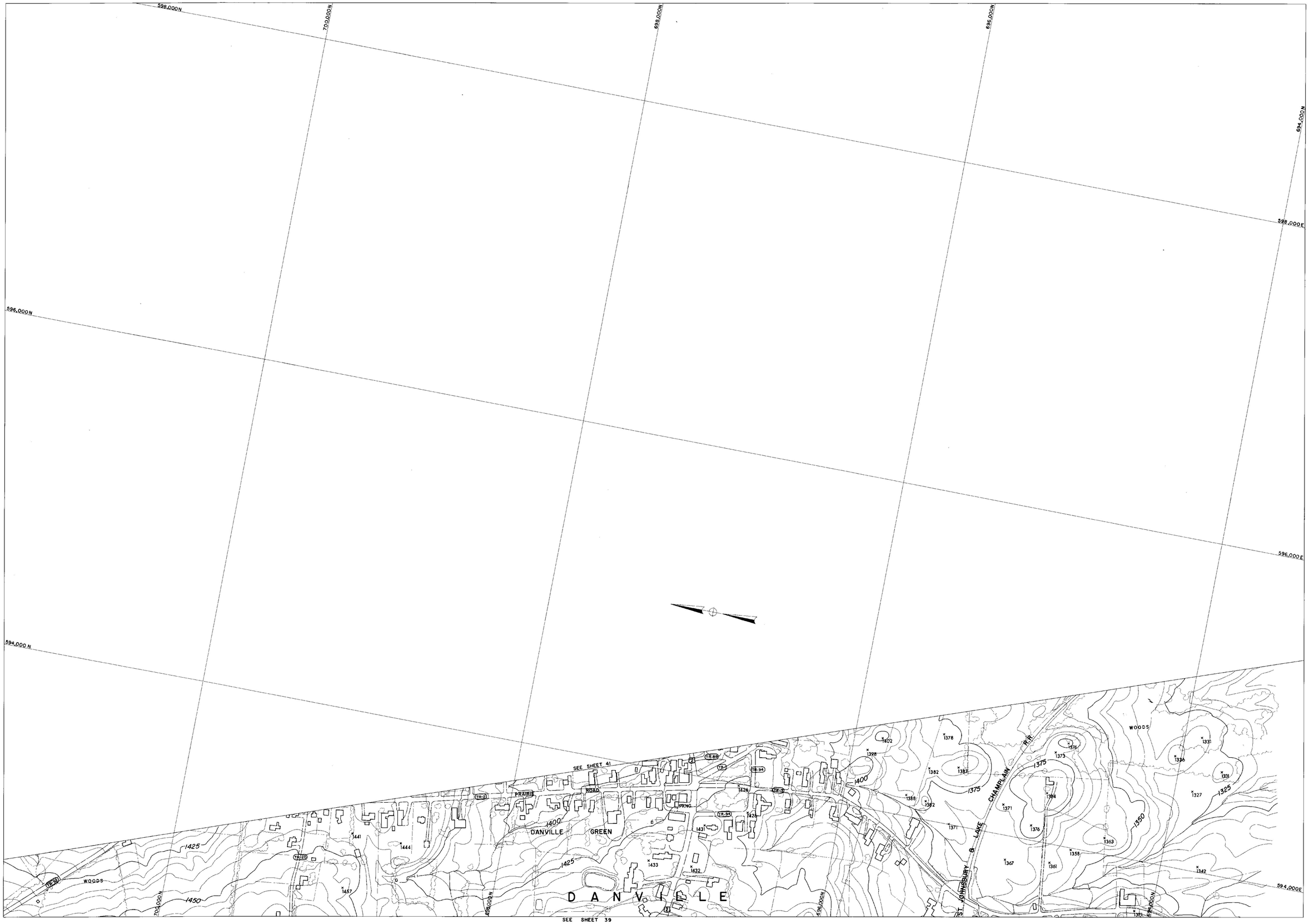

COMPILED BY PHOTOGRAMETRIC METHODS

MOORE SURVEY & MAPPING CORP.

CONTROL BY VT. GEODETIC SURVEY, U.S.C.&G.S. & M.S.&M. CORP.

Scale: 1 : 2400

200 0 200 400 600 800 feet

CONTOUR INTERVAL 5'

DATUM: MEAN SEA LEVEL 1929

2000' GRID BASED ON VERMONT STATE PLANE COORDINATE SYSTEM

TRANSVERSE MERCATOR PROJECTION

THE STATE OF VERMONT
DEPARTMENT OF HIGHWAYS
MONTPELIER-E. MONTPELIER-BERLIN
PLAIN.-MARSH.-CABOT-DANVILLE
TOPOGRAPHIC MAP

CONTRACT 2-67 DATE OF PHOTOGRAPHY: 5/13/67 5/29/67

SHEET 40 OF 44 SHEETS

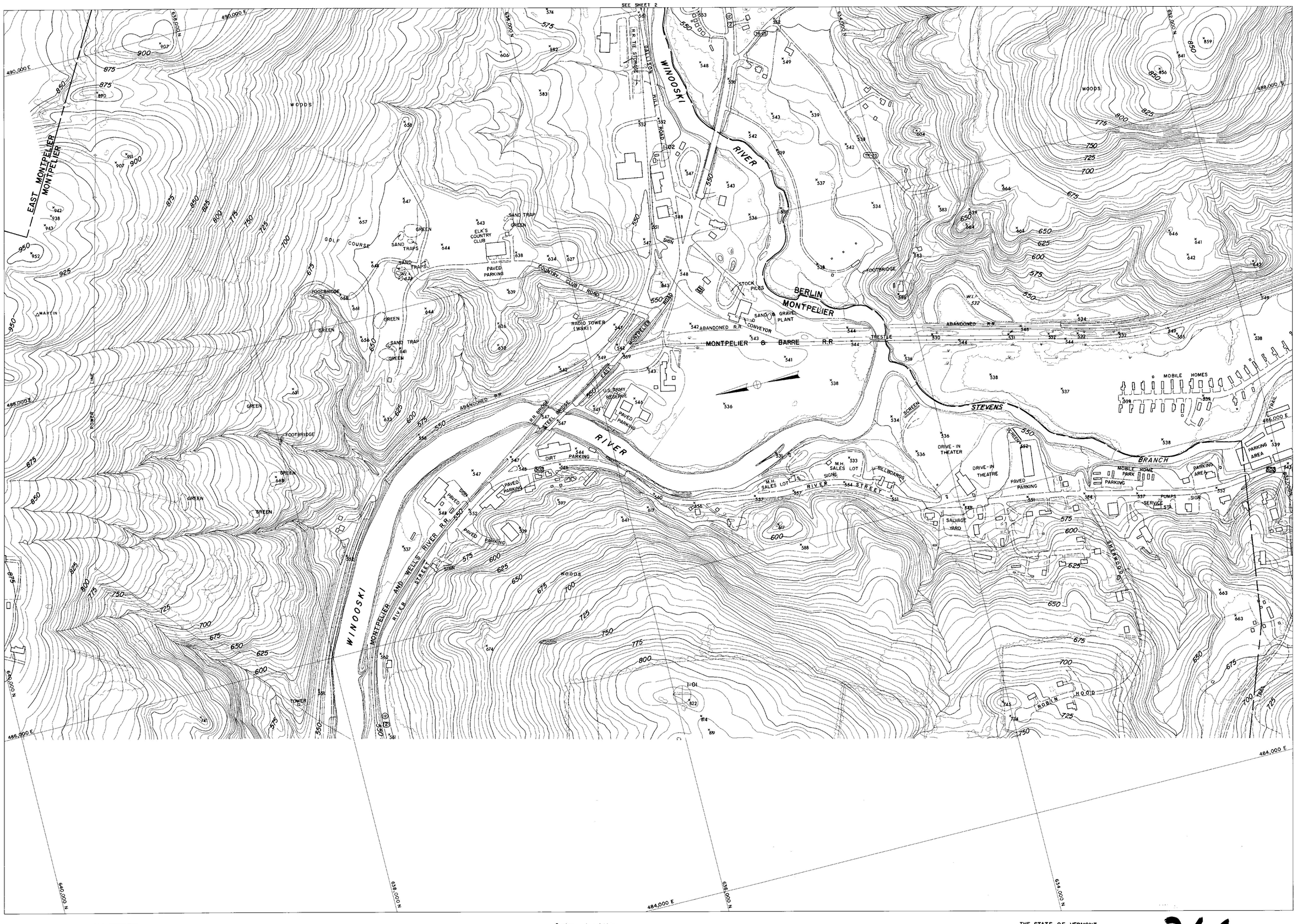

COMPILED BY PHOTOGRAMETRIC METHODS

MOORE SURVEY & MAPPING CORP.

CONTROL BY VT. GEODETIC SURVEY, U.S.C.&G.S. & M.S.&M. CORP.

Scale: 1 : 2400

200 0 200 400 600 800 feet

CONTOUR INTERVAL 5'

DATUM: MEAN SEA LEVEL 1929

2000' GRID BASED ON VERMONT STATE PLANE COORDINATE SYSTEM

TRANSVERSE MERCATOR PROJECTION

THE STATE OF VERMONT
DEPARTMENT OF HIGHWAYS
MONTPELIER–E. MONTPELIER–BERLIN
PLAIN.–MARSH.–CABOT–DANVILLE
TOPOGRAPHIC MAP

CONTRACT 2-67 DATE OF PHOTOGRAPHY: 5/13/67 5/29/67

SHEET 1 OF 44 SHEETS

266

MIDDLEBURY

Spring Map Photogrammetry

1" = 200'

"JPL"

1 of 3

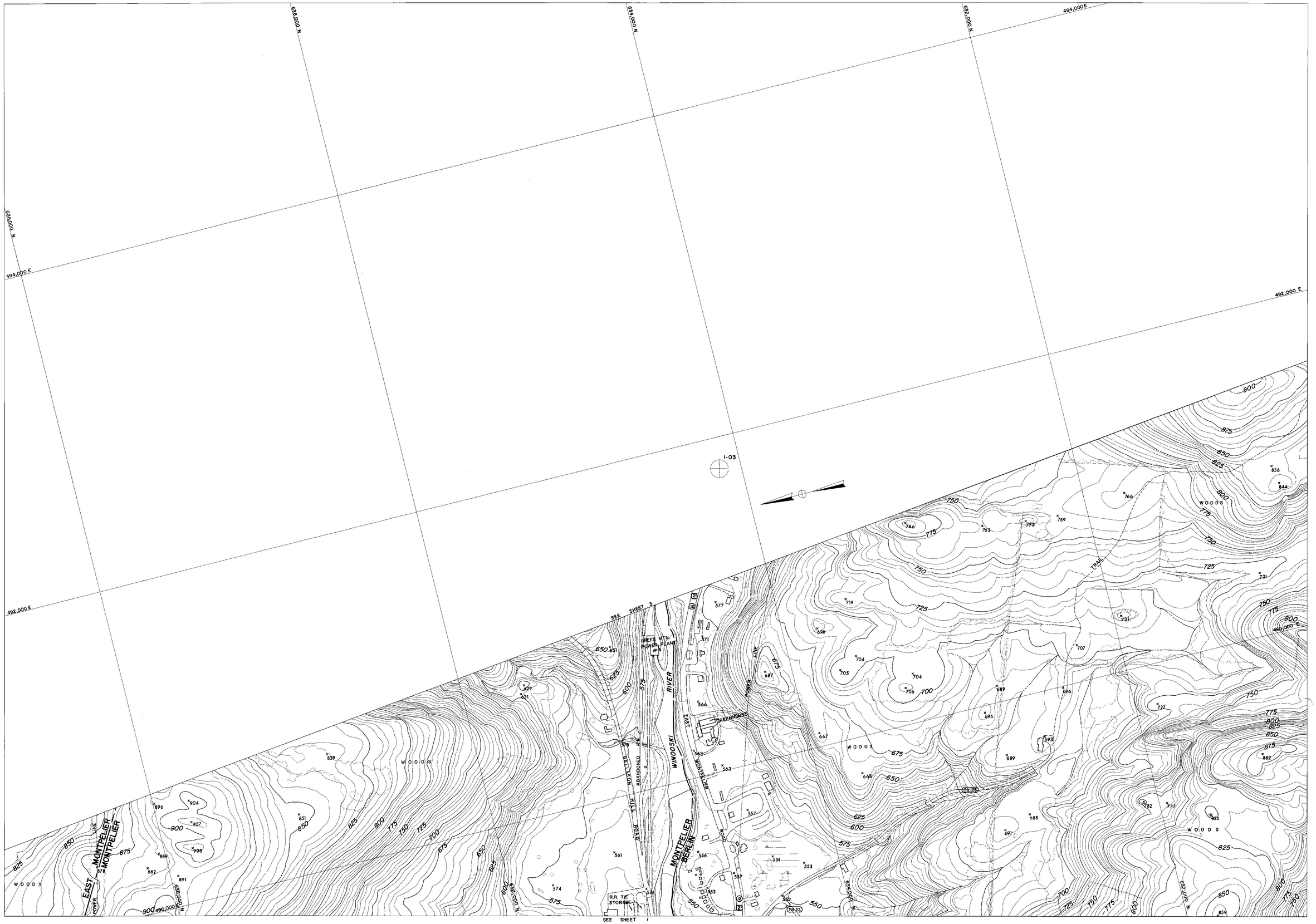

COMPILED BY PHOTOGRAMETRIC METHODS

MOORE SURVEY & MAPPING CORP.

CONTROL BY VT. GEODETIC SURVEY, U.S.C.&G.S. & M.S.&M. CORP.

Scale: 1 : 2400

200 0 200 400 600 800 feet

CONTOUR INTERVAL 5'

DATUM: MEAN SEA LEVEL 1929

2000' GRID BASED ON VERMONT STATE PLANE COORDINATE SYSTEM

TRANSVERSE MERCATOR PROJECTION

THE STATE OF VERMONT
DEPARTMENT OF HIGHWAYS
MONTPELIER–E. MONTPELIER–BERLIN
PLAIN.–MARSH.–CABOT–DANVILLE
TOPOGRAPHIC MAP

CONTRACT 2-67 DATE OF PHOTOGRAPHY: 5/13/67 5/29/67

SHEET 2 OF 44 SHEETS

266

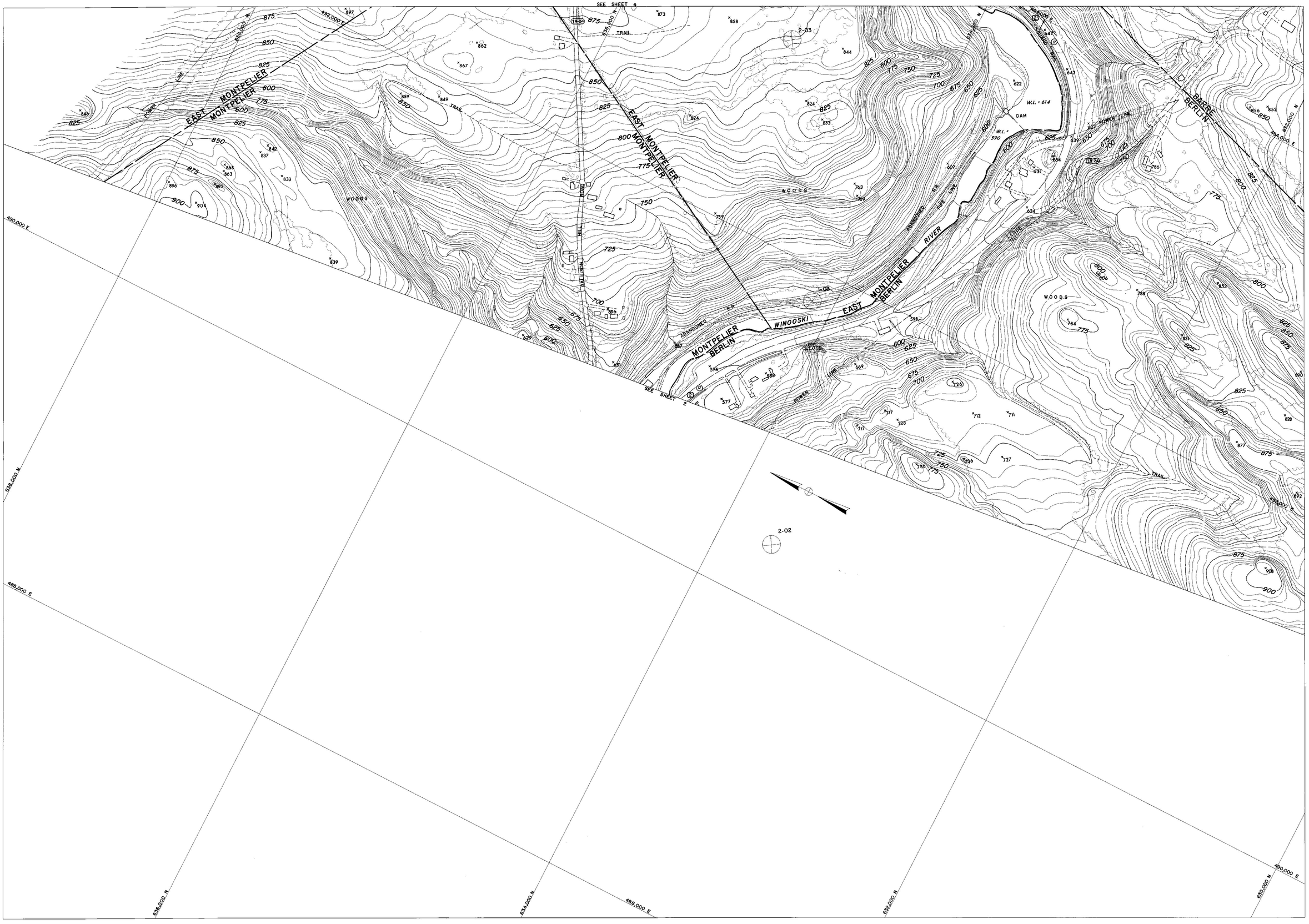

COMPILED BY PHOTOGRAMETRIC METHODS

MOORE SURVEY & MAPPING CORP.

CONTROL BY VT. GEODETIC SURVEY, U.S.C.&G.S. & M.S.&M. CORP.

Scale: 1 : 2400

200 0 200 400 600 800 feet

CONTOUR INTERVAL 5'

DATUM: MEAN SEA LEVEL 1929

2000' GRID BASED ON VERMONT STATE PLANE COORDINATE SYSTEM

TRANSVERSE MERCATOR PROJECTION

THE STATE OF VERMONT
DEPARTMENT OF HIGHWAYS
MONTPELIER – E. MONTPELIER – BERLIN
PLAIN. – MARSH. – CABOT – DANVILLE
TOPOGRAPHIC MAP

CONTRACT 2-67 DATE OF PHOTOGRAPHY: 5/13/67 5/29/67

SHEET 3 OF 44 SHEETS

266

SEE SHEET 5

SEE SHEET 3

COMPILED BY PHOTOGRAMETRIC METHODS

MOORE SURVEY & MAPPING CORP.

CONTROL BY VT. GEODETIC SURVEY, U.S.C.&G.S. & M.S.&M. CORP.

Scale: 1 : 2400

200 0 200 400 600 800 (ft)

CONTOUR INTERVAL 5'

DATUM: MEAN SEA LEVEL 1929

2000' GRID BASED ON VERMONT STATE PLANE COORDINATE SYSTEM

TRANSVERSE MERCATOR PROJECTION

THE STATE OF VERMONT

DEPARTMENT OF HIGHWAYS

MONTPELIER–E. MONTPELIER–BERLIN

PLAIN.–MARSH.–CABOT–DANVILLE

TOPOGRAPHIC MAP

CONTRACT 2-67 DATE OF PHOTOGRAPHY: 5/13/67 5/29/67

SHEET 4 OF 44 SHEETS

266

SEE SHEET 6

SEE SHEET 11

EAST MONTPELIER

BENNETT BROOK

WINOOSKI RIVER

WINOOSKI

ABANDONED R.R. GRADE

ABANDONED ROAD

PIONEER LINE

WOODS

LEDGE

SALVAGE YARD

2-06

2-05

SEE SHEET 4

COMPILED BY PHOTOGRAMETRIC METHODS

MOORE SURVEY & MAPPING CORP.

CONTROL BY VT. GEODETIC SURVEY, U.S.C.&G.S. & M.S.&M. CORP.

Scale: 1 : 2400

200 0 200 400 600 800 feet

CONTOUR INTERVAL 5'

DATUM: MEAN SEA LEVEL 1929

2000' GRID BASED ON VERMONT STATE PLANE COORDINATE SYSTEM

TRANSVERSE MERCATOR PROJECTION

THE STATE OF VERMONT
DEPARTMENT OF HIGHWAYS
MONTPELIER–E. MONTPELIER–BERLIN
PLAIN.–MARSH.–CABOT–DANVILLE
TOPOGRAPHIC MAP

CONTRACT 2-67 DATE OF PHOTOGRAPHY: 5/13/67 5/29/67

SHEET 5 OF 44 SHEETS

266

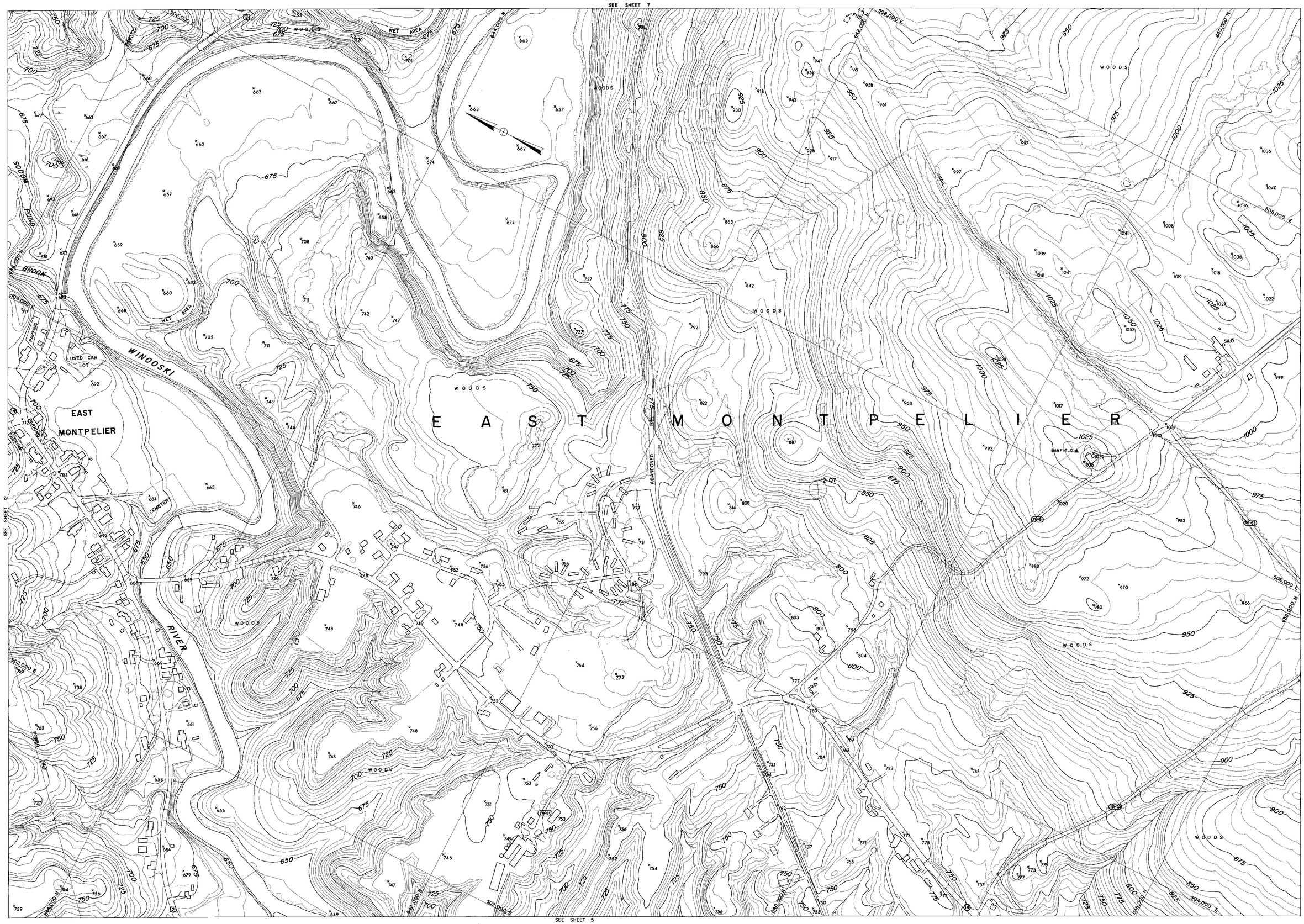

COMPILED BY PHOTOGRAMETRIC METHODS

MOORE SURVEY & MAPPING CORP.

CONTROL BY VT. GEODETIC SURVEY, U.S.C.&G.S. & M.S.&M. CORP.

Scale: 1 : 2400

200 0 200 400 600 800 feet

CONTOUR INTERVAL 5'

DATUM: MEAN SEA LEVEL 1929

2000' GRID BASED ON VERMONT STATE PLANE COORDINATE SYSTEM

TRANSVERSE MERCATOR PROJECTION

THE STATE OF VERMONT
DEPARTMENT OF HIGHWAYS
MONTPELIER–E. MONTPELIER–BERLIN
PLAIN.–MARSH.–CABOT–DANVILLE
TOPOGRAPHIC MAP

CONTRACT 2-67 DATE OF PHOTOGRAPHY: 5/13/67 5/29/67

SHEET 6 OF 44 SHEETS

266

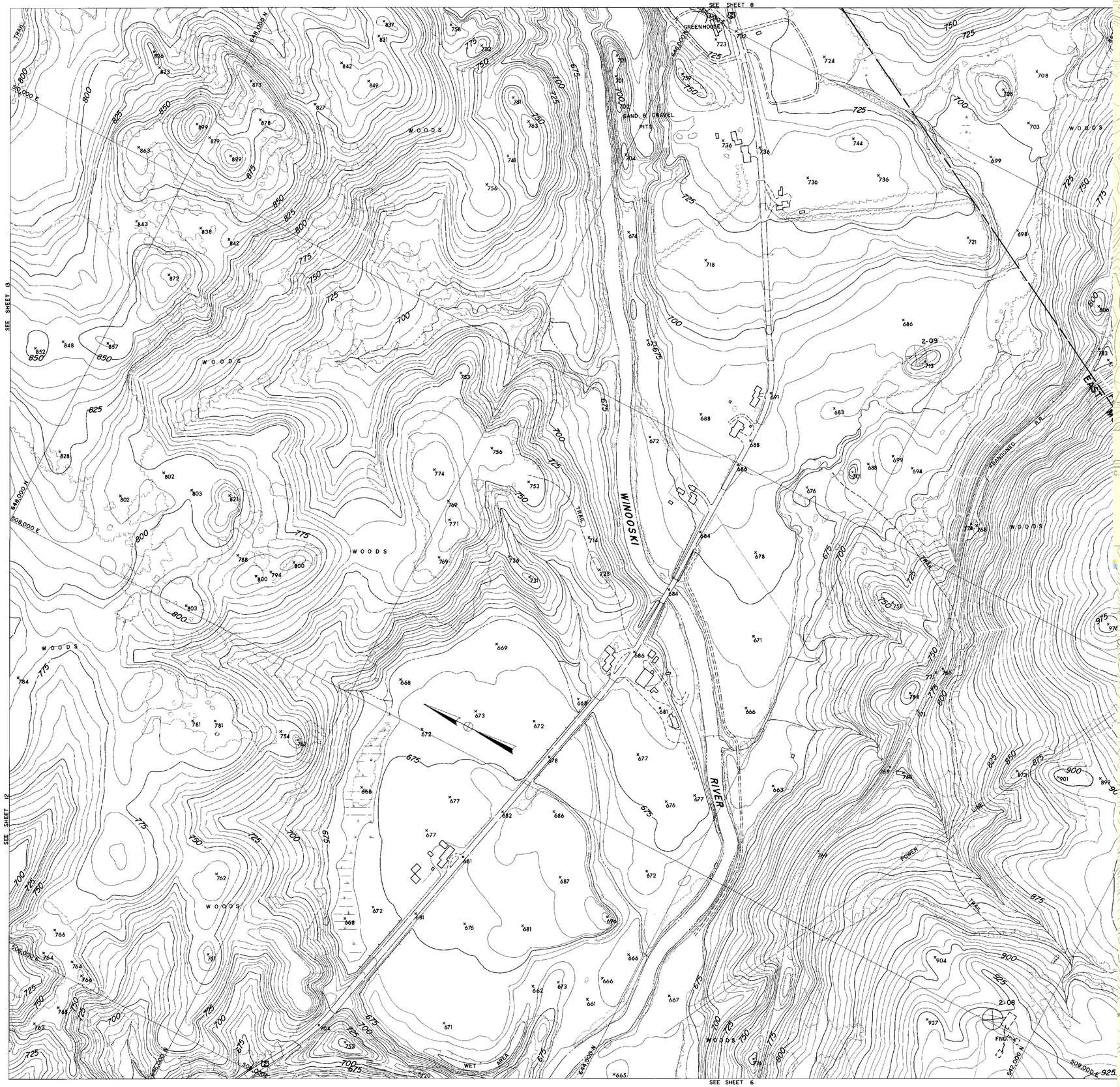

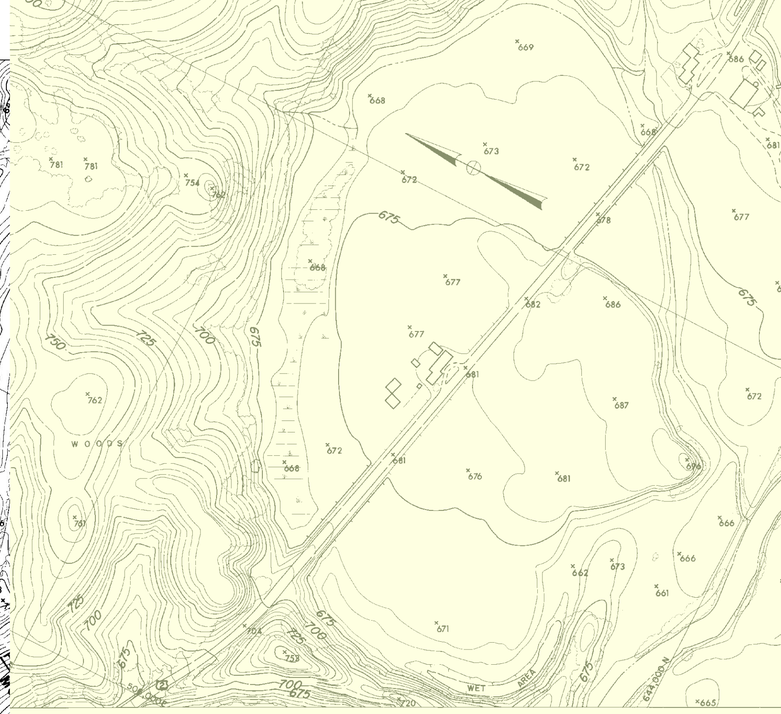

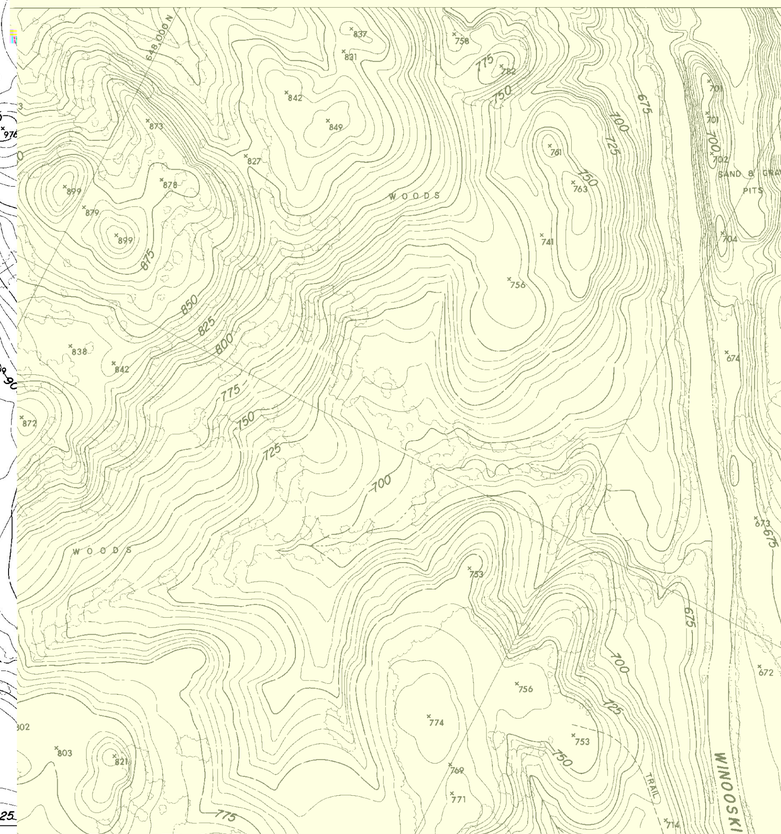

COMPILED BY PHOTOGRAMETRIC METHODS
MOORE SURVEY & MAPPING CORP.
CONTROL BY VT. GEODETIC SURVEY, U.S.C.&G.S. & M.S.B.M. CORP.

Scale: 1 : 2400
200 0 200 400 600 800 feet
CONTOUR INTERVAL 5'
DATUM: MEAN SEA LEVEL 1929
2000' GRID BASED ON VERMONT STATE PLANE COORDINATE SYSTEM
TRANSVERSE MERCATOR PROJECTION



COMPILED BY PHOTOGRAMETRIC METHODS

MOORE SURVEY & MAPPING CORP.

CONTROL BY VT. GEODETIC SURVEY, U.S.C.&G.S. & M.S.&M. CORP.

Scale: 1 : 2400

200 0 200 400 600 800 feet

CONTOUR INTERVAL 5'
DATUM: MEAN SEA LEVEL 1929
2000' GRID BASED ON VERMONT STATE PLANE COORDINATE SYSTEM
TRANSVERSE MERCATOR PROJECTION

THE STATE OF VERMONT
DEPARTMENT OF HIGHWAYS
MONTPELIER–E. MONTPELIER–BERLIN
PLAIN.–MARSH.–CABOT–DANVILLE
TOPOGRAPHIC MAP

CONTRACT 2-67 DATE OF PHOTOGRAPHY: 5/13/67 5/29/67
SHEET 8 OF 44 SHEETS

266

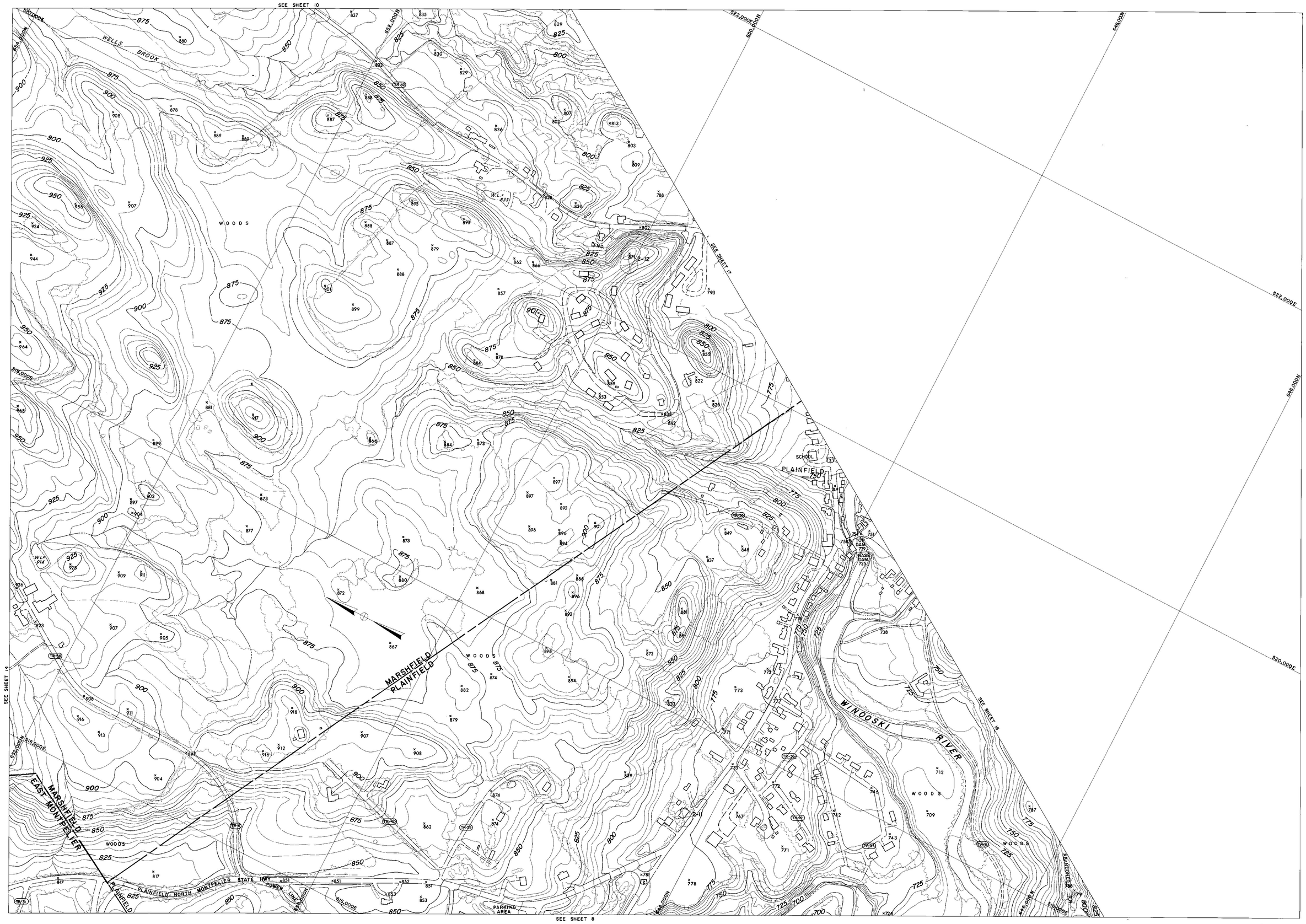

COMPILED BY PHOTOGRAMETRIC METHODS
MOORE SURVEY & MAPPING CORP.
CONTROL BY VT. GEODETIC SURVEY, U.S.C.&G.S. & M.S.&M. CORP.

Scale: 1 : 2400
200 0 200 400 600 800 feet
CONTOUR INTERVAL 5'
DATUM: MEAN SEA LEVEL 1929
2000' GRID BASED ON VERMONT STATE PLANE COORDINATE SYSTEM
TRANSVERSE MERCATOR PROJECTION

THE STATE OF VERMONT
DEPARTMENT OF HIGHWAYS
MONTPELIER-E. MONTPELIER-BERLIN
PLAIN.-MARSH.-CABOT-DANVILLE
TOPOGRAPHIC MAP

CONTRACT 2-67 DATE OF PHOTOGRAPHY: 5/13/67 5/29/67
SHEET 9 OF 44 SHEETS

266

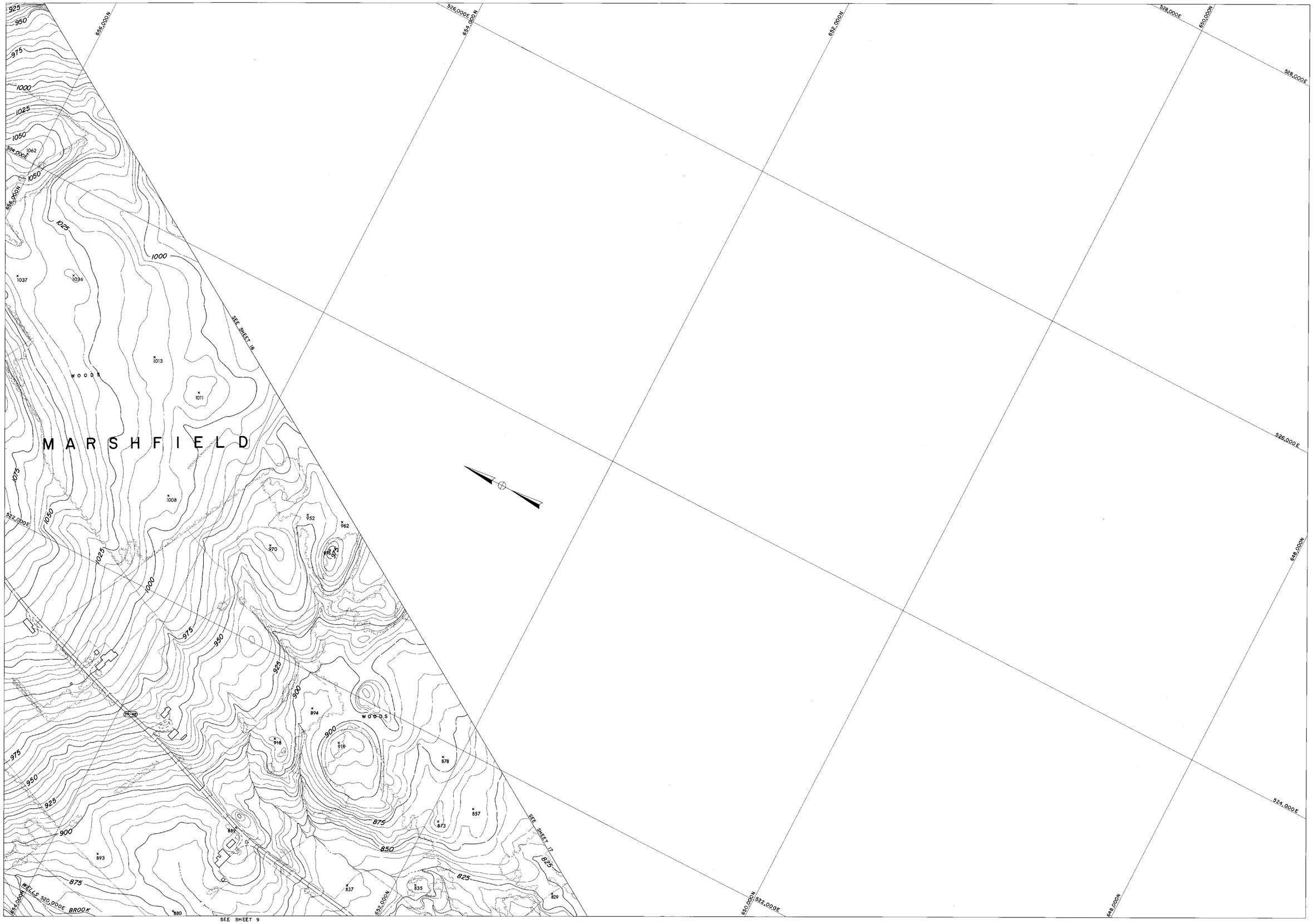

COMPILED BY PHOTOGRAMETRIC METHODS

MOORE SURVEY & MAPPING CORP.

CONTROL BY VT. GEODETIC SURVEY, U.S.C.&G.S. & M.S.&M. CORP.

Scale: 1 : 2400

200 0 200 400 600 800 feet

CONTOUR INTERVAL 5'

DATUM: MEAN SEA LEVEL 1929

2000' GRID BASED ON VERMONT STATE PLANE COORDINATE SYSTEM

TRANSVERSE MERCATOR PROJECTION

THE STATE OF VERMONT
DEPARTMENT OF HIGHWAYS
MONTPELIER--E. MONTPELIER-BERLIN
PLAIN.-MARSH.-CABOT-DANVILLE
TOPOGRAPHIC MAP

CONTRACT 2-67 DATE OF PHOTOGRAPHY: 5/13/67 5/29/67

SHEET 10 OF 44 SHEETS

266

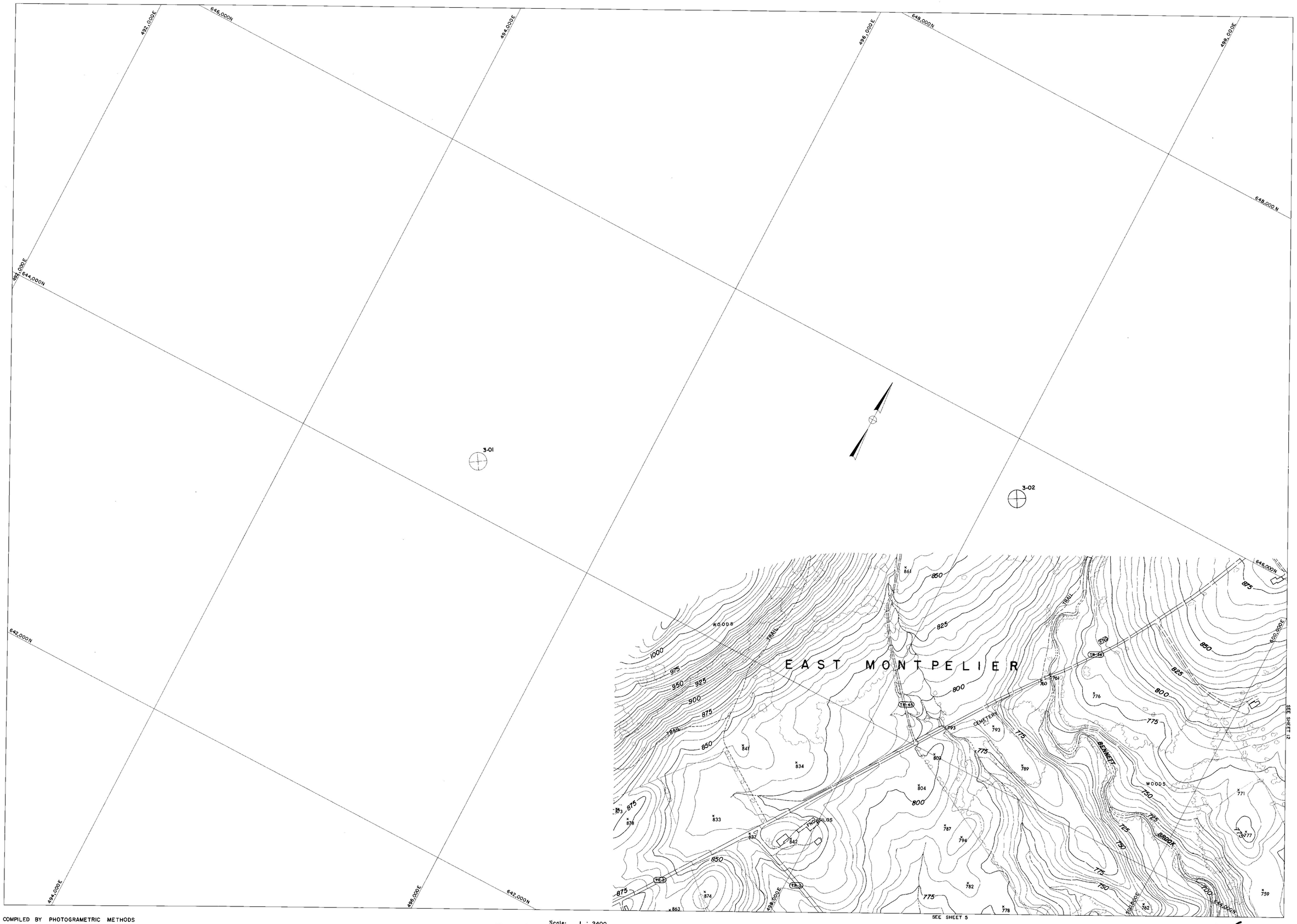

COMPILED BY PHOTOGRAMETRIC METHODS
MOORE SURVEY & MAPPING CORP.
CONTROL BY VT. GEODETIC SURVEY, U.S.C.&G.S. & M.S.&M. CORP.

Scale: 1 : 2400
200 0 200 400 600 800 feet
CONTOUR INTERVAL 5'
DATUM: MEAN SEA LEVEL 1929
2000' GRID BASED ON VERMONT STATE PLANE COORDINATE SYSTEM
TRANSVERSE MERCATOR PROJECTION

THE STATE OF VERMONT
DEPARTMENT OF HIGHWAYS
MONTPELIER–E. MONTPELIER–BERLIN
PLAIN.–MARSH.–CABOT–DANVILLE
TOPOGRAPHIC MAP

CONTRACT 2-67 DATE OF PHOTOGRAPHY: 5/13/67 5/29/67
SHEET 11 OF 44 SHEETS

266

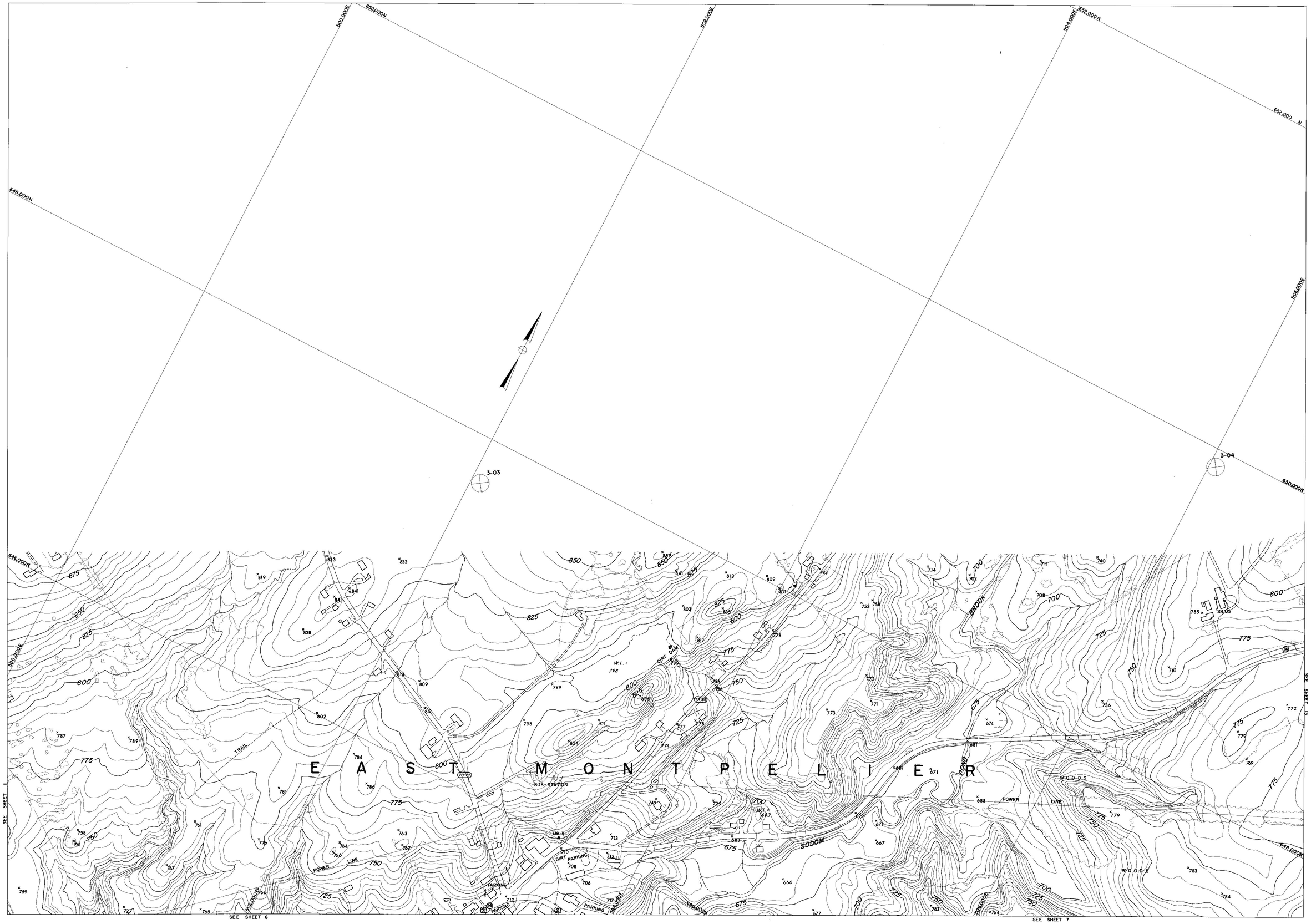

COMPILED BY PHOTOGRAMETRIC METHODS

MOORE SURVEY & MAPPING CORP.

CONTROL BY VT. GEODETIC SURVEY, U.S.C.&G.S. & M.S.B.M. CORP.

Scale: 1 : 2400

200 0 200 400 600 800 feet

CONTOUR INTERVAL 5'

DATUM: MEAN SEA LEVEL 1929

2000' GRID BASED ON VERMONT STATE PLANE COORDINATE SYSTEM

TRANSVERSE MERCATOR PROJECTION

THE STATE OF VERMONT
DEPARTMENT OF HIGHWAYS
MONTPELIER–E. MONTPELIER–BERLIN
PLAIN.–MARSH.–CABOT–DANVILLE
TOPOGRAPHIC MAP

CONTRACT 2-67 DATE OF PHOTOGRAPHY: 5/13/67 5/29/67

SHEET 12 OF 44 SHEETS

266

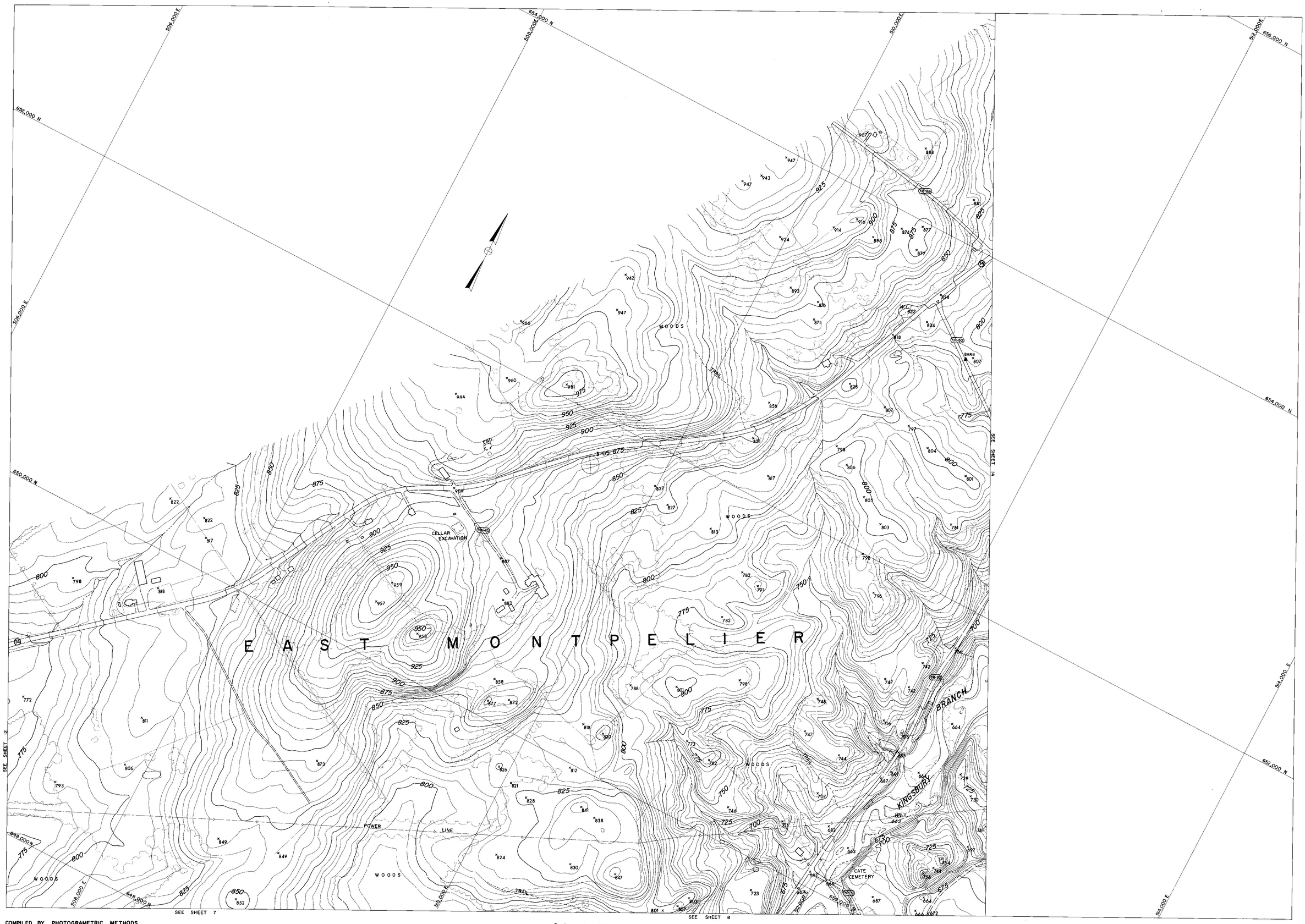

COMPILED BY PHOTOGRAMETRIC METHODS

MOORE SURVEY & MAPPING CORP.

CONTROL BY VT. GEODETIC SURVEY, U.S.C.&G.S. & M.S.&M. CORP.

Scale: 1 : 2400

200 0 200 400 600 800 feet

CONTOUR INTERVAL 5'

DATUM: MEAN SEA LEVEL 1929

2000' GRID BASED ON VERMONT STATE PLANE COORDINATE SYSTEM

TRANSVERSE MERCATOR PROJECTION

THE STATE OF VERMONT
DEPARTMENT OF HIGHWAYS
MONTPELIER-E. MONTPELIER-BERLIN
PLAIN.-MARSH.-CABOT-DANVILLE
TOPOGRAPHIC MAP

CONTRACT 2-67 DATE OF PHOTOGRAPHY: 5/13/67 5/29/67

SHEET 13 OF 44 SHEETS

266

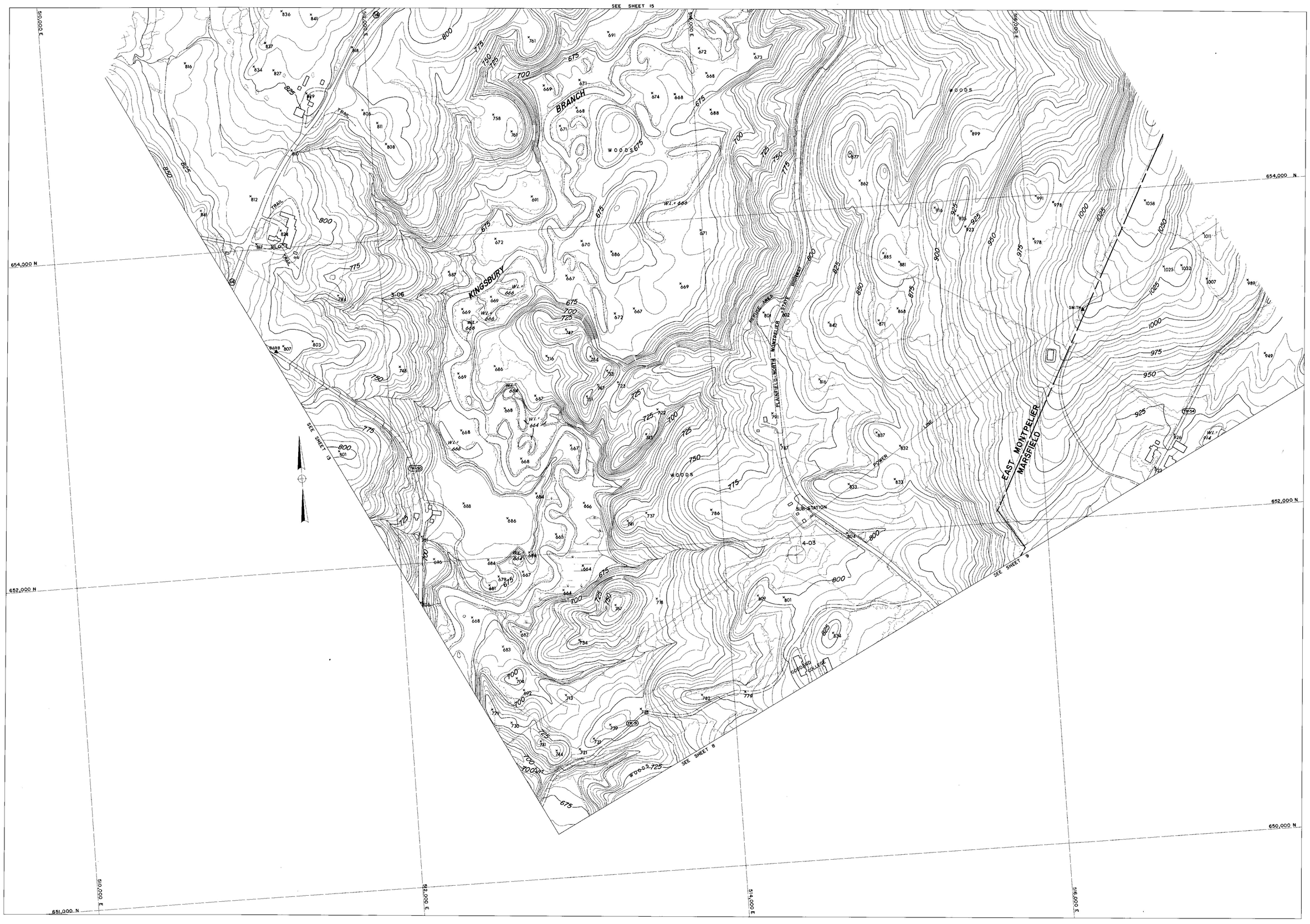

COMPILED BY PHOTOGRAMETRIC METHODS

MOORE SURVEY & MAPPING CORP.

CONTROL BY VT. GEODETIC SURVEY, U.S.C.&G.S. & M.S.&M. CORP.

Scale: 1 : 2400

200 0 200 400 600 800 feet

CONTOUR INTERVAL 5'

DATUM: MEAN SEA LEVEL 1929

2000' GRID BASED ON VERMONT STATE PLANE COORDINATE SYSTEM

TRANSVERSE MERCATOR PROJECTION

THE STATE OF VERMONT
DEPARTMENT OF HIGHWAYS
MONTPELIER-E. MONTPELIER-BERLIN
PLAIN.-MARSH.-CABOT-DANVILLE
TOPOGRAPHIC MAP

CONTRACT 2-67 DATE OF PHOTOGRAPHY: 5/13/67 5/29/67

SHEET 14 OF 44 SHEETS

266

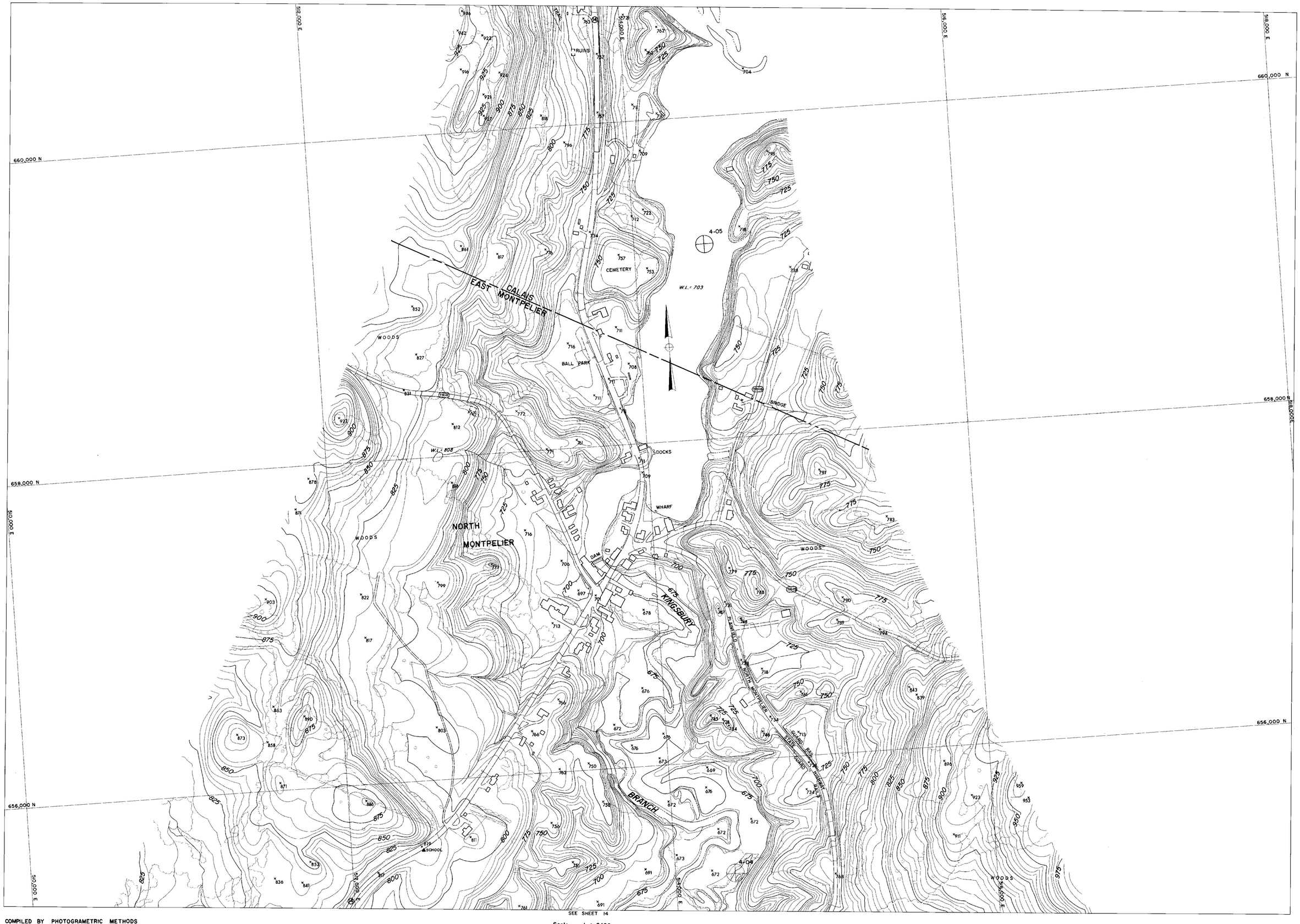

SEE SHEET 14

COMPILED BY PHOTOGRAMETRIC METHODS

MOORE SURVEY & MAPPING CORP.

CONTROL BY VT. GEODETIC SURVEY, U.S.C.&G.S. & M.S.&M. CORP.

Scale: 1 : 2400

200 0 200 400 600 800 feet

CONTOUR INTERVAL 5'

DATUM: MEAN SEA LEVEL 1929

2000' GRID BASED ON VERMONT STATE PLANE COORDINATE SYSTEM

TRANSVERSE MERCATOR PROJECTION

THE STATE OF VERMONT
DEPARTMENT OF HIGHWAYS
MONTPELIER-E. MONTPELIER-BERLIN
PLAIN.-MARSH.-CABOT-DANVILLE
TOPOGRAPHIC MAP

CONTRACT 2-67 DATE OF PHOTOGRAPHY: 5/13/67 5/29/67

SHEET 15 OF 44 SHEETS

266

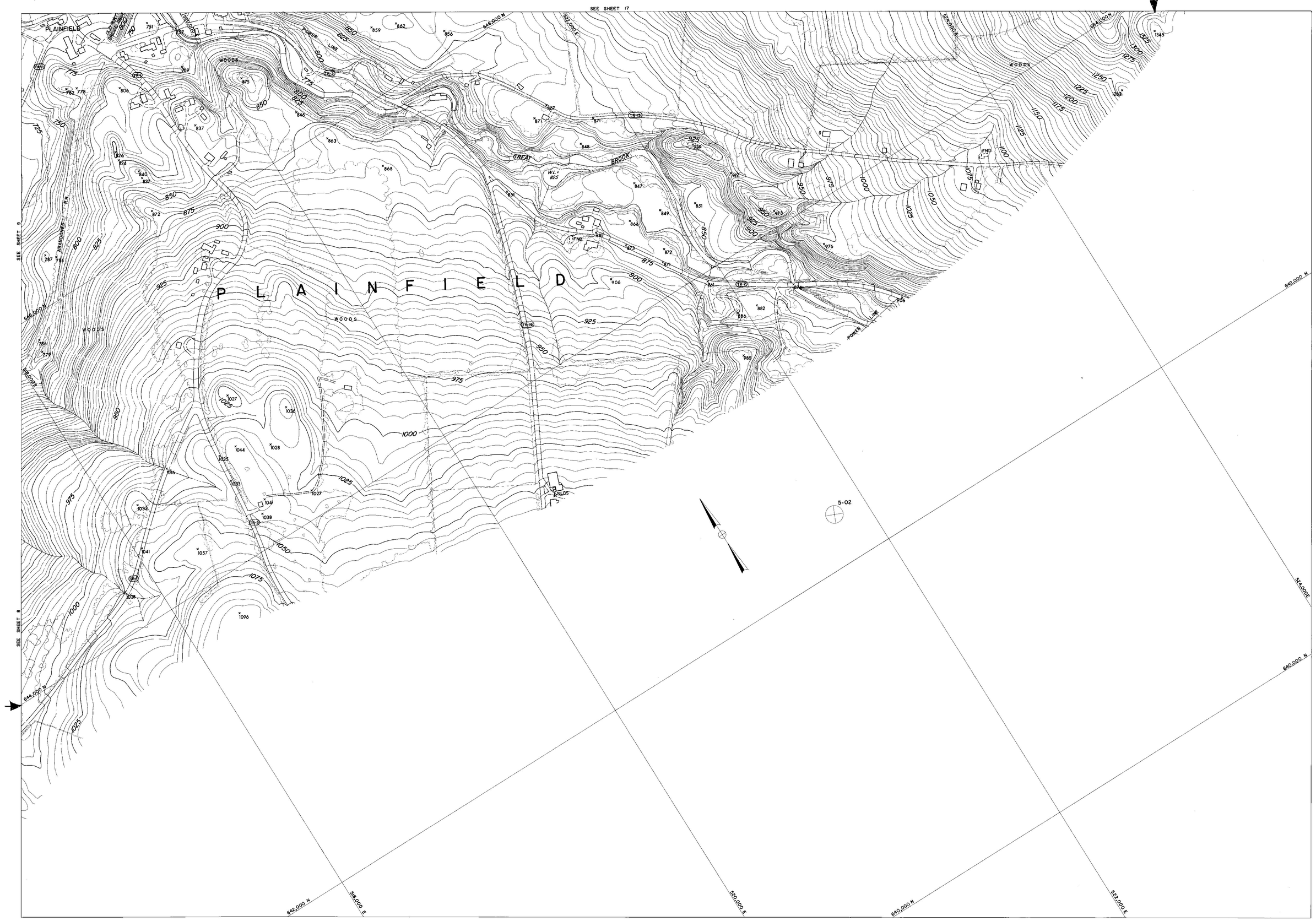

COMPILED BY PHOTOGRAMETRIC METHODS

MOORE SURVEY & MAPPING CORP.

CONTROL BY VT. GEODETIC SURVEY, U.S.C.&G.S. & M.S.&M. CORP.

Scale: 1 : 2400

200 0 200 400 600 800 feet

CONTOUR INTERVAL 5'

DATUM: MEAN SEA LEVEL 1929

2000' GRID BASED ON VERMONT STATE PLANE COORDINATE SYSTEM

TRANSVERSE MERCATOR PROJECTION

THE STATE OF VERMONT
DEPARTMENT OF HIGHWAYS
MONTPELIER—E. MONTPELIER—BERLIN
PLAIN.—MARSH.—CABOT—DANVILLE
TOPOGRAPHIC MAP

CONTRACT 2-67 DATE OF PHOTOGRAPHY: 5/13/67 5/29/67

SHEET 16 OF 44 SHEETS

266

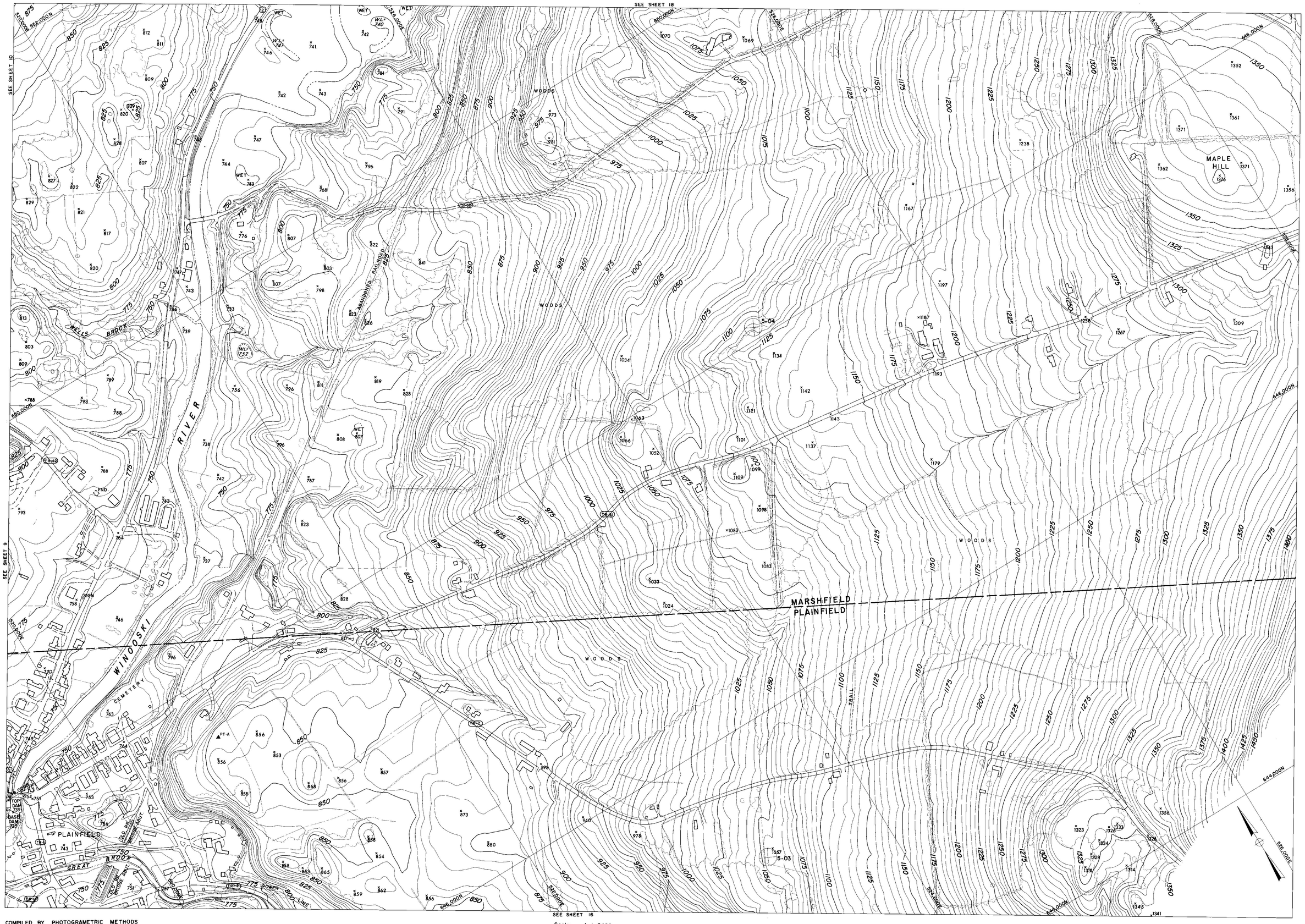

COMPILED BY PHOTOGRAMETRIC METHODS

MOORE SURVEY & MAPPING CORP.

CONTROL BY VT. GEODETIC SURVEY, U.S.C.&G.S. & M.S.&M. CORP.

Scale: 1 : 2400

200 0 200 400 600 800 feet

CONTOUR INTERVAL 5'

DATUM: MEAN SEA LEVEL 1929

2000' GRID BASED ON VERMONT STATE PLANE COORDINATE SYSTEM

TRANSVERSE MERCATOR PROJECTION

THE STATE OF VERMONT
DEPARTMENT OF HIGHWAYS
MONTPELIER-E. MONTPELIER-BERLIN
PLAIN.-MARSH.-CABOT-DANVILLE
TOPOGRAPHIC MAP

CONTRACT 2-67 DATE OF PHOTOGRAPHY: 5/13/67 5/29/67

SHEET 17 OF 44 SHEETS

266

SEE SHEET 19

SEE SHEET 10

MARSHFIELD

SEE SHEET 17

COMPILED BY PHOTOGRAMETRIC METHODS

MOORE SURVEY & MAPPING CORP.

CONTROL BY V.T. GEODETIC SURVEY, U.S.C.&G.S. & M.S.&M. CORP.

Scale: 1 : 2400

CONTOUR INTERVAL 5'
DATUM: MEAN SEA LEVEL 1929
2000' GRID BASED ON VERMONT STATE PLANE COORDINATE SYSTEM
TRANSVERSE MERCATOR PROJECTION

THE STATE OF VERMONT
DEPARTMENT OF HIGHWAYS
MONTPELIER—E. MONTPELIER—BERLIN
PLAIN.—MARSH.—CABOT—DANVILLE
TOPOGRAPHIC MAP

CONTRACT 2-67 DATE OF PHOTOGRAPHY: 5/13/67 5/29/67
SHEET 18 OF 44 SHEETS

266

SEE SHEET 20

SEE SHEET 18

COMPILED BY PHOTOGRAMETRIC METHODS
MOORE SURVEY & MAPPING CORP.
CONTROL BY VT. GEODETIC SURVEY, U.S.C.&G.S. & M.S.&M. CORP.

Scale: 1 : 2400
200 0 200 400 600 800 feet
CONTOUR INTERVAL 5'
DATUM: MEAN SEA LEVEL 1929
2000' GRID BASED ON VERMONT STATE PLANE COORDINATE SYSTEM
TRANSVERSE MERCATOR PROJECTION

THE STATE OF VERMONT
DEPARTMENT OF HIGHWAYS
MONTPELIER-E. MONTPELIER-BERLIN
PLAIN.-MARSH.-CABOT-DANVILLE
TOPOGRAPHIC MAP
CONTRACT 2-67 DATE OF PHOTOGRAPHY: 5/13/67 5/29/67
SHEET 19 OF 44 SHEETS

266

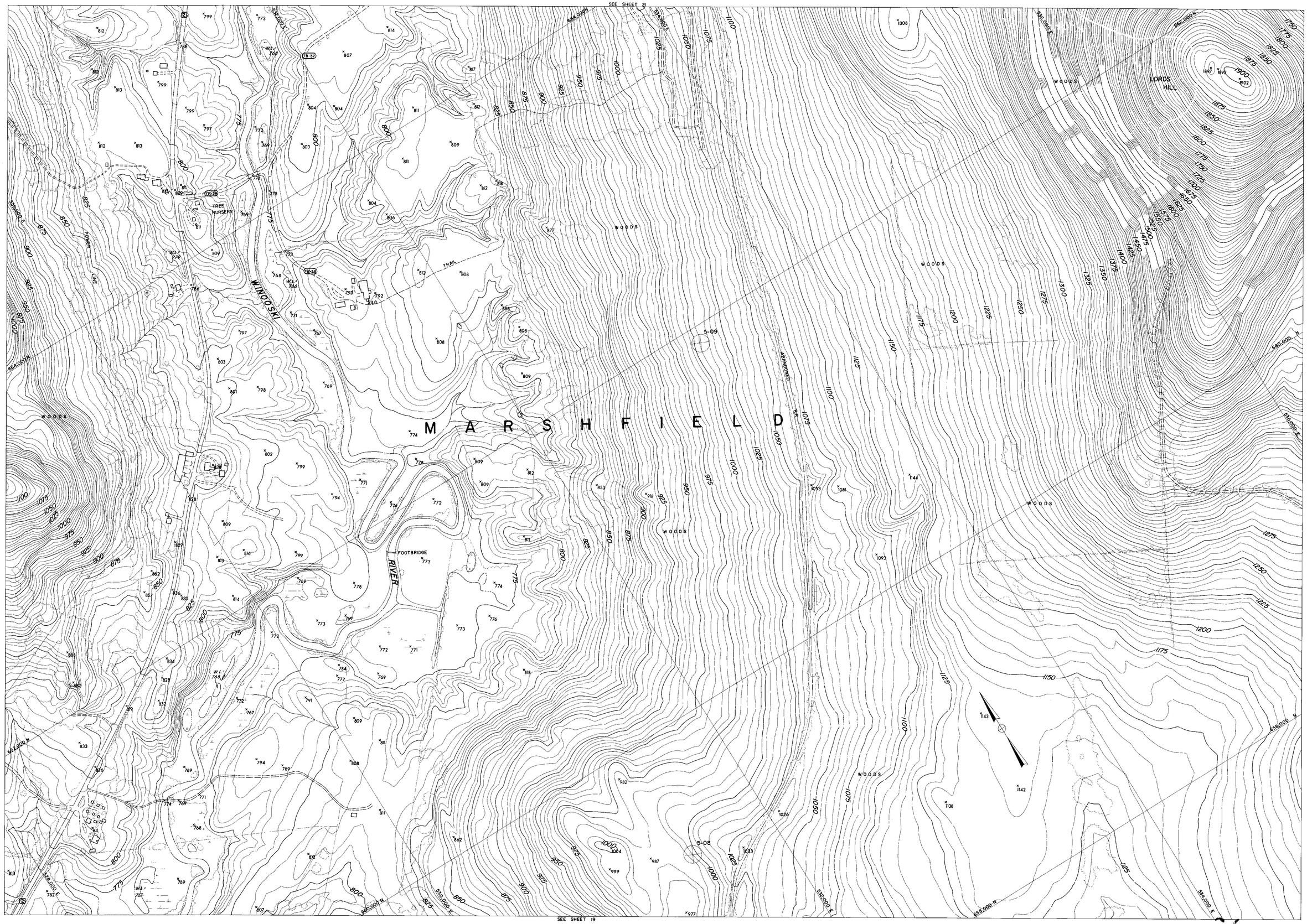

COMPILED BY PHOTOGRAMETRIC METHODS
MOORE SURVEY & MAPPING CORP.
CONTROL BY VT. GEODETIC SURVEY, U.S.C.&G.S. & M.S.&M. CORP.

Scale: 1 : 2400
200 0 200 400 600 800 feet
CONTOUR INTERVAL 5'
DATUM: MEAN SEA LEVEL 1929
2000' GRID BASED ON VERMONT STATE PLANE COORDINATE SYSTEM
TRANSVERSE MERCATOR PROJECTION

THE STATE OF VERMONT
DEPARTMENT OF HIGHWAYS
MONTPELIER-E. MONTPELIER-BERLIN
PLAIN.-MARSH.-CABOT-DANVILLE
TOPOGRAPHIC MAP
CONTRACT 2-67 DATE OF PHOTOGRAPHY: 5/13/67 5/29/67
SHEET 20 OF 44 SHEETS

266

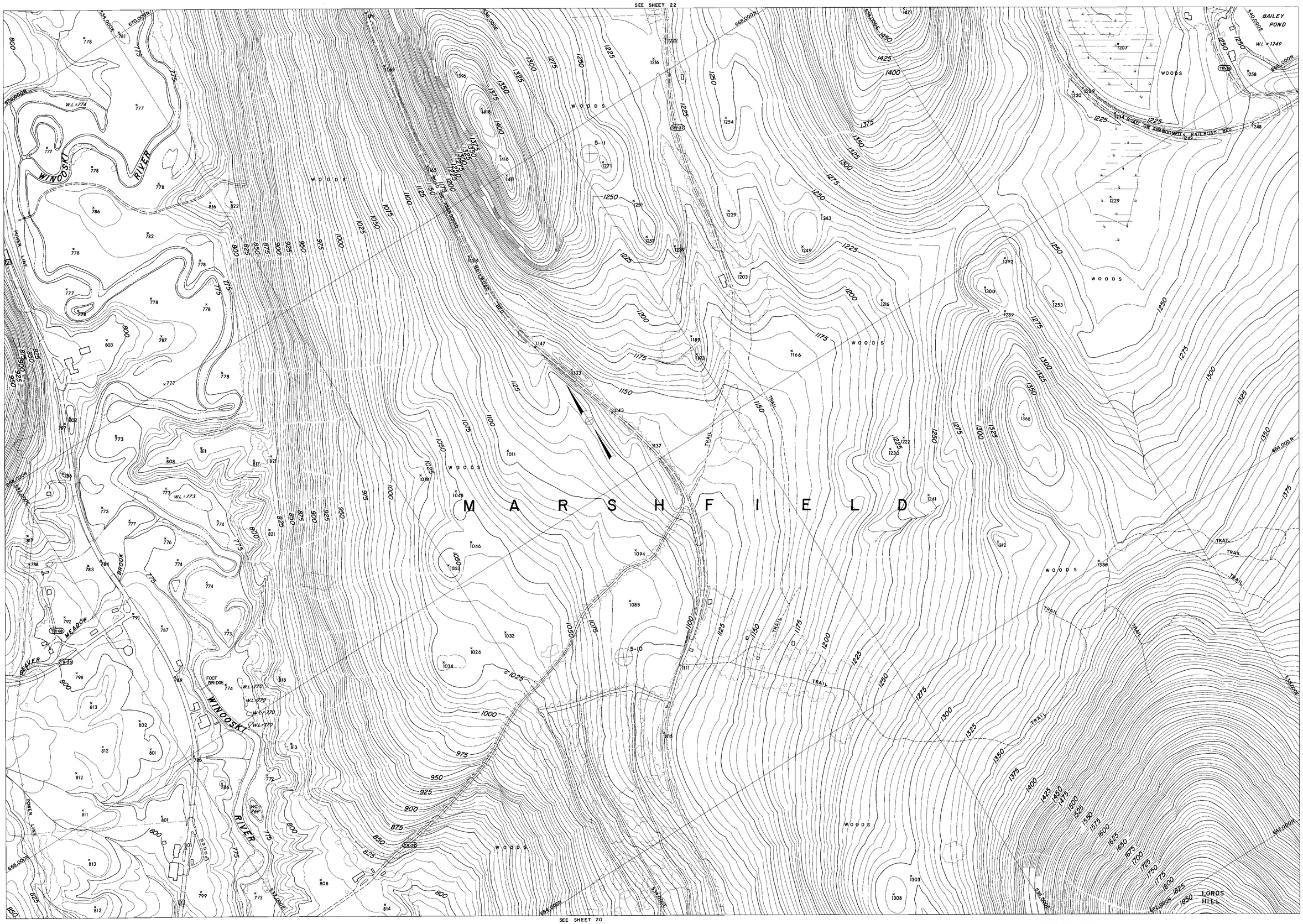

COMPILED BY PHOTOGRAMETRIC METHODS

MOORE SURVEY & MAPPING CORP.

CONTROL BY VT. GEODETIC SURVEY, U.S.C.&G.S. & M.S.&M. CORP.

Scale: 1 : 2400

200 0 200 400 600 800 feet

CONTOUR INTERVAL 5'

DATUM: MEAN SEA LEVEL 1929

2000' GRID BASED ON VERMONT STATE PLANE COORDINATE SYSTEM

TRANSVERSE MERCATOR PROJECTION

THE STATE OF VERMONT
DEPARTMENT OF HIGHWAYS
MONTPELIER–E. MONTPELIER–BERLIN
PLAIN.–MARSH.–CABOT–DANVILLE
TOPOGRAPHIC MAP

CONTRACT 2-67 DATE OF PHOTOGRAPHY: 5/13/67 5/29/67

SHEET 2: OF 44 SHEETS

266

SEE SHEET 23

M A R S H F I E L D

MAYS MTN.

MARSHFIELD STATION

WINOOSKI RIVER

LOVELAND LEDGE

KNOB HILL

POWER LINE

POWER LINE

TRAIL

TRAIL

TRAIL

ROAD ON ABANDONED R.R. BED

ROAD ON ABANDONED R.R. BED

ROAD ON ABANDONED R.R. BED

WOODS

WOODS

WOODS

WOODS

WOODS

WOODS

W.L.= 1252

W.L.=1249 BAILEY POND

DREW MTN.

EARTHEN DAM

5-12

TR-29

TR-30

TR-30

TR-30

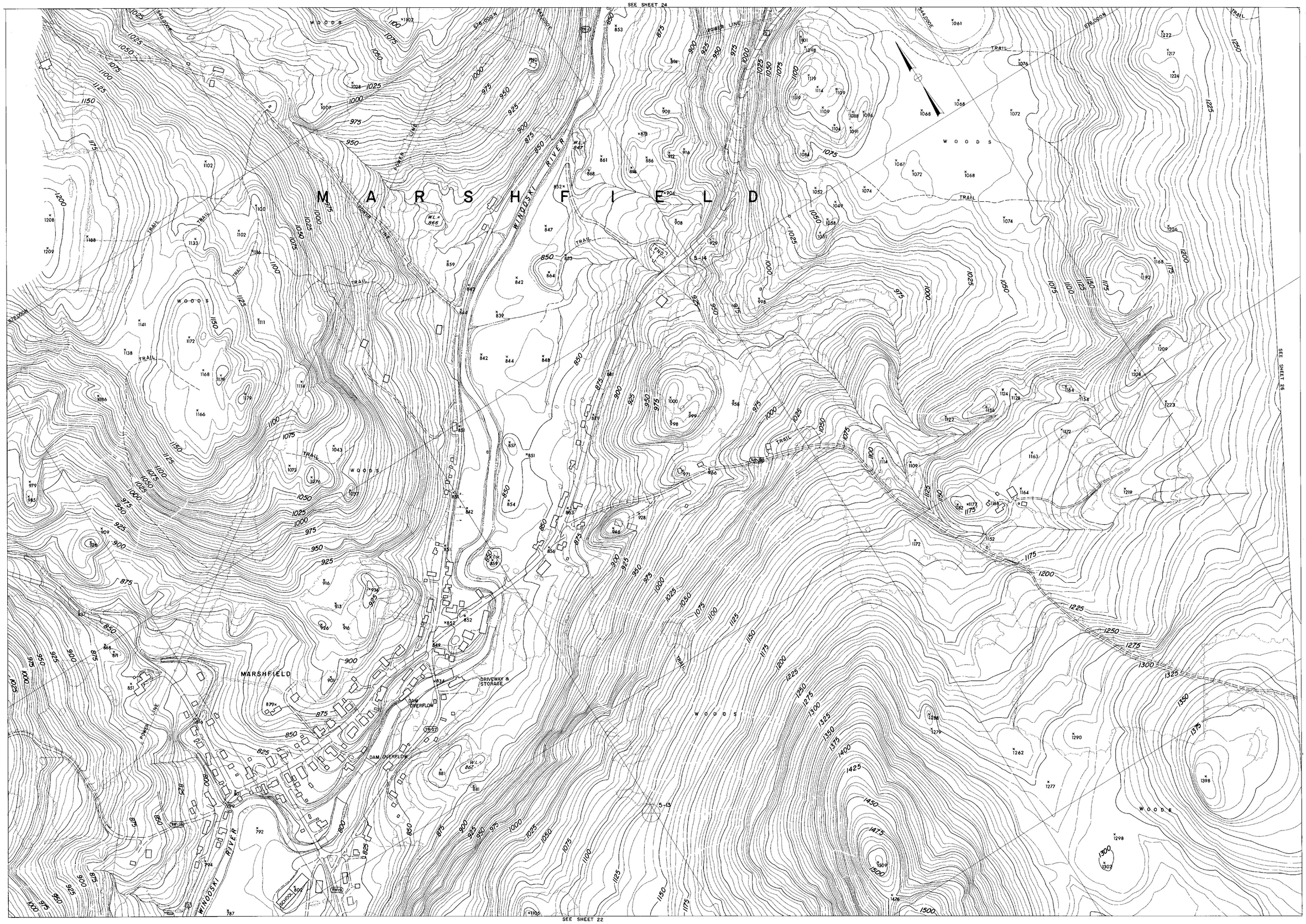

COMPILED BY PHOTOGRAMETRIC METHODS

MOORE SURVEY & MAPPING CORP.

CONTROL BY VT. GEODETIC SURVEY, U.S.C.&G.S. & M.S.&M. CORP.

Scale: 1 : 2400

200 0 200 400 600 800 feet

CONTOUR INTERVAL 5'

DATUM: MEAN SEA LEVEL 1929

2000' GRID BASED ON VERMONT STATE PLANE COORDINATE SYSTEM

TRANSVERSE MERCATOR PROJECTION

THE STATE OF VERMONT
DEPARTMENT OF HIGHWAYS
MONTPELIER–E. MONTPELIER–BERLIN
PLAIN.–MARSH.–CABOT–DANVILLE
TOPOGRAPHIC MAP

CONTRACT 2-67 DATE OF PHOTOGRAPHY: 5/13/67 5/29/67

SHEET 23 OF 44 SHEETS

266

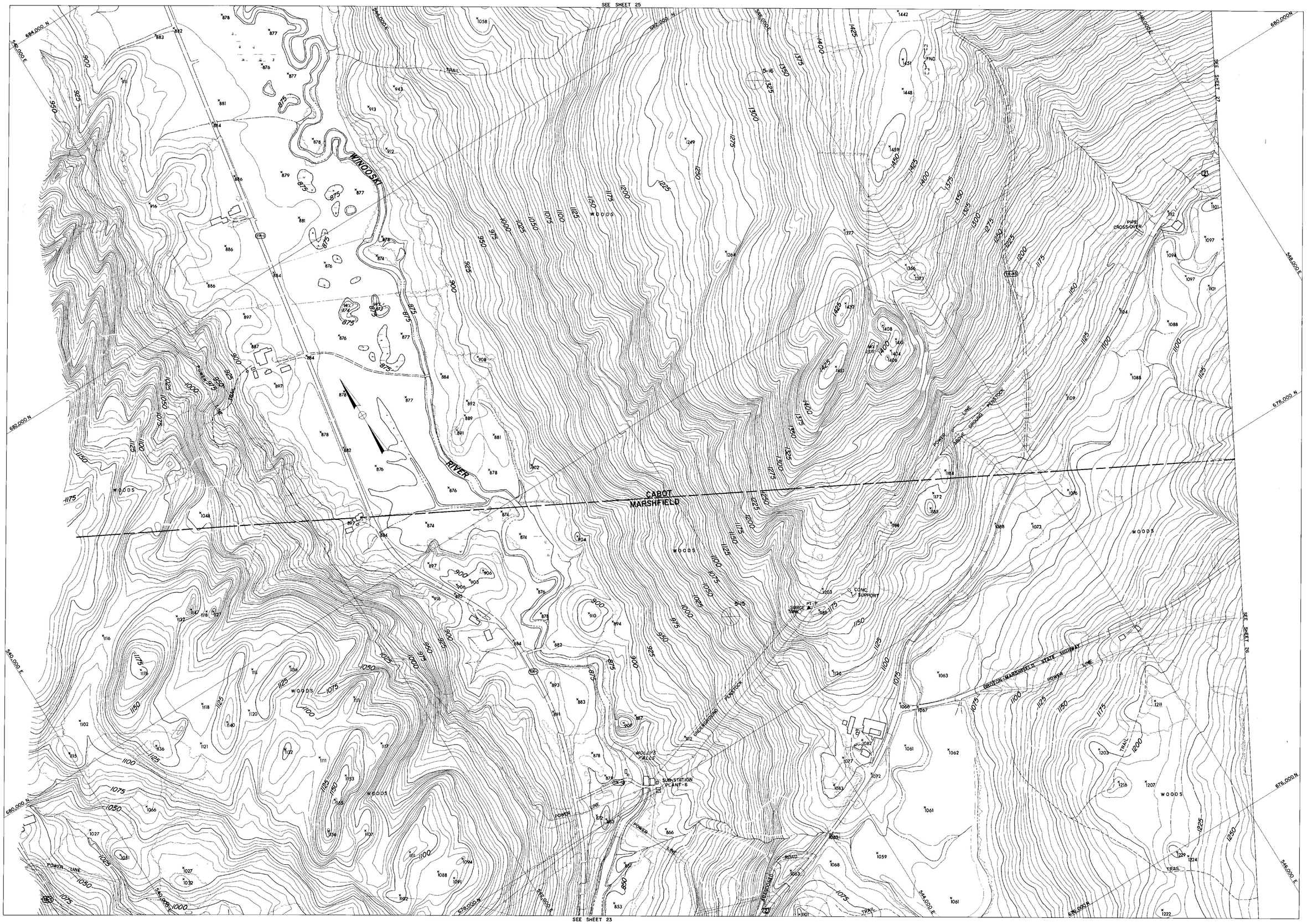

COMPILED BY PHOTOGRAMETRIC METHODS

MOORE SURVEY & MAPPING CORP.

CONTROL BY VT. GEODETIC SURVEY, U.S.C.&G.S. & M.S.&M. CORP.

Scale: 1 : 2400

200 0 200 400 600 800 feet

CONTOUR INTERVAL 5'

DATUM: MEAN SEA LEVEL 1929

2000' GRID BASED ON VERMONT STATE PLANE COORDINATE SYSTEM

TRANSVERSE MERCATOR PROJECTION

THE STATE OF VERMONT
DEPARTMENT OF HIGHWAYS
MONTPELIER–E. MONTPELIER–BERLIN
PLAIN.–MARSH.–CABOT–DANVILLE
TOPOGRAPHIC MAP

CONTRACT 2-67 DATE OF PHOTOGRAPHY: 5/13/67 5/29/67

SHEET 24 OF 44 SHEETS

266

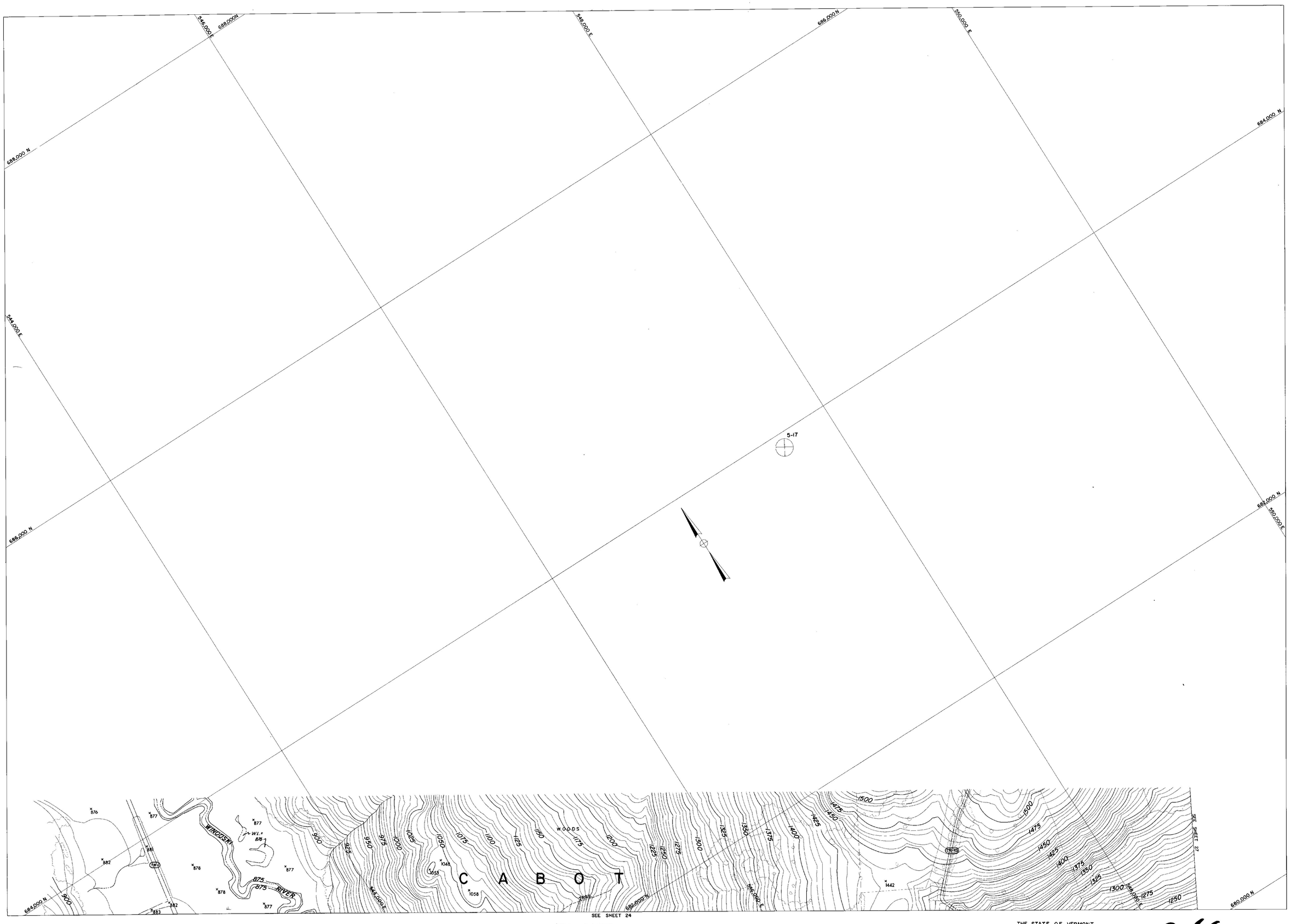

SEE SHEET 24

COMPILED BY PHOTOGRAMETRIC METHODS

MOORE SURVEY & MAPPING CORP.

CONTROL BY VT. GEODETIC SURVEY, U.S.C.&G.S. & M.S.&M. CORP.

Scale: 1 : 2400

200 0 200 400 600 800 feet

CONTOUR INTERVAL 5'
DATUM: MEAN SEA LEVEL 1929
2000' GRID BASED ON VERMONT STATE PLANE COORDINATE SYSTEM
TRANSVERSE MERCATOR PROJECTION

THE STATE OF VERMONT
DEPARTMENT OF HIGHWAYS
MONTPELIER-E. MONTPELIER-BERLIN
PLAIN.-MARSH.-CABOT-DANVILLE
TOPOGRAPHIC MAP

CONTRACT 2-67 DATE OF PHOTOGRAPHY: 5/13/67 5/29/67
SHEET 25 OF 44 SHEETS

266

SEE SHEET 27

CABOT
MARSHFIELD

GROTON - MARSHFIELD STATE HIGHWAY

POWER LINE

TRAIL

TRAIL

DREW
MOUNTAIN

WOODS

WOODS

WOODS

SEE SHEET 24

SEE SHEET 23

680,000N

678,000N

676,000N

674,000N

672,000N

548,000E

546,000E

544,000E

COMPILED BY PHOTOGRAMETRIC METHODS

MOORE SURVEY & MAPPING CORP.

CONTROL BY VT. GEODETIC SURVEY, U.S.C.&G.S. & M.S.&M. CORP.

Scale: 1 : 2400

200 0 200 400 600 800 feet

CONTOUR INTERVAL 5'

DATUM: MEAN SEA LEVEL 1929

2000' GRID BASED ON VERMONT STATE PLANE COORDINATE SYSTEM

TRANSVERSE MERCATOR PROJECTION

THE STATE OF VERMONT
DEPARTMENT OF HIGHWAYS
MONTPELIER – E. MONTPELIER – BERLIN
PLAIN. – MARSH. – CABOT – DANVILLE
TOPOGRAPHIC MAP

CONTRACT 2-67 DATE OF PHOTOGRAPHY: 5/13/67 5/29/67

SHEET 26 OF 44 SHEETS

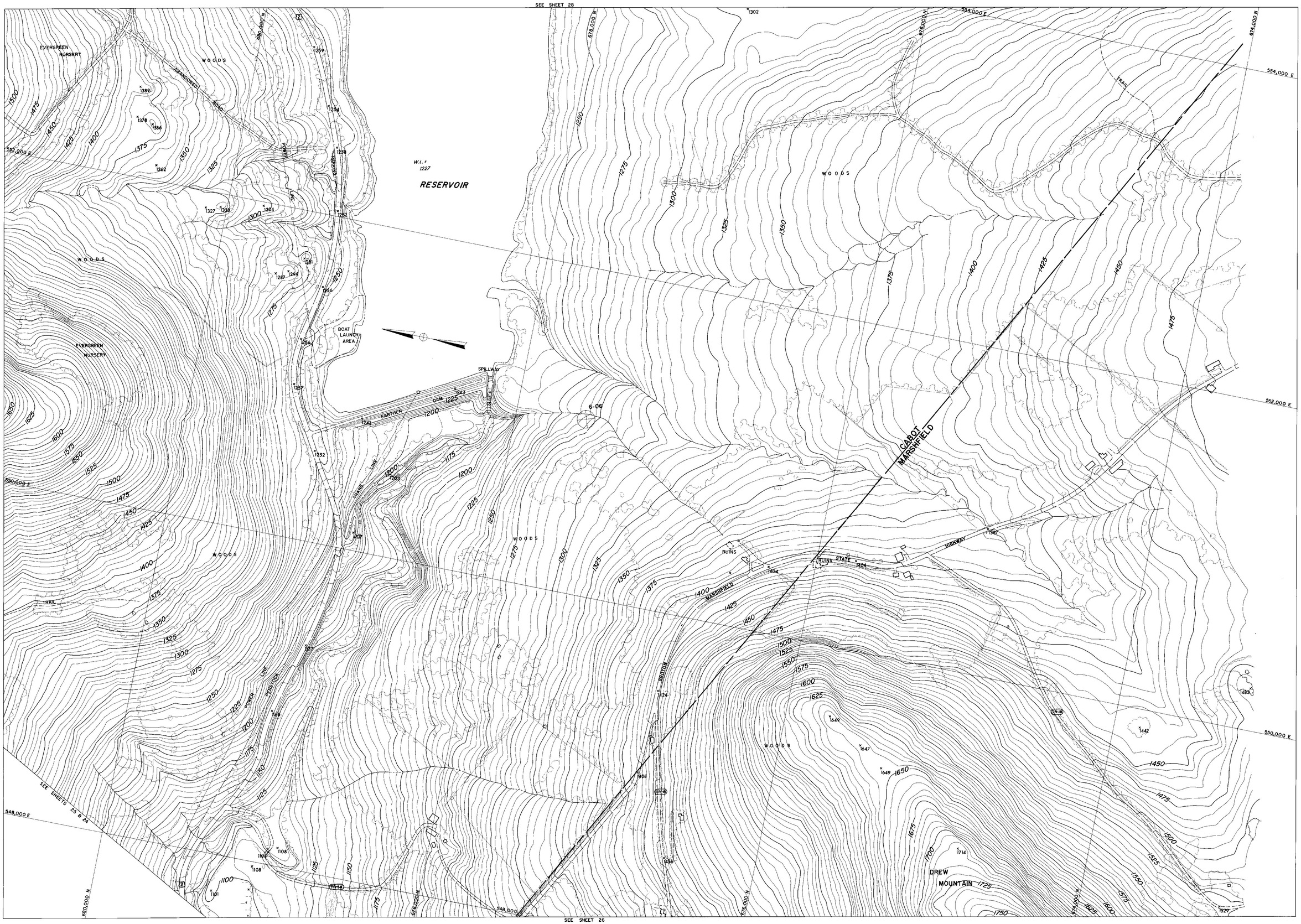

COMPILED BY PHOTOGRAMETRIC METHODS

MOORE SURVEY & MAPPING CORP.

CONTROL BY VT. GEODETIC SURVEY, U.S.C.&G.S. & M.S.&M. CORP.

Scale: 1 : 2400

200 0 200 400 600 800 feet

CONTOUR INTERVAL 5'

DATUM: MEAN SEA LEVEL 1929

2000' GRID BASED ON VERMONT STATE PLANE COORDINATE SYSTEM

TRANSVERSE MERCATOR PROJECTION

THE STATE OF VERMONT
DEPARTMENT OF HIGHWAYS
MONTPELIER-E. MONTPELIER-BERLIN
PLAIN.-MARSH.-CABOT-DANVILLE
TOPOGRAPHIC MAP

CONTRACT 2-67 DATE OF PHOTOGRAPHY: 5/13/67 5/29/67

SHEET 27 OF 44 SHEETS

266

C A B O T

RESERVOIR

SEE SHEET 31

SEE SHEET 30

SEE SHEET 29

SEE SHEET 27

SALVAGE YARD

EVERGREEN NURSERY

ROCKS

6-07

TRAIL

POWER LINE

WOODS

W.L.= 1274

W.L.= 1227

558,000 E

556,000 E

554,000 E

682,000 N

680,000 N

678,000 N

676,000 N

674,000 N

COMPILED BY PHOTOGRAMETRIC METHODS

MOORE SURVEY & MAPPING CORP.

CONTROL BY VT. GEODETIC SURVEY, U.S.C.&G.S. & M.S.&M. CORP.

Scale: 1 : 2400

200 0 200 400 600 800 feet

CONTOUR INTERVAL 5'

DATUM: MEAN SEA LEVEL 1929

2000' GRID BASED ON VERMONT STATE PLANE COORDINATE SYSTEM

TRANSVERSE MERCATOR PROJECTION

THE STATE OF VERMONT
DEPARTMENT OF HIGHWAYS
MONTPELIER–E. MONTPELIER–BERLIN
PLAIN.–MARSH.–CABOT–DANVILLE
TOPOGRAPHIC MAP

CONTRACT 2-67 DATE OF PHOTOGRAPHY: 5/13/67 5/29/67

SHEET 28 OF 44 SHEETS

266

SEE SHEET 28

SEE SHEET 30

RESERVOIR

W.L. = 1227

ROCKS

CABOT
MARSHFIELD

CABOT
PEACHAM

WASHINGTON CO.
CALEDONIA CO.

MARSFIELD
PEACHAM

PEACHAM
CORNER

PEACHAM
POND

W.L. = 1399

EARTHEN DAM

EARTHEN DAM
W.L.
1526

GROTON - MARSHFIELD STATE HIGHWAY

WOODS

558,000 E

560,000 E

562,000 E

564,000 E

566,000 E

568,000 E

670,000 N

672,000 N

674,000 N

COMPILED BY PHOTOGRAMETRIC METHODS

MOORE SURVEY & MAPPING CORP.

CONTROL BY V.T. GEODETIC SURVEY, U.S.C.&G.S. & M.S.&M. CORP.

Scale: 1 : 2400

200 0 200 400 600 800 feet

CONTOUR INTERVAL 5'

DATUM: MEAN SEA LEVEL 1929

2000' GRID BASED ON VERMONT STATE PLANE COORDINATE SYSTEM
TRANSVERSE MERCATOR PROJECTION

THE STATE OF VERMONT
DEPARTMENT OF HIGHWAYS
MONTPELIER-E. MONTPELIER-BERLIN
PLAIN.-MARSH.-CABOT-DANVILLE
TOPOGRAPHIC MAP

CONTRACT 2-67 DATE OF PHOTOGRAPHY: 5/13/67 5/29/67
SHEET 29 OF 44 SHEETS

266

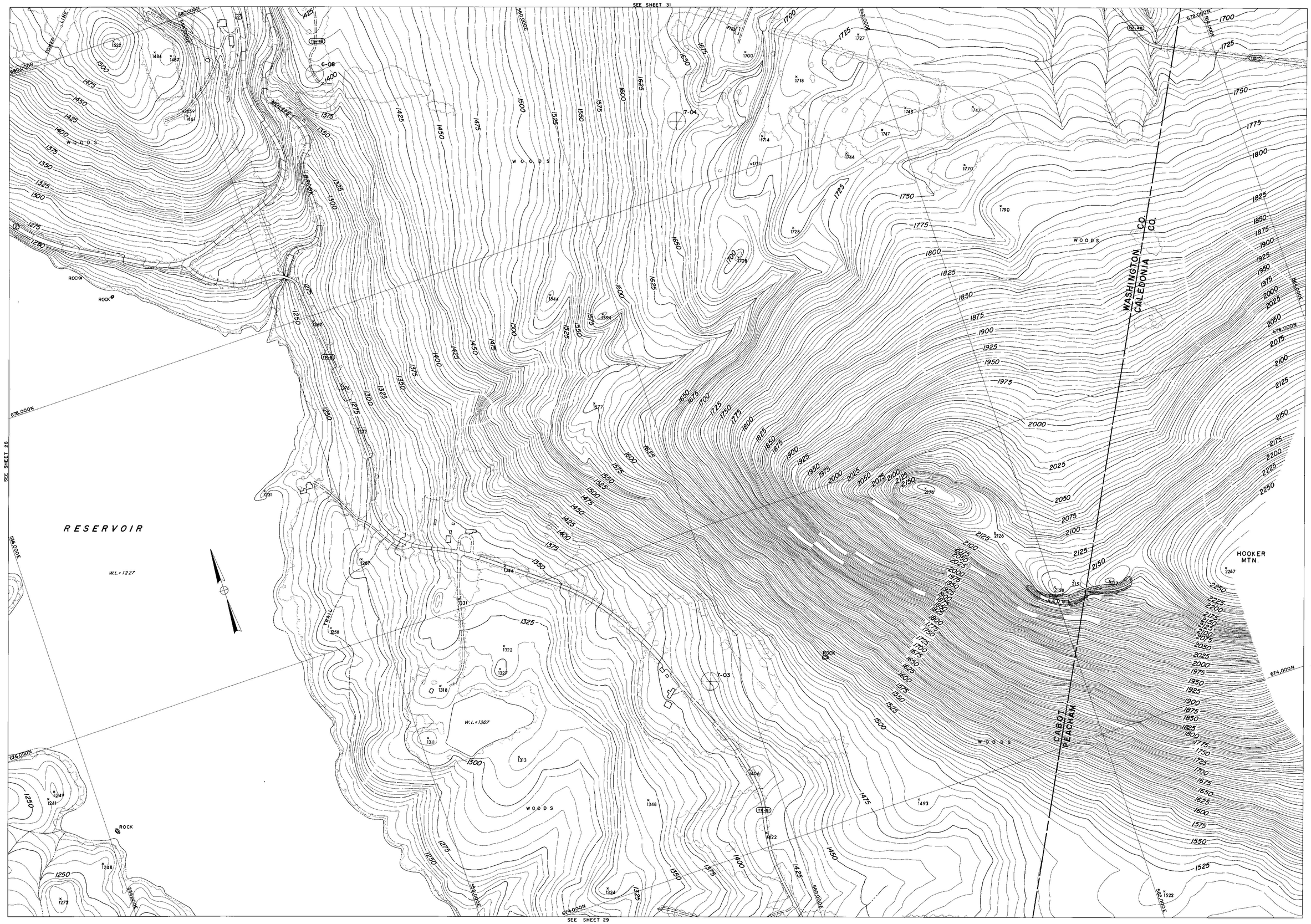

COMPILED BY PHOTOGRAMETRIC METHODS

MOORE SURVEY & MAPPING CORP.

CONTROL BY VT. GEODETIC SURVEY, U.S.C.&G.S. & M.S.&M. CORP.

Scale: 1 : 2400

200 0 200 400 600 800 feet

CONTOUR INTERVAL 5'

DATUM: MEAN SEA LEVEL 1929

2000' GRID BASED ON VERMONT STATE PLANE COORDINATE SYSTEM

TRANSVERSE MERCATOR PROJECTION

THE STATE OF VERMONT
DEPARTMENT OF HIGHWAYS
MONTPELIER–E. MONTPELIER–BERLIN
PLAIN.–MARSH.–CABOT–DANVILLE
TOPOGRAPHIC MAP

CONTRACT 2-67 DATE OF PHOTOGRAPHY: 5/13/67 5/29/67

SHEET 30 OF 44 SHEETS

266

SEE SHEET 32

SEE SHEET 28

SEE SHEET 30

COMPILED BY PHOTOGRAMETRIC METHODS

MOORE SURVEY & MAPPING CORP.

CONTROL BY VT. GEODETIC SURVEY, U.S.C.&G.S. & M.S.&M. CORP.

Scale: 1 : 2400

200 0 200 400 600 800 feet

CONTOUR INTERVAL 5'

DATUM: MEAN SEA LEVEL 1929

2000' GRID BASED ON VERMONT STATE PLANE COORDINATE SYSTEM

TRANSVERSE MERCATOR PROJECTION

THE STATE OF VERMONT
DEPARTMENT OF HIGHWAYS
MONTPELIER–E. MONTPELIER–BERLIN
PLAIN.–MARSH.–CABOT–DANVILLE
TOPOGRAPHIC MAP

CONTRACT 2-67 DATE OF PHOTOGRAPHY: 5/13/67 5/29/67

SHEET 31 OF 44 SHEETS

266

SEE SHEET 33

C A B O T

EAST CABOT

SEE SHEET 31

COMPILED BY PHOTOGRAMETRIC METHODS

MOORE SURVEY & MAPPING CORP.

CONTROL BY V.T. GEODETIC SURVEY, U.S.C.&G.S. & M.S.&M. CORP.

Scale: 1 : 2400

200 0 200 400 600 800 feet

CONTOUR INTERVAL 5'

DATUM: MEAN SEA LEVEL 1929

2000' GRID BASED ON VERMONT STATE PLANE COORDINATE SYSTEM

TRANSVERSE MERCATOR PROJECTION

THE STATE OF VERMONT
DEPARTMENT OF HIGHWAYS
MONTPELIER—E. MONTPELIER—BERLIN
PLAIN.—MARSH.—CABOT—DANVILLE
TOPOGRAPHIC MAP

CONTRACT 2-67 DATE OF PHOTOGRAPHY: 5/13/67 5/29/67

SHEET 32 OF 44 SHEETS

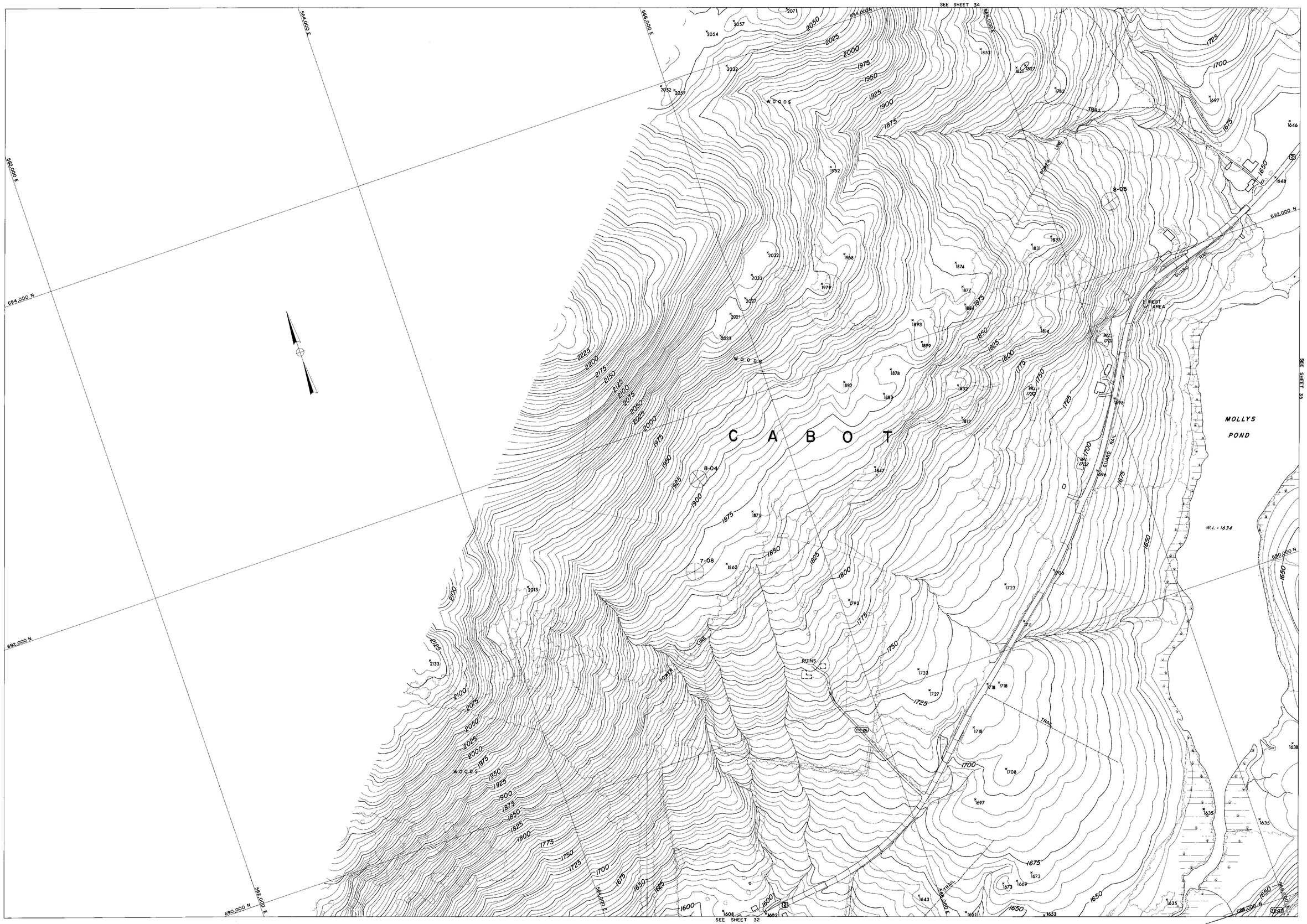

COMPILED BY PHOTOGRAMETRIC METHODS

MOORE SURVEY & MAPPING CORP.

CONTROL BY VT. GEODETIC SURVEY, U.S.C.&G.S. & M.S.&M. CORP.

Scale: 1 : 2400

200 0 200 400 600 800 feet

CONTOUR INTERVAL 5'

DATUM: MEAN SEA LEVEL 1929

2000' GRID BASED ON VERMONT STATE PLANE COORDINATE SYSTEM

TRANSVERSE MERCATOR PROJECTION

THE STATE OF VERMONT
DEPARTMENT OF HIGHWAYS
MONTPELIER-E. MONTPELIER-BERLIN
PLAIN-MARSH-CABOT-DANVILLE
TOPOGRAPHIC MAP

CONTRACT 2-67 DATE OF PHOTOGRAPHY: 5/13/67 5/29/67

SHEET 33 OF 44 SHEETS

266

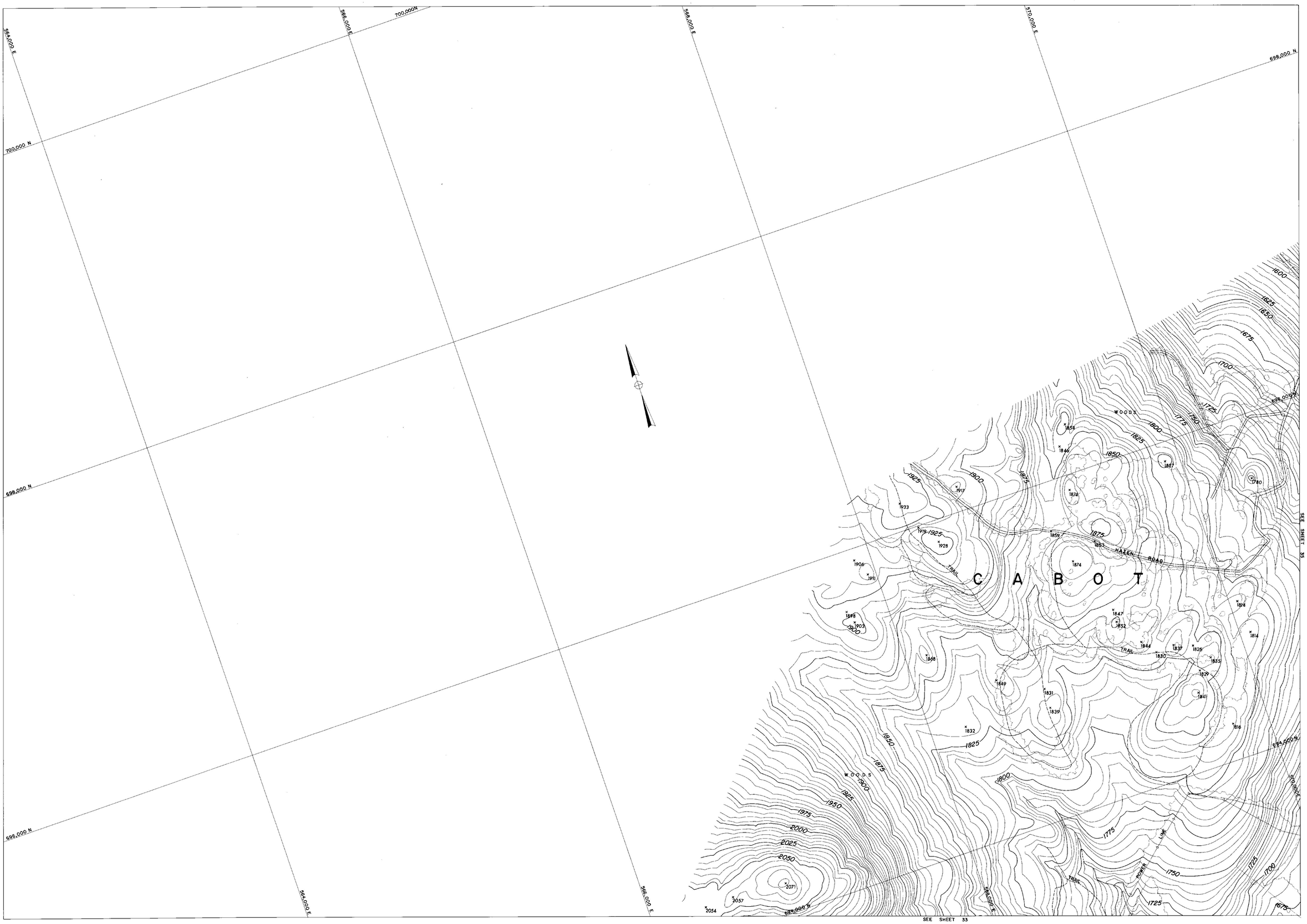

COMPILED BY PHOTOGRAMETRIC METHODS

MOORE SURVEY & MAPPING CORP.

CONTROL BY VT. GEODETIC SURVEY, U.S.C.&G.S. & M.S.&M. CORP.

Scale: 1 : 2400

200 0 200 400 600 800 feet

CONTOUR INTERVAL 5'

DATUM: MEAN SEA LEVEL 1929

2000' GRID BASED ON VERMONT STATE PLANE COORDINATE SYSTEM

TRANSVERSE MERCATOR PROJECTION

THE STATE OF VERMONT

DEPARTMENT OF HIGHWAYS

MONTPELIER-E. MONTPELIER-BERLIN

PLAIN.-MARSH.-CABOT-DANVILLE

TOPOGRAPHIC MAP

CONTRACT 2-67 DATE OF PHOTOGRAPHY: 5/13/67 5/29/67

SHEET 34 OF 44 SHEETS

266

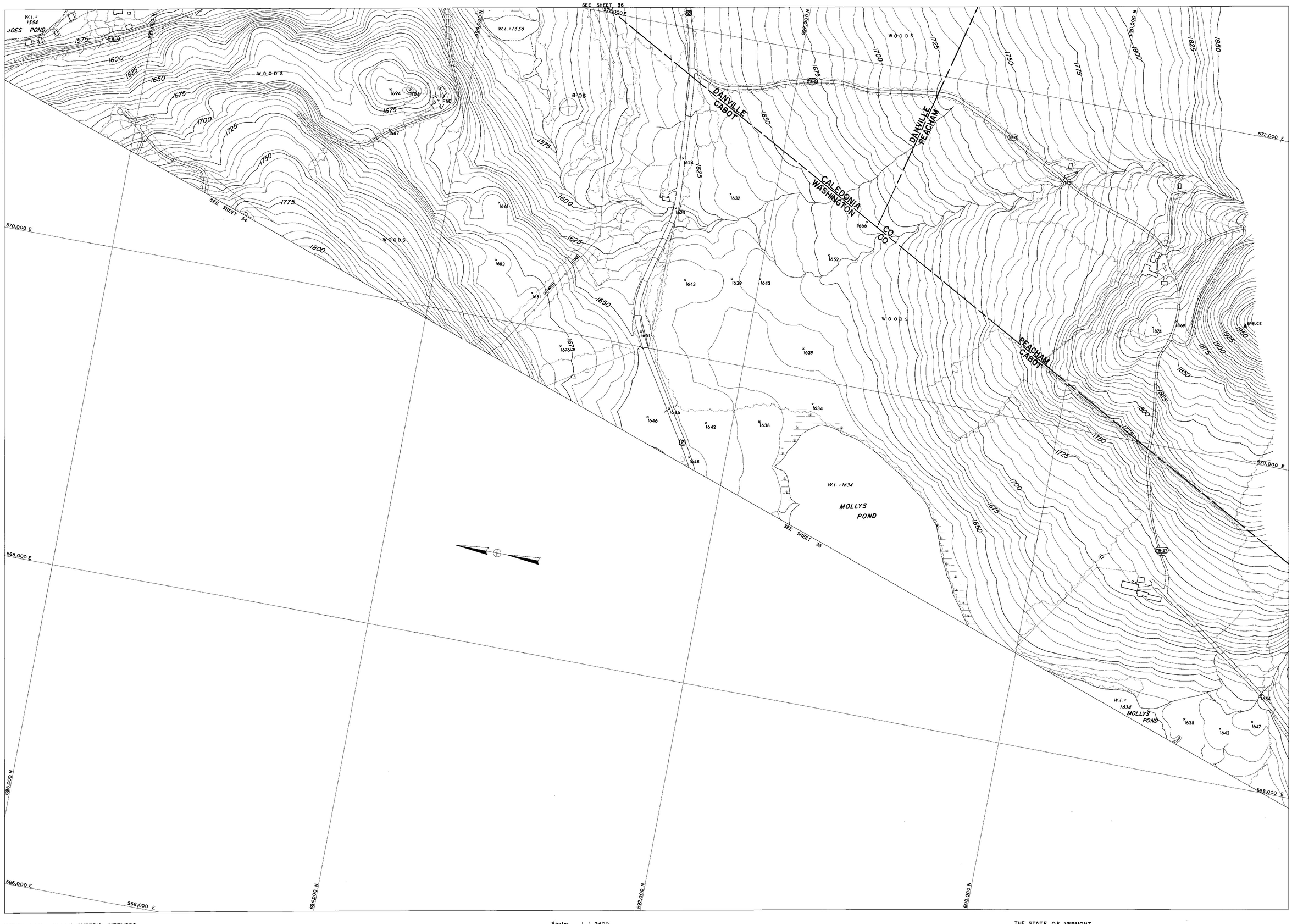

COMPILED BY PHOTOGRAMETRIC METHODS
MOORE SURVEY & MAPPING CORP.
CONTROL BY VT. GEODETIC SURVEY, U.S.C.&G.S. & M.S.&M. CORP.

Scale: 1 : 2400
200 0 200 400 600 800 feet
CONTOUR INTERVAL 5'
DATUM: MEAN SEA LEVEL 1929
2000' GRID BASED ON VERMONT STATE PLANE COORDINATE SYSTEM
TRANSVERSE MERCATOR PROJECTION

THE STATE OF VERMONT
DEPARTMENT OF HIGHWAYS
MONTPELIER–E. MONTPELIER–BERLIN
PLAIN.–MARSH.–CABOT–DANVILLE
TOPOGRAPHIC MAP
CONTRACT 2-67 DATE OF PHOTOGRAPHY: 5/13/67 5/29/67
SHEET 35 OF 44 SHEETS.

266

SEE SHEET 37

SEE SHEET 35

COMPILED BY PHOTOGRAMETRIC METHODS

MOORE SURVEY & MAPPING CORP.

CONTROL BY VT. GEODETIC SURVEY, U.S.C.&G.S. & M.S.&M. CORP.

Scale: 1 : 2400

200 0 400 600 800 feet

CONTOUR INTERVAL 5'

DATUM: MEAN SEA LEVEL 1929

2000' GRID BASED ON VERMONT STATE PLANE COORDINATE SYSTEM

TRANSVERSE MERCATOR PROJECTION

THE STATE OF VERMONT
DEPARTMENT OF HIGHWAYS
MONTPELIER–E. MONTPELIER–BERLIN
PLAIN.–MARSH.–CABOT–DANVILLE
TOPOGRAPHIC MAP

CONTRACT 2-67 DATE OF PHOTOGRAPHY: 5/13/67 5/29/67

SHEET 36 OF 44 SHEETS

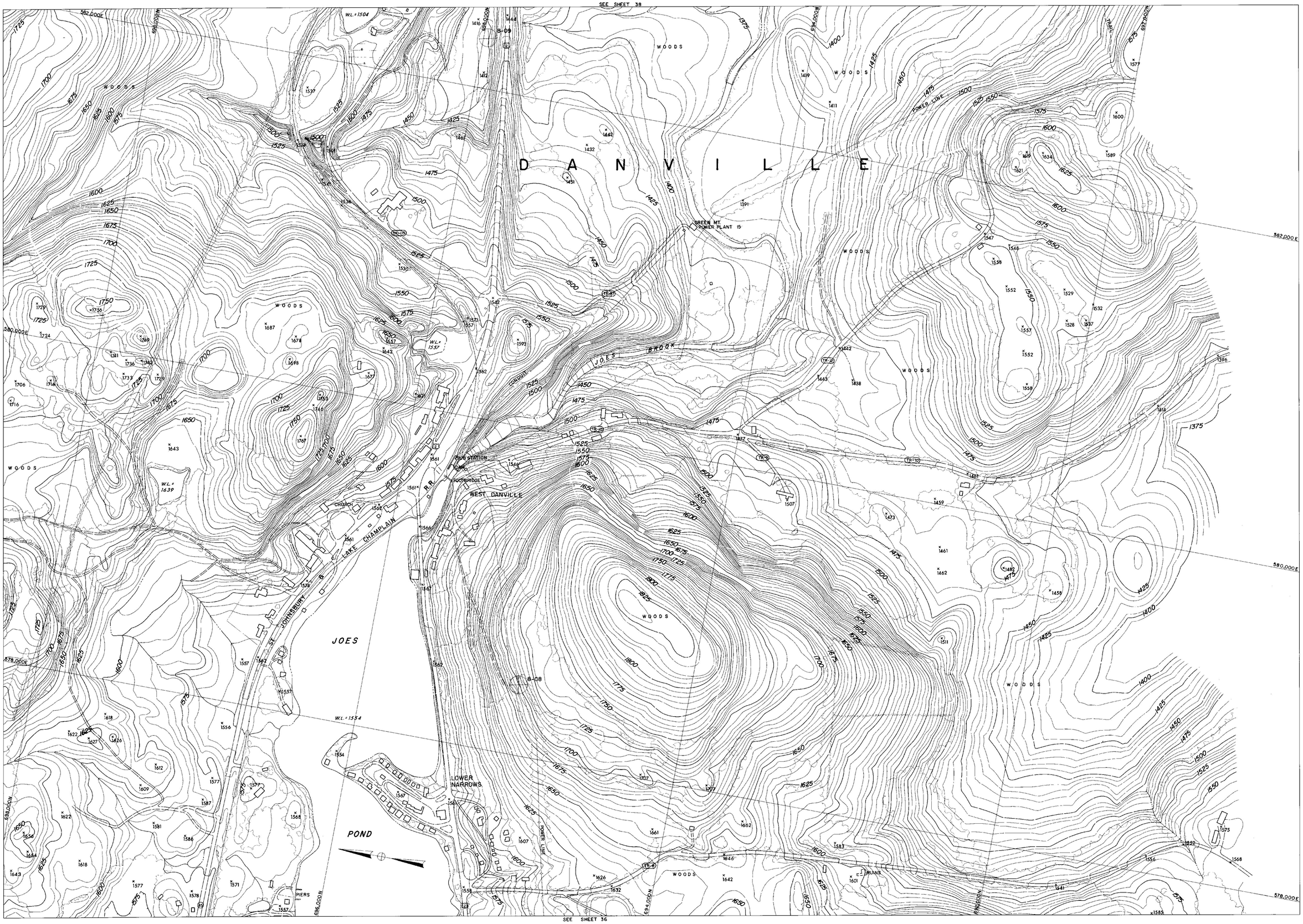

COMPILED BY PHOTOGRAMETRIC METHODS

MOORE SURVEY & MAPPING CORP.

CONTROL BY VT. GEODETIC SURVEY, U.S.C.&G.S. & M.S.&M. CORP.

Scale: 1 : 2400

200 0 200 400 600 800 feet

CONTOUR INTERVAL 5'

DATUM: MEAN SEA LEVEL 1929

2000' GRID BASED ON VERMONT STATE PLANE COORDINATE SYSTEM

TRANSVERSE MERCATOR PROJECTION

THE STATE OF VERMONT
DEPARTMENT OF HIGHWAYS
MONTPELIER–E. MONTPELIER–BERLIN
PLAIN.–MARSH.–CABOT–DANVILLE
TOPOGRAPHIC MAP

CONTRACT 2-67 DATE OF PHOTOGRAPHY: 5/13/67 5/29/67

SHEET 37 OF 44 SHEETS

266

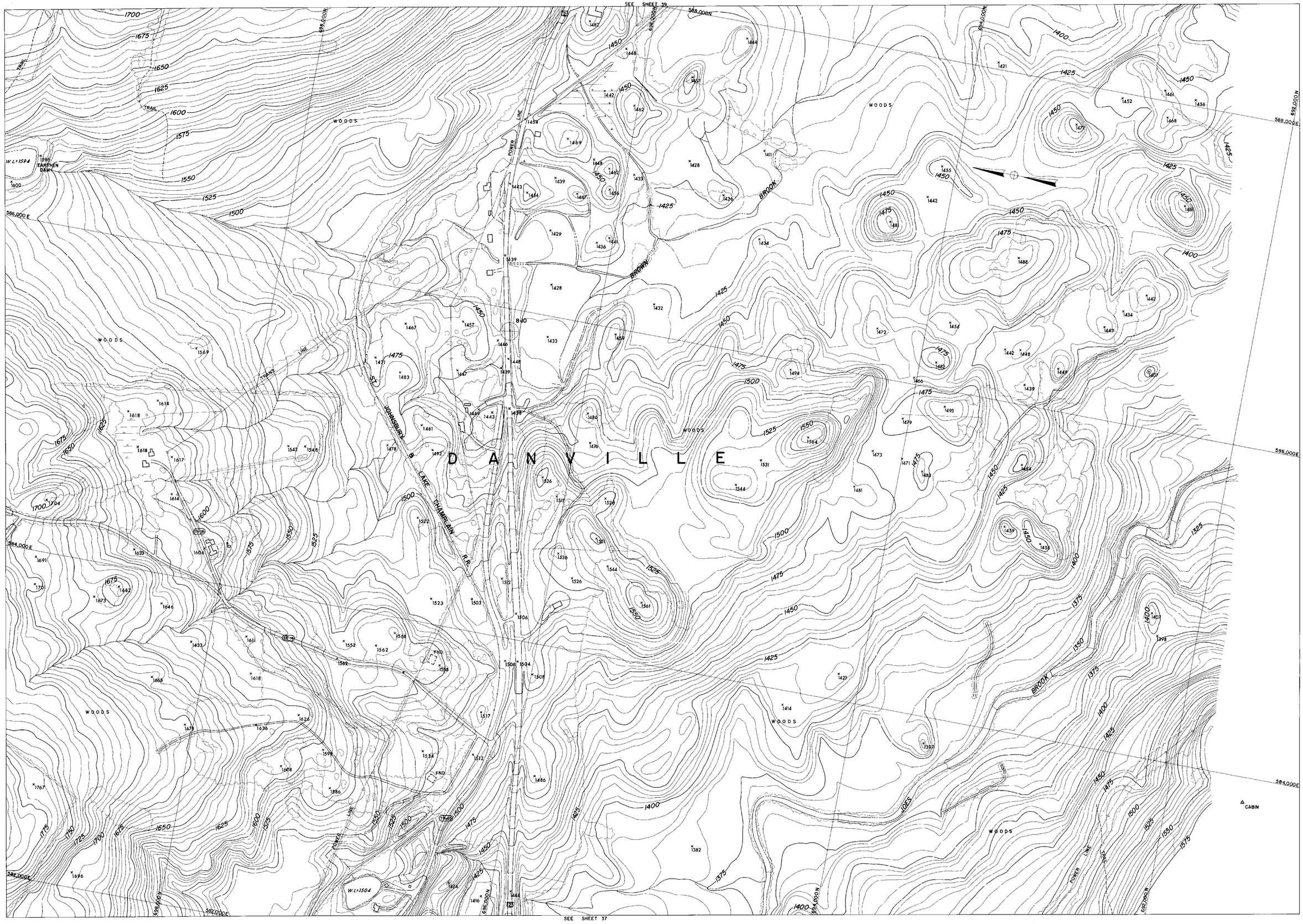

COMPILED BY PHOTOGRAMETRIC METHODS

MOORE SURVEY & MAPPING CORP.

CONTROL BY V.T. GEODETIC SURVEY, U.S.C.&G.S. & M.S.&M. CORP.

Scale: 1 : 2400

200 0 200 400 600 800 feet

CONTOUR INTERVAL 5'

DATUM: MEAN SEA LEVEL 1929

2000' GRID BASED ON VERMONT STATE PLANE COORDINATE SYSTEM

TRANSVERSE MERCATOR PROJECTION

THE STATE OF VERMONT
DEPARTMENT OF HIGHWAYS
MONTPELIER-E.MONTPELIER-BERLIN
PLAIN.-MARSH.-CABOT-DANVILLE
TOPOGRAPHIC MAP

CONTRACT 2-67 DATE OF PHOTOGRAPHY: 5/13/67 5/29/67

SHEET 38 OF 44 SHEETS

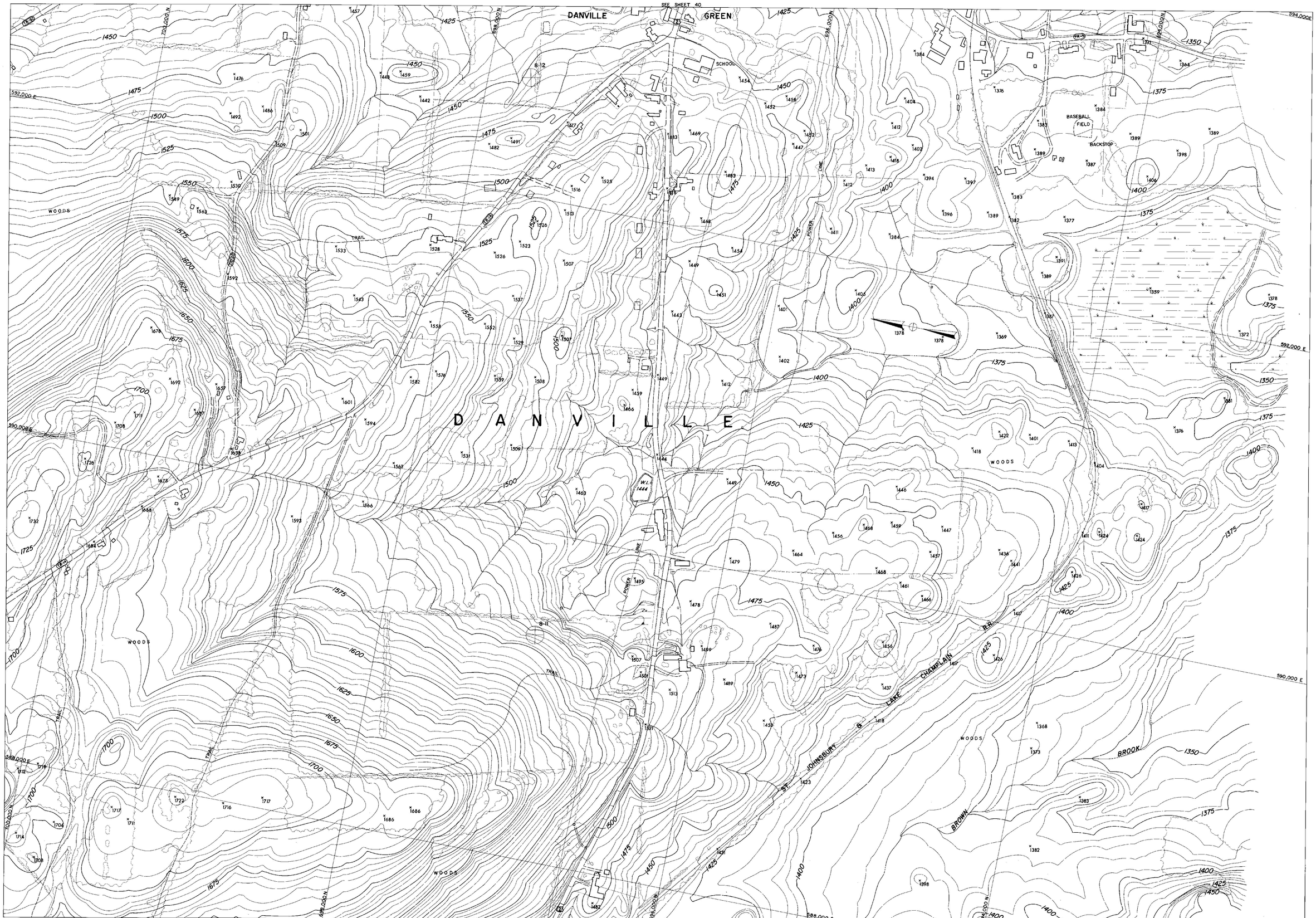

SEE SHEET 38

COMPILED BY PHOTOGRAMETRIC METHODS

MOORE SURVEY & MAPPING CORP.

CONTROL BY VT. GEODETIC SURVEY, U.S.C.&G.S. & M.S.&M. CORP.

Scale: 1 : 2400

200 0 200 400 600 800 feet

CONTOUR INTERVAL 5'
DATUM: MEAN SEA LEVEL 1929
2000' GRID BASED ON VERMONT STATE PLANE COORDINATE SYSTEM
TRANSVERSE MERCATOR PROJECTION

THE STATE OF VERMONT
DEPARTMENT OF HIGHWAYS
MONTPELIER–E. MONTPELIER–BERLIN
PLAIN.–MARSH.–CABOT–DANVILLE
TOPOGRAPHIC MAP

CONTRACT 2-67 DATE OF PHOTOGRAPHY: 5/13/67 5/29/67
SHEET 39 OF 44 SHEETS

266

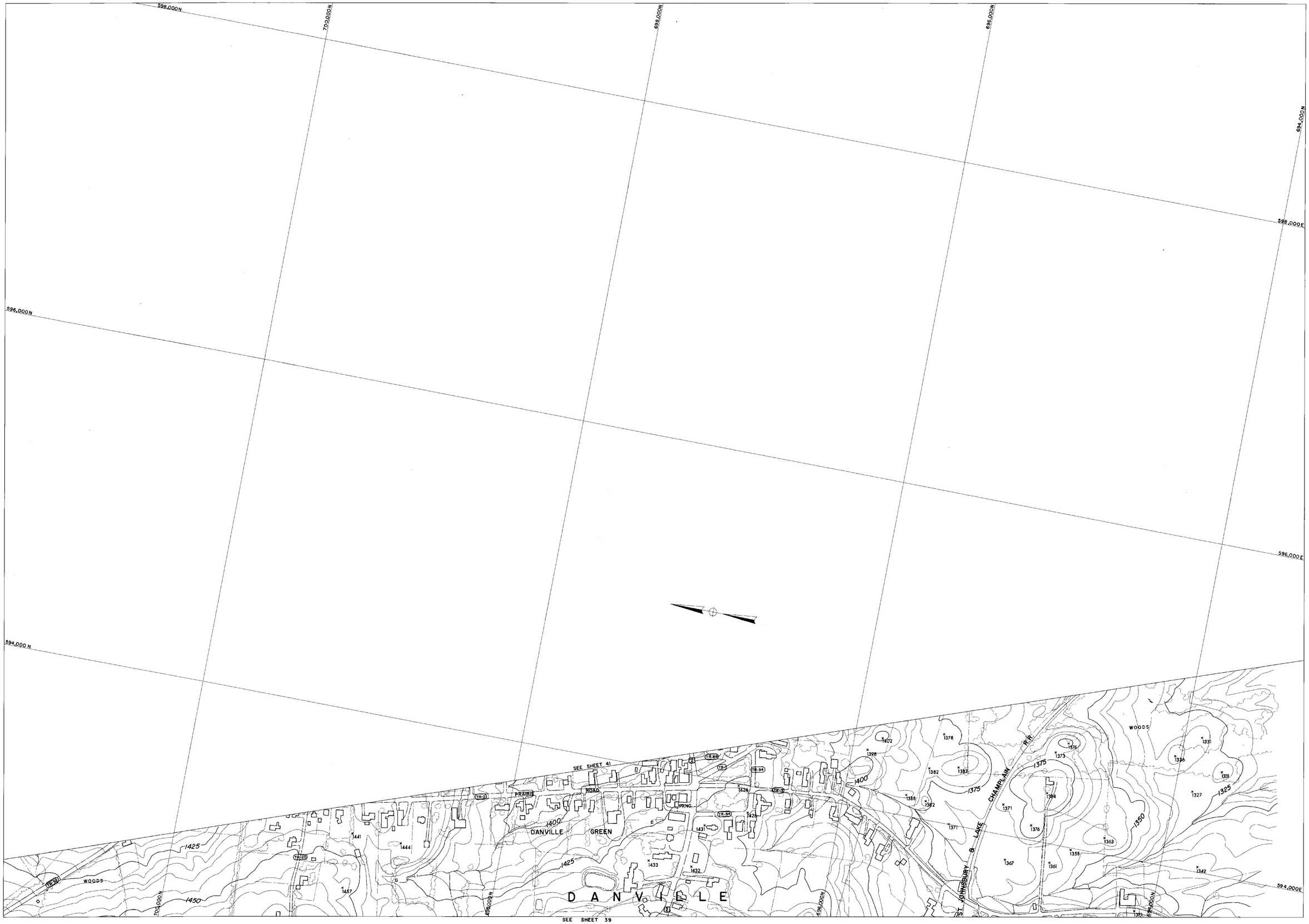

COMPILED BY PHOTOGRAMETRIC METHODS

MOORE SURVEY & MAPPING CORP.

CONTROL BY VT. GEODETIC SURVEY, U.S.C.&G.S. & M.S.&M. CORP.

Scale: 1 : 2400

200 0 200 400 600 800 feet

CONTOUR INTERVAL 5'

DATUM: MEAN SEA LEVEL 1929

2000' GRID BASED ON VERMONT STATE PLANE COORDINATE SYSTEM

TRANSVERSE MERCATOR PROJECTION

THE STATE OF VERMONT
DEPARTMENT OF HIGHWAYS
MONTPELIER-E. MONTPELIER-BERLIN
PLAIN.-MARSH.-CABOT-DANVILLE
TOPOGRAPHIC MAP

CONTRACT 2-67 DATE OF PHOTOGRAPHY: 5/13/67 5/29/67

SHEET 40 OF 44 SHEETS

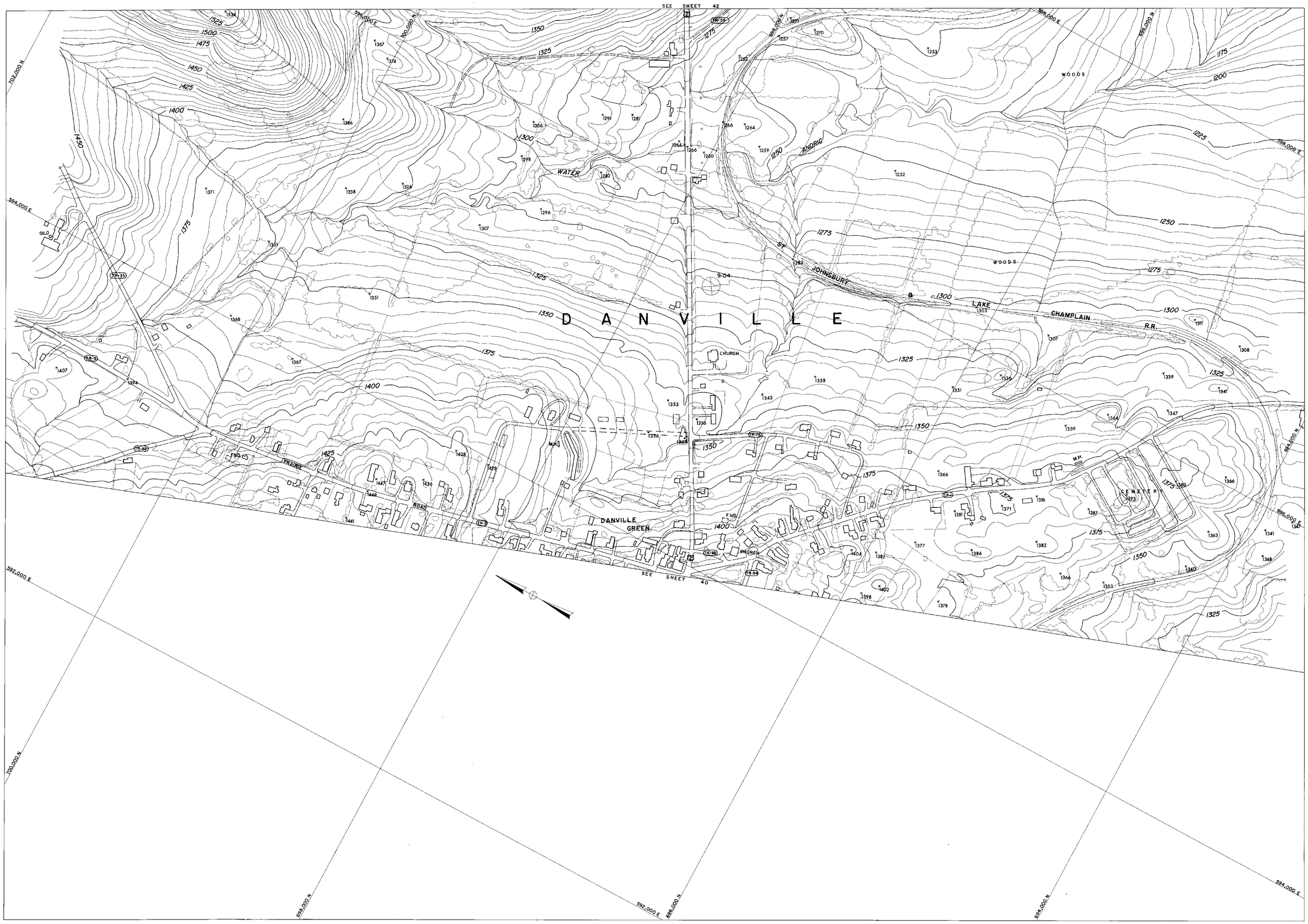

COMPILED BY PHOTOGRAMETRIC METHODS
MOORE SURVEY & MAPPING CORP.
CONTROL BY VT. GEODETIC SURVEY, U.S.C.&G.S. & M.S.&M. CORP.

Scale: 1 : 2400
200 0 200 400 600 800 feet
CONTOUR INTERVAL 5'
DATUM: MEAN SEA LEVEL 1929
2000' GRID BASED ON VERMONT STATE PLANE COORDINATE SYSTEM
TRANSVERSE MERCATOR PROJECTION

THE STATE OF VERMONT
DEPARTMENT OF HIGHWAYS
MONTPELIER-E. MONTPELIER-BERLIN
PLAIN.-MARSH.-CABOT-DANVILLE
TOPOGRAPHIC MAP

CONTRACT 2-67 DATE OF PHOTOGRAPHY: 5/13/67 5/29/67
SHEET 41 OF 44 SHEETS

266

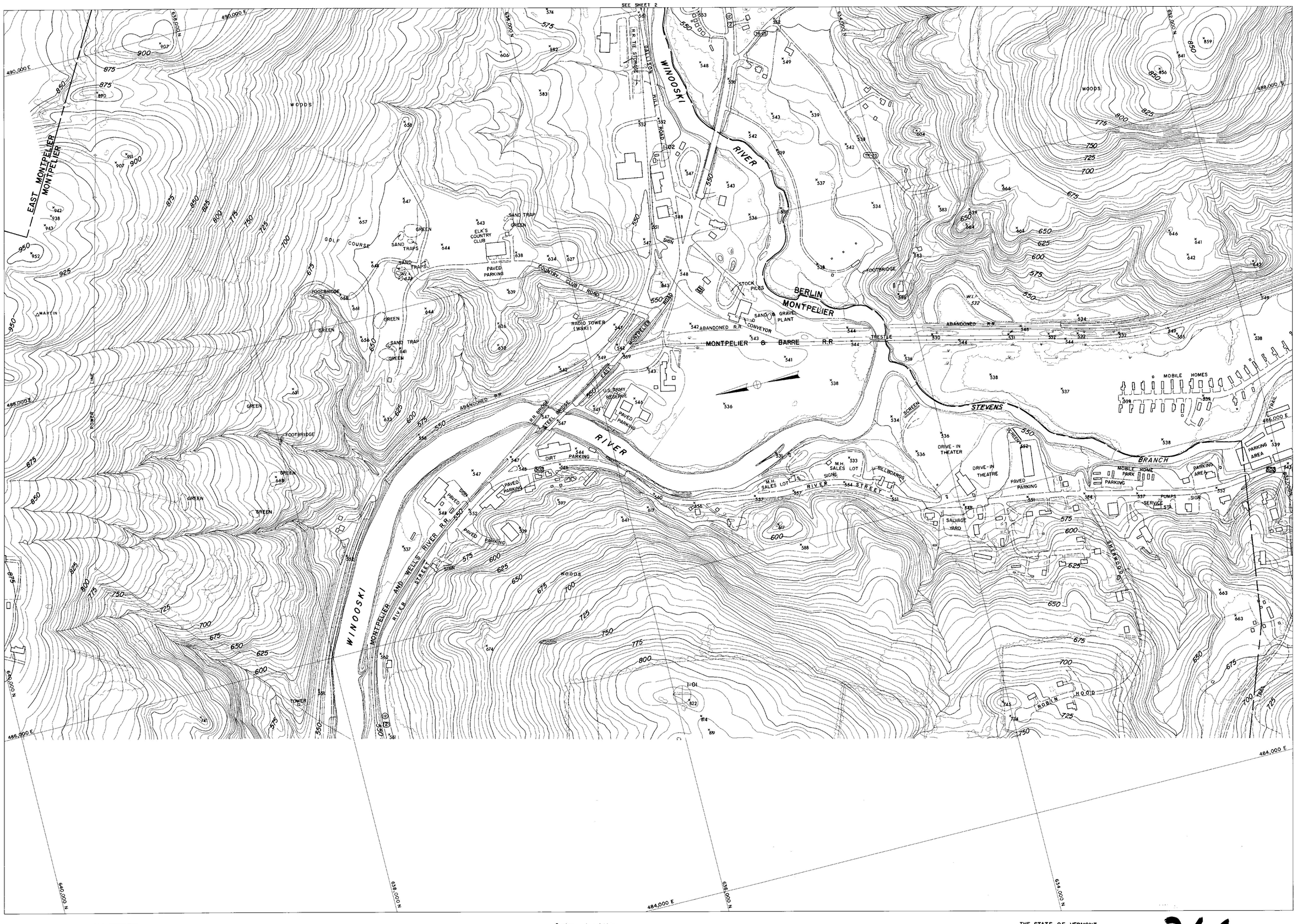

COMPILED BY PHOTOGRAMETRIC METHODS

MOORE SURVEY & MAPPING CORP.

CONTROL BY VT. GEODETIC SURVEY, U.S.C.&G.S. & M.S.&M. CORP.

Scale: 1 : 2400

200 0 200 400 600 800 feet

CONTOUR INTERVAL 5'

DATUM: MEAN SEA LEVEL 1929

2000' GRID BASED ON VERMONT STATE PLANE COORDINATE SYSTEM

TRANSVERSE MERCATOR PROJECTION

THE STATE OF VERMONT
DEPARTMENT OF HIGHWAYS
MONTPELIER–E. MONTPELIER–BERLIN
PLAIN.–MARSH.–CABOT–DANVILLE
TOPOGRAPHIC MAP

CONTRACT 2-67 DATE OF PHOTOGRAPHY: 5/13/67 5/29/67

SHEET 1 OF 44 SHEETS

266

MIDDLEBURY

Spring Map Photogrammetry

1" = 200'

"JPL"

1 of 3

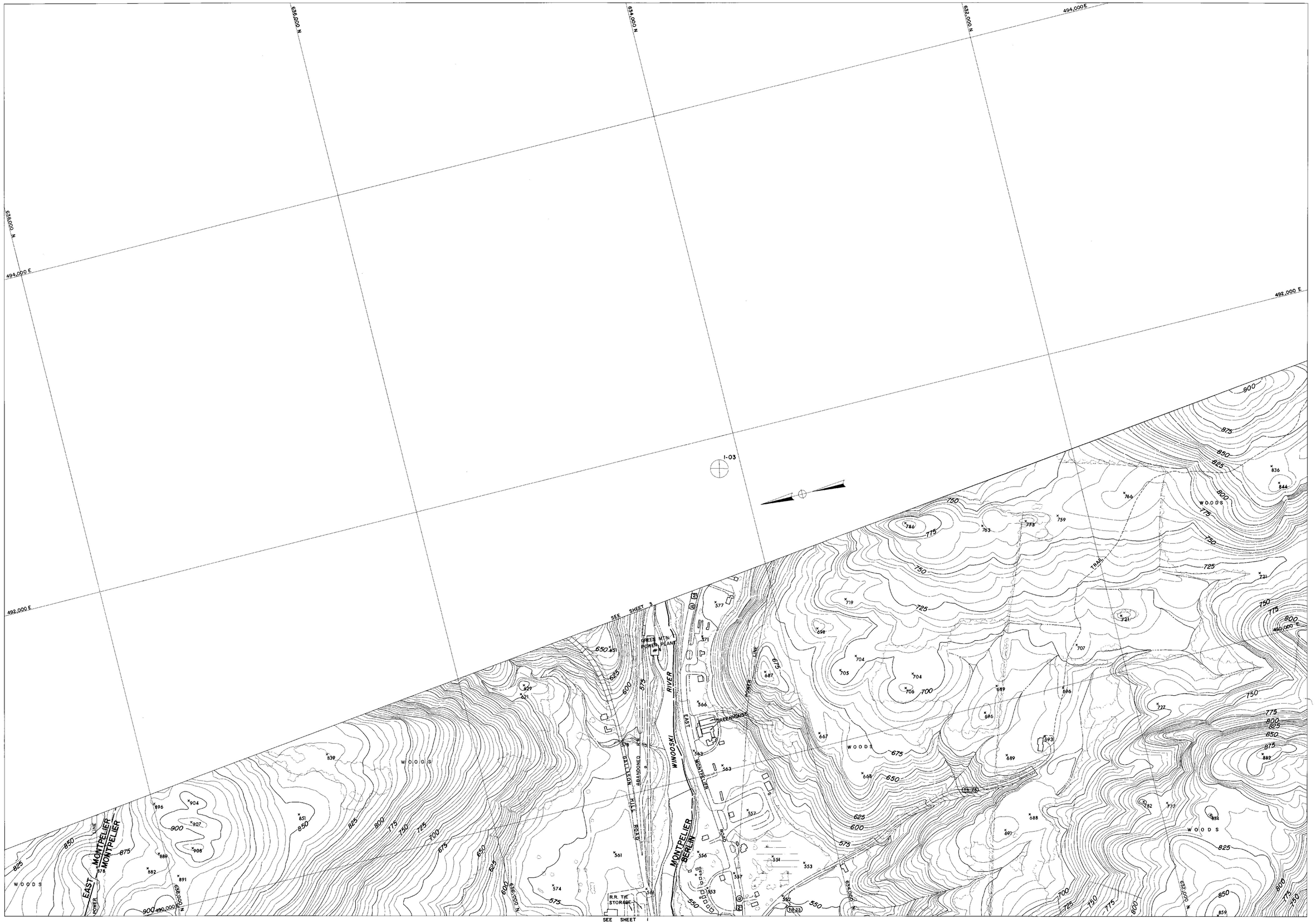

COMPILED BY PHOTOGRAMETRIC METHODS

MOORE SURVEY & MAPPING CORP.

CONTROL BY VT. GEODETIC SURVEY, U.S.C.&G.S. & M.S.&M. CORP.

Scale: 1 : 2400

200 0 200 400 600 800 feet

CONTOUR INTERVAL 5'

DATUM: MEAN SEA LEVEL 1929

2000' GRID BASED ON VERMONT STATE PLANE COORDINATE SYSTEM

TRANSVERSE MERCATOR PROJECTION

THE STATE OF VERMONT
DEPARTMENT OF HIGHWAYS
MONTPELIER–E. MONTPELIER–BERLIN
PLAIN.–MARSH.–CABOT–DANVILLE
TOPOGRAPHIC MAP

CONTRACT 2-67 DATE OF PHOTOGRAPHY: 5/13/67 5/29/67

SHEET 2 OF 44 SHEETS

266

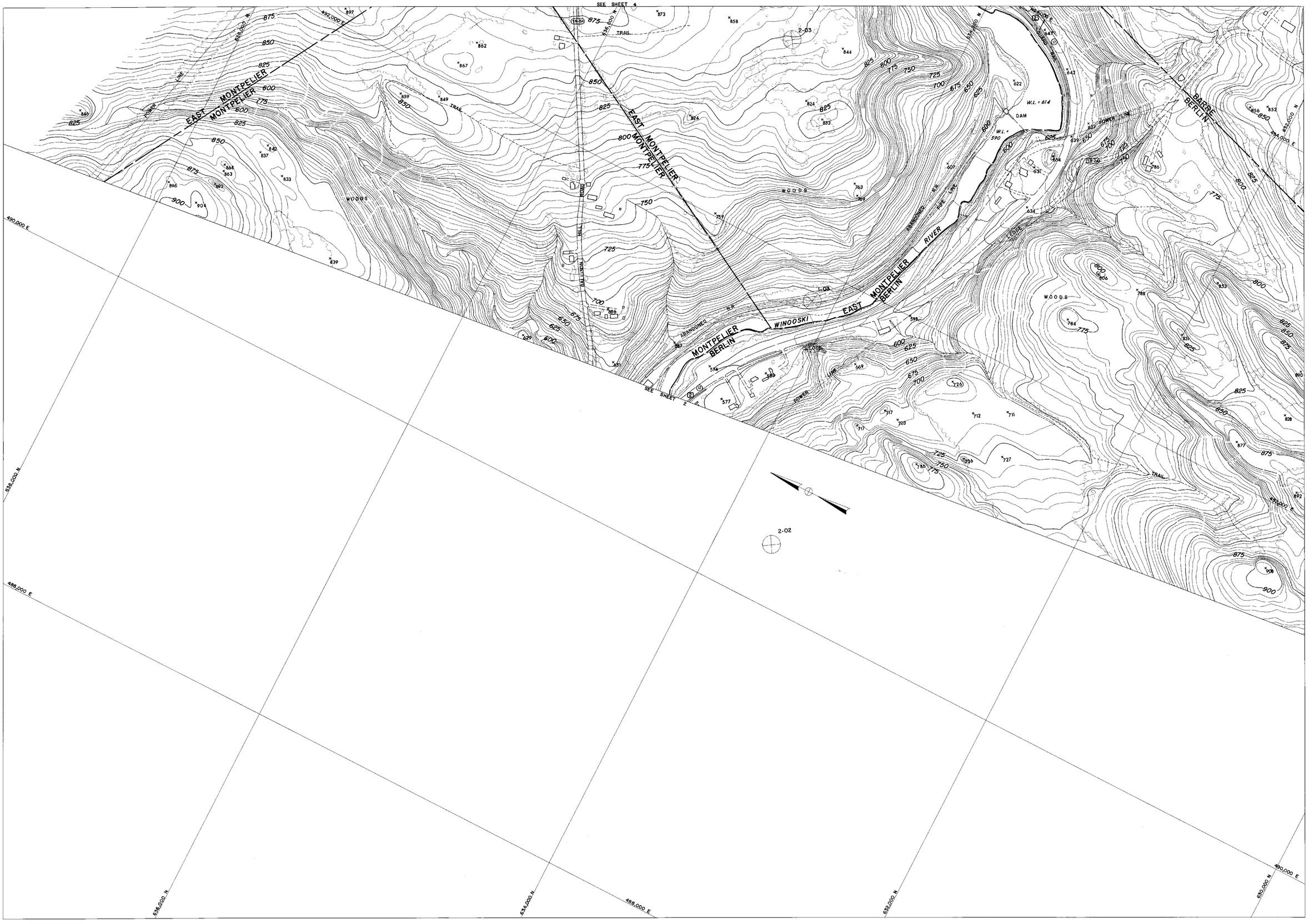

COMPILED BY PHOTOGRAMETRIC METHODS

MOORE SURVEY & MAPPING CORP.

CONTROL BY VT. GEODETIC SURVEY, U.S.C.&G.S. & M.S.&M. CORP.

Scale: 1 : 2400

200 0 200 400 600 800 feet

CONTOUR INTERVAL 5'

DATUM: MEAN SEA LEVEL 1929

2000' GRID BASED ON VERMONT STATE PLANE COORDINATE SYSTEM

TRANSVERSE MERCATOR PROJECTION

THE STATE OF VERMONT
DEPARTMENT OF HIGHWAYS
MONTPELIER – E. MONTPELIER – BERLIN
PLAIN. – MARSH. – CABOT – DANVILLE
TOPOGRAPHIC MAP

CONTRACT 2-67 DATE OF PHOTOGRAPHY: 5/13/67 5/29/67

SHEET 3 OF 44 SHEETS

266

SEE SHEET 5

SEE SHEET 3

COMPILED BY PHOTOGRAMETRIC METHODS

MOORE SURVEY & MAPPING CORP.

CONTROL BY VT. GEODETIC SURVEY, U.S.C.&G.S. & M.S.&M. CORP.

Scale: 1 : 2400

200 0 200 400 600 800 (ft)

CONTOUR INTERVAL 5'

DATUM: MEAN SEA LEVEL 1929

2000' GRID BASED ON VERMONT STATE PLANE COORDINATE SYSTEM

TRANSVERSE MERCATOR PROJECTION

THE STATE OF VERMONT

DEPARTMENT OF HIGHWAYS

MONTPELIER–E. MONTPELIER–BERLIN

PLAIN.–MARSH.–CABOT–DANVILLE

TOPOGRAPHIC MAP

CONTRACT 2-67 DATE OF PHOTOGRAPHY: 5/13/67 5/29/67

SHEET 4 OF 44 SHEETS

266

SEE SHEET 6

SEE SHEET 11

EAST MONTPELIER

BENNETT BROOK

WINOOSKI RIVER

WINOOSKI

ABANDONED R.R. GRADE

ABANDONED ROAD

PIONEER LINE

WOODS

LEDGE

SALVAGE YARD

2-06

2-05

SEE SHEET 4

COMPILED BY PHOTOGRAMETRIC METHODS

MOORE SURVEY & MAPPING CORP.

CONTROL BY VT. GEODETIC SURVEY, U.S.C.&G.S. & M.S.&M. CORP.

Scale: 1 : 2400

200 0 200 400 600 800 feet

CONTOUR INTERVAL 5'

DATUM: MEAN SEA LEVEL 1929

2000' GRID BASED ON VERMONT STATE PLANE COORDINATE SYSTEM

TRANSVERSE MERCATOR PROJECTION

THE STATE OF VERMONT
DEPARTMENT OF HIGHWAYS
MONTPELIER–E. MONTPELIER–BERLIN
PLAIN.–MARSH.–CABOT–DANVILLE
TOPOGRAPHIC MAP

CONTRACT 2-67 DATE OF PHOTOGRAPHY: 5/13/67 5/29/67

SHEET 5 OF 44 SHEETS

266

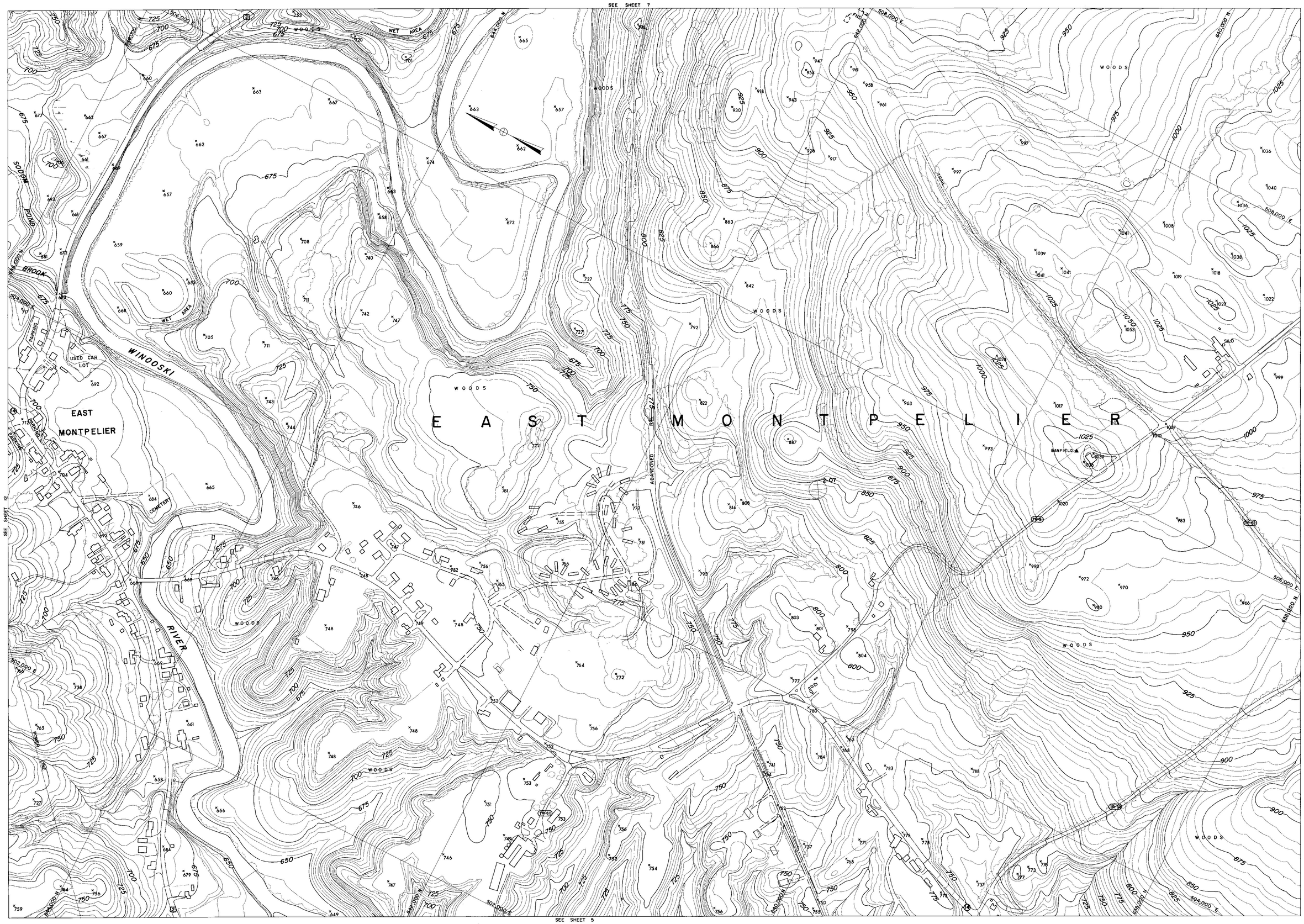

COMPILED BY PHOTOGRAMETRIC METHODS

MOORE SURVEY & MAPPING CORP.

CONTROL BY VT. GEODETIC SURVEY, U.S.C.&G.S. & M.S.&M. CORP.

Scale: 1 : 2400

200 0 200 400 600 800 feet

CONTOUR INTERVAL 5'

DATUM: MEAN SEA LEVEL 1929

2000' GRID BASED ON VERMONT STATE PLANE COORDINATE SYSTEM

TRANSVERSE MERCATOR PROJECTION

THE STATE OF VERMONT
DEPARTMENT OF HIGHWAYS
MONTPELIER–E. MONTPELIER–BERLIN
PLAIN.–MARSH.–CABOT–DANVILLE
TOPOGRAPHIC MAP

CONTRACT 2-67 DATE OF PHOTOGRAPHY: 5/13/67 5/29/67

SHEET 6 OF 44 SHEETS

266

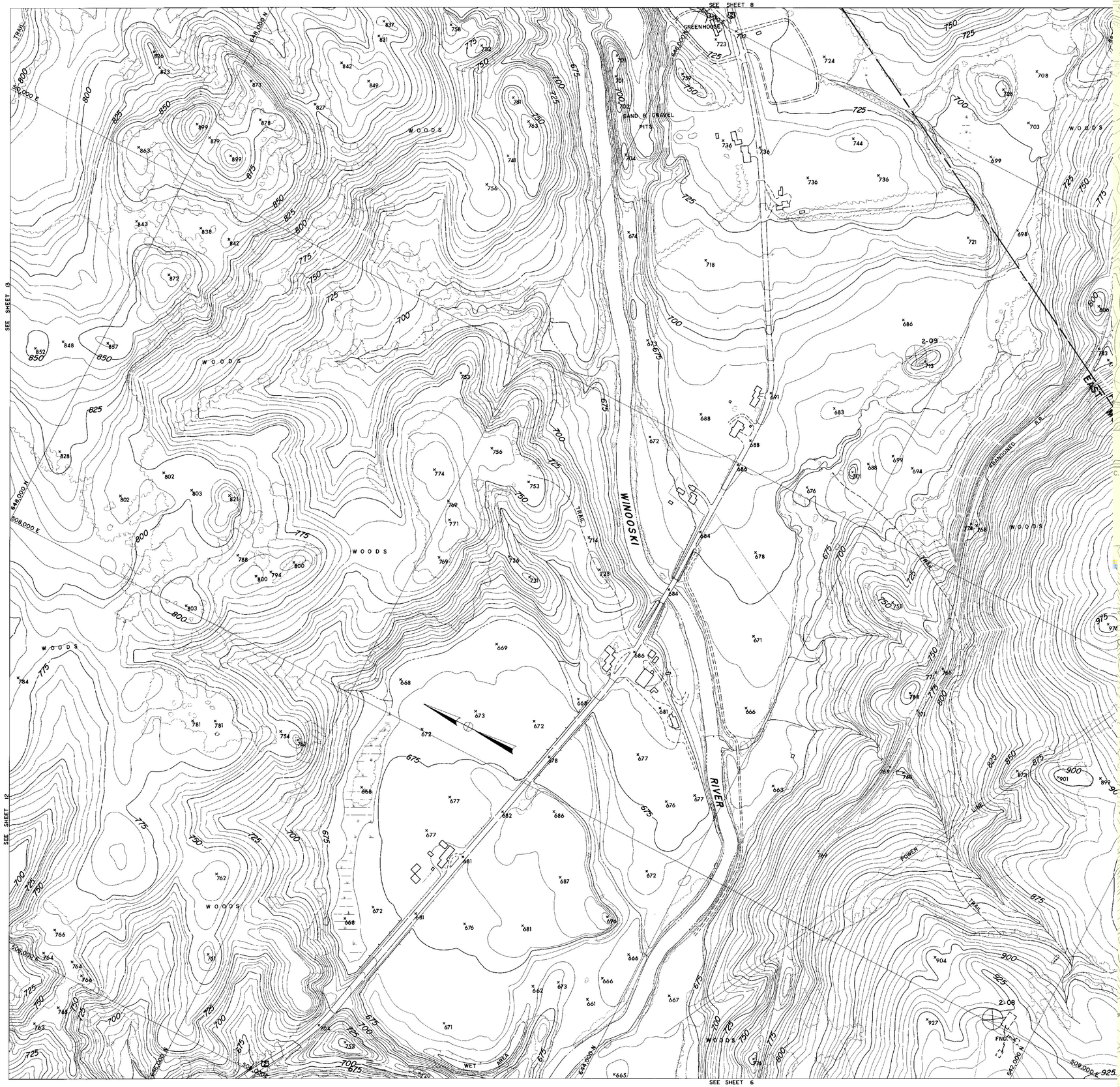

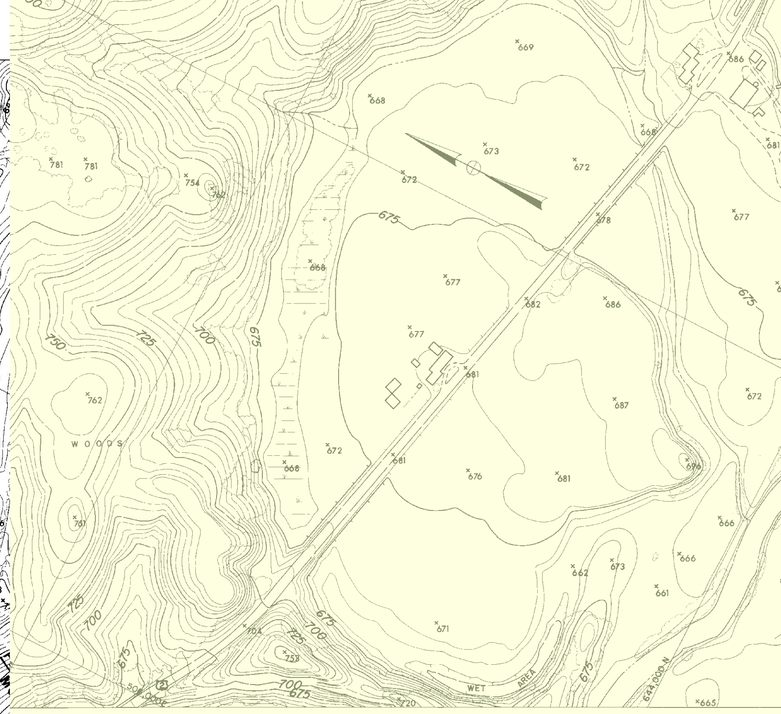

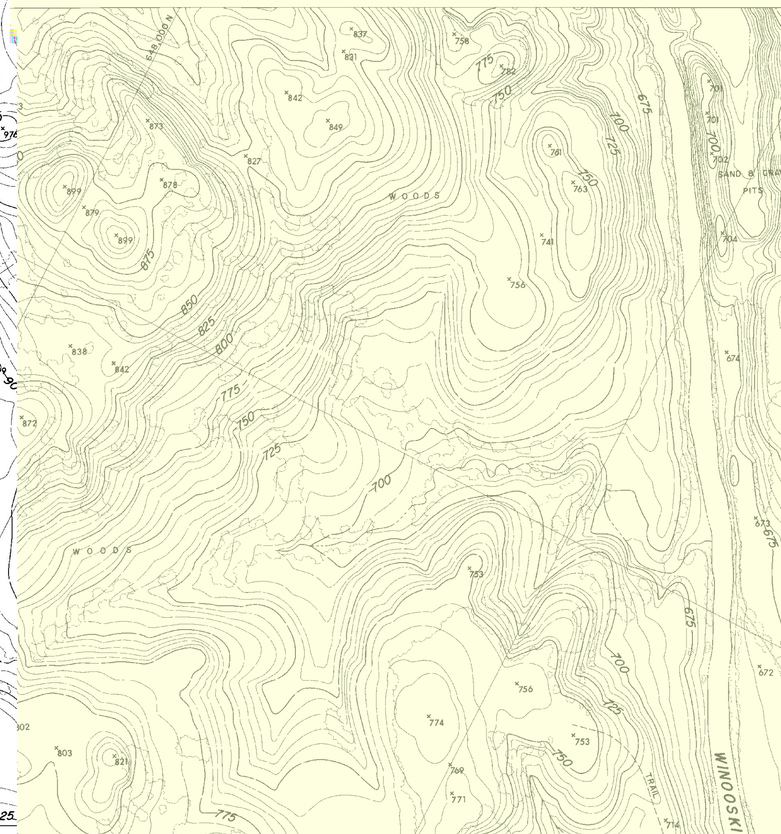

COMPILED BY PHOTOGRAMETRIC METHODS
MOORE SURVEY & MAPPING CORP.
CONTROL BY VT. GEODETIC SURVEY, U.S.C.&G.S. & M.S.B.M. CORP.

Scale: 1 : 2400
200 0 200 400 600 800 feet
CONTOUR INTERVAL 5'
DATUM: MEAN SEA LEVEL 1929
2000' GRID BASED ON VERMONT STATE PLANE COORDINATE SYSTEM
TRANSVERSE MERCATOR PROJECTION



COMPILED BY PHOTOGRAMETRIC METHODS

MOORE SURVEY & MAPPING CORP.

CONTROL BY VT. GEODETIC SURVEY, U.S.C.&G.S. & M.S.&M. CORP.

Scale: 1 : 2400

200 0 200 400 600 800 feet

CONTOUR INTERVAL 5'
DATUM: MEAN SEA LEVEL 1929
2000' GRID BASED ON VERMONT STATE PLANE COORDINATE SYSTEM
TRANSVERSE MERCATOR PROJECTION

THE STATE OF VERMONT
DEPARTMENT OF HIGHWAYS
MONTPELIER–E. MONTPELIER–BERLIN
PLAIN.–MARSH.–CABOT–DANVILLE
TOPOGRAPHIC MAP

CONTRACT 2-67 DATE OF PHOTOGRAPHY: 5/13/67 5/29/67
SHEET 8 OF 44 SHEETS

266

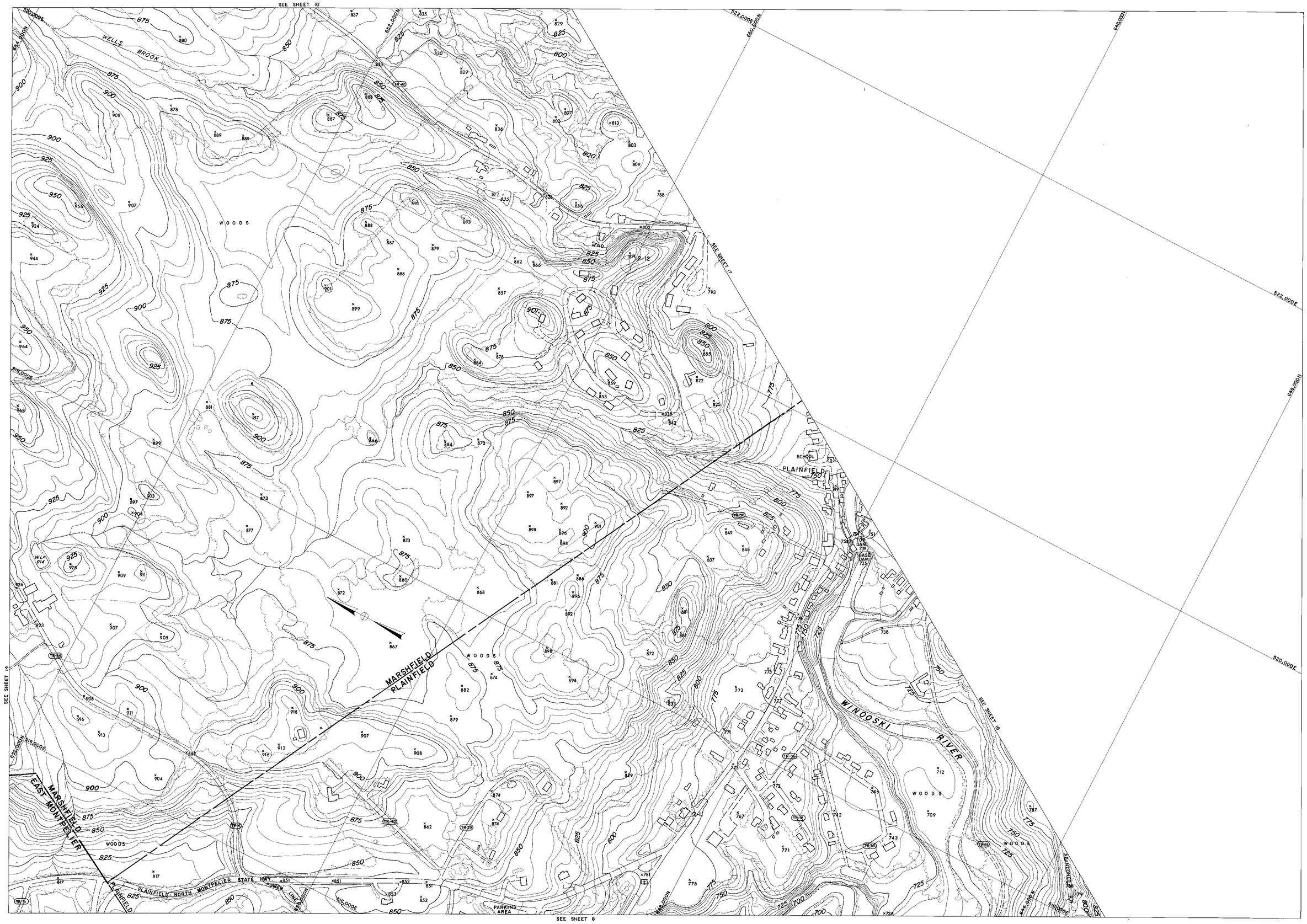

COMPILED BY PHOTOGRAMETRIC METHODS

MOORE SURVEY & MAPPING CORP.

CONTROL BY VT. GEODETIC SURVEY, U.S.C.&G.S. & M.S.&M. CORP.

Scale: 1 : 2400

200 0 200 400 600 800 feet

CONTOUR INTERVAL 5'

DATUM: MEAN SEA LEVEL 1929

2000' GRID BASED ON VERMONT STATE PLANE COORDINATE SYSTEM

TRANSVERSE MERCATOR PROJECTION

THE STATE OF VERMONT
DEPARTMENT OF HIGHWAYS
MONTPELIER-E. MONTPELIER-BERLIN
PLAIN.-MARSH.-CABOT-DANVILLE
TOPOGRAPHIC MAP

CONTRACT 2-67 DATE OF PHOTOGRAPHY: 5/13/67 5/29/67

SHEET 9 OF 44 SHEETS

266

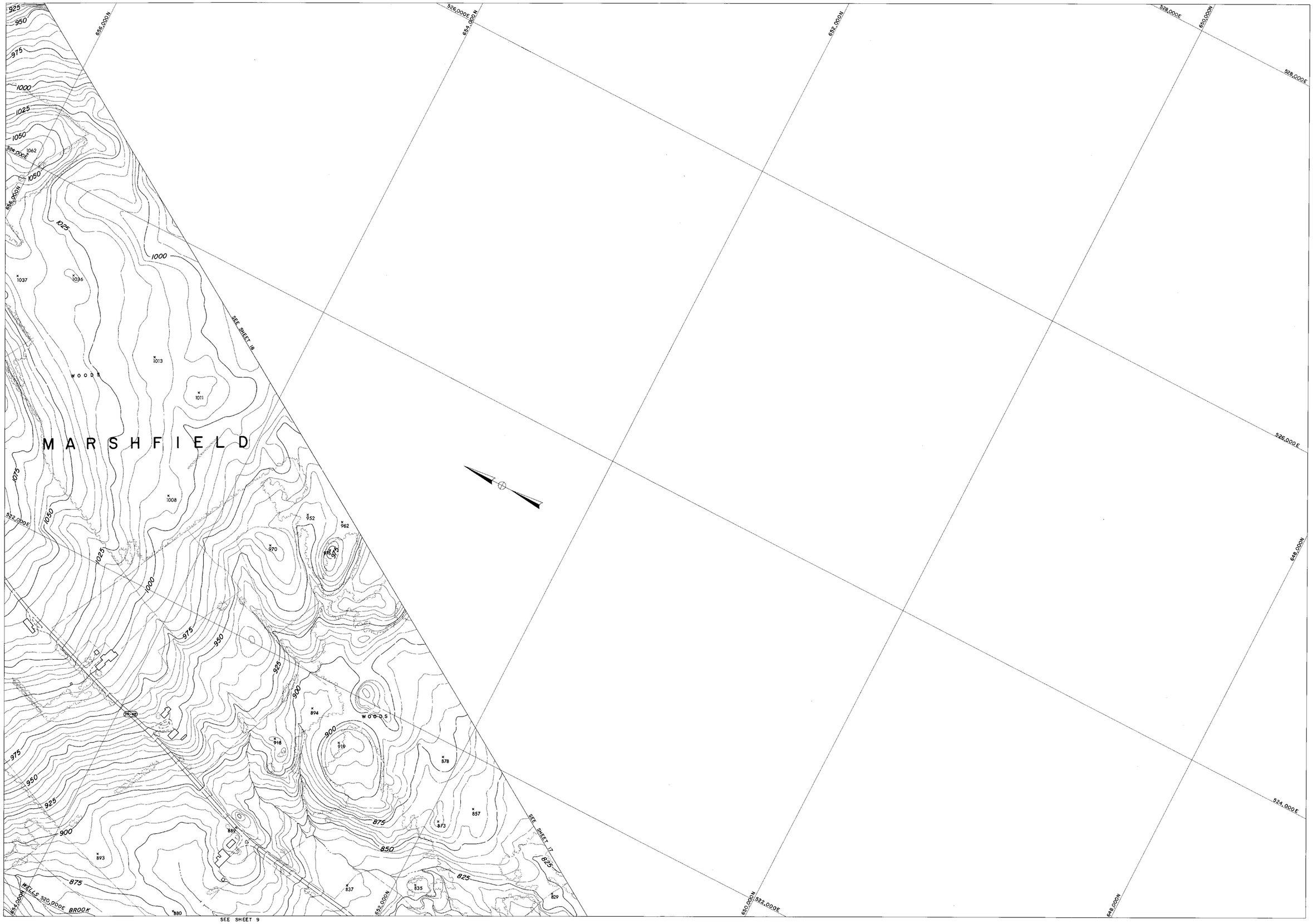

COMPILED BY PHOTOGRAMETRIC METHODS

MOORE SURVEY & MAPPING CORP.

CONTROL BY VT. GEODETIC SURVEY, U.S.C.&G.S. & M.S.&M. CORP.

Scale: 1 : 2400

200 0 200 400 600 800 feet

CONTOUR INTERVAL 5'

DATUM: MEAN SEA LEVEL 1929

2000' GRID BASED ON VERMONT STATE PLANE COORDINATE SYSTEM

TRANSVERSE MERCATOR PROJECTION

THE STATE OF VERMONT
DEPARTMENT OF HIGHWAYS
MONTPELIER--E. MONTPELIER-BERLIN
PLAIN.-MARSH.-CABOT-DANVILLE
TOPOGRAPHIC MAP

CONTRACT 2-67 DATE OF PHOTOGRAPHY: 5/13/67 5/29/67

SHEET 10 OF 44 SHEETS

266

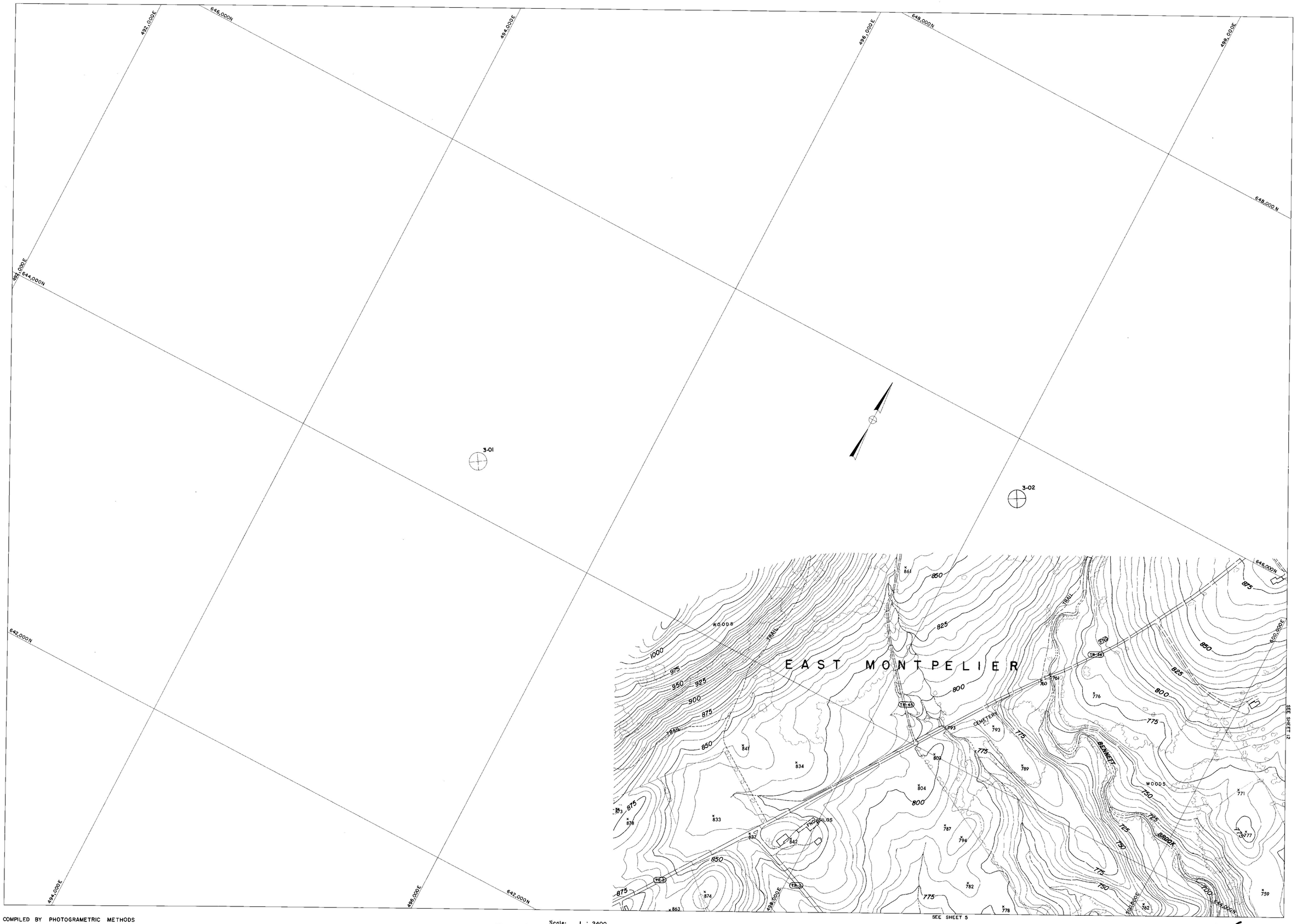

COMPILED BY PHOTOGRAMETRIC METHODS
MOORE SURVEY & MAPPING CORP.
CONTROL BY VT. GEODETIC SURVEY, U.S.C.&G.S. & M.S.&M. CORP.

Scale: 1 : 2400
200 0 200 400 600 800 feet
CONTOUR INTERVAL 5'
DATUM: MEAN SEA LEVEL 1929
2000' GRID BASED ON VERMONT STATE PLANE COORDINATE SYSTEM
TRANSVERSE MERCATOR PROJECTION

THE STATE OF VERMONT
DEPARTMENT OF HIGHWAYS
MONTPELIER–E. MONTPELIER–BERLIN
PLAIN.–MARSH.–CABOT–DANVILLE
TOPOGRAPHIC MAP

CONTRACT 2-67 DATE OF PHOTOGRAPHY: 5/13/67 5/29/67
SHEET 11 OF 44 SHEETS

266

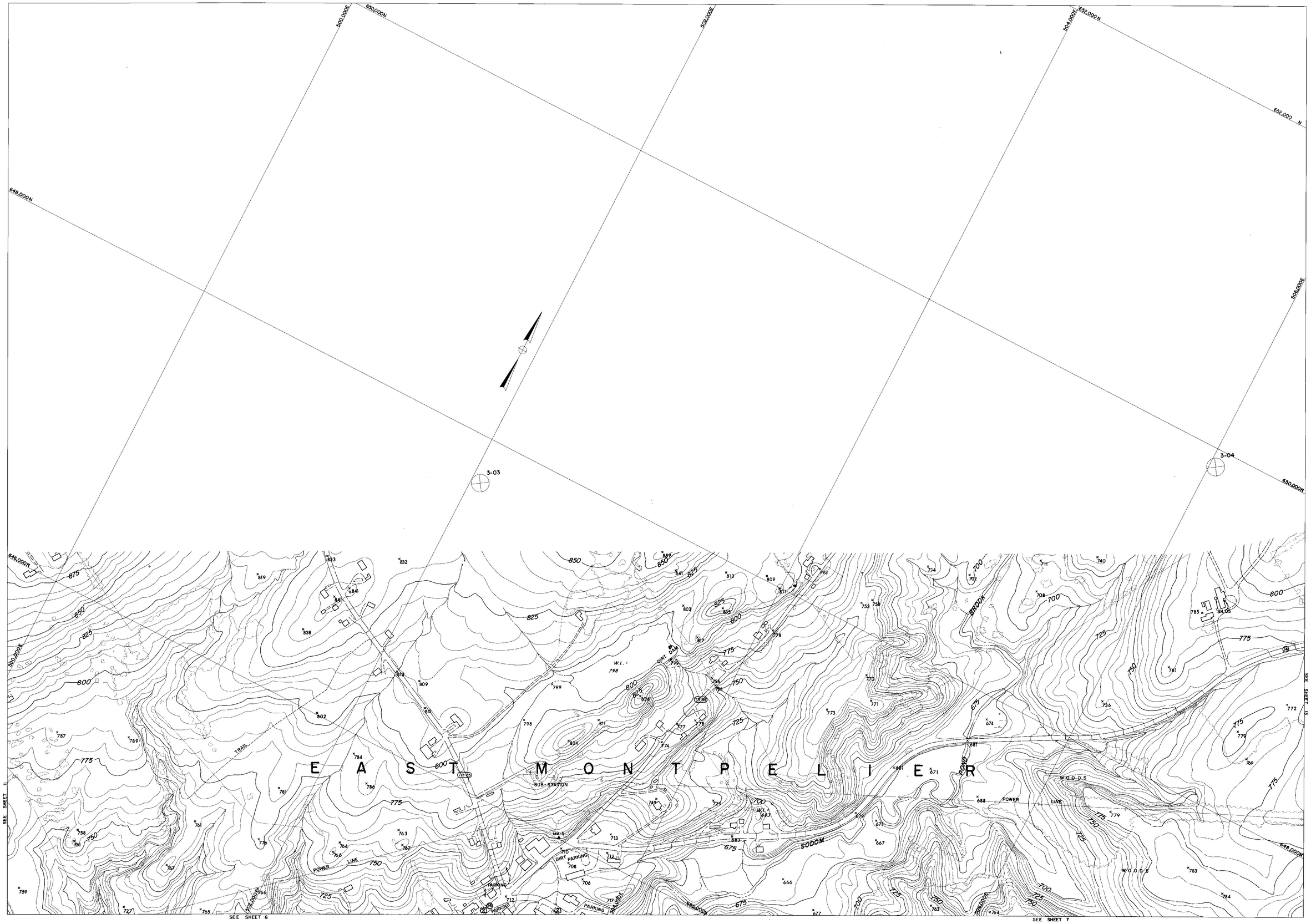

COMPILED BY PHOTOGRAMETRIC METHODS

MOORE SURVEY & MAPPING CORP.

CONTROL BY VT. GEODETIC SURVEY, U.S.C.&G.S. & M.S.B.M. CORP.

Scale: 1 : 2400

200 0 200 400 600 800 feet

CONTOUR INTERVAL 5'

DATUM: MEAN SEA LEVEL 1929

2000' GRID BASED ON VERMONT STATE PLANE COORDINATE SYSTEM

TRANSVERSE MERCATOR PROJECTION

THE STATE OF VERMONT
DEPARTMENT OF HIGHWAYS
MONTPELIER–E. MONTPELIER–BERLIN
PLAIN.–MARSH.–CABOT–DANVILLE
TOPOGRAPHIC MAP

CONTRACT 2-67 DATE OF PHOTOGRAPHY: 5/13/67 5/29/67

SHEET 12 OF 44 SHEETS

266

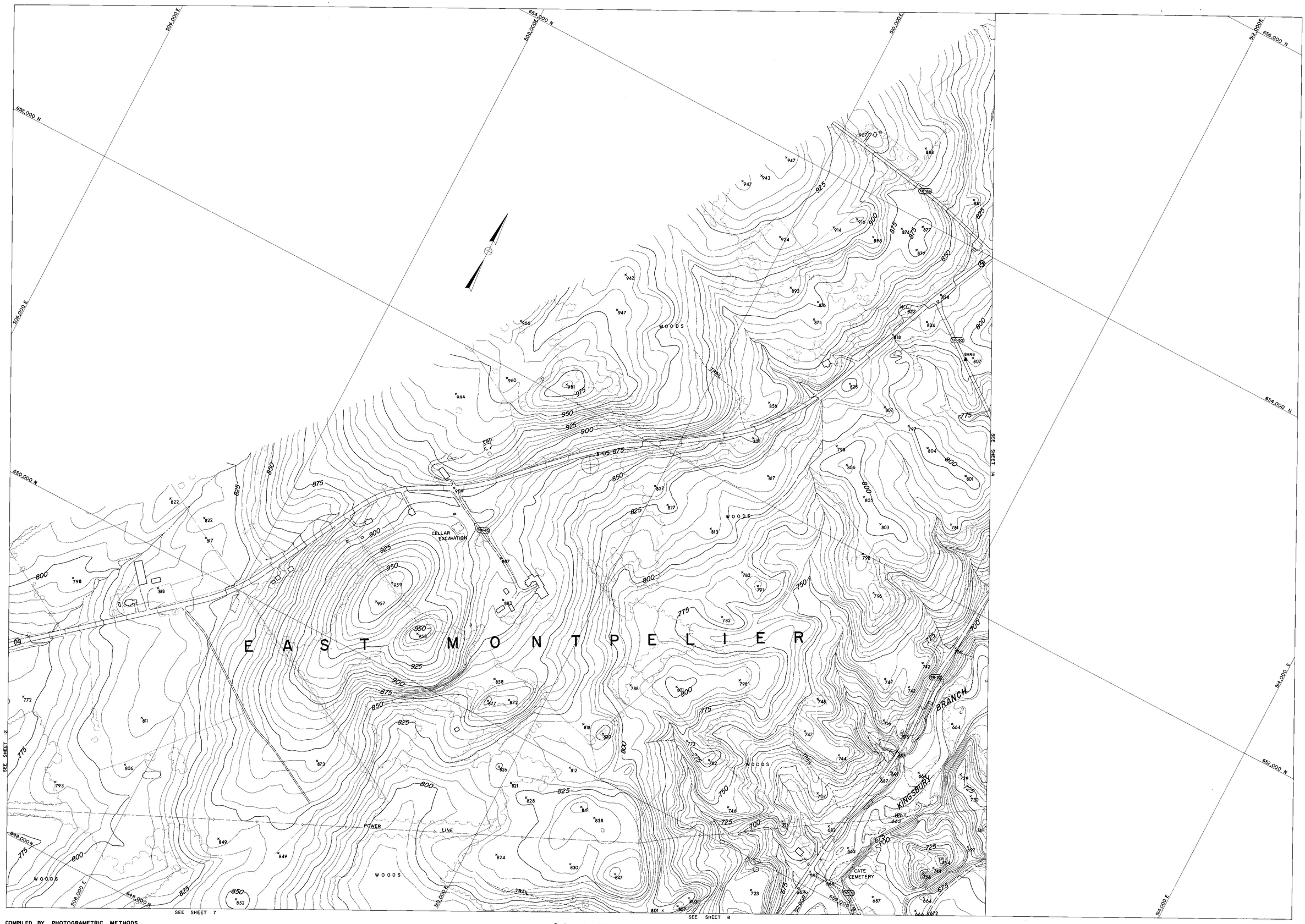

COMPILED BY PHOTOGRAMETRIC METHODS

MOORE SURVEY & MAPPING CORP.

CONTROL BY VT. GEODETIC SURVEY, U.S.C.&G.S. & M.S.&M. CORP.

Scale: 1 : 2400

200 0 200 400 600 800 feet

CONTOUR INTERVAL 5'

DATUM: MEAN SEA LEVEL 1929

2000' GRID BASED ON VERMONT STATE PLANE COORDINATE SYSTEM

TRANSVERSE MERCATOR PROJECTION

THE STATE OF VERMONT
DEPARTMENT OF HIGHWAYS
MONTPELIER–E. MONTPELIER–BERLIN
PLAIN.–MARSH.–CABOT–DANVILLE
TOPOGRAPHIC MAP

CONTRACT 2-67 DATE OF PHOTOGRAPHY: 5/13/67 5/29/67

SHEET 13 OF 44 SHEETS

266

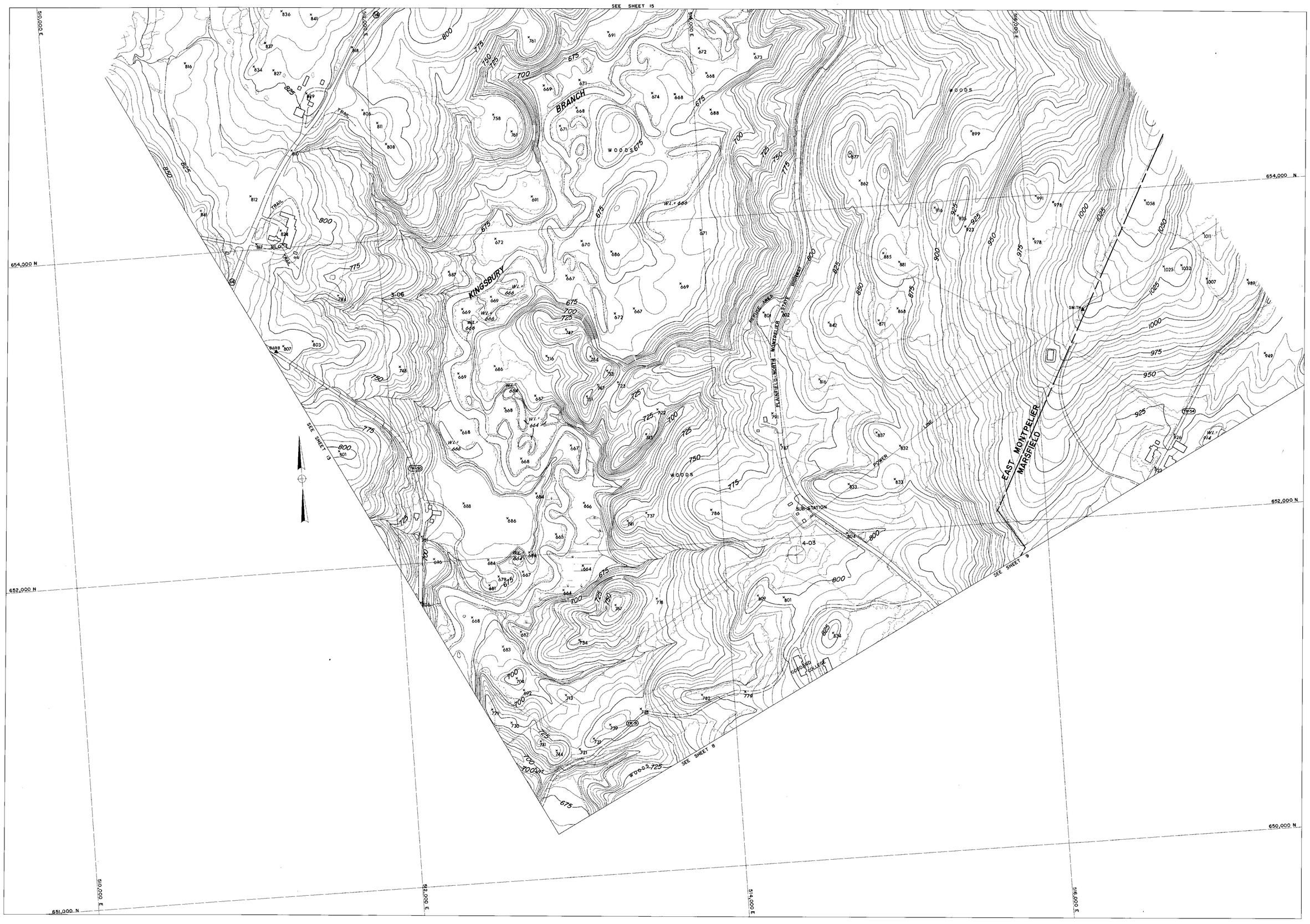

COMPILED BY PHOTOGRAMETRIC METHODS

MOORE SURVEY & MAPPING CORP.

CONTROL BY VT. GEODETIC SURVEY, U.S.C.&G.S. & M.S.&M. CORP.

Scale: 1 : 2400

200 0 200 400 600 800 feet

CONTOUR INTERVAL 5'

DATUM: MEAN SEA LEVEL 1929

2000' GRID BASED ON VERMONT STATE PLANE COORDINATE SYSTEM

TRANSVERSE MERCATOR PROJECTION

THE STATE OF VERMONT
DEPARTMENT OF HIGHWAYS
MONTPELIER-E. MONTPELIER-BERLIN
PLAIN.-MARSH.-CABOT-DANVILLE
TOPOGRAPHIC MAP

CONTRACT 2-67 DATE OF PHOTOGRAPHY: 5/13/67 5/29/67

SHEET 14 OF 44 SHEETS

266

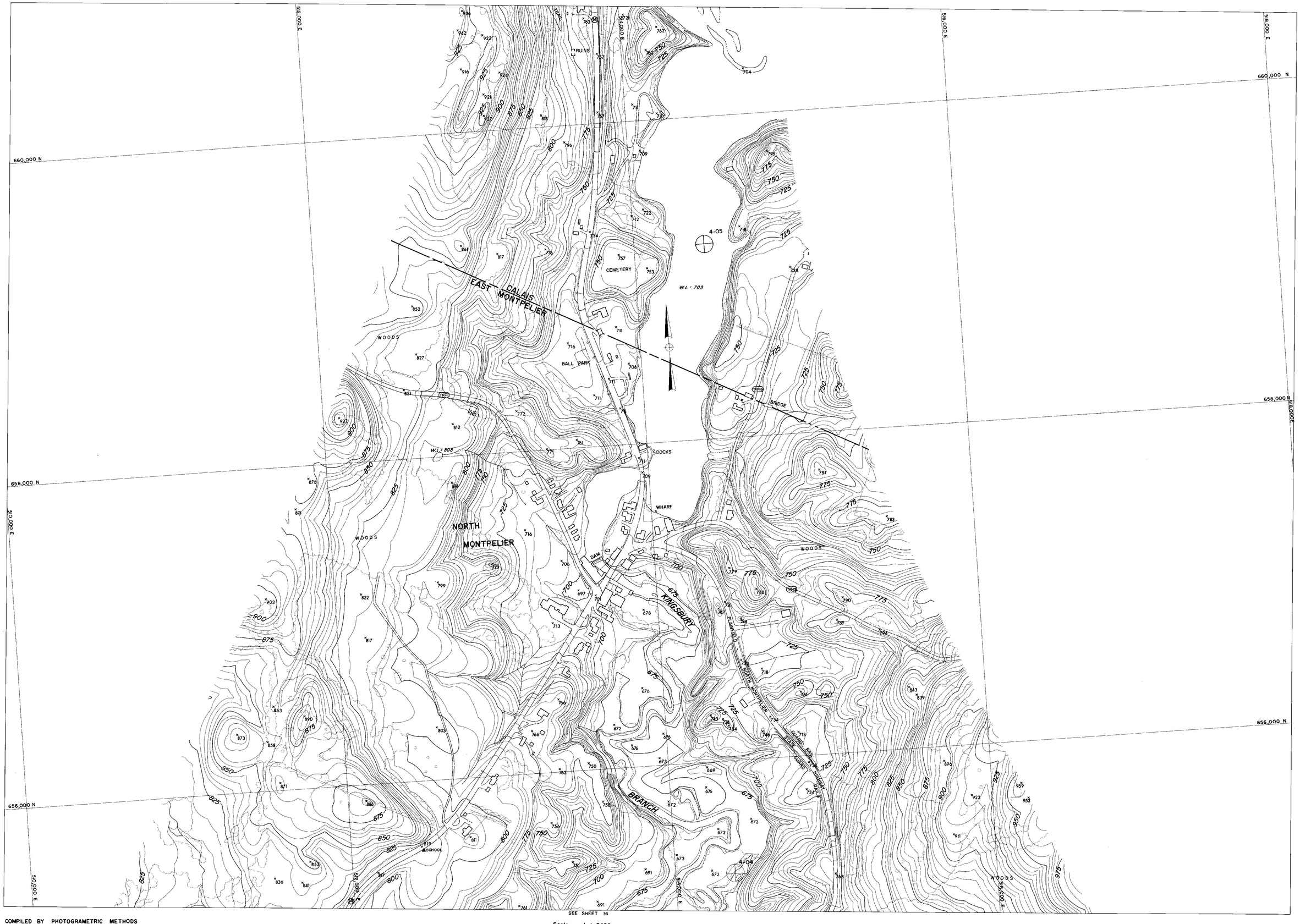

SEE SHEET 14

COMPILED BY PHOTOGRAMETRIC METHODS

MOORE SURVEY & MAPPING CORP.

CONTROL BY VT. GEODETIC SURVEY, U.S.C.&G.S. & M.S.&M. CORP.

Scale: 1 : 2400

200 0 200 400 600 800 feet

CONTOUR INTERVAL 5'

DATUM: MEAN SEA LEVEL 1929

2000' GRID BASED ON VERMONT STATE PLANE COORDINATE SYSTEM

TRANSVERSE MERCATOR PROJECTION

THE STATE OF VERMONT
DEPARTMENT OF HIGHWAYS
MONTPELIER-E. MONTPELIER-BERLIN
PLAIN.-MARSH.-CABOT-DANVILLE
TOPOGRAPHIC MAP

CONTRACT 2-67 DATE OF PHOTOGRAPHY: 5/13/67 5/29/67

SHEET 15 OF 44 SHEETS

266

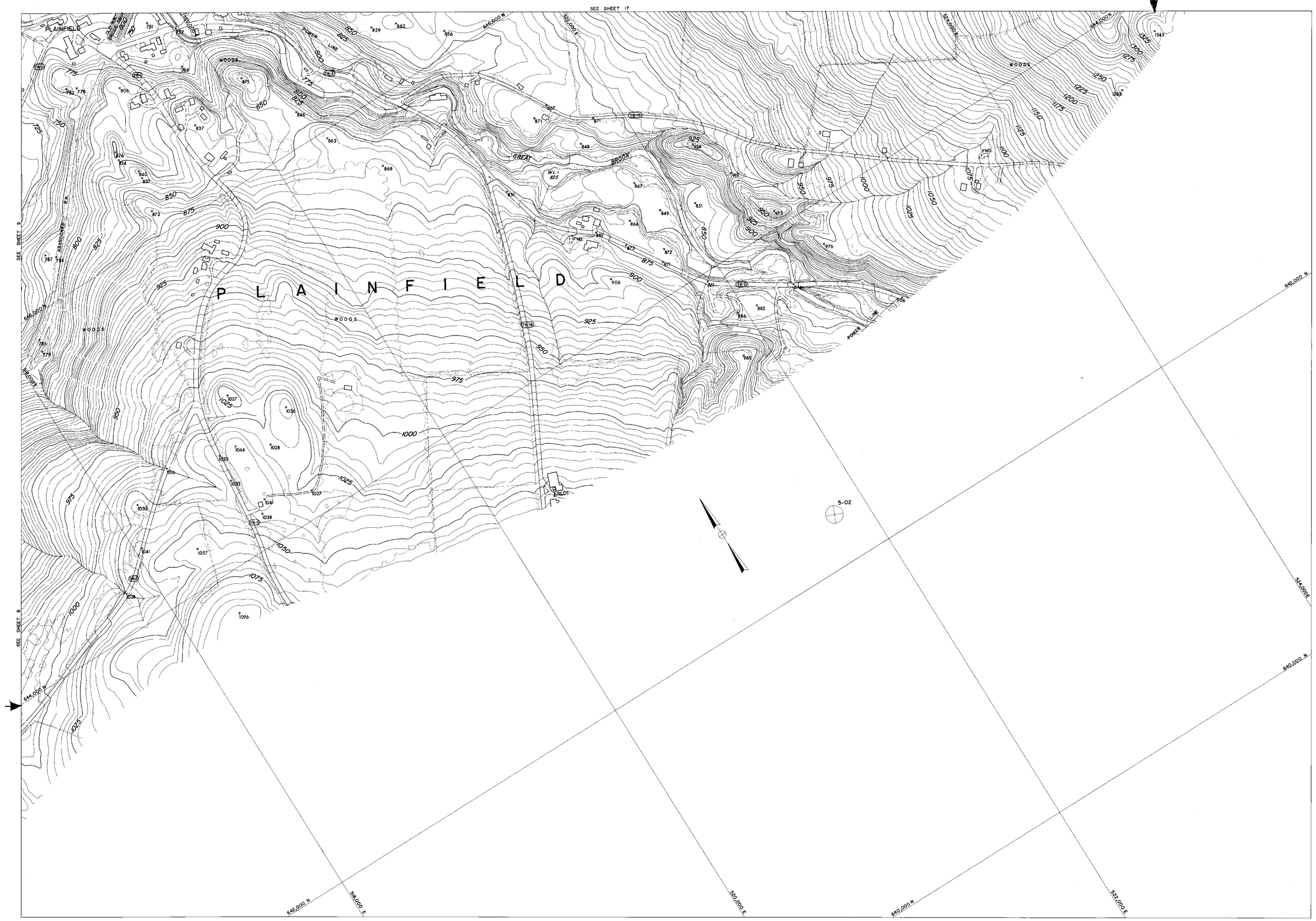

COMPILED BY PHOTOGRAMETRIC METHODS

MOORE SURVEY & MAPPING CORP.

CONTROL BY VT. GEODETIC SURVEY, U.S.C.&G.S. & M.S.&M. CORP.

Scale: 1 : 2400

200 0 200 400 600 800 feet

CONTOUR INTERVAL 5'

DATUM: MEAN SEA LEVEL 1929

2000' GRID BASED ON VERMONT STATE PLANE COORDINATE SYSTEM

TRANSVERSE MERCATOR PROJECTION

THE STATE OF VERMONT
DEPARTMENT OF HIGHWAYS
MONTPELIER—E. MONTPELIER—BERLIN
PLAIN.—MARSH.—CABOT—DANVILLE
TOPOGRAPHIC MAP

CONTRACT 2-67 DATE OF PHOTOGRAPHY: 5/13/67 5/29/67

SHEET 16 OF 44 SHEETS

266

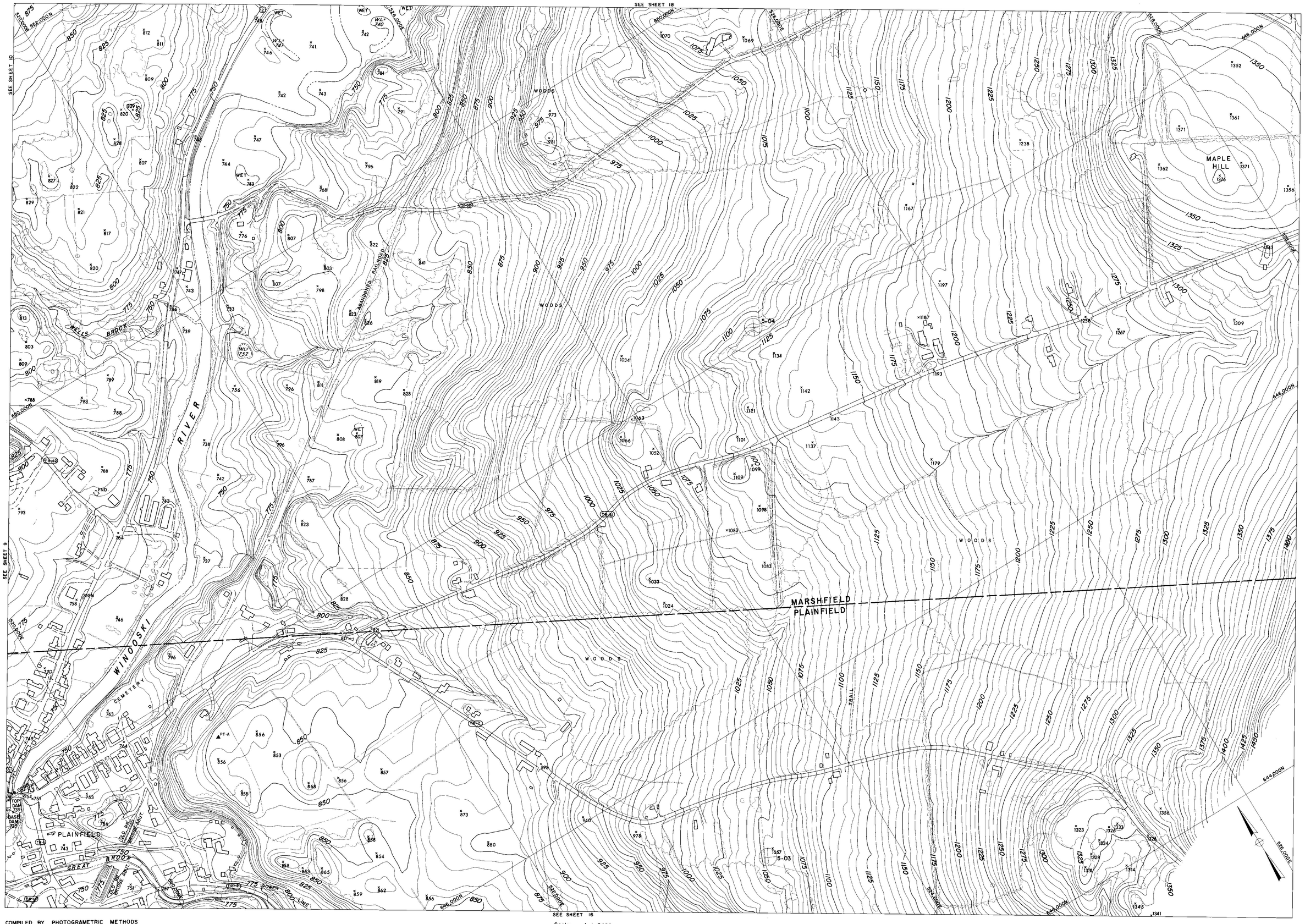

COMPILED BY PHOTOGRAMETRIC METHODS

MOORE SURVEY & MAPPING CORP.

CONTROL BY VT. GEODETIC SURVEY, U.S.C.&G.S. & M.S.&M. CORP.

Scale: 1 : 2400

200 0 200 400 600 800 feet

CONTOUR INTERVAL 5'

DATUM: MEAN SEA LEVEL 1929

2000' GRID BASED ON VERMONT STATE PLANE COORDINATE SYSTEM

TRANSVERSE MERCATOR PROJECTION

THE STATE OF VERMONT
DEPARTMENT OF HIGHWAYS
MONTPELIER-E. MONTPELIER-BERLIN
PLAIN.-MARSH.-CABOT-DANVILLE
TOPOGRAPHIC MAP

CONTRACT 2-67 DATE OF PHOTOGRAPHY: 5/13/67 5/29/67

SHEET 17 OF 44 SHEETS

266

SEE SHEET 19

SEE SHEET 10

MARSHFIELD

SEE SHEET 17

COMPILED BY PHOTOGRAMETRIC METHODS

MOORE SURVEY & MAPPING CORP.

CONTROL BY V.T. GEODETIC SURVEY, U.S.C.&G.S. & M.S.&M. CORP.

Scale: 1 : 2400

CONTOUR INTERVAL 5'
DATUM: MEAN SEA LEVEL 1929
2000' GRID BASED ON VERMONT STATE PLANE COORDINATE SYSTEM
TRANSVERSE MERCATOR PROJECTION

THE STATE OF VERMONT
DEPARTMENT OF HIGHWAYS
MONTPELIER—E. MONTPELIER—BERLIN
PLAIN.—MARSH.—CABOT—DANVILLE
TOPOGRAPHIC MAP

CONTRACT 2-67 DATE OF PHOTOGRAPHY: 5/13/67 5/29/67
SHEET 18 OF 44 SHEETS

266

SEE SHEET 20

SEE SHEET 18

COMPILED BY PHOTOGRAMETRIC METHODS
MOORE SURVEY & MAPPING CORP.
CONTROL BY VT. GEODETIC SURVEY, U.S.C.&G.S. & M.S.&M. CORP.

Scale: 1 : 2400
200 0 200 400 600 800 feet
CONTOUR INTERVAL 5'
DATUM: MEAN SEA LEVEL 1929
2000' GRID BASED ON VERMONT STATE PLANE COORDINATE SYSTEM
TRANSVERSE MERCATOR PROJECTION

THE STATE OF VERMONT
DEPARTMENT OF HIGHWAYS
MONTPELIER-E. MONTPELIER-BERLIN
PLAIN.-MARSH.-CABOT-DANVILLE
TOPOGRAPHIC MAP
CONTRACT 2-67 DATE OF PHOTOGRAPHY: 5/13/67 5/29/67
SHEET 19 OF 44 SHEETS

266

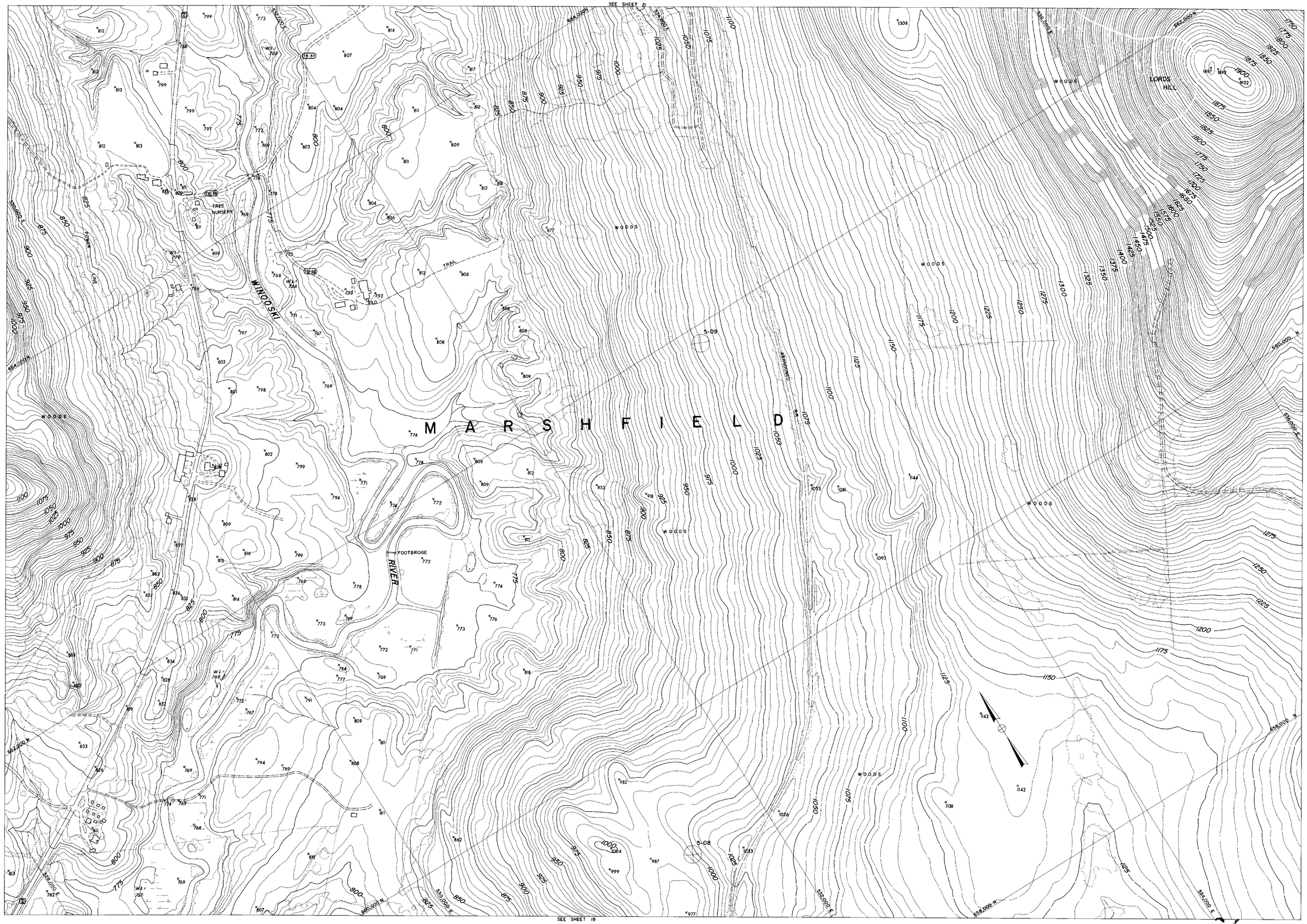

COMPILED BY PHOTOGRAMETRIC METHODS
MOORE SURVEY & MAPPING CORP.
CONTROL BY VT. GEODETIC SURVEY, U.S.C.&G.S. & M.S.&M. CORP.

Scale: 1 : 2400
200 0 200 400 600 800 feet
CONTOUR INTERVAL 5'
DATUM: MEAN SEA LEVEL 1929
2000' GRID BASED ON VERMONT STATE PLANE COORDINATE SYSTEM
TRANSVERSE MERCATOR PROJECTION

THE STATE OF VERMONT
DEPARTMENT OF HIGHWAYS
MONTPELIER-E. MONTPELIER-BERLIN
PLAIN.-MARSH.-CABOT-DANVILLE
TOPOGRAPHIC MAP
CONTRACT 2-67 DATE OF PHOTOGRAPHY: 5/13/67 5/29/67
SHEET 20 OF 44 SHEETS

266

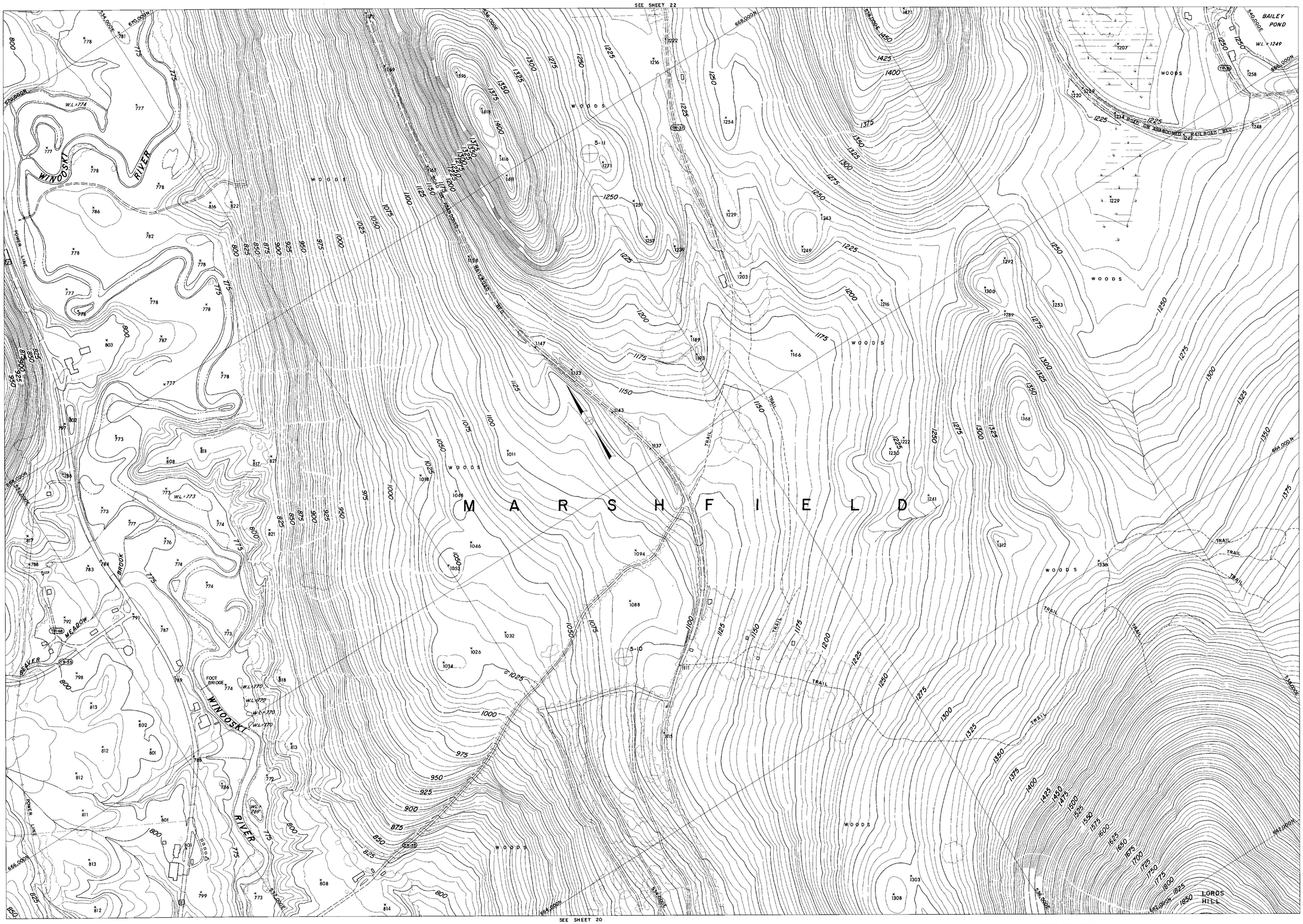

COMPILED BY PHOTOGRAMETRIC METHODS

MOORE SURVEY & MAPPING CORP.

CONTROL BY VT. GEODETIC SURVEY, U.S.C.&G.S. & M.S.&M. CORP.

Scale: 1 : 2400

200 0 200 400 600 800 feet

CONTOUR INTERVAL 5'

DATUM: MEAN SEA LEVEL 1929

2000' GRID BASED ON VERMONT STATE PLANE COORDINATE SYSTEM

TRANSVERSE MERCATOR PROJECTION

THE STATE OF VERMONT
DEPARTMENT OF HIGHWAYS
MONTPELIER–E. MONTPELIER–BERLIN
PLAIN.–MARSH.–CABOT–DANVILLE
TOPOGRAPHIC MAP

CONTRACT 2-67 DATE OF PHOTOGRAPHY: 5/13/67 5/29/67

SHEET 2: OF 44 SHEETS

266

SEE SHEET 23

M A R S H F I E L D

MAYS MTN.

MARSHFIELD STATION

WINOOSKI RIVER

LOVELAND LEDGE

KNOB HILL

POWER LINE

POWER LINE

TRAIL

TRAIL

TRAIL

ROAD ON ABANDONED R.R. BED

ROAD ON ABANDONED R.R. BED

ROAD ON ABANDONED R.R. BED

WOODS

WOODS

WOODS

WOODS

WOODS

WOODS

W.L.= 1252

W.L.=1249 BAILEY POND

DREW MTN.

EARTHEN DAM

5-12

TR-29

TR-30

TR-30

TR-30

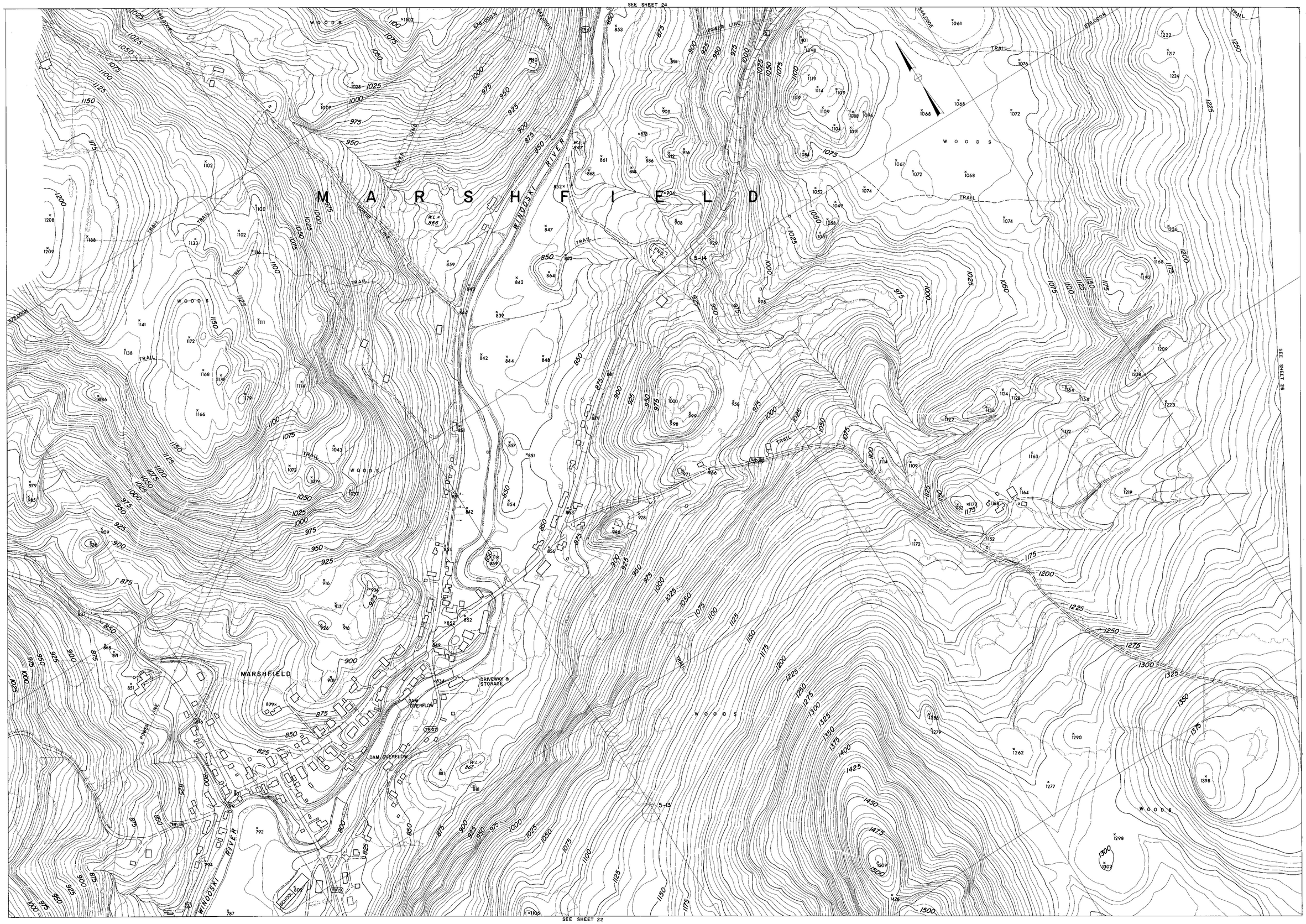

COMPILED BY PHOTOGRAMETRIC METHODS

MOORE SURVEY & MAPPING CORP.

CONTROL BY VT. GEODETIC SURVEY, U.S.C.&G.S. & M.S.&M. CORP.

Scale: 1 : 2400

200 0 200 400 600 800 feet

CONTOUR INTERVAL 5'
DATUM: MEAN SEA LEVEL 1929
2000' GRID BASED ON VERMONT STATE PLANE COORDINATE SYSTEM
TRANSVERSE MERCATOR PROJECTION

THE STATE OF VERMONT
DEPARTMENT OF HIGHWAYS
MONTPELIER–E. MONTPELIER–BERLIN
PLAIN.–MARSH.–CABOT–DANVILLE
TOPOGRAPHIC MAP

CONTRACT 2-67 DATE OF PHOTOGRAPHY: 5/13/67 5/29/67
SHEET 23 OF 44 SHEETS

266

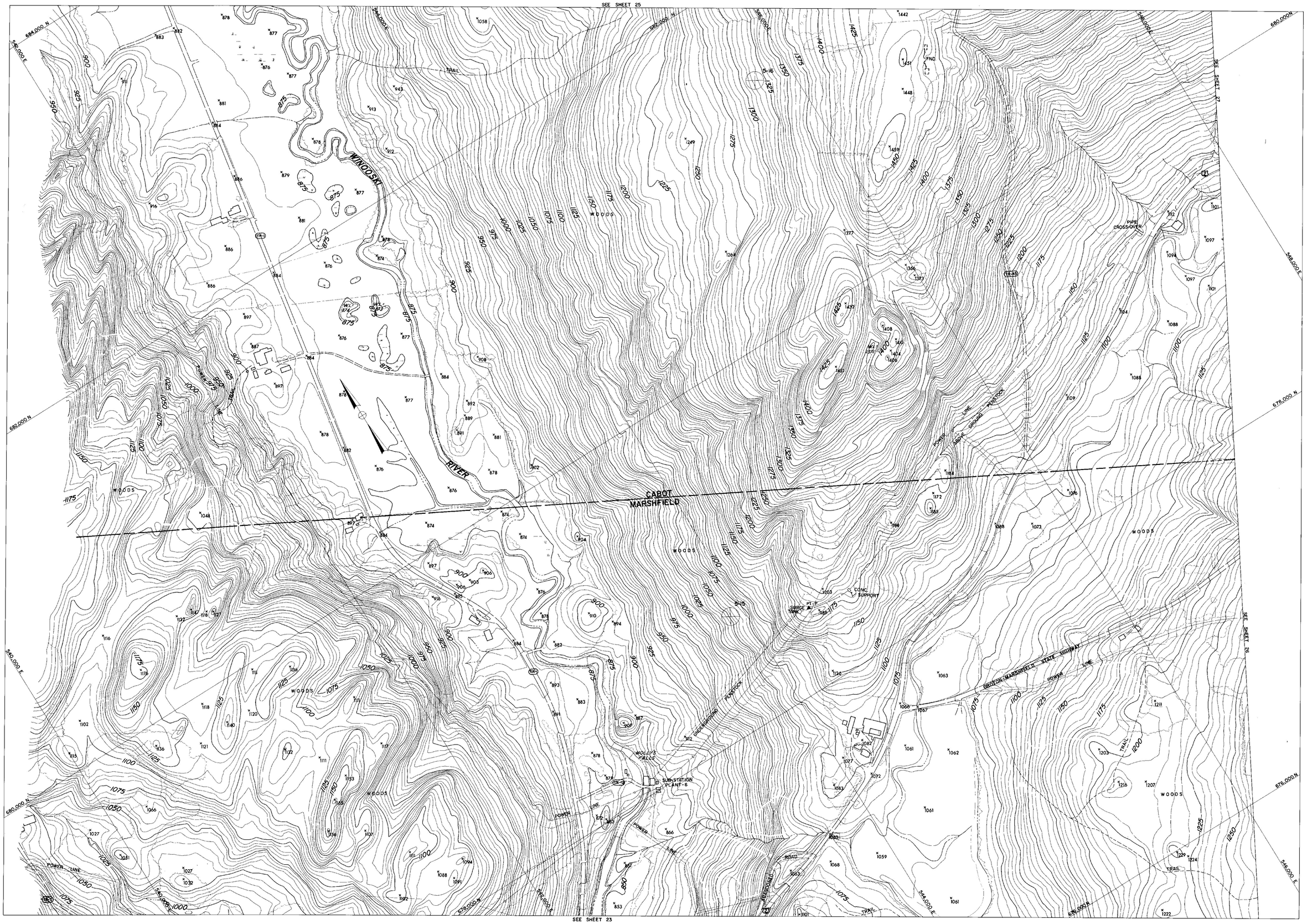

COMPILED BY PHOTOGRAMETRIC METHODS

MOORE SURVEY & MAPPING CORP.

CONTROL BY VT. GEODETIC SURVEY, U.S.C.&G.S. & M.S.&M. CORP.

Scale: 1 : 2400

200 0 200 400 600 800 feet

CONTOUR INTERVAL 5'

DATUM: MEAN SEA LEVEL 1929

2000' GRID BASED ON VERMONT STATE PLANE COORDINATE SYSTEM

TRANSVERSE MERCATOR PROJECTION

THE STATE OF VERMONT
DEPARTMENT OF HIGHWAYS
MONTPELIER-E. MONTPELIER-BERLIN
PLAIN.-MARSH.-CABOT-DANVILLE
TOPOGRAPHIC MAP

CONTRACT 2-67 DATE OF PHOTOGRAPHY: 5/13/67 5/29/67

SHEET 24 OF 44 SHEETS

266

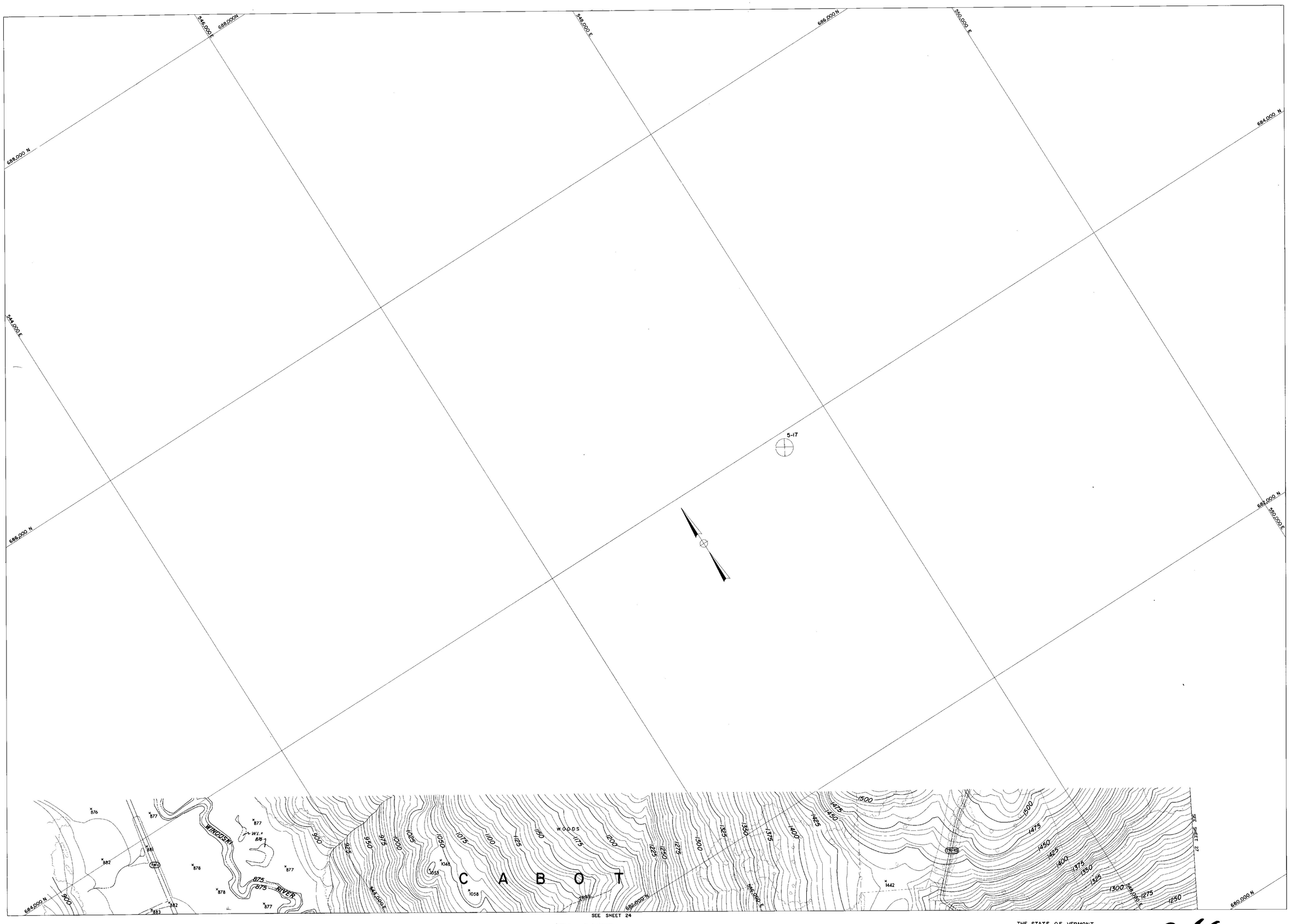

SEE SHEET 24

COMPILED BY PHOTOGRAMETRIC METHODS

MOORE SURVEY & MAPPING CORP.

CONTROL BY VT. GEODETIC SURVEY, U.S.C.&G.S. & M.S.&M. CORP.

Scale: 1 : 2400

200 0 200 400 600 800 feet

CONTOUR INTERVAL 5'
DATUM: MEAN SEA LEVEL 1929
2000' GRID BASED ON VERMONT STATE PLANE COORDINATE SYSTEM
TRANSVERSE MERCATOR PROJECTION

THE STATE OF VERMONT
DEPARTMENT OF HIGHWAYS
MONTPELIER-E. MONTPELIER-BERLIN
PLAIN.-MARSH.-CABOT-DANVILLE
TOPOGRAPHIC MAP

CONTRACT 2-67 DATE OF PHOTOGRAPHY: 5/13/67 5/29/67
SHEET 25 OF 44 SHEETS

266

SEE SHEET 27

CABOT
MARSHFIELD

GROTON - MARSHFIELD STATE HIGHWAY

POWER LINE

TRAIL

TRAIL

DREW
MOUNTAIN

WOODS

WOODS

WOODS

SEE SHEET 24

SEE SHEET 23

680,000N

678,000N

676,000N

674,000N

672,000N

548,000E

546,000E

544,000E

COMPILED BY PHOTOGRAMETRIC METHODS

MOORE SURVEY & MAPPING CORP.

CONTROL BY VT. GEODETIC SURVEY, U.S.C.&G.S. & M.S.&M. CORP.

Scale: 1 : 2400

200 0 200 400 600 800 feet

CONTOUR INTERVAL 5'

DATUM: MEAN SEA LEVEL 1929

2000' GRID BASED ON VERMONT STATE PLANE COORDINATE SYSTEM

TRANSVERSE MERCATOR PROJECTION

THE STATE OF VERMONT
DEPARTMENT OF HIGHWAYS
MONTPELIER – E. MONTPELIER – BERLIN
PLAIN. – MARSH. – CABOT – DANVILLE
TOPOGRAPHIC MAP

CONTRACT 2-67 DATE OF PHOTOGRAPHY: 5/13/67 5/29/67

SHEET 26 OF 44 SHEETS

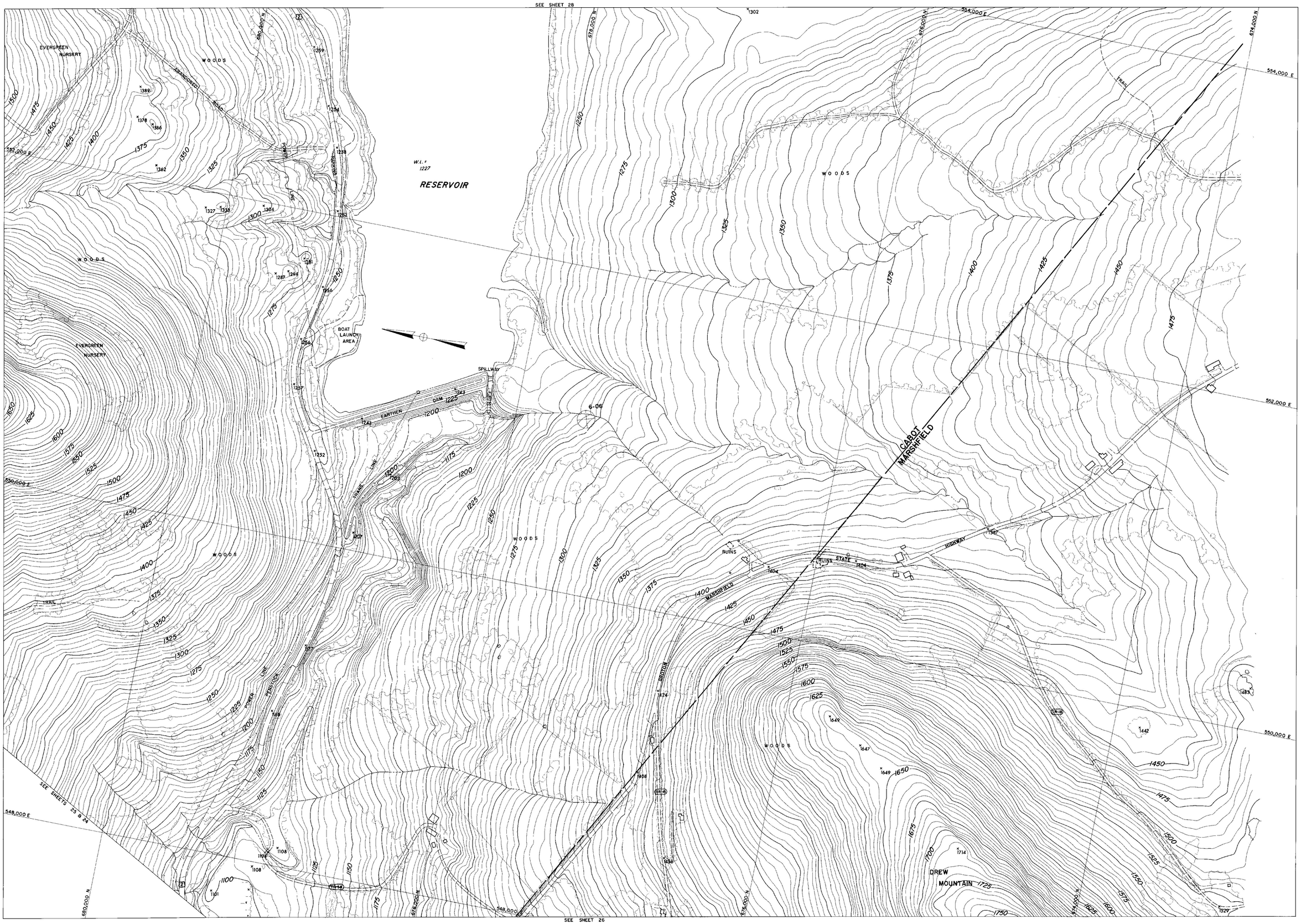

COMPILED BY PHOTOGRAMETRIC METHODS

MOORE SURVEY & MAPPING CORP.

CONTROL BY VT. GEODETIC SURVEY, U.S.C.&G.S. & M.S.&M. CORP.

Scale: 1 : 2400

200 0 200 400 600 800 feet

CONTOUR INTERVAL 5'

DATUM: MEAN SEA LEVEL 1929

2000' GRID BASED ON VERMONT STATE PLANE COORDINATE SYSTEM

TRANSVERSE MERCATOR PROJECTION

THE STATE OF VERMONT
DEPARTMENT OF HIGHWAYS
MONTPELIER-E. MONTPELIER-BERLIN
PLAIN.-MARSH.-CABOT-DANVILLE
TOPOGRAPHIC MAP

CONTRACT 2-67 DATE OF PHOTOGRAPHY: 5/13/67 5/29/67

SHEET 27 OF 44 SHEETS

266

C A B O T

RESERVOIR

SEE SHEET 31

SEE SHEET 30

SEE SHEET 29

SEE SHEET 27

SALVAGE YARD

EVERGREEN NURSERY

ROCKS

6-07

TRAIL

POWER LINE

WOODS

W.L.= 1274

W.L.= 1227

558,000 E

556,000 E

554,000 E

682,000 N

680,000 N

678,000 N

676,000 N

674,000 N

COMPILED BY PHOTOGRAMETRIC METHODS

MOORE SURVEY & MAPPING CORP.

CONTROL BY VT. GEODETIC SURVEY, U.S.C.&G.S. & M.S.&M. CORP.

Scale: 1 : 2400

200 0 200 400 600 800 feet

CONTOUR INTERVAL 5'

DATUM: MEAN SEA LEVEL 1929

2000' GRID BASED ON VERMONT STATE PLANE COORDINATE SYSTEM

TRANSVERSE MERCATOR PROJECTION

THE STATE OF VERMONT
DEPARTMENT OF HIGHWAYS
MONTPELIER–E. MONTPELIER–BERLIN
PLAIN.–MARSH.–CABOT–DANVILLE
TOPOGRAPHIC MAP

CONTRACT 2-67 DATE OF PHOTOGRAPHY: 5/13/67 5/29/67

SHEET 28 OF 44 SHEETS

266

SEE SHEET 28

SEE SHEET 30

RESERVOIR

W.L. = 1227

ROCKS

CABOT
MARSHFIELD

CABOT
PEACHAM

WASHINGTON CO.
CALEDONIA CO.

MARSFIELD
PEACHAM

PEACHAM
CORNER

PEACHAM
POND

W.L. = 1399

EARTHEN DAM

EARTHEN DAM
W.L.
1526

GROTON - MARSHFIELD STATE HIGHWAY

WOODS

558,000 E

560,000 E

562,000 E

564,000 E

566,000 E

568,000 E

670,000 N

672,000 N

674,000 N

COMPILED BY PHOTOGRAMETRIC METHODS

MOORE SURVEY & MAPPING CORP.

CONTROL BY V.T. GEODETIC SURVEY, U.S.C.&G.S. & M.S.&M. CORP.

Scale: 1 : 2400

200 0 200 400 600 800 feet

CONTOUR INTERVAL 5'

DATUM: MEAN SEA LEVEL 1929

2000' GRID BASED ON VERMONT STATE PLANE COORDINATE SYSTEM
TRANSVERSE MERCATOR PROJECTION

THE STATE OF VERMONT
DEPARTMENT OF HIGHWAYS
MONTPELIER-E. MONTPELIER-BERLIN
PLAIN.-MARSH.-CABOT-DANVILLE
TOPOGRAPHIC MAP

CONTRACT 2-67 DATE OF PHOTOGRAPHY: 5/13/67 5/29/67
SHEET 29 OF 44 SHEETS

266

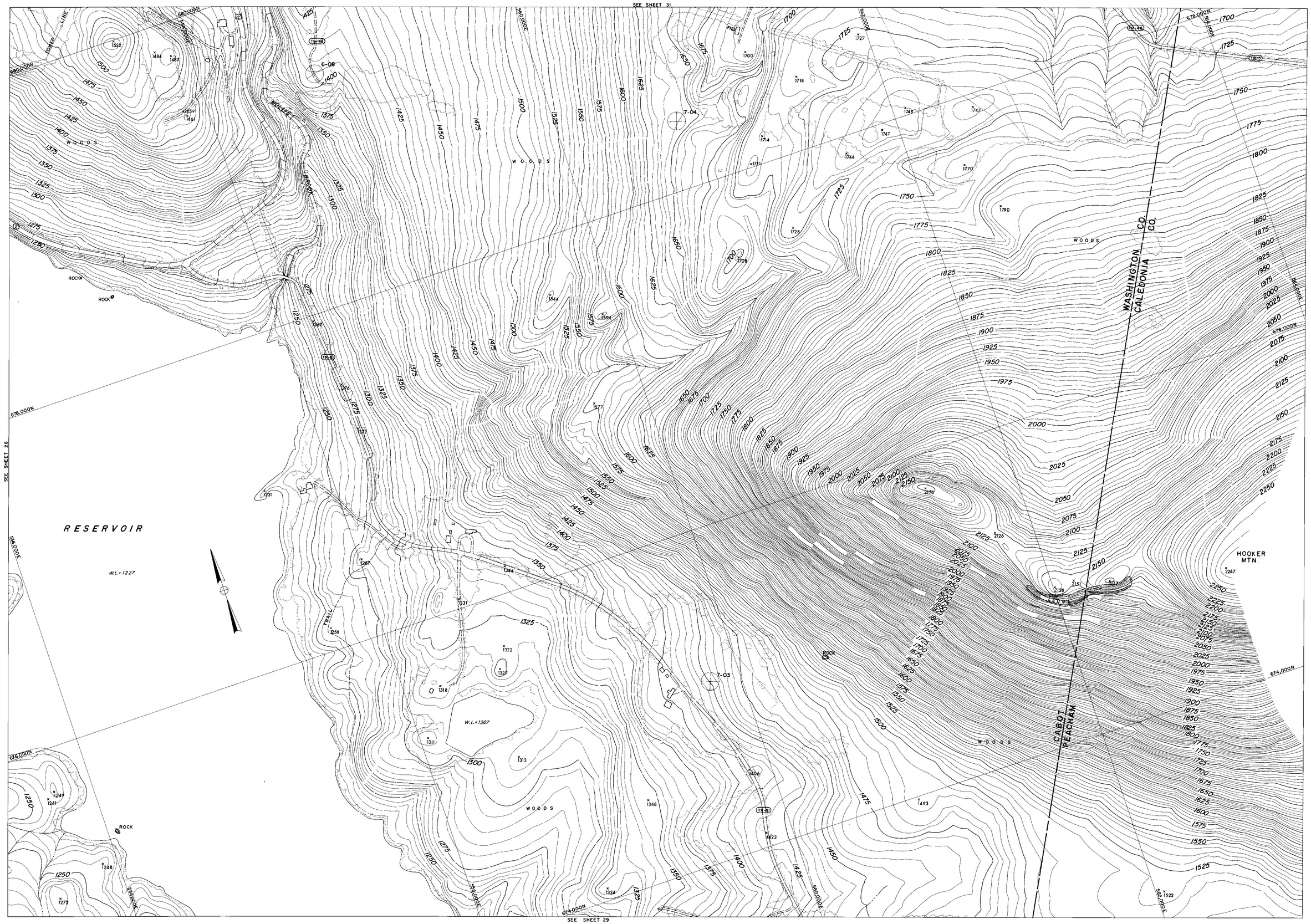

COMPILED BY PHOTOGRAMETRIC METHODS

MOORE SURVEY & MAPPING CORP.

CONTROL BY VT. GEODETIC SURVEY, U.S.C.&G.S. & M.S.&M. CORP.

Scale: 1 : 2400

200 0 200 400 600 800 feet

CONTOUR INTERVAL 5'

DATUM: MEAN SEA LEVEL 1929

2000' GRID BASED ON VERMONT STATE PLANE COORDINATE SYSTEM

TRANSVERSE MERCATOR PROJECTION

THE STATE OF VERMONT
DEPARTMENT OF HIGHWAYS
MONTPELIER–E. MONTPELIER–BERLIN
PLAIN.–MARSH.–CABOT–DANVILLE
TOPOGRAPHIC MAP

CONTRACT 2-67 DATE OF PHOTOGRAPHY: 5/13/67 5/29/67

SHEET 30 OF 44 SHEETS

266

SEE SHEET 32

SEE SHEET 28

SEE SHEET 30

COMPILED BY PHOTOGRAMETRIC METHODS

MOORE SURVEY & MAPPING CORP.

CONTROL BY VT. GEODETIC SURVEY, U.S.C.&G.S. & M.S.&M. CORP.

Scale: 1 : 2400

200 0 200 400 600 800 feet

CONTOUR INTERVAL 5'

DATUM: MEAN SEA LEVEL 1929

2000' GRID BASED ON VERMONT STATE PLANE COORDINATE SYSTEM

TRANSVERSE MERCATOR PROJECTION

THE STATE OF VERMONT
DEPARTMENT OF HIGHWAYS
MONTPELIER–E. MONTPELIER–BERLIN
PLAIN.–MARSH.–CABOT–DANVILLE
TOPOGRAPHIC MAP

CONTRACT 2-67 DATE OF PHOTOGRAPHY: 5/13/67 5/29/67

SHEET 31 OF 44 SHEETS

266

SEE SHEET 33

C A B O T

EAST CABOT

SEE SHEET 31

COMPILED BY PHOTOGRAMETRIC METHODS

MOORE SURVEY & MAPPING CORP.

CONTROL BY V.T. GEODETIC SURVEY, U.S.C.&G.S. & M.S.&M. CORP.

Scale: 1 : 2400

200 0 200 400 600 800 feet

CONTOUR INTERVAL 5'

DATUM: MEAN SEA LEVEL 1929

2000' GRID BASED ON VERMONT STATE PLANE COORDINATE SYSTEM

TRANSVERSE MERCATOR PROJECTION

THE STATE OF VERMONT
DEPARTMENT OF HIGHWAYS
MONTPELIER—E. MONTPELIER—BERLIN
PLAIN.—MARSH.—CABOT—DANVILLE
TOPOGRAPHIC MAP

CONTRACT 2-67 DATE OF PHOTOGRAPHY: 5/13/67 5/29/67

SHEET 32 OF 44 SHEETS

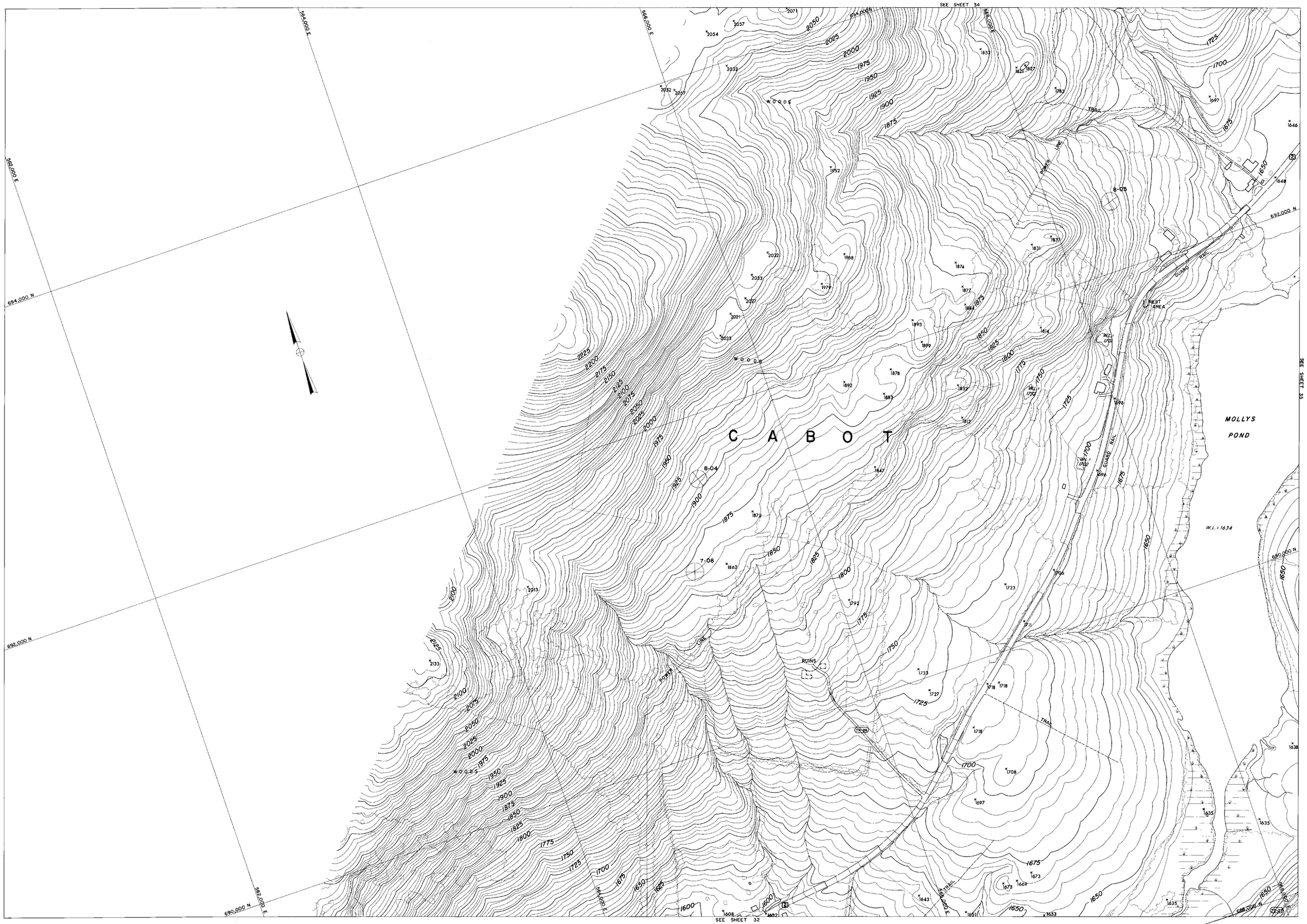

COMPILED BY PHOTOGRAMETRIC METHODS

MOORE SURVEY & MAPPING CORP.

CONTROL BY VT. GEODETIC SURVEY, U.S.C.&G.S. & M.S.&M. CORP.

Scale: 1 : 2400

200 0 200 400 600 800 feet

CONTOUR INTERVAL 5'

DATUM: MEAN SEA LEVEL 1929

2000' GRID BASED ON VERMONT STATE PLANE COORDINATE SYSTEM

TRANSVERSE MERCATOR PROJECTION

THE STATE OF VERMONT
DEPARTMENT OF HIGHWAYS
MONTPELIER-E. MONTPELIER-BERLIN
PLAIN-MARSH-CABOT-DANVILLE
TOPOGRAPHIC MAP

CONTRACT 2-67 DATE OF PHOTOGRAPHY: 5/13/67 5/29/67

SHEET 33 OF 44 SHEETS

266

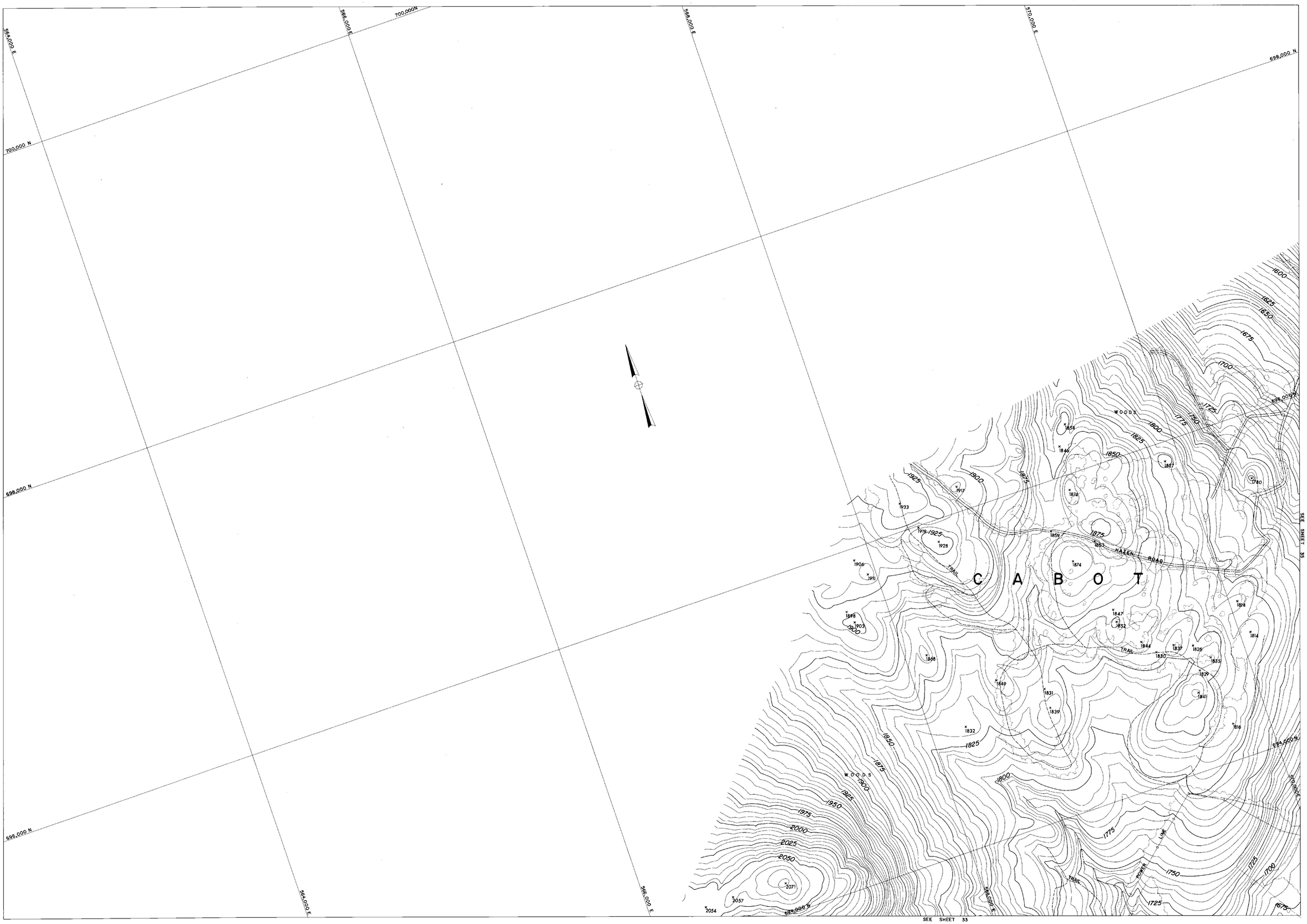

COMPILED BY PHOTOGRAMETRIC METHODS

MOORE SURVEY & MAPPING CORP.

CONTROL BY VT. GEODETIC SURVEY, U.S.C.&G.S. & M.S.&M. CORP.

Scale: 1 : 2400

200 0 200 400 600 800 feet

CONTOUR INTERVAL 5'

DATUM: MEAN SEA LEVEL 1929

2000' GRID BASED ON VERMONT STATE PLANE COORDINATE SYSTEM

TRANSVERSE MERCATOR PROJECTION

THE STATE OF VERMONT

DEPARTMENT OF HIGHWAYS

MONTPELIER-E. MONTPELIER-BERLIN

PLAIN.-MARSH.-CABOT-DANVILLE

TOPOGRAPHIC MAP

CONTRACT 2-67 DATE OF PHOTOGRAPHY: 5/13/67 5/29/67

SHEET 34 OF 44 SHEETS

266

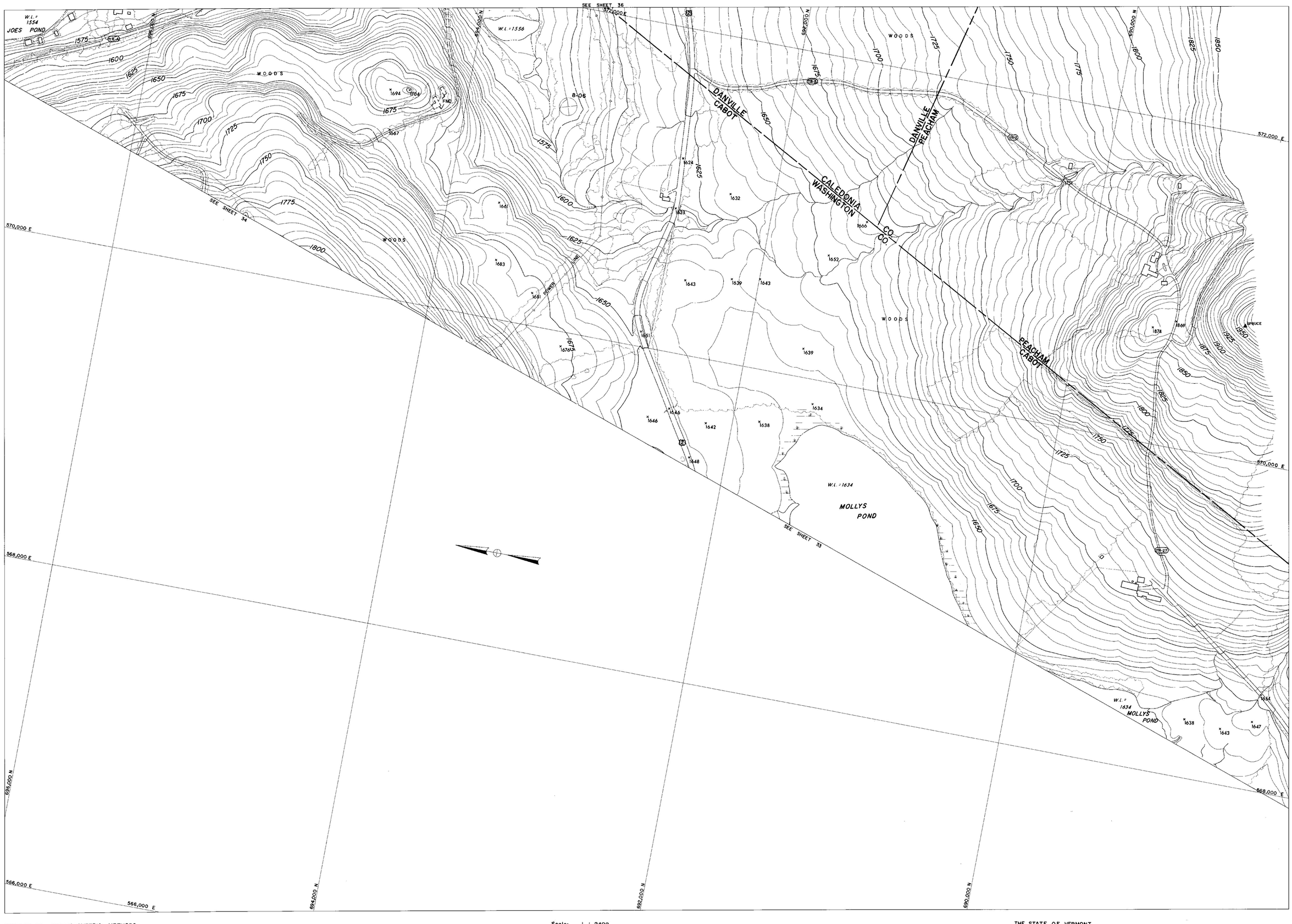

COMPILED BY PHOTOGRAMETRIC METHODS
MOORE SURVEY & MAPPING CORP.
CONTROL BY VT. GEODETIC SURVEY, U.S.C.&G.S. & M.S.&M. CORP.

Scale: 1 : 2400
200 0 200 400 600 800 feet
CONTOUR INTERVAL 5'
DATUM: MEAN SEA LEVEL 1929
2000' GRID BASED ON VERMONT STATE PLANE COORDINATE SYSTEM
TRANSVERSE MERCATOR PROJECTION

THE STATE OF VERMONT
DEPARTMENT OF HIGHWAYS
MONTPELIER–E. MONTPELIER–BERLIN
PLAIN.–MARSH.–CABOT–DANVILLE
TOPOGRAPHIC MAP
CONTRACT 2-67 DATE OF PHOTOGRAPHY: 5/13/67 5/29/67
SHEET 35 OF 44 SHEETS.

266

SEE SHEET 37

SEE SHEET 35

COMPILED BY PHOTOGRAMETRIC METHODS

MOORE SURVEY & MAPPING CORP.

CONTROL BY VT. GEODETIC SURVEY, U.S.C.&G.S. & M.S.&M. CORP.

Scale: 1 : 2400

200 0 400 600 800 feet

CONTOUR INTERVAL 5'

DATUM: MEAN SEA LEVEL 1929

2000' GRID BASED ON VERMONT STATE PLANE COORDINATE SYSTEM

TRANSVERSE MERCATOR PROJECTION

THE STATE OF VERMONT
DEPARTMENT OF HIGHWAYS
MONTPELIER–E. MONTPELIER–BERLIN
PLAIN.–MARSH.–CABOT–DANVILLE
TOPOGRAPHIC MAP

CONTRACT 2-67 DATE OF PHOTOGRAPHY: 5/13/67 5/29/67

SHEET 36 OF 44 SHEETS

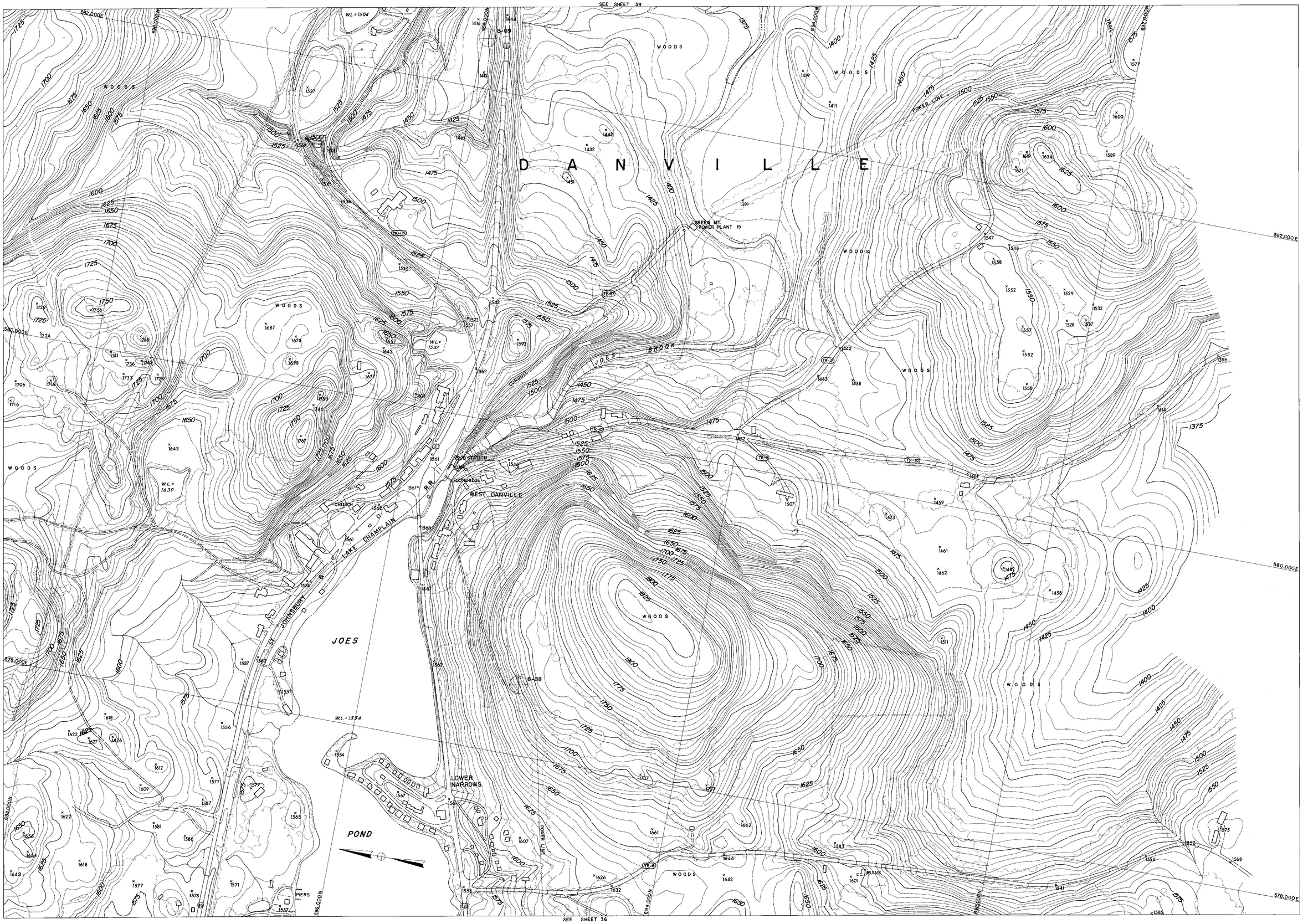

COMPILED BY PHOTOGRAMETRIC METHODS

MOORE SURVEY & MAPPING CORP.

CONTROL BY VT. GEODETIC SURVEY, U.S.C.&G.S. & M.S.&M. CORP.

Scale: 1 : 2400

200 0 200 400 600 800 feet

CONTOUR INTERVAL 5'

DATUM: MEAN SEA LEVEL 1929

2000' GRID BASED ON VERMONT STATE PLANE COORDINATE SYSTEM

TRANSVERSE MERCATOR PROJECTION

THE STATE OF VERMONT
DEPARTMENT OF HIGHWAYS
MONTPELIER–E. MONTPELIER–BERLIN
PLAIN.–MARSH.–CABOT–DANVILLE
TOPOGRAPHIC MAP

CONTRACT 2-67 DATE OF PHOTOGRAPHY: 5/13/67 5/29/67

SHEET 37 OF 44 SHEETS

266

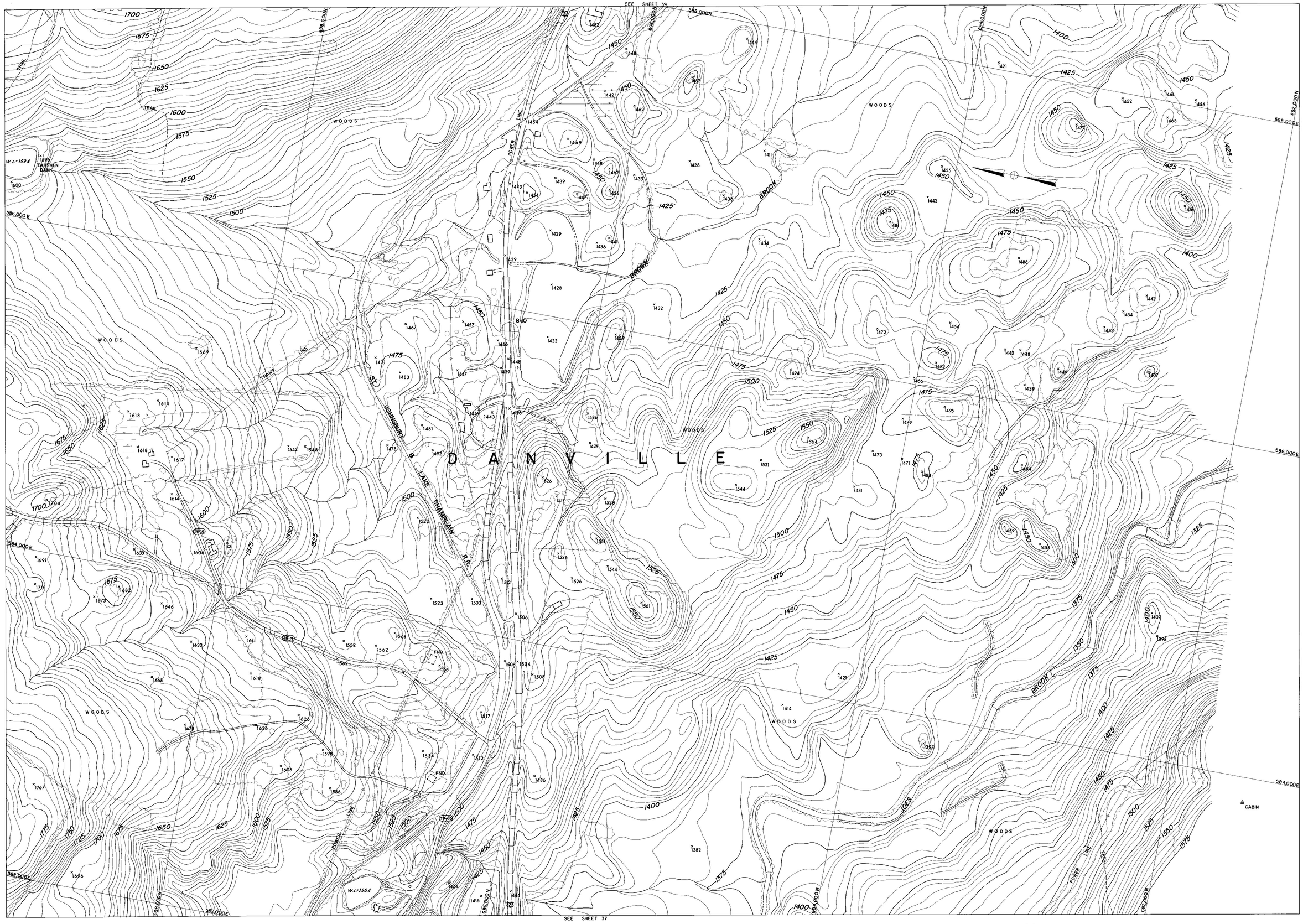

COMPILED BY PHOTOGRAMETRIC METHODS

MOORE SURVEY & MAPPING CORP.

CONTROL BY V.T. GEODETIC SURVEY, U.S.C.&G.S. & M.S.&M. CORP.

Scale: 1 : 2400

200 0 200 400 600 800 feet

CONTOUR INTERVAL 5'

DATUM: MEAN SEA LEVEL 1929

2000' GRID BASED ON VERMONT STATE PLANE COORDINATE SYSTEM

TRANSVERSE MERCATOR PROJECTION

THE STATE OF VERMONT
DEPARTMENT OF HIGHWAYS
MONTPELIER-E.MONTPELIER-BERLIN
PLAIN.-MARSH.-CABOT-DANVILLE
TOPOGRAPHIC MAP

CONTRACT 2-67 DATE OF PHOTOGRAPHY: 5/13/67 5/29/67

SHEET 38 OF 44 SHEETS

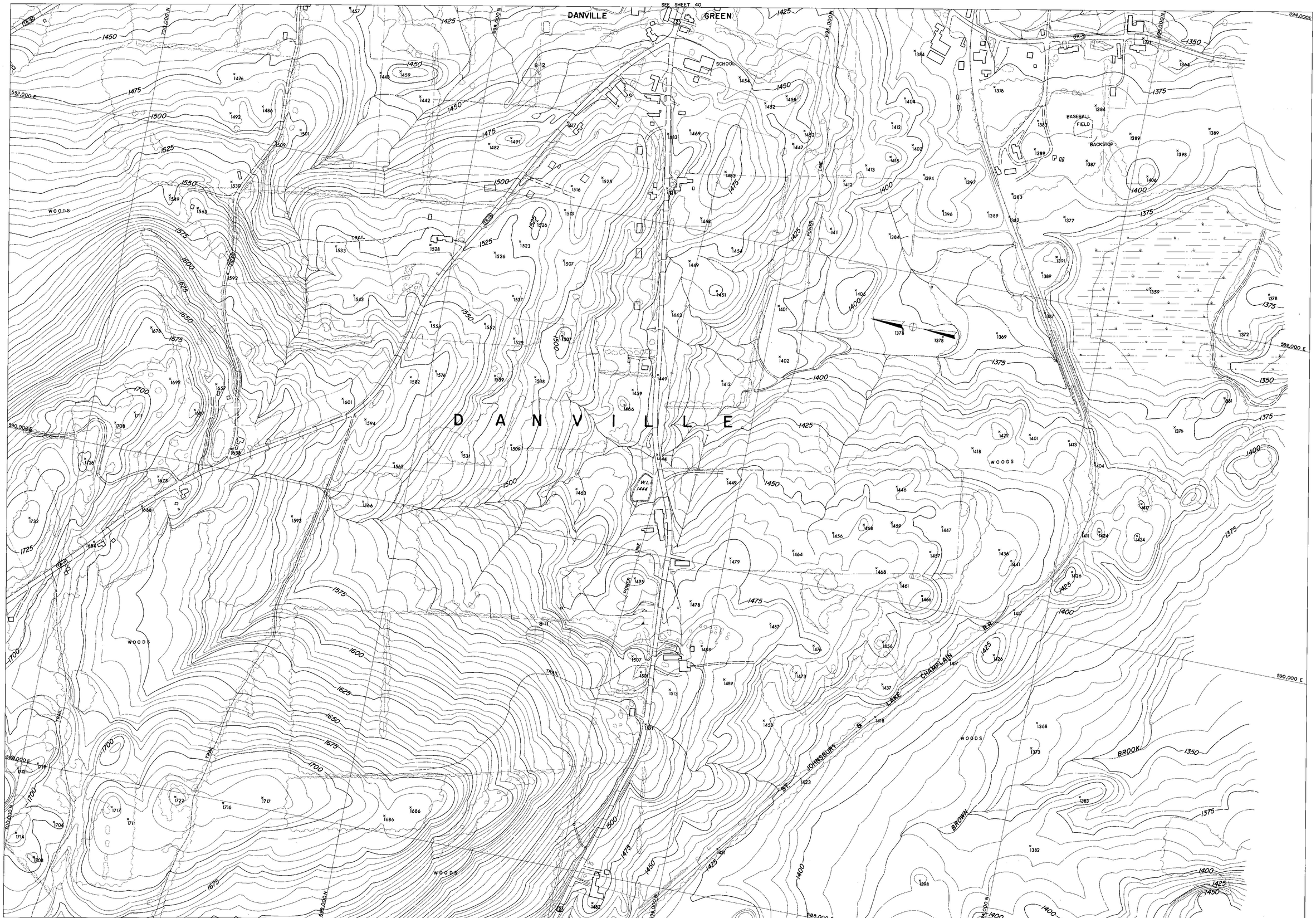

COMPILED BY PHOTOGRAMETRIC METHODS

MOORE SURVEY & MAPPING CORP.

CONTROL BY VT. GEODETIC SURVEY, U.S.C.&G.S. & M.S.&M. CORP.

Scale: 1 : 2400

200 0 200 400 600 800 feet

CONTOUR INTERVAL 5'
DATUM: MEAN SEA LEVEL 1929
2000' GRID BASED ON VERMONT STATE PLANE COORDINATE SYSTEM
TRANSVERSE MERCATOR PROJECTION

THE STATE OF VERMONT
DEPARTMENT OF HIGHWAYS
MONTPELIER–E. MONTPELIER–BERLIN
PLAIN.–MARSH.–CABOT–DANVILLE
TOPOGRAPHIC MAP

CONTRACT 2-67 DATE OF PHOTOGRAPHY: 5/13/67 5/29/67
SHEET 39 OF 44 SHEETS

266

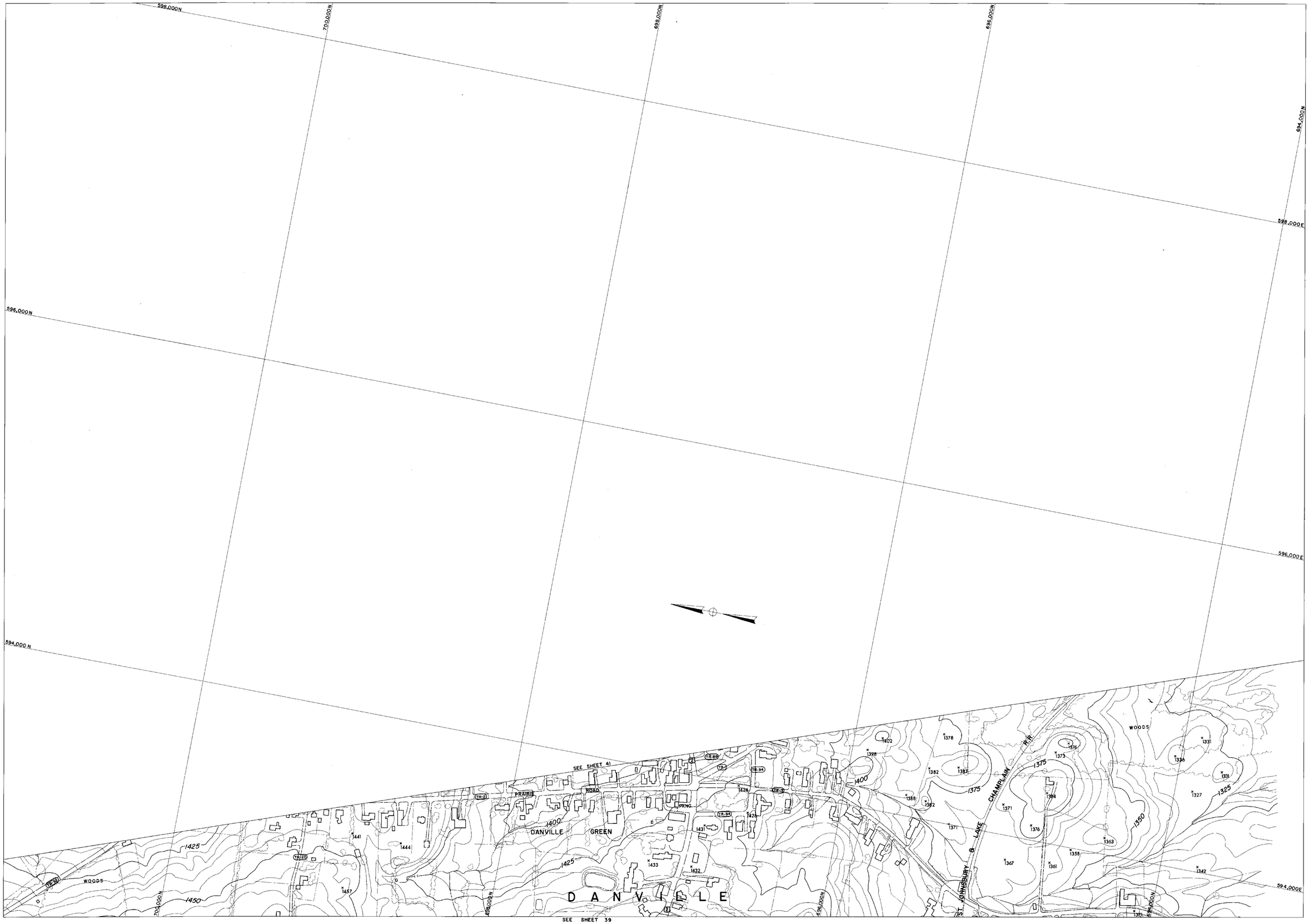

COMPILED BY PHOTOGRAMETRIC METHODS

MOORE SURVEY & MAPPING CORP.

CONTROL BY VT. GEODETIC SURVEY, U.S.C.&G.S. & M.S.&M. CORP.

Scale: 1 : 2400

200 0 200 400 600 800 feet

CONTOUR INTERVAL 5'

DATUM: MEAN SEA LEVEL 1929

2000' GRID BASED ON VERMONT STATE PLANE COORDINATE SYSTEM

TRANSVERSE MERCATOR PROJECTION

THE STATE OF VERMONT
DEPARTMENT OF HIGHWAYS
MONTPELIER-E. MONTPELIER-BERLIN
PLAIN.-MARSH.-CABOT-DANVILLE
TOPOGRAPHIC MAP

CONTRACT 2-67 DATE OF PHOTOGRAPHY: 5/13/67 5/29/67

SHEET 40 OF 44 SHEETS

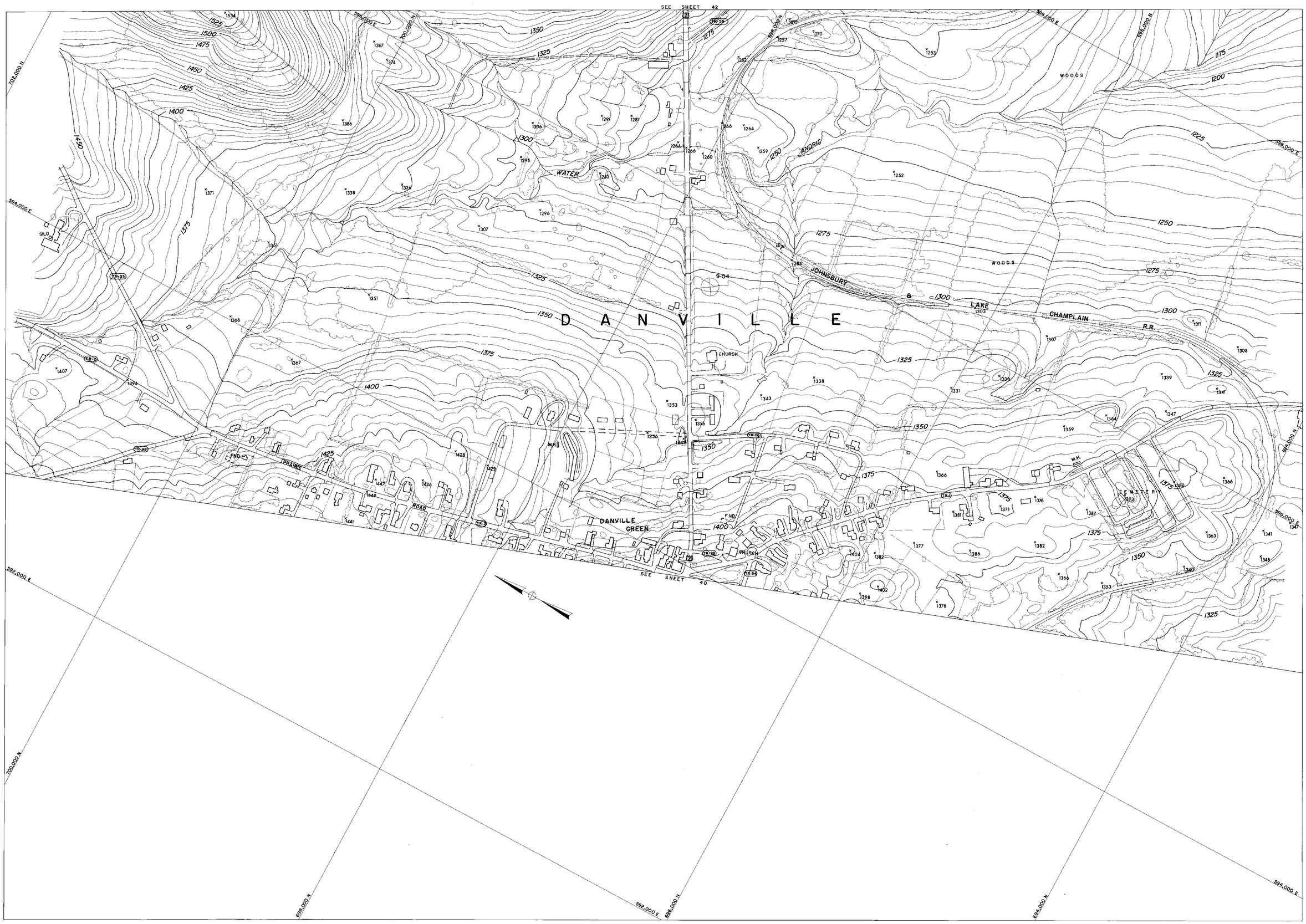

COMPILED BY PHOTOGRAMETRIC METHODS
MOORE SURVEY & MAPPING CORP.
CONTROL BY VT. GEODETIC SURVEY, U.S.C.&G.S. & M.S.&M. CORP.

Scale: 1 : 2400
200 0 200 400 600 800 feet
CONTOUR INTERVAL 5'
DATUM: MEAN SEA LEVEL 1929
2000' GRID BASED ON VERMONT STATE PLANE COORDINATE SYSTEM
TRANSVERSE MERCATOR PROJECTION

THE STATE OF VERMONT
DEPARTMENT OF HIGHWAYS
MONTPELIER–E. MONTPELIER–BERLIN
PLAIN.–MARSH.–CABOT–DANVILLE
TOPOGRAPHIC MAP

CONTRACT 2-67 DATE OF PHOTOGRAPHY: 5/13/67 5/29/67
SHEET 41 OF 44 SHEETS

266

SEE SHEET 43

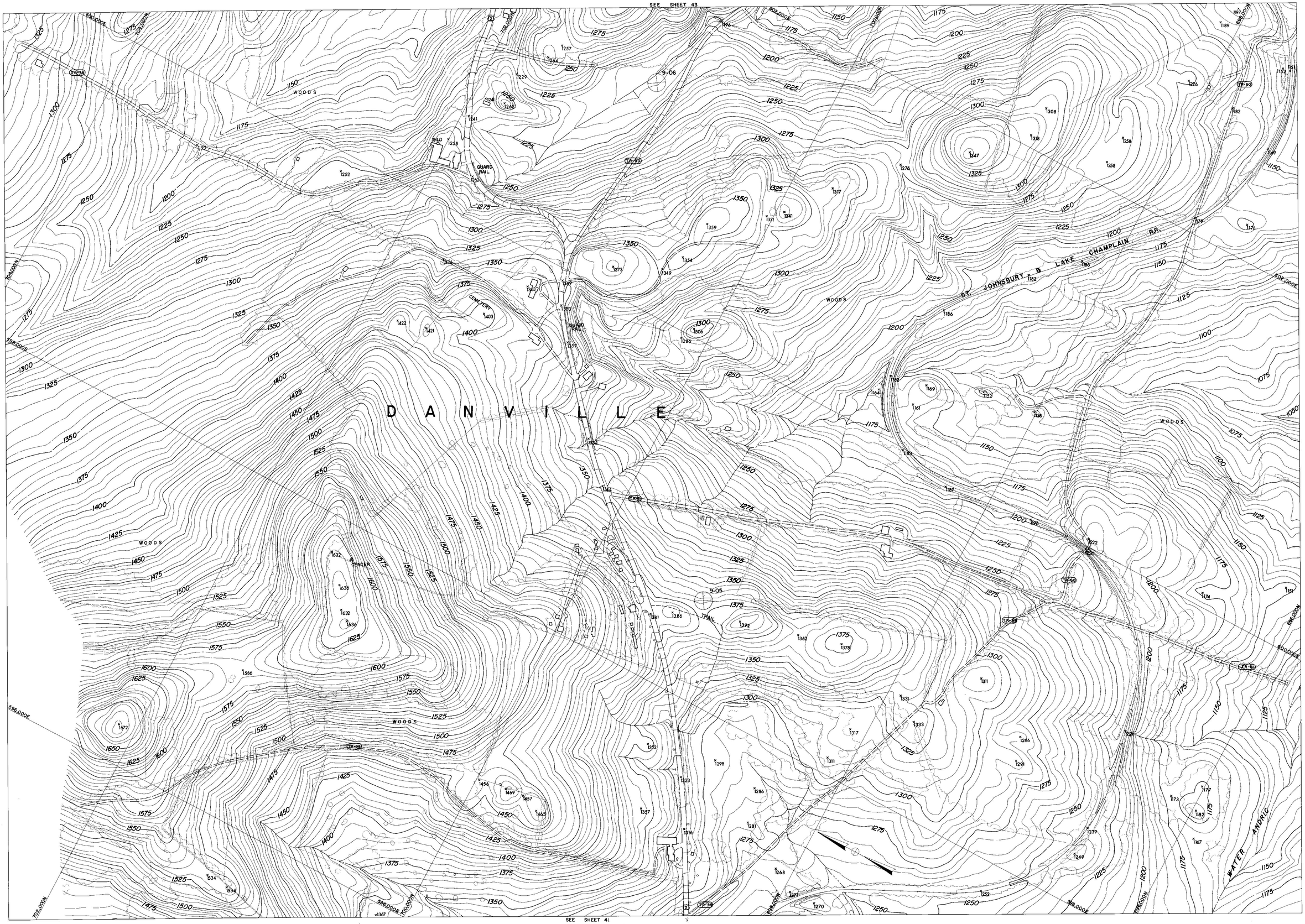

SEE SHEET 41

COMPILED BY PHOTOGRAMETRIC METHODS

MOORE SURVEY & MAPPING CORP.

CONTROL BY VT. GEODETIC SURVEY, U.S.C.&G.S. & M.S.&M. CORP.

Scale: 1 : 2400

200 0 200 400 600 800 feet

CONTOUR INTERVAL 5'

DATUM: MEAN SEA LEVEL 1929

2000' GRID BASED ON VERMONT STATE PLANE COORDINATE SYSTEM
TRANSVERSE MERCATOR PROJECTION

THE STATE OF VERMONT
DEPARTMENT OF HIGHWAYS
MONTPELIER–E. MONTPELIER–BERLIN
PLAIN.–MARSH.–CABOT–DANVILLE
TOPOGRAPHIC MAP

CONTRACT 2-67 DATE OF PHOTOGRAPHY: 5/13/67 5/29/67

SHEET 42 OF 44 SHEETS

266

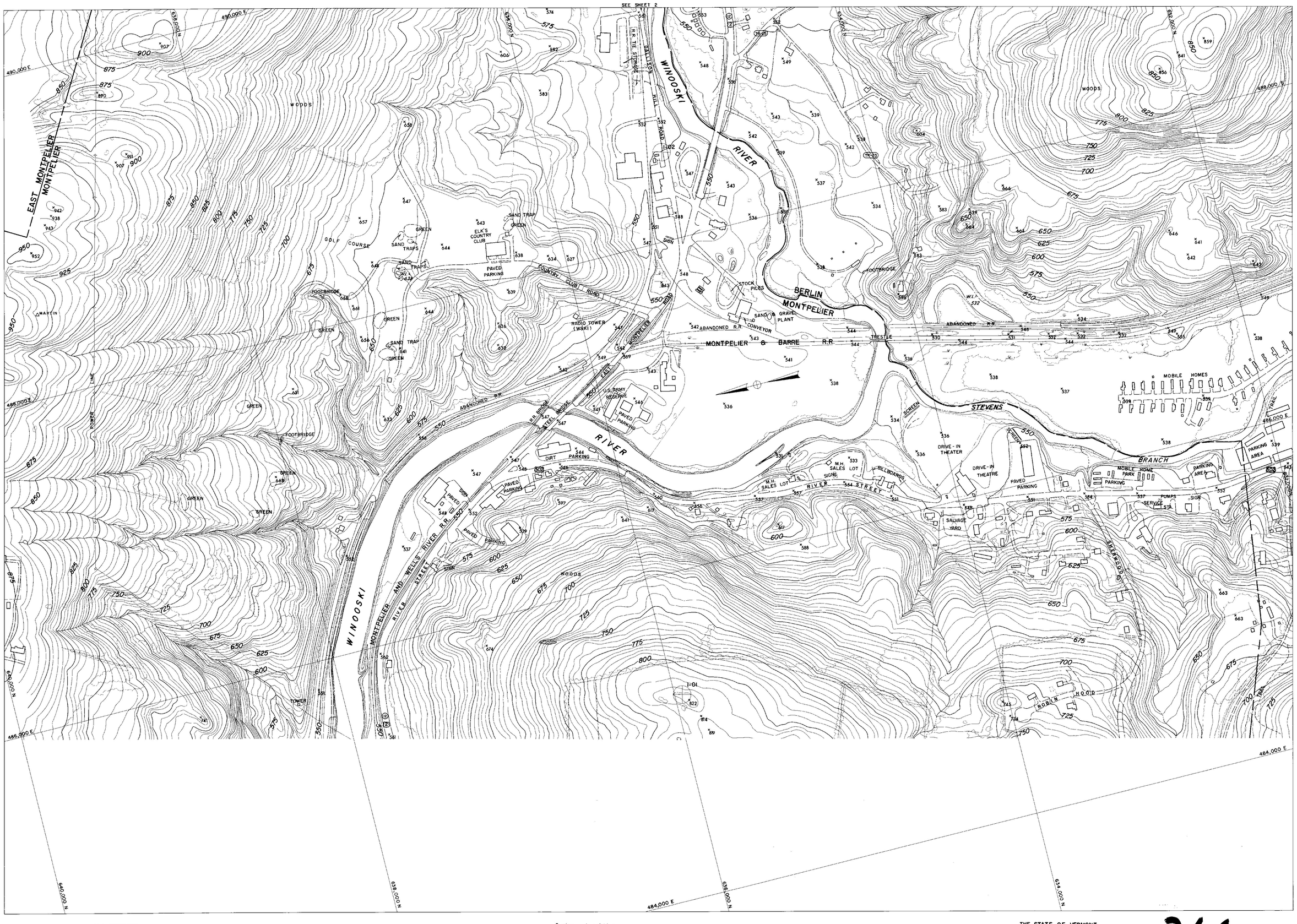

COMPILED BY PHOTOGRAMETRIC METHODS

MOORE SURVEY & MAPPING CORP.

CONTROL BY VT. GEODETIC SURVEY, U.S.C.&G.S. & M.S.&M. CORP.

Scale: 1 : 2400

200 0 200 400 600 800 feet

CONTOUR INTERVAL 5'

DATUM: MEAN SEA LEVEL 1929

2000' GRID BASED ON VERMONT STATE PLANE COORDINATE SYSTEM

TRANSVERSE MERCATOR PROJECTION

THE STATE OF VERMONT
DEPARTMENT OF HIGHWAYS
MONTPELIER–E. MONTPELIER–BERLIN
PLAIN.–MARSH.–CABOT–DANVILLE
TOPOGRAPHIC MAP

CONTRACT 2-67 DATE OF PHOTOGRAPHY: 5/13/67 5/29/67

SHEET 1 OF 44 SHEETS

266

MIDDLEBURY

Spring Map Photogrammetry

1" = 200'

"JPL"

1 of 3

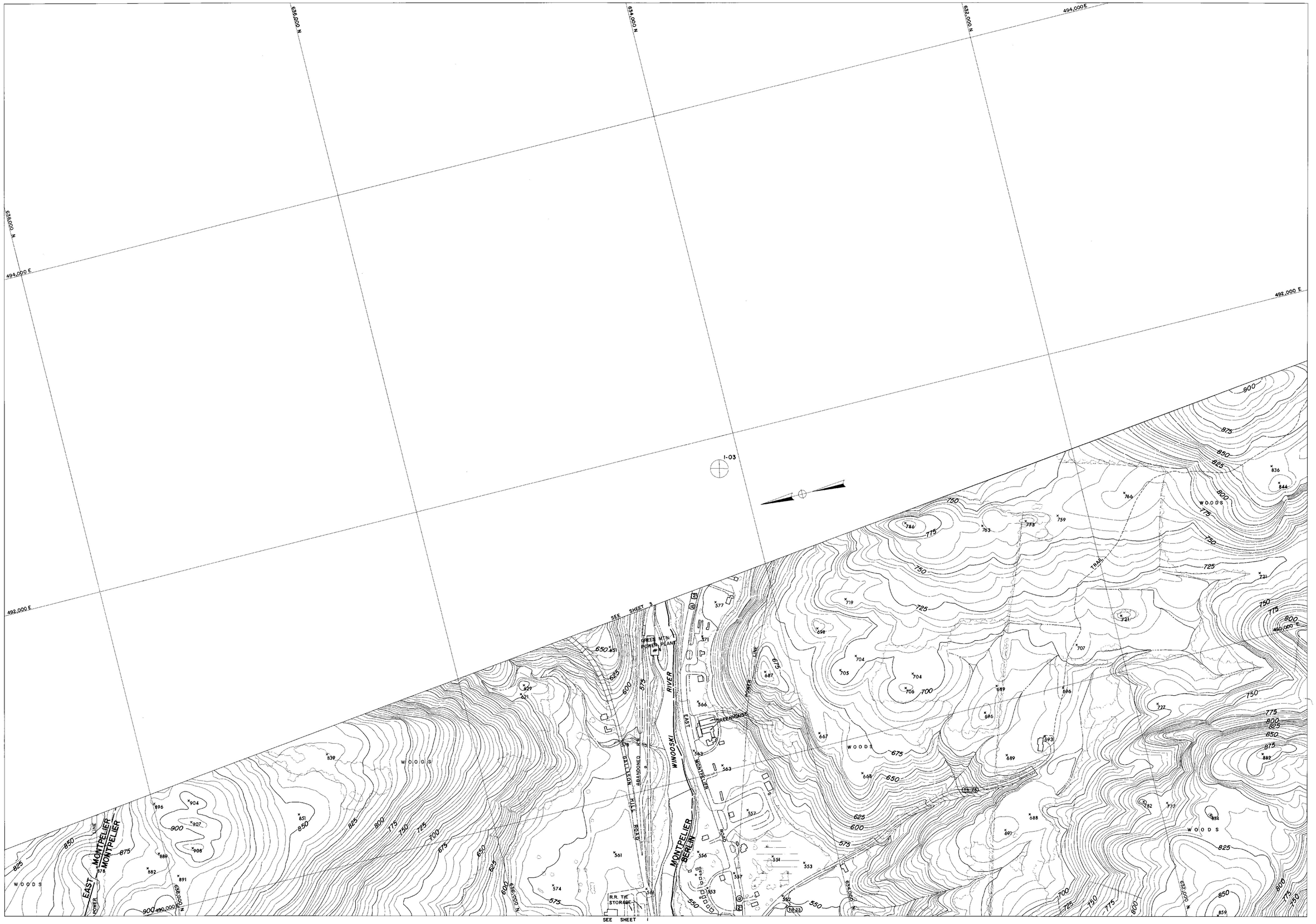

COMPILED BY PHOTOGRAMETRIC METHODS

MOORE SURVEY & MAPPING CORP.

CONTROL BY VT. GEODETIC SURVEY, U.S.C.&G.S. & M.S.&M. CORP.

Scale: 1 : 2400

200 0 200 400 600 800 feet

CONTOUR INTERVAL 5'

DATUM: MEAN SEA LEVEL 1929

2000' GRID BASED ON VERMONT STATE PLANE COORDINATE SYSTEM

TRANSVERSE MERCATOR PROJECTION

THE STATE OF VERMONT
DEPARTMENT OF HIGHWAYS
MONTPELIER–E. MONTPELIER–BERLIN
PLAIN.–MARSH.–CABOT–DANVILLE
TOPOGRAPHIC MAP

CONTRACT 2-67 DATE OF PHOTOGRAPHY: 5/13/67 5/29/67

SHEET 2 OF 44 SHEETS

266

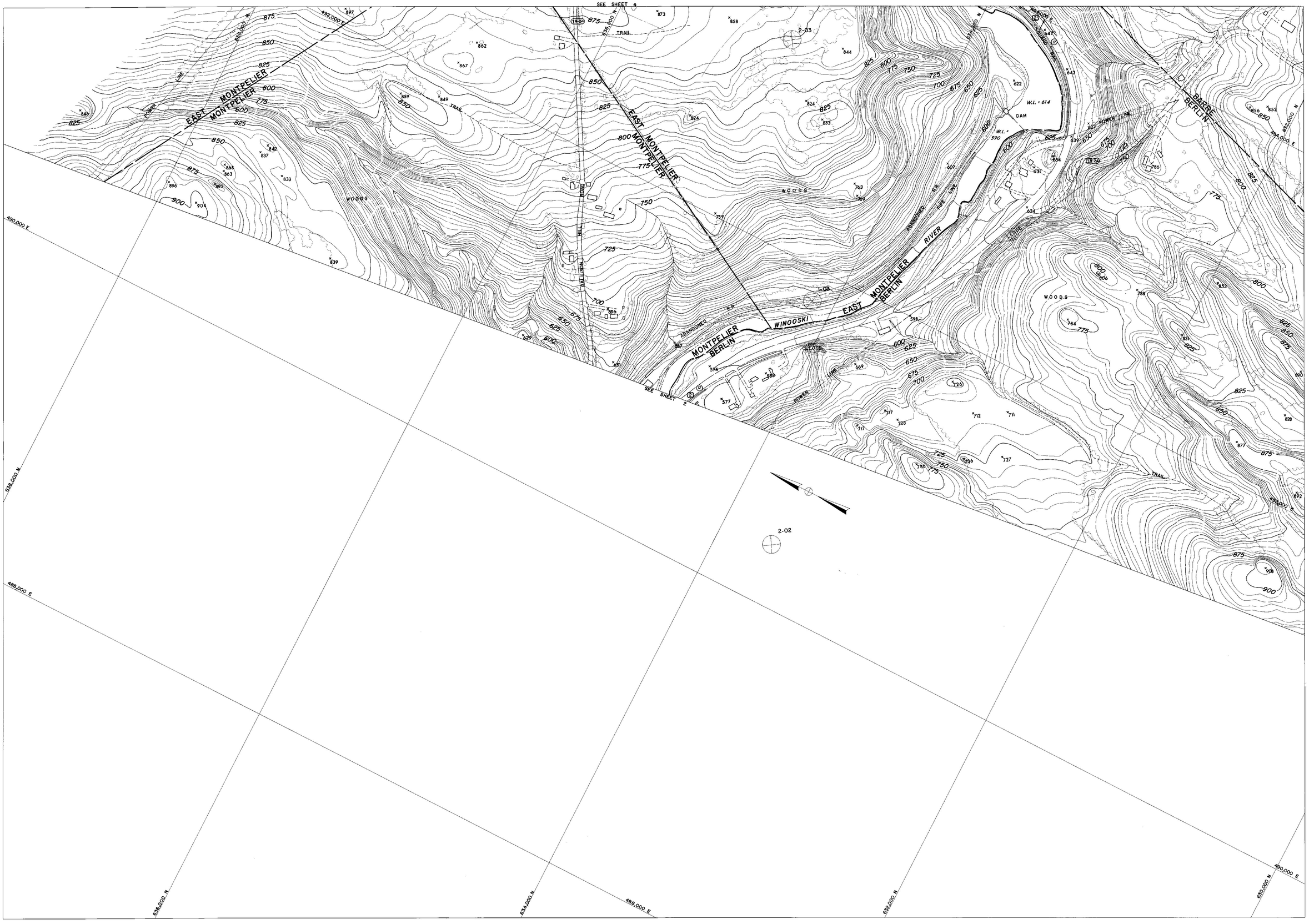

COMPILED BY PHOTOGRAMETRIC METHODS

MOORE SURVEY & MAPPING CORP.

CONTROL BY VT. GEODETIC SURVEY, U.S.C.&G.S. & M.S.&M. CORP.

Scale: 1 : 2400

200 0 200 400 600 800 feet

CONTOUR INTERVAL 5'

DATUM: MEAN SEA LEVEL 1929

2000' GRID BASED ON VERMONT STATE PLANE COORDINATE SYSTEM

TRANSVERSE MERCATOR PROJECTION

THE STATE OF VERMONT
DEPARTMENT OF HIGHWAYS
MONTPELIER – E. MONTPELIER – BERLIN
PLAIN. – MARSH. – CABOT – DANVILLE
TOPOGRAPHIC MAP

CONTRACT 2-67 DATE OF PHOTOGRAPHY: 5/13/67 5/29/67

SHEET 3 OF 44 SHEETS

266

SEE SHEET 5

SEE SHEET 3

COMPILED BY PHOTOGRAMETRIC METHODS

MOORE SURVEY & MAPPING CORP.

CONTROL BY VT. GEODETIC SURVEY, U.S.C.&G.S. & M.S.&M. CORP.

Scale: 1 : 2400

200 0 200 400 600 800 (ft)

CONTOUR INTERVAL 5'

DATUM: MEAN SEA LEVEL 1929

2000' GRID BASED ON VERMONT STATE PLANE COORDINATE SYSTEM

TRANSVERSE MERCATOR PROJECTION

THE STATE OF VERMONT

DEPARTMENT OF HIGHWAYS

MONTPELIER–E. MONTPELIER–BERLIN

PLAIN.–MARSH.–CABOT–DANVILLE

TOPOGRAPHIC MAP

CONTRACT 2-67 DATE OF PHOTOGRAPHY: 5/13/67 5/29/67

SHEET 4 OF 44 SHEETS

266

SEE SHEET 6

SEE SHEET 11

EAST MONTPELIER

BENNETT BROOK

WINOOSKI RIVER

WINOOSKI

ABANDONED R.R. GRADE

ABANDONED ROAD

PIONEER LINE

WOODS

LEDGE

SALVAGE YARD

2-06

2-05

SEE SHEET 4

COMPILED BY PHOTOGRAMETRIC METHODS

MOORE SURVEY & MAPPING CORP.

CONTROL BY VT. GEODETIC SURVEY, U.S.C.&G.S. & M.S.&M. CORP.

Scale: 1 : 2400

200 0 200 400 600 800 feet

CONTOUR INTERVAL 5'

DATUM: MEAN SEA LEVEL 1929

2000' GRID BASED ON VERMONT STATE PLANE COORDINATE SYSTEM

TRANSVERSE MERCATOR PROJECTION

THE STATE OF VERMONT
DEPARTMENT OF HIGHWAYS
MONTPELIER–E. MONTPELIER–BERLIN
PLAIN.–MARSH.–CABOT–DANVILLE
TOPOGRAPHIC MAP

CONTRACT 2-67 DATE OF PHOTOGRAPHY: 5/13/67 5/29/67

SHEET 5 OF 44 SHEETS

266

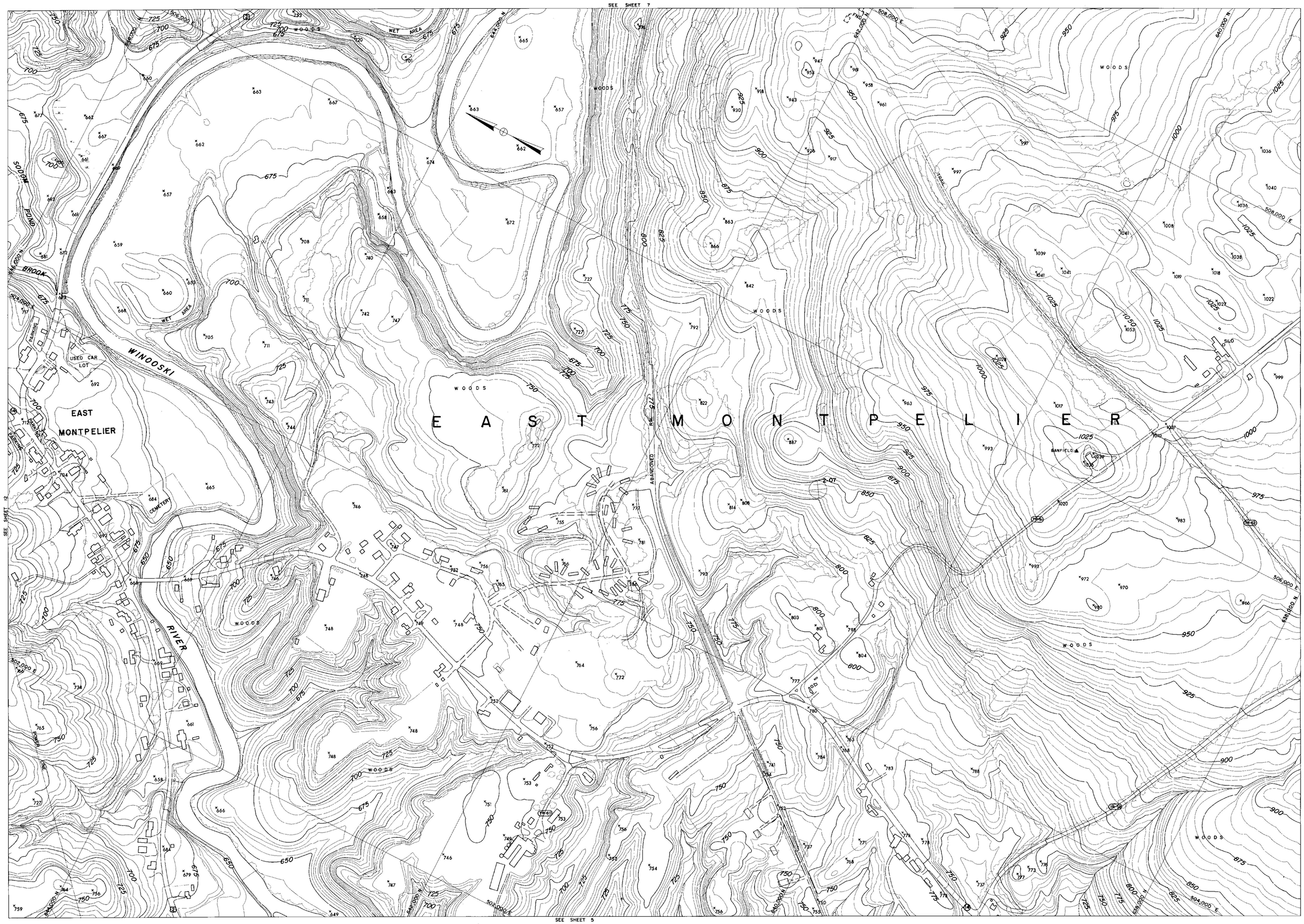

COMPILED BY PHOTOGRAMETRIC METHODS

MOORE SURVEY & MAPPING CORP.

CONTROL BY VT. GEODETIC SURVEY, U.S.C.&G.S. & M.S.&M. CORP.

Scale: 1 : 2400

200 0 200 400 600 800 feet

CONTOUR INTERVAL 5'

DATUM: MEAN SEA LEVEL 1929

2000' GRID BASED ON VERMONT STATE PLANE COORDINATE SYSTEM

TRANSVERSE MERCATOR PROJECTION

THE STATE OF VERMONT
DEPARTMENT OF HIGHWAYS
MONTPELIER–E. MONTPELIER–BERLIN
PLAIN.–MARSH.–CABOT–DANVILLE
TOPOGRAPHIC MAP

CONTRACT 2-67 DATE OF PHOTOGRAPHY: 5/13/67 5/29/67

SHEET 6 OF 44 SHEETS

266

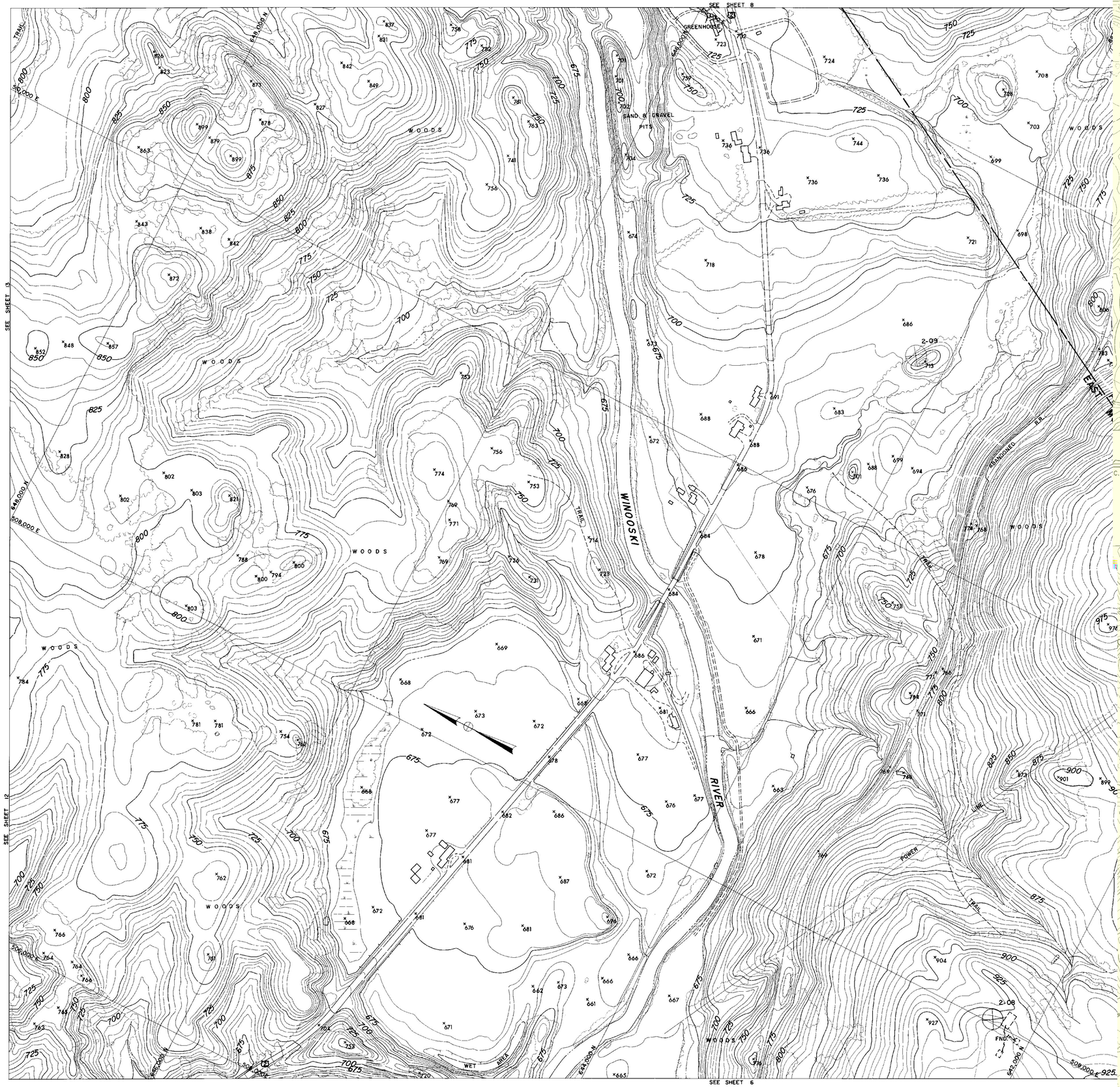

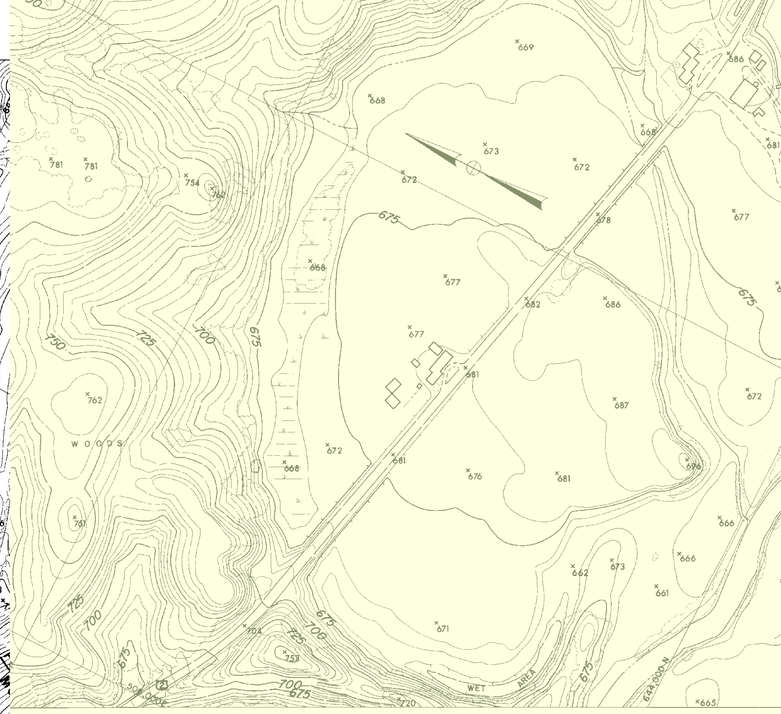

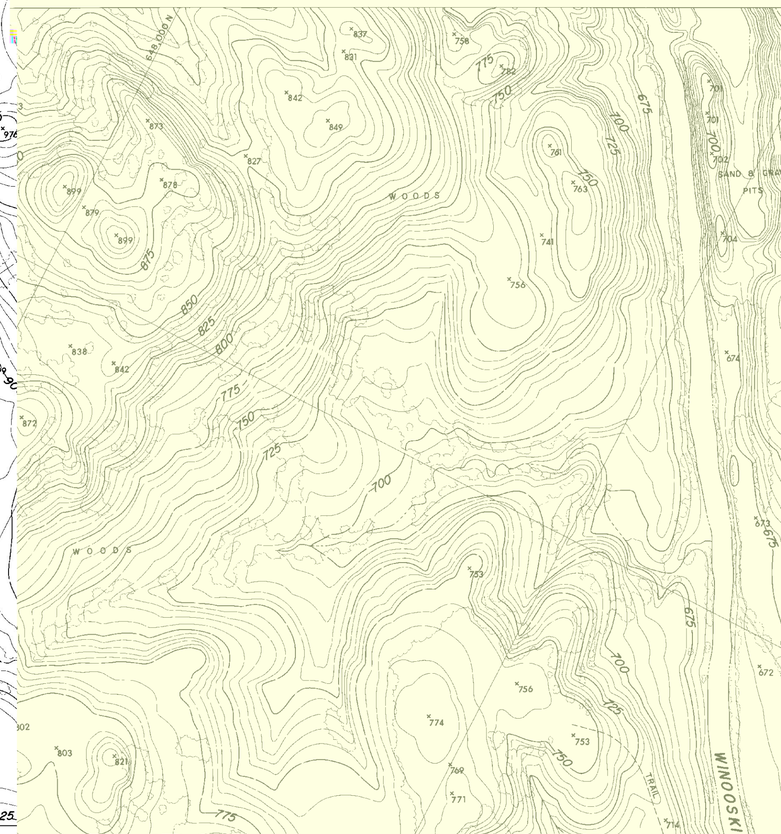

COMPILED BY PHOTOGRAMETRIC METHODS
MOORE SURVEY & MAPPING CORP.
CONTROL BY VT. GEODETIC SURVEY, U.S.C.&G.S. & M.S.B.M. CORP.

Scale: 1 : 2400
200 0 200 400 600 800 feet
CONTOUR INTERVAL 5'
DATUM: MEAN SEA LEVEL 1929
2000' GRID BASED ON VERMONT STATE PLANE COORDINATE SYSTEM
TRANSVERSE MERCATOR PROJECTION



COMPILED BY PHOTOGRAMETRIC METHODS

MOORE SURVEY & MAPPING CORP.

CONTROL BY VT. GEODETIC SURVEY, U.S.C.&G.S. & M.S.&M. CORP.

Scale: 1 : 2400

200 0 200 400 600 800 feet

CONTOUR INTERVAL 5'
DATUM: MEAN SEA LEVEL 1929
2000' GRID BASED ON VERMONT STATE PLANE COORDINATE SYSTEM
TRANSVERSE MERCATOR PROJECTION

THE STATE OF VERMONT
DEPARTMENT OF HIGHWAYS
MONTPELIER–E. MONTPELIER–BERLIN
PLAIN.–MARSH.–CABOT–DANVILLE
TOPOGRAPHIC MAP

CONTRACT 2-67 DATE OF PHOTOGRAPHY: 5/13/67 5/29/67
SHEET 8 OF 44 SHEETS

266

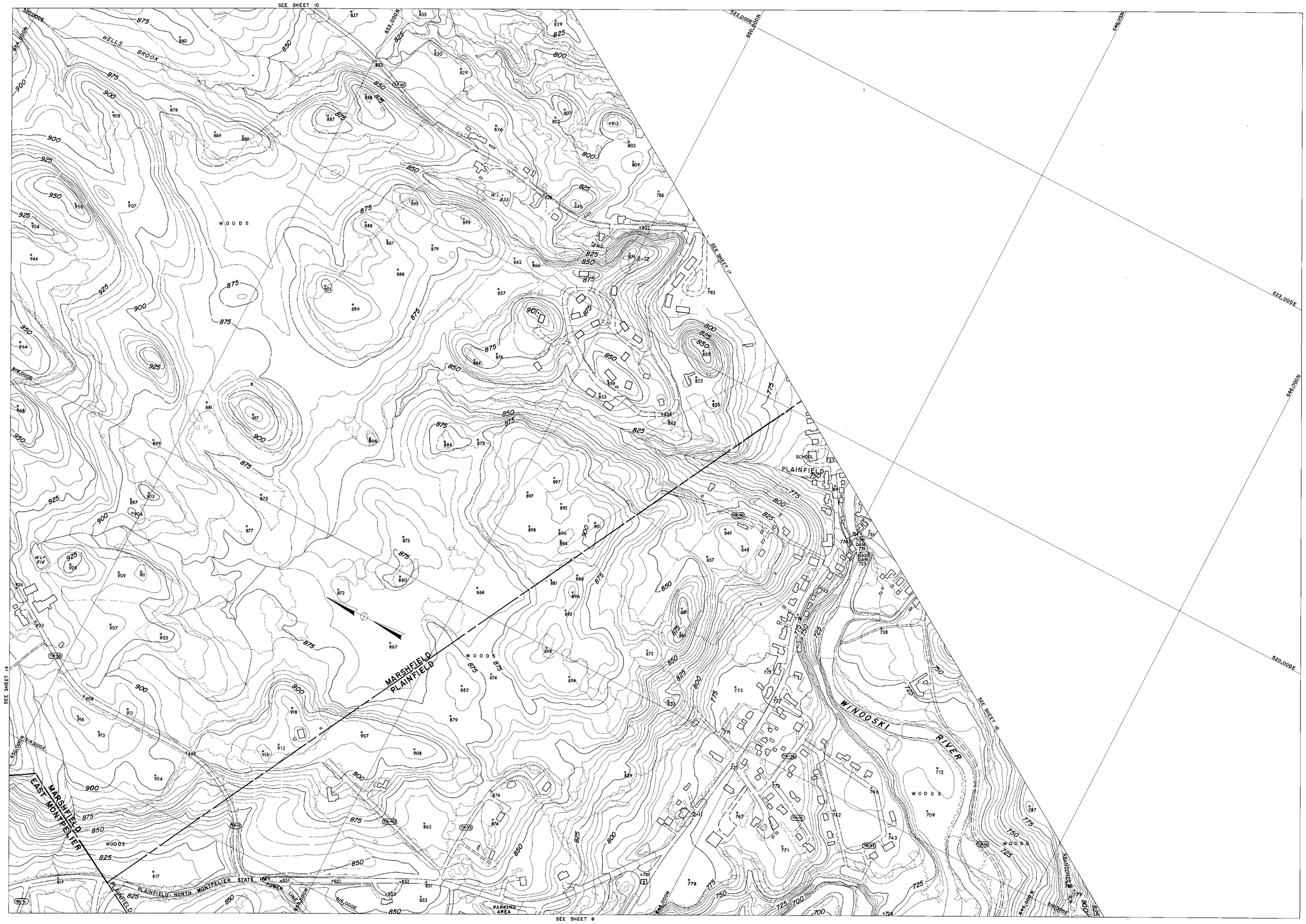

COMPILED BY PHOTOGRAMETRIC METHODS
MOORE SURVEY & MAPPING CORP.
CONTROL BY VT. GEODETIC SURVEY, U.S.C.&G.S. & M.S.&M. CORP.

Scale: 1 : 2400
200 0 200 400 600 800 feet
CONTOUR INTERVAL 5'
DATUM: MEAN SEA LEVEL 1929
2000' GRID BASED ON VERMONT STATE PLANE COORDINATE SYSTEM
TRANSVERSE MERCATOR PROJECTION

THE STATE OF VERMONT
DEPARTMENT OF HIGHWAYS
MONTPELIER-E. MONTPELIER-BERLIN
PLAIN.-MARSH.-CABOT-DANVILLE
TOPOGRAPHIC MAP

CONTRACT 2-67 DATE OF PHOTOGRAPHY: 5/13/67 5/29/67
SHEET 9 OF 44 SHEETS

266

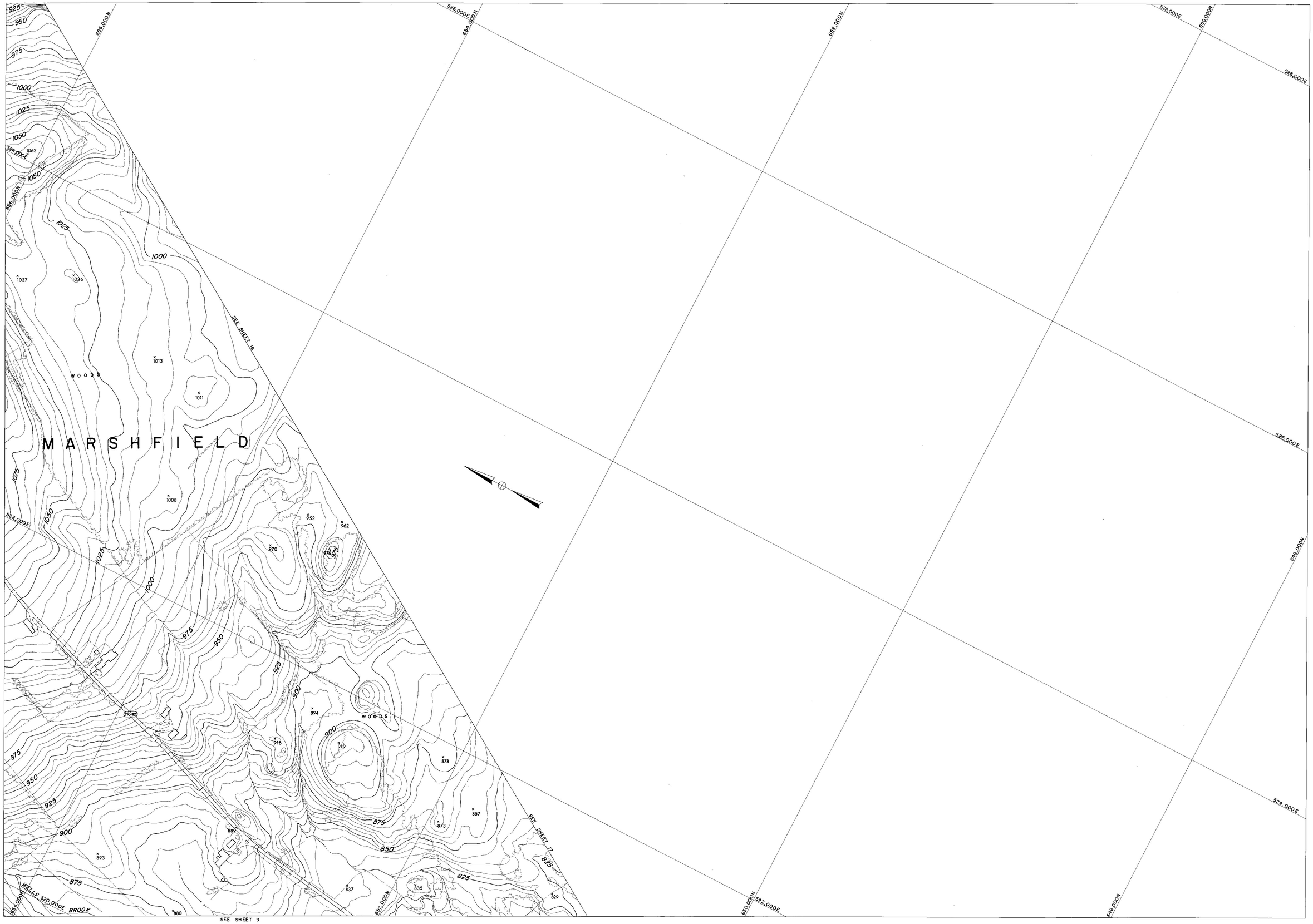

COMPILED BY PHOTOGRAMETRIC METHODS

MOORE SURVEY & MAPPING CORP.

CONTROL BY VT. GEODETIC SURVEY, U.S.C.&G.S. & M.S.&M. CORP.

Scale: 1 : 2400

200 0 200 400 600 800 feet

CONTOUR INTERVAL 5'

DATUM: MEAN SEA LEVEL 1929

2000' GRID BASED ON VERMONT STATE PLANE COORDINATE SYSTEM

TRANSVERSE MERCATOR PROJECTION

THE STATE OF VERMONT
DEPARTMENT OF HIGHWAYS
MONTPELIER--E. MONTPELIER-BERLIN
PLAIN.-MARSH.-CABOT-DANVILLE
TOPOGRAPHIC MAP

CONTRACT 2-67 DATE OF PHOTOGRAPHY: 5/13/67 5/29/67

SHEET 10 OF 44 SHEETS

266

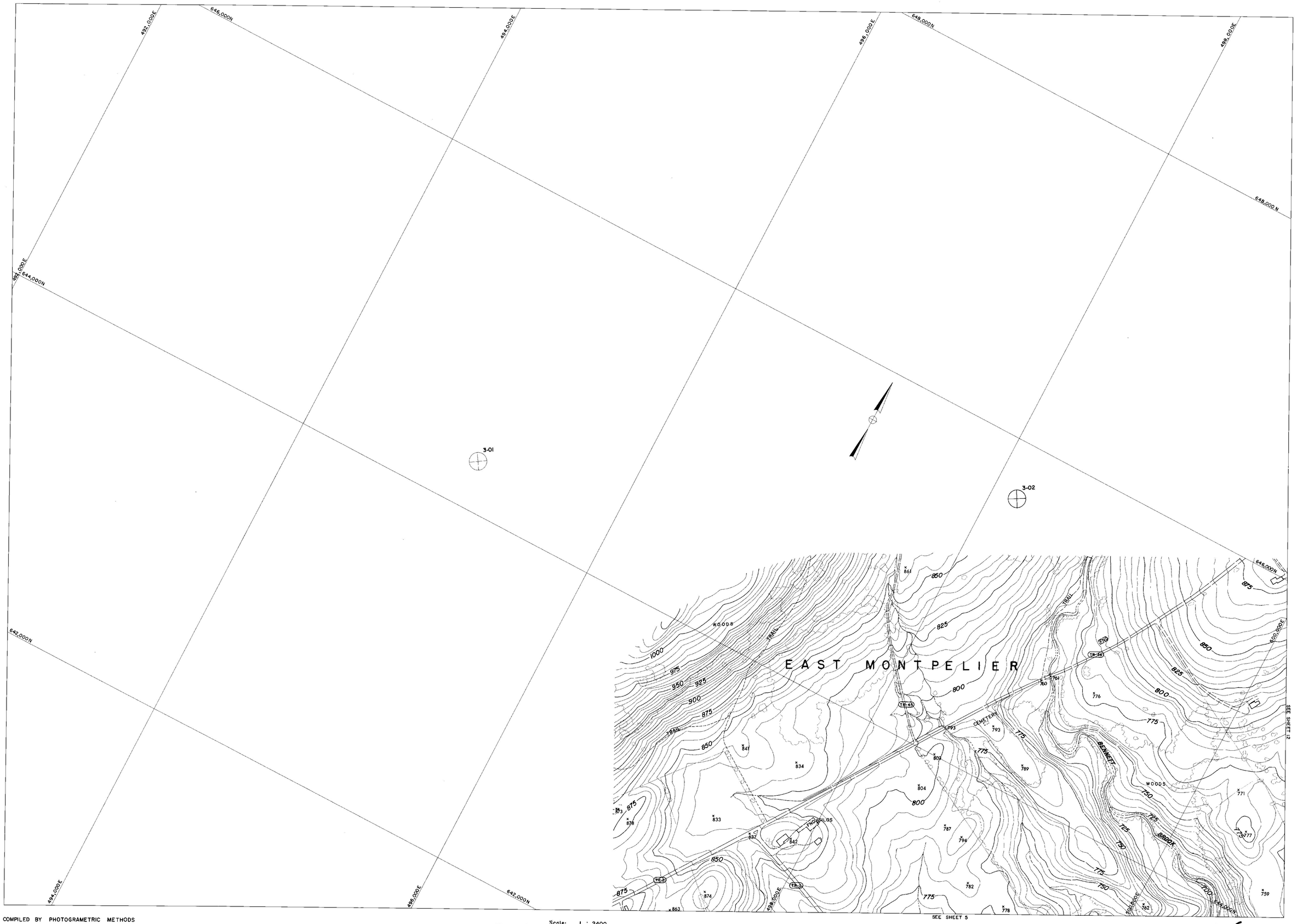

COMPILED BY PHOTOGRAMETRIC METHODS
MOORE SURVEY & MAPPING CORP.
CONTROL BY VT. GEODETIC SURVEY, U.S.C.&G.S. & M.S.&M. CORP.

Scale: 1 : 2400
200 0 200 400 600 800 feet
CONTOUR INTERVAL 5'
DATUM: MEAN SEA LEVEL 1929
2000' GRID BASED ON VERMONT STATE PLANE COORDINATE SYSTEM
TRANSVERSE MERCATOR PROJECTION

THE STATE OF VERMONT
DEPARTMENT OF HIGHWAYS
MONTPELIER–E. MONTPELIER–BERLIN
PLAIN.–MARSH.–CABOT–DANVILLE
TOPOGRAPHIC MAP

CONTRACT 2-67 DATE OF PHOTOGRAPHY: 5/13/67 5/29/67
SHEET 11 OF 44 SHEETS

266

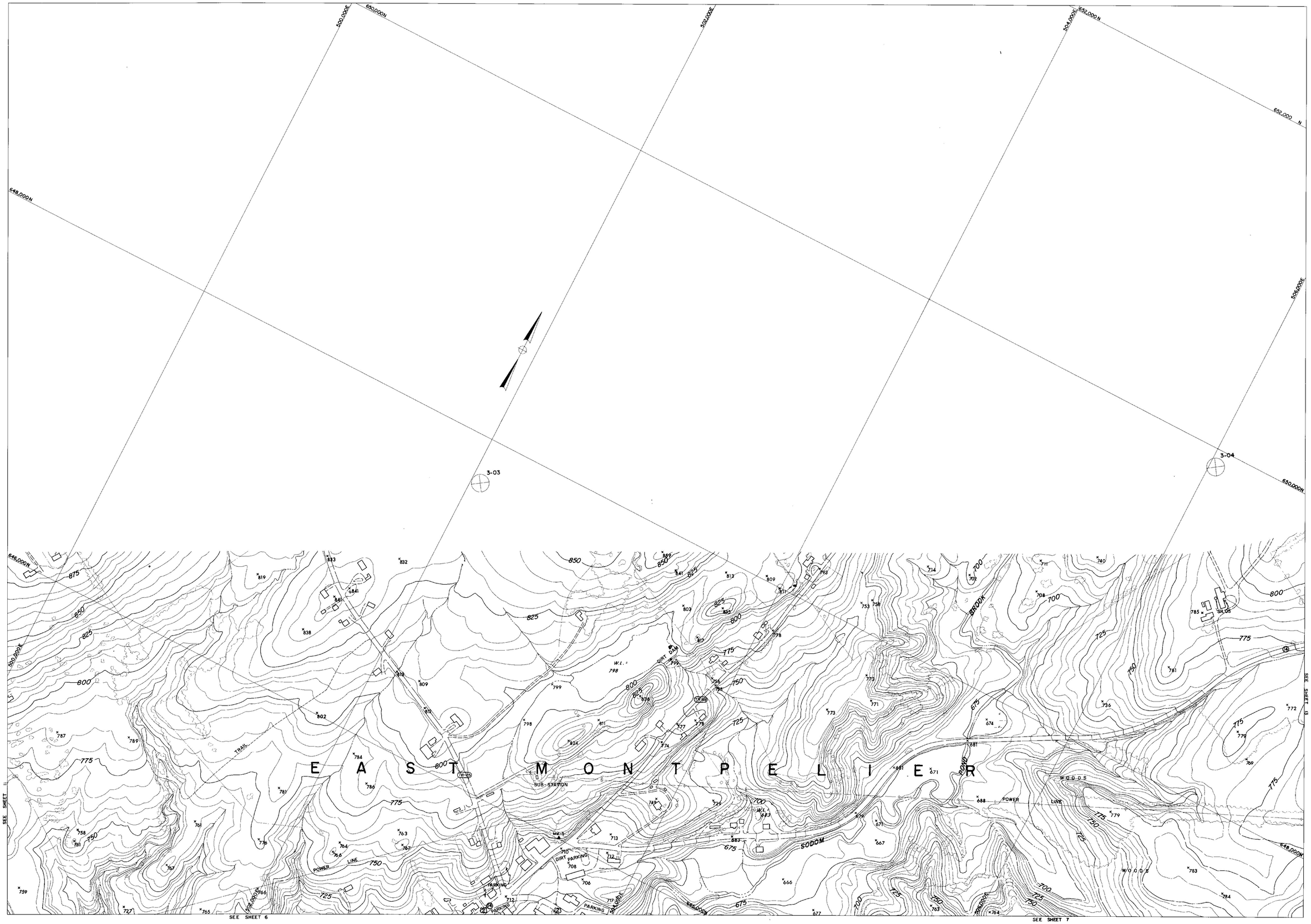

COMPILED BY PHOTOGRAMETRIC METHODS

MOORE SURVEY & MAPPING CORP.

CONTROL BY VT. GEODETIC SURVEY, U.S.C.&G.S. & M.S.B.M. CORP.

Scale: 1 : 2400

200 0 200 400 600 800 feet

CONTOUR INTERVAL 5'

DATUM: MEAN SEA LEVEL 1929

2000' GRID BASED ON VERMONT STATE PLANE COORDINATE SYSTEM

TRANSVERSE MERCATOR PROJECTION

THE STATE OF VERMONT
DEPARTMENT OF HIGHWAYS
MONTPELIER–E. MONTPELIER–BERLIN
PLAIN.–MARSH.–CABOT–DANVILLE
TOPOGRAPHIC MAP

CONTRACT 2-67 DATE OF PHOTOGRAPHY: 5/13/67 5/29/67

SHEET 12 OF 44 SHEETS

266

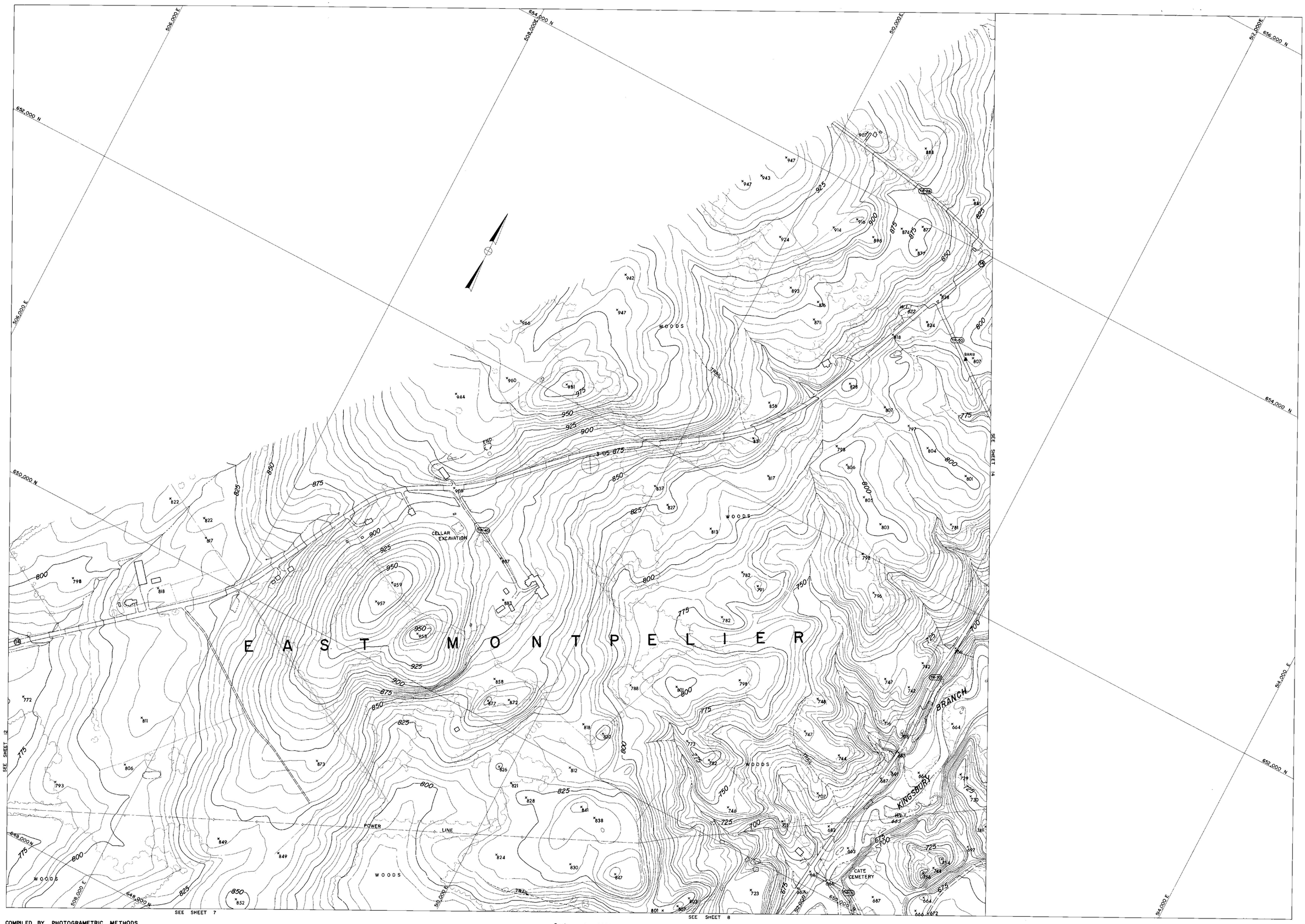

COMPILED BY PHOTOGRAMETRIC METHODS

MOORE SURVEY & MAPPING CORP.

CONTROL BY VT. GEODETIC SURVEY, U.S.C.&G.S. & M.S.&M. CORP.

Scale: 1 : 2400

200 0 200 400 600 800 feet

CONTOUR INTERVAL 5'

DATUM: MEAN SEA LEVEL 1929

2000' GRID BASED ON VERMONT STATE PLANE COORDINATE SYSTEM

TRANSVERSE MERCATOR PROJECTION

THE STATE OF VERMONT
DEPARTMENT OF HIGHWAYS
MONTPELIER–E. MONTPELIER–BERLIN
PLAIN.–MARSH.–CABOT–DANVILLE
TOPOGRAPHIC MAP

CONTRACT 2-67 DATE OF PHOTOGRAPHY: 5/13/67 5/29/67

SHEET 13 OF 44 SHEETS

266

COMPILED BY PHOTOGRAMETRIC METHODS

MOORE SURVEY & MAPPING CORP.

CONTROL BY VT. GEODETIC SURVEY, U.S.C.&G.S. & M.S.&M. CORP.

Scale: 1 : 2400

200 0 200 400 600 800 feet

CONTOUR INTERVAL 5'

DATUM: MEAN SEA LEVEL 1929

2000' GRID BASED ON VERMONT STATE PLANE COORDINATE SYSTEM

TRANSVERSE MERCATOR PROJECTION

THE STATE OF VERMONT
DEPARTMENT OF HIGHWAYS
MONTPELIER-E. MONTPELIER-BERLIN
PLAIN.-MARSH.-CABOT-DANVILLE
TOPOGRAPHIC MAP

CONTRACT 2-67 DATE OF PHOTOGRAPHY: 5/13/67 5/29/67

SHEET 14 OF 44 SHEETS

266

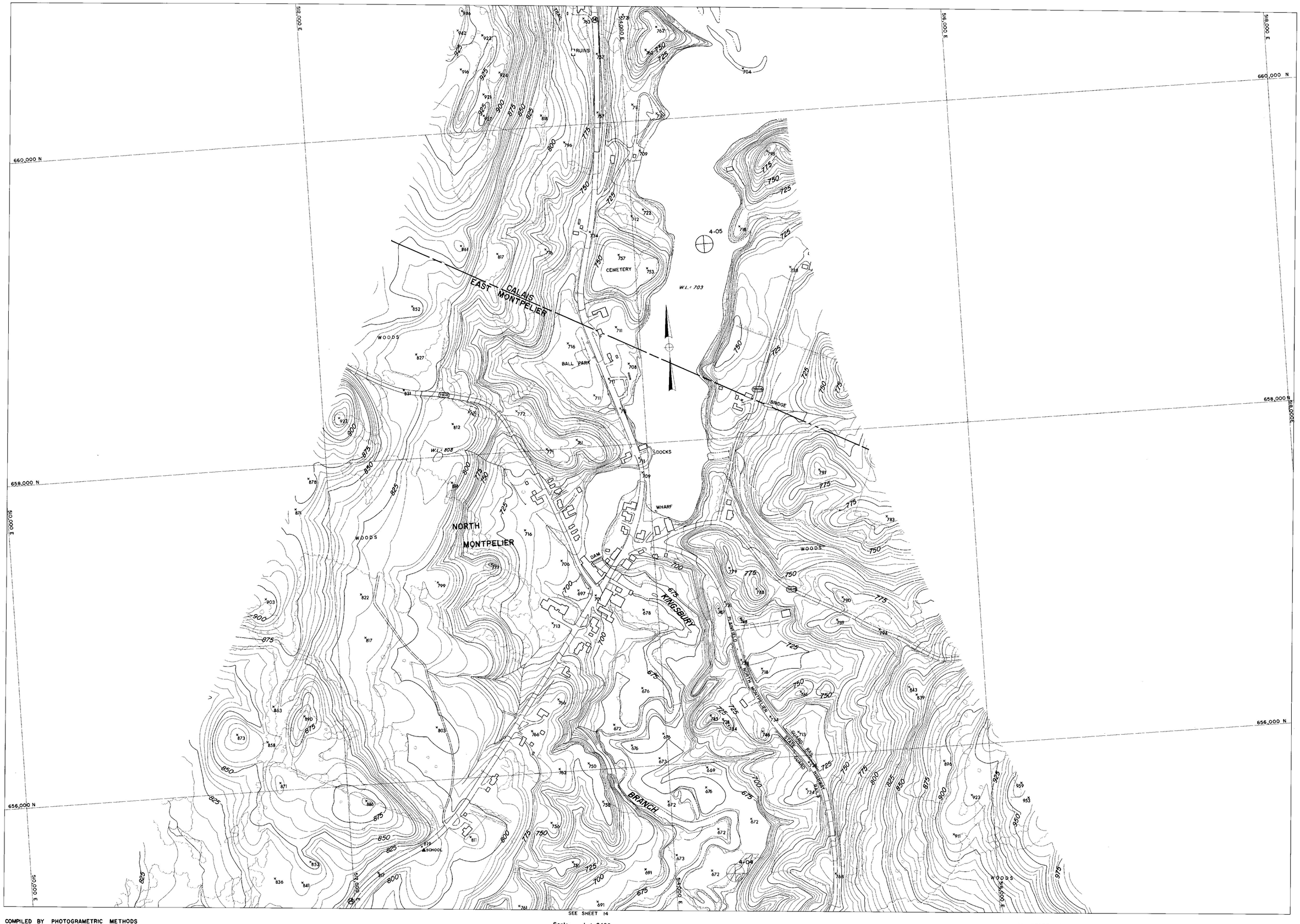

SEE SHEET 14

COMPILED BY PHOTOGRAMETRIC METHODS

MOORE SURVEY & MAPPING CORP.

CONTROL BY VT. GEODETIC SURVEY, U.S.C.&G.S. & M.S.&M. CORP.

Scale: 1 : 2400

200 0 200 400 600 800 feet

CONTOUR INTERVAL 5'

DATUM: MEAN SEA LEVEL 1929

2000' GRID BASED ON VERMONT STATE PLANE COORDINATE SYSTEM

TRANSVERSE MERCATOR PROJECTION

THE STATE OF VERMONT
DEPARTMENT OF HIGHWAYS
MONTPELIER-E. MONTPELIER-BERLIN
PLAIN.-MARSH.-CABOT-DANVILLE
TOPOGRAPHIC MAP

CONTRACT 2-67 DATE OF PHOTOGRAPHY: 5/13/67 5/29/67

SHEET 15 OF 44 SHEETS

266

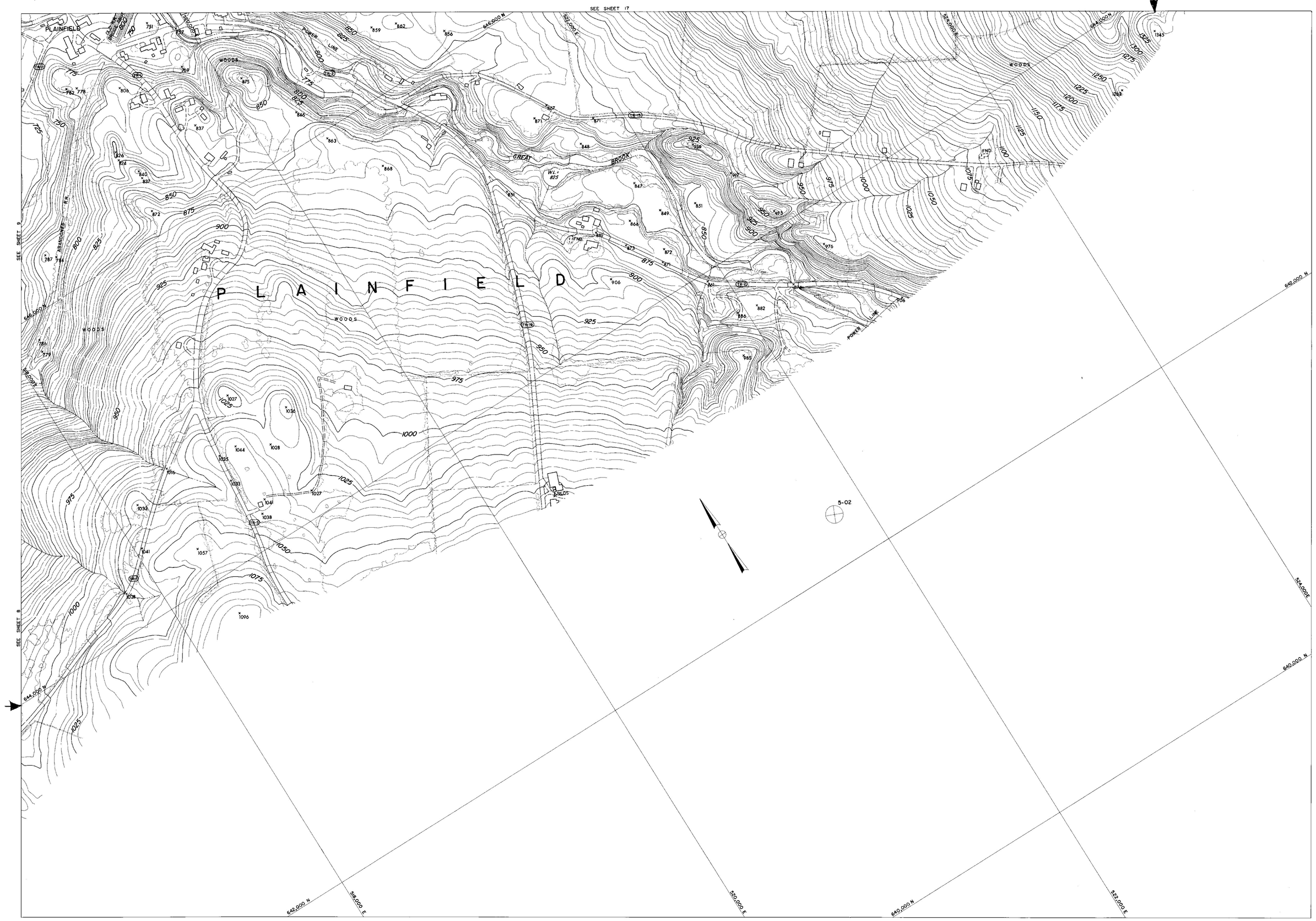

COMPILED BY PHOTOGRAMETRIC METHODS

MOORE SURVEY & MAPPING CORP.

CONTROL BY VT. GEODETIC SURVEY, U.S.C.&G.S. & M.S.&M. CORP.

Scale: 1 : 2400

200 0 200 400 600 800 feet

CONTOUR INTERVAL 5'

DATUM: MEAN SEA LEVEL 1929

2000' GRID BASED ON VERMONT STATE PLANE COORDINATE SYSTEM

TRANSVERSE MERCATOR PROJECTION

THE STATE OF VERMONT
DEPARTMENT OF HIGHWAYS
MONTPELIER—E. MONTPELIER—BERLIN
PLAIN.—MARSH.—CABOT—DANVILLE
TOPOGRAPHIC MAP

CONTRACT 2-67 DATE OF PHOTOGRAPHY: 5/13/67 5/29/67

SHEET 16 OF 44 SHEETS

266

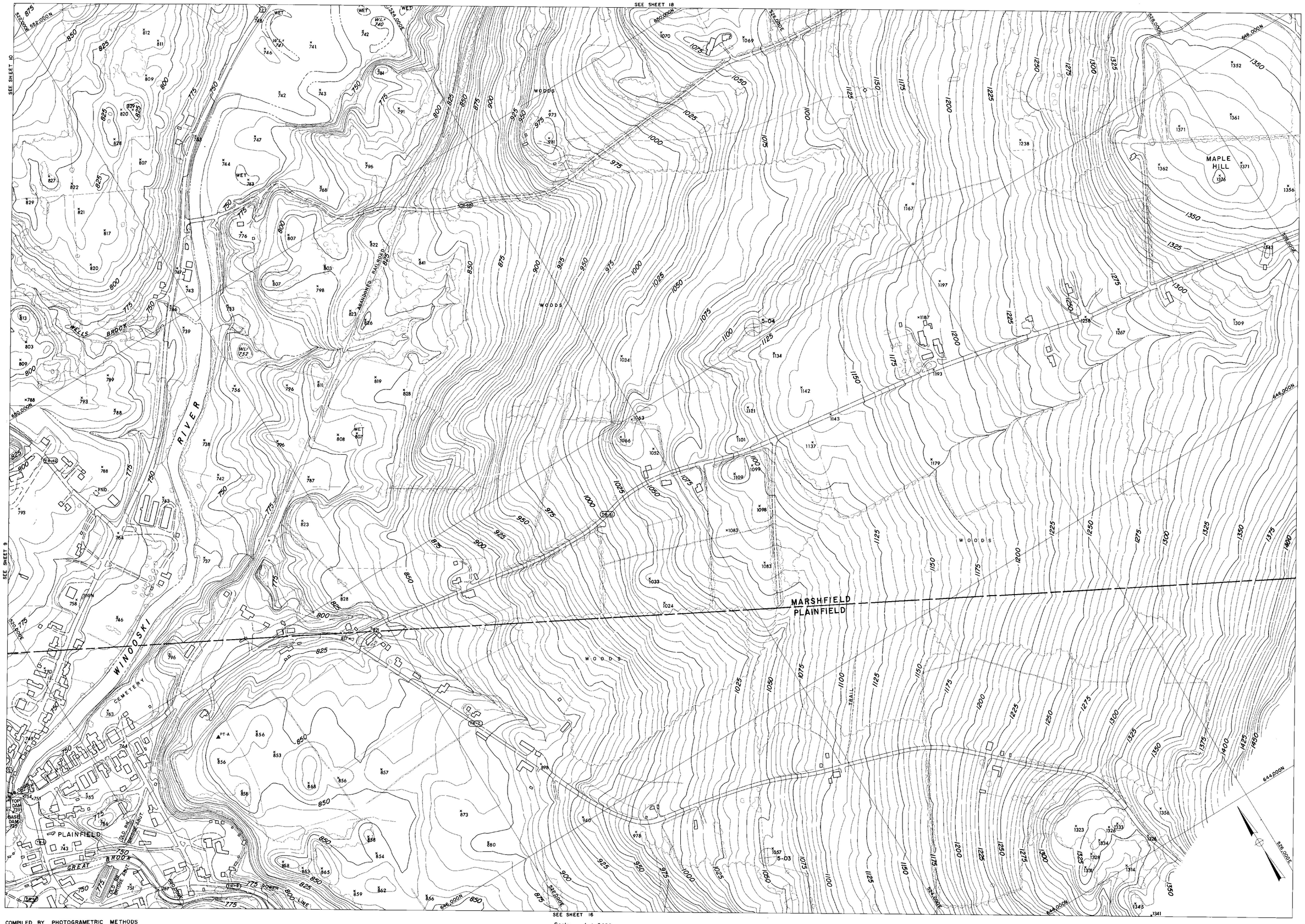

COMPILED BY PHOTOGRAMETRIC METHODS

MOORE SURVEY & MAPPING CORP.

CONTROL BY VT. GEODETIC SURVEY, U.S.C.&G.S. & M.S.&M. CORP.

Scale: 1 : 2400

200 0 200 400 600 800 feet

CONTOUR INTERVAL 5'

DATUM: MEAN SEA LEVEL 1929

2000' GRID BASED ON VERMONT STATE PLANE COORDINATE SYSTEM

TRANSVERSE MERCATOR PROJECTION

THE STATE OF VERMONT
DEPARTMENT OF HIGHWAYS
MONTPELIER-E. MONTPELIER-BERLIN
PLAIN.-MARSH.-CABOT-DANVILLE
TOPOGRAPHIC MAP

CONTRACT 2-67 DATE OF PHOTOGRAPHY: 5/13/67 5/29/67

SHEET 17 OF 44 SHEETS

266

SEE SHEET 19

SEE SHEET 10

MARSHFIELD

SEE SHEET 17

COMPILED BY PHOTOGRAMETRIC METHODS

MOORE SURVEY & MAPPING CORP.

CONTROL BY V.T. GEODETIC SURVEY, U.S.C.&G.S. & M.S.&M. CORP.

Scale: 1 : 2400

CONTOUR INTERVAL 5'
DATUM: MEAN SEA LEVEL 1929
2000' GRID BASED ON VERMONT STATE PLANE COORDINATE SYSTEM
TRANSVERSE MERCATOR PROJECTION

THE STATE OF VERMONT
DEPARTMENT OF HIGHWAYS
MONTPELIER—E. MONTPELIER—BERLIN
PLAIN.—MARSH.—CABOT—DANVILLE
TOPOGRAPHIC MAP

CONTRACT 2-67 DATE OF PHOTOGRAPHY: 5/13/67 5/29/67
SHEET 18 OF 44 SHEETS

266

SEE SHEET 20

SEE SHEET 18

COMPILED BY PHOTOGRAMETRIC METHODS
MOORE SURVEY & MAPPING CORP.
CONTROL BY VT. GEODETIC SURVEY, U.S.C.&G.S. & M.S.&M. CORP.

Scale: 1 : 2400
200 0 200 400 600 800 feet
CONTOUR INTERVAL 5'
DATUM: MEAN SEA LEVEL 1929
2000' GRID BASED ON VERMONT STATE PLANE COORDINATE SYSTEM
TRANSVERSE MERCATOR PROJECTION

THE STATE OF VERMONT
DEPARTMENT OF HIGHWAYS
MONTPELIER-E. MONTPELIER-BERLIN
PLAIN.-MARSH.-CABOT-DANVILLE
TOPOGRAPHIC MAP
CONTRACT 2-67 DATE OF PHOTOGRAPHY: 5/13/67 5/29/67
SHEET 19 OF 44 SHEETS

266

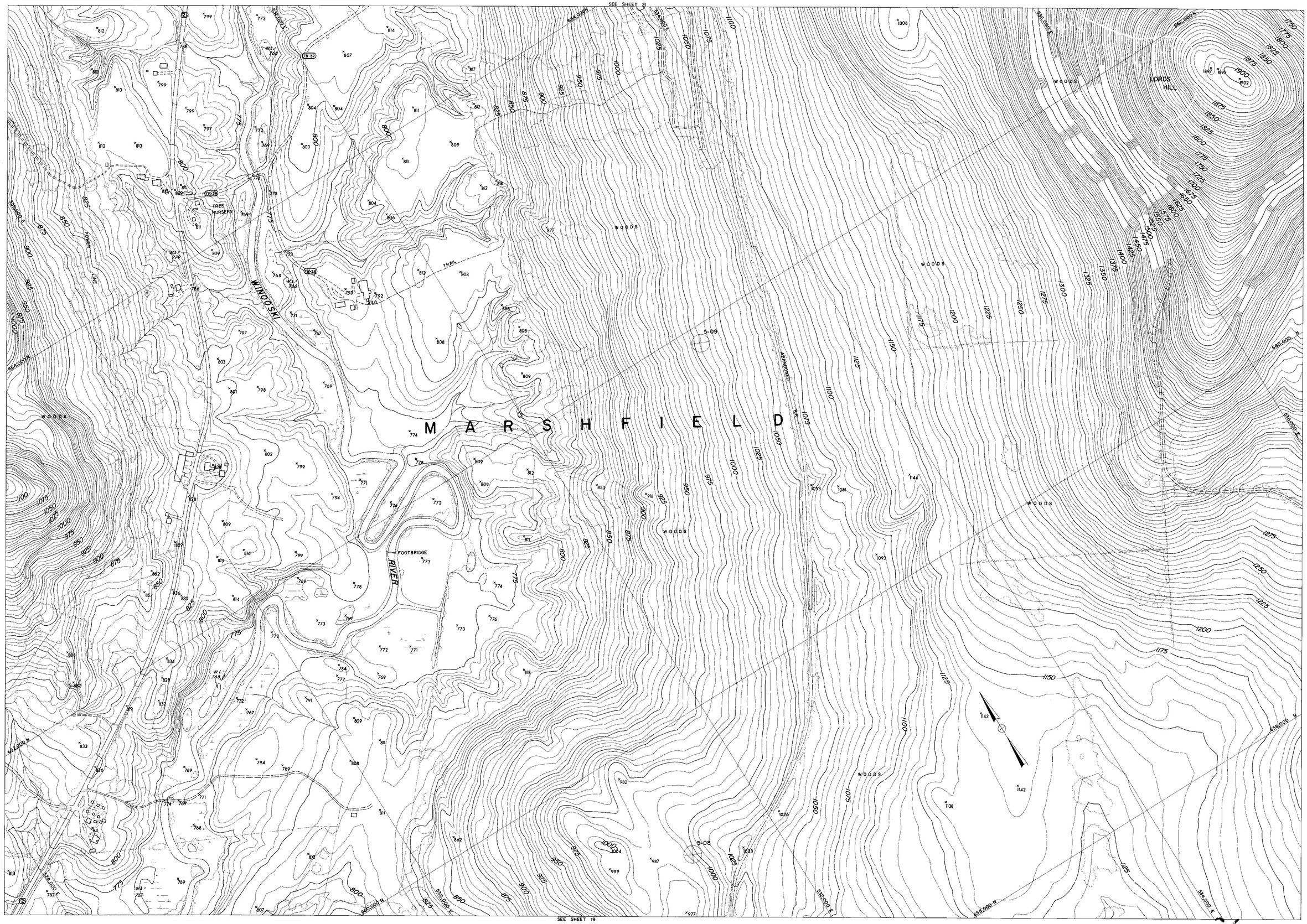

COMPILED BY PHOTOGRAMETRIC METHODS

MOORE SURVEY & MAPPING CORP.

CONTROL BY VT. GEODETIC SURVEY, U.S.C.&G.S. & M.S.&M. CORP.

Scale: 1 : 2400

200 0 200 400 600 800 feet

CONTOUR INTERVAL 5'

DATUM: MEAN SEA LEVEL 1929

2000' GRID BASED ON VERMONT STATE PLANE COORDINATE SYSTEM

TRANSVERSE MERCATOR PROJECTION

THE STATE OF VERMONT
DEPARTMENT OF HIGHWAYS
MONTPELIER-E. MONTPELIER-BERLIN
PLAIN.-MARSH.-CABOT-DANVILLE
TOPOGRAPHIC MAP

CONTRACT 2-67 DATE OF PHOTOGRAPHY: 5/13/67 5/29/67

SHEET 20 OF 44 SHEETS

266

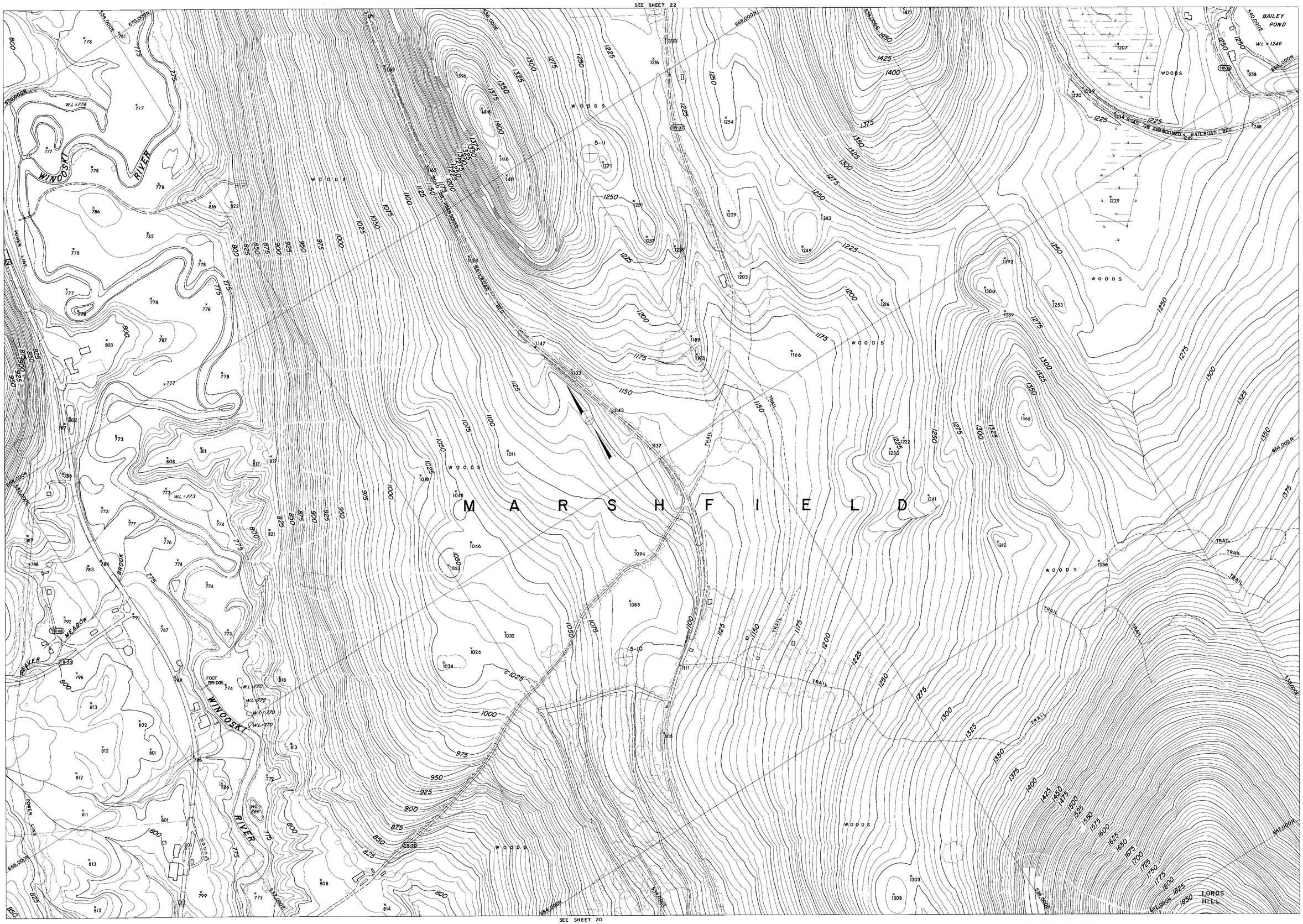

COMPILED BY PHOTOGRAMETRIC METHODS

MOORE SURVEY & MAPPING CORP.

CONTROL BY VT. GEODETIC SURVEY, U.S.C.&G.S. & M.S.&M. CORP.

Scale: 1 : 2400

200 0 200 400 600 800 feet

CONTOUR INTERVAL 5'

DATUM: MEAN SEA LEVEL 1929

2000' GRID BASED ON VERMONT STATE PLANE COORDINATE SYSTEM

TRANSVERSE MERCATOR PROJECTION

THE STATE OF VERMONT
DEPARTMENT OF HIGHWAYS
MONTPELIER–E. MONTPELIER–BERLIN
PLAIN.–MARSH.–CABOT–DANVILLE
TOPOGRAPHIC MAP

CONTRACT 2-67 DATE OF PHOTOGRAPHY: 5/13/67 5/29/67

SHEET 2: OF 44 SHEETS

266

SEE SHEET 23

M A R S H F I E L D

MAYS MTN.

MARSHFIELD STATION

WINOOSKI RIVER

LOVELAND LEDGE

KNOB HILL

POWER LINE

POWER LINE

TRAIL

TRAIL

TRAIL

ROAD ON ABANDONED R.R. BED

ROAD ON ABANDONED R.R. BED

ROAD ON ABANDONED R.R. BED

WOODS

WOODS

WOODS

WOODS

WOODS

WOODS

W.L.= 1252

W.L.=1249 BAILEY POND

DREW MTN.

EARTHEN DAM

5-12

TR-29

TR-30

TR-30

TR-30

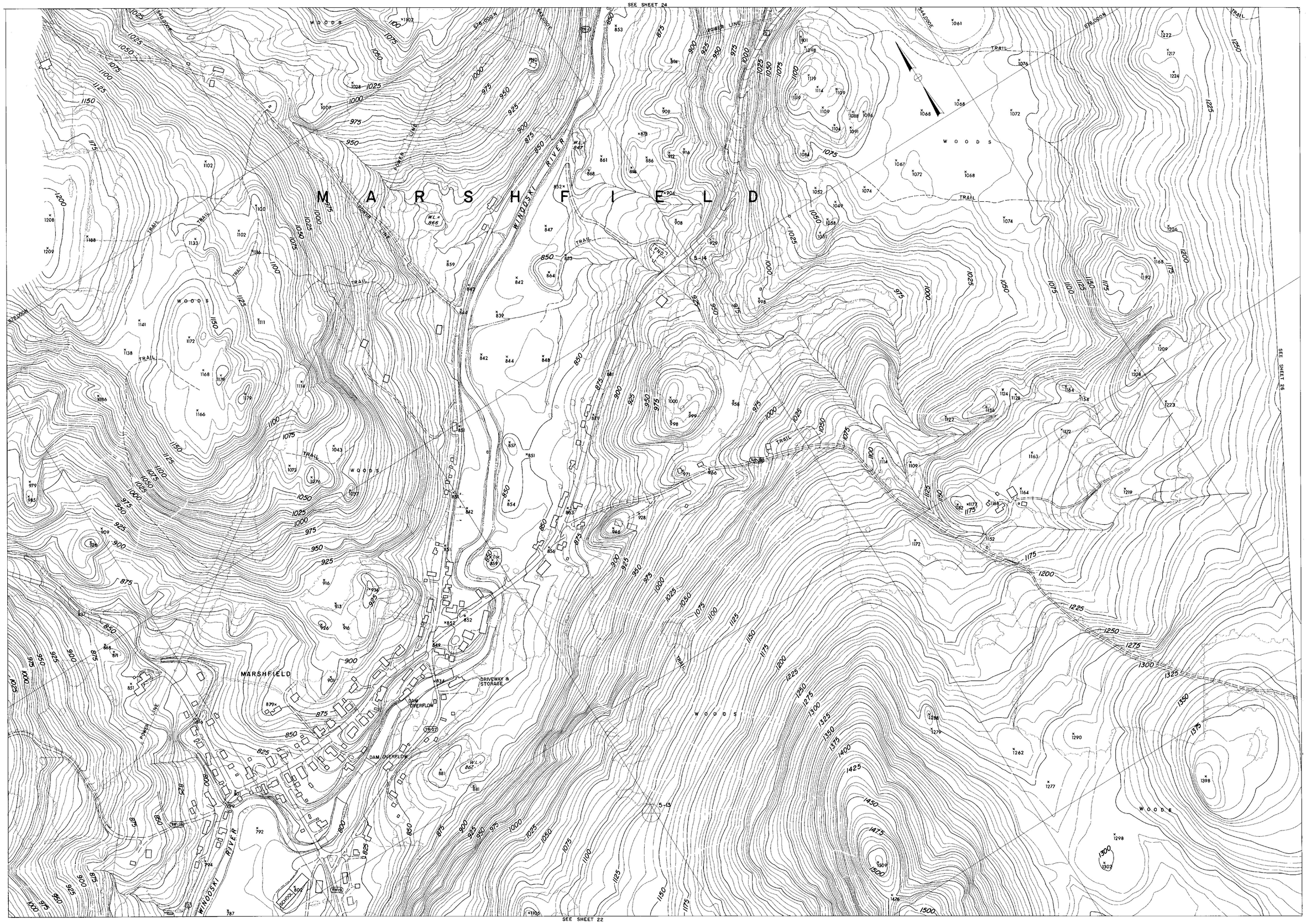

COMPILED BY PHOTOGRAMETRIC METHODS

MOORE SURVEY & MAPPING CORP.

CONTROL BY VT. GEODETIC SURVEY, U.S.C.&G.S. & M.S.&M. CORP.

Scale: 1 : 2400

200 0 200 400 600 800 feet

CONTOUR INTERVAL 5'
DATUM: MEAN SEA LEVEL 1929
2000' GRID BASED ON VERMONT STATE PLANE COORDINATE SYSTEM
TRANSVERSE MERCATOR PROJECTION

THE STATE OF VERMONT
DEPARTMENT OF HIGHWAYS
MONTPELIER–E. MONTPELIER–BERLIN
PLAIN.–MARSH.–CABOT–DANVILLE
TOPOGRAPHIC MAP

CONTRACT 2-67 DATE OF PHOTOGRAPHY: 5/13/67 5/29/67
SHEET 23 OF 44 SHEETS

266

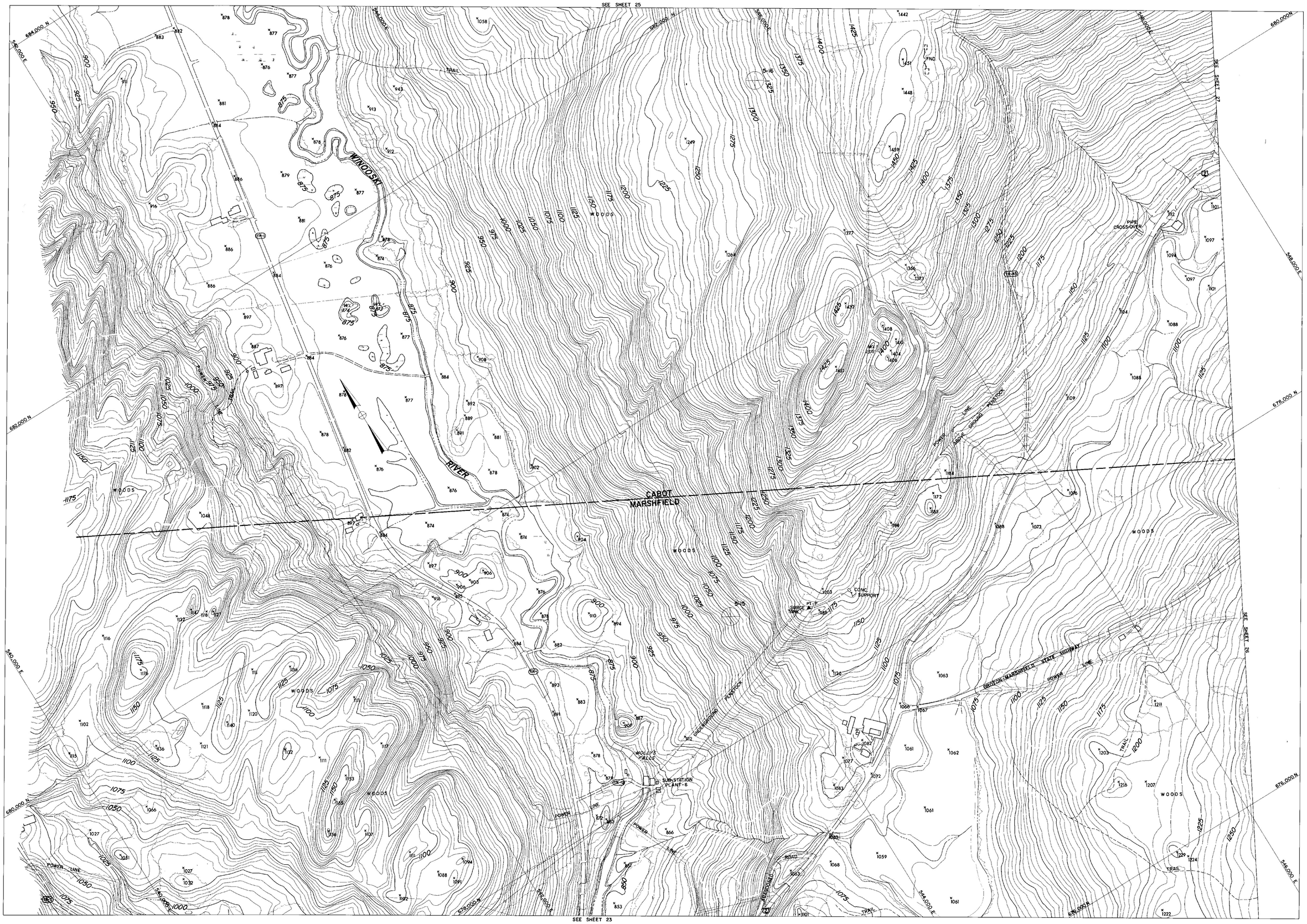

COMPILED BY PHOTOGRAMETRIC METHODS

MOORE SURVEY & MAPPING CORP.

CONTROL BY VT. GEODETIC SURVEY, U.S.C.&G.S. & M.S.&M. CORP.

Scale: 1 : 2400

200 0 200 400 600 800 feet

CONTOUR INTERVAL 5'

DATUM: MEAN SEA LEVEL 1929

2000' GRID BASED ON VERMONT STATE PLANE COORDINATE SYSTEM

TRANSVERSE MERCATOR PROJECTION

THE STATE OF VERMONT
DEPARTMENT OF HIGHWAYS
MONTPELIER-E. MONTPELIER-BERLIN
PLAIN.-MARSH.-CABOT-DANVILLE
TOPOGRAPHIC MAP

CONTRACT 2-67 DATE OF PHOTOGRAPHY: 5/13/67 5/29/67

SHEET 24 OF 44 SHEETS

266

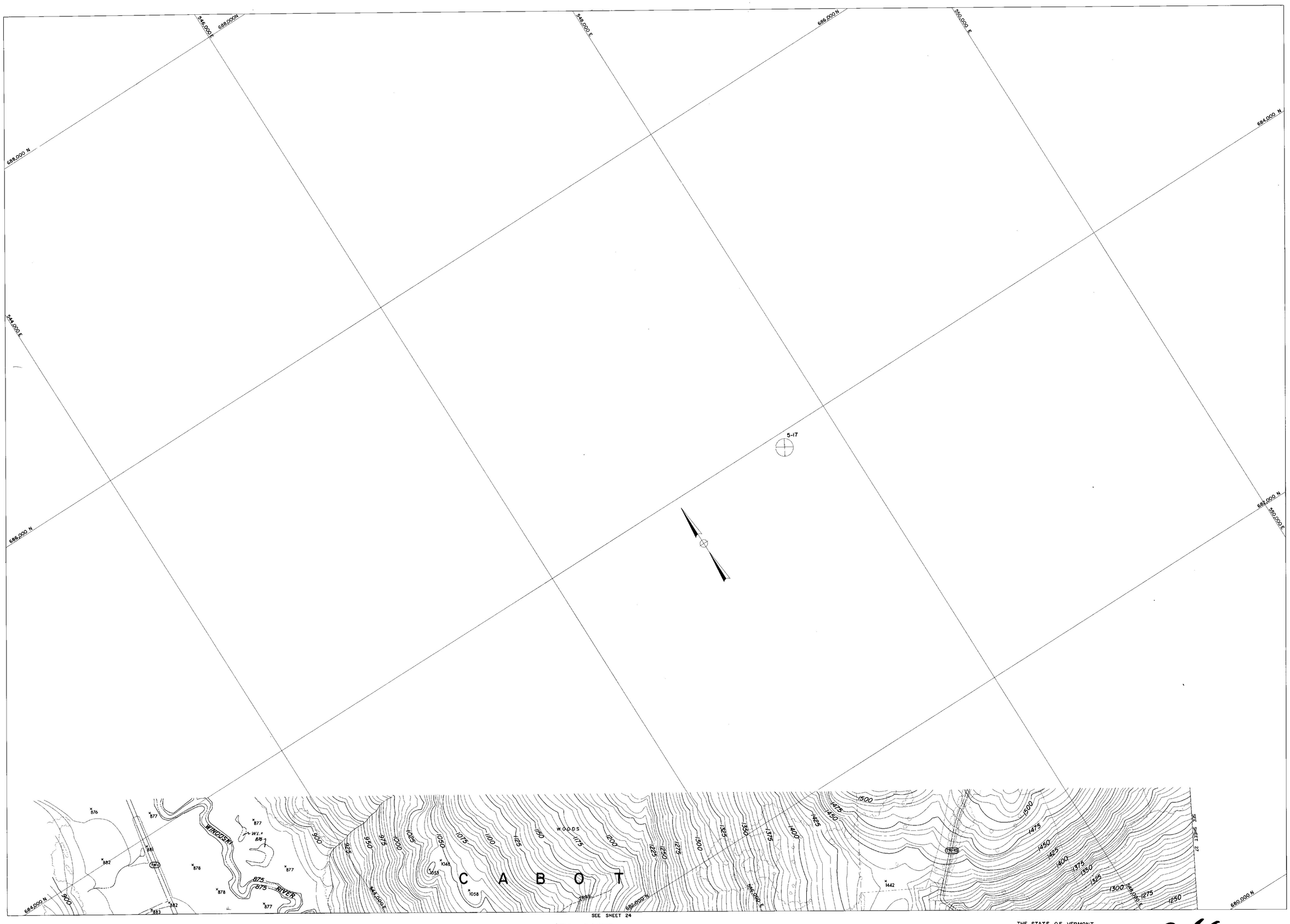

SEE SHEET 24

COMPILED BY PHOTOGRAMETRIC METHODS

MOORE SURVEY & MAPPING CORP.

CONTROL BY VT. GEODETIC SURVEY, U.S.C.&G.S. & M.S.&M. CORP.

Scale: 1 : 2400

200 0 200 400 600 800 feet

CONTOUR INTERVAL 5'
DATUM: MEAN SEA LEVEL 1929
2000' GRID BASED ON VERMONT STATE PLANE COORDINATE SYSTEM
TRANSVERSE MERCATOR PROJECTION

THE STATE OF VERMONT
DEPARTMENT OF HIGHWAYS
MONTPELIER-E. MONTPELIER-BERLIN
PLAIN.-MARSH.-CABOT-DANVILLE
TOPOGRAPHIC MAP

CONTRACT 2-67 DATE OF PHOTOGRAPHY: 5/13/67 5/29/67
SHEET 25 OF 44 SHEETS

266

SEE SHEET 27

CABOT
MARSHFIELD

GROTON - MARSHFIELD STATE HIGHWAY

POWER LINE

TRAIL

TRAIL

DREW
MOUNTAIN

WOODS

WOODS

WOODS

SEE SHEET 24

SEE SHEET 23

680,000N

678,000N

676,000N

674,000N

672,000N

548,000E

546,000E

544,000E

COMPILED BY PHOTOGRAMETRIC METHODS

MOORE SURVEY & MAPPING CORP.

CONTROL BY VT. GEODETIC SURVEY, U.S.C.&G.S. & M.S.&M. CORP.

Scale: 1 : 2400

200 0 200 400 600 800 feet

CONTOUR INTERVAL 5'

DATUM: MEAN SEA LEVEL 1929

2000' GRID BASED ON VERMONT STATE PLANE COORDINATE SYSTEM

TRANSVERSE MERCATOR PROJECTION

THE STATE OF VERMONT
DEPARTMENT OF HIGHWAYS
MONTPELIER – E. MONTPELIER – BERLIN
PLAIN. – MARSH. – CABOT – DANVILLE
TOPOGRAPHIC MAP

CONTRACT 2-67 DATE OF PHOTOGRAPHY: 5/13/67 5/29/67

SHEET 26 OF 44 SHEETS

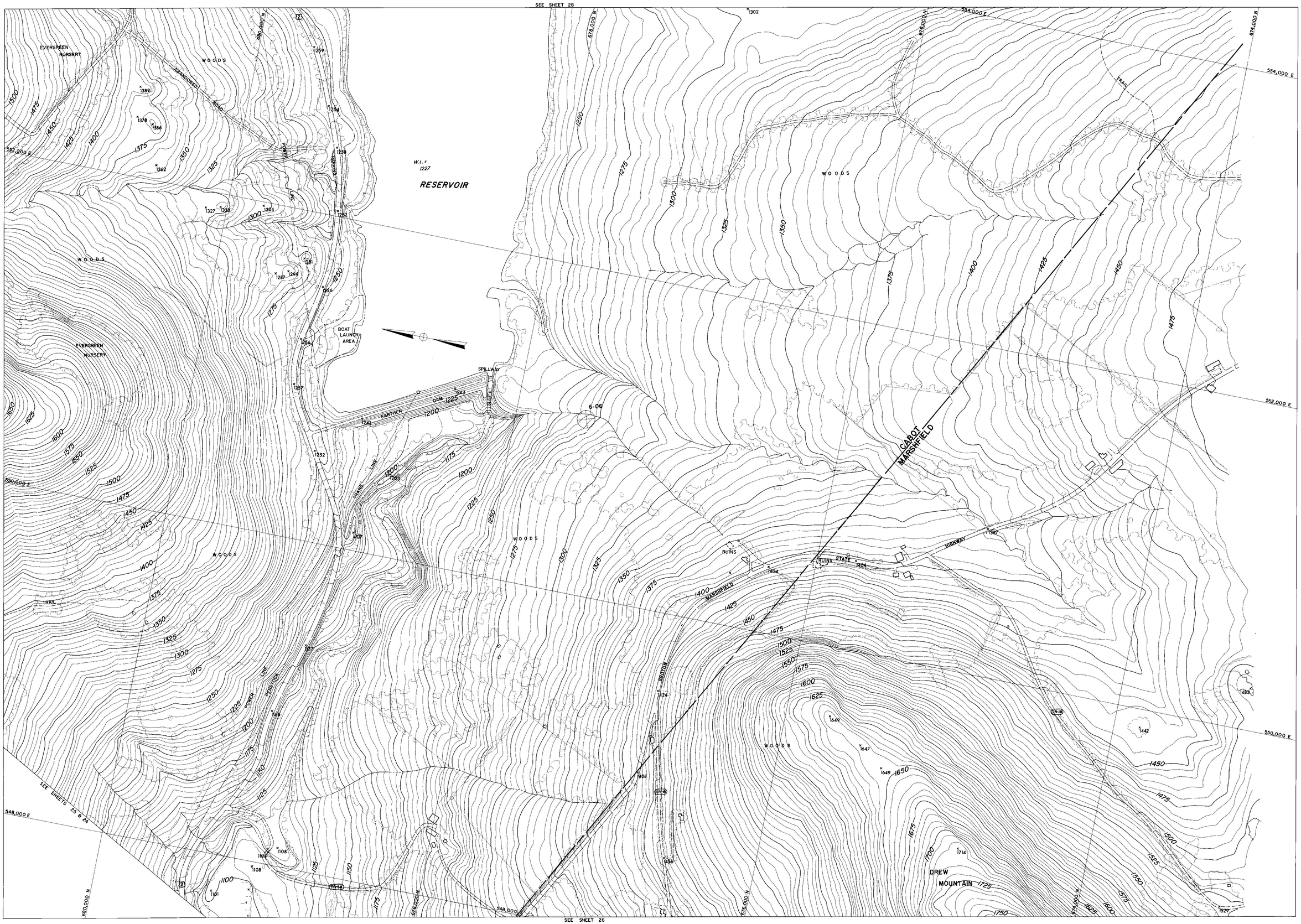

COMPILED BY PHOTOGRAMETRIC METHODS

MOORE SURVEY & MAPPING CORP.

CONTROL BY VT. GEODETIC SURVEY, U.S.C.&G.S. & M.S.&M. CORP.

Scale: 1 : 2400

200 0 200 400 600 800 feet

CONTOUR INTERVAL 5'

DATUM: MEAN SEA LEVEL 1929

2000' GRID BASED ON VERMONT STATE PLANE COORDINATE SYSTEM

TRANSVERSE MERCATOR PROJECTION

THE STATE OF VERMONT
DEPARTMENT OF HIGHWAYS
MONTPELIER-E. MONTPELIER-BERLIN
PLAIN.-MARSH.-CABOT-DANVILLE
TOPOGRAPHIC MAP

CONTRACT 2-67 DATE OF PHOTOGRAPHY: 5/13/67 5/29/67

SHEET 27 OF 44 SHEETS

266

C A B O T

RESERVOIR

SEE SHEET 31

SEE SHEET 30

SEE SHEET 29

SEE SHEET 27

SALVAGE YARD

EVERGREEN NURSERY

ROCKS

6-07

TRAIL

POWER LINE

WOODS

W.L.= 1274

W.L.= 1227

558,000 E

556,000 E

554,000 E

682,000 N

680,000 N

678,000 N

676,000 N

674,000 N

COMPILED BY PHOTOGRAMETRIC METHODS

MOORE SURVEY & MAPPING CORP.

CONTROL BY VT. GEODETIC SURVEY, U.S.C.&G.S. & M.S.&M. CORP.

Scale: 1 : 2400

200 0 200 400 600 800 feet

CONTOUR INTERVAL 5'

DATUM: MEAN SEA LEVEL 1929

2000' GRID BASED ON VERMONT STATE PLANE COORDINATE SYSTEM

TRANSVERSE MERCATOR PROJECTION

THE STATE OF VERMONT
DEPARTMENT OF HIGHWAYS
MONTPELIER–E. MONTPELIER–BERLIN
PLAIN.–MARSH.–CABOT–DANVILLE
TOPOGRAPHIC MAP

CONTRACT 2-67 DATE OF PHOTOGRAPHY: 5/13/67 5/29/67

SHEET 28 OF 44 SHEETS

266

SEE SHEET 28

SEE SHEET 30

RESERVOIR

W.L. = 1227

ROCKS

CABOT
MARSHFIELD

CABOT
PEACHAM

WASHINGTON CO.
CALEDONIA CO.

MARSFIELD
PEACHAM

PEACHAM
CORNER

PEACHAM
POND

W.L. = 1399

EARTHEN DAM

EARTHEN DAM
W.L.
1526

GROTON - MARSHFIELD STATE HIGHWAY

WOODS

558,000 E

560,000 E

562,000 E

564,000 E

566,000 E

568,000 E

670,000 N

672,000 N

674,000 N

COMPILED BY PHOTOGRAMETRIC METHODS

MOORE SURVEY & MAPPING CORP.

CONTROL BY V.T. GEODETIC SURVEY, U.S.C.&G.S. & M.S.&M. CORP.

Scale: 1 : 2400

200 0 200 400 600 800 feet

CONTOUR INTERVAL 5'

DATUM: MEAN SEA LEVEL 1929

2000' GRID BASED ON VERMONT STATE PLANE COORDINATE SYSTEM
TRANSVERSE MERCATOR PROJECTION

THE STATE OF VERMONT
DEPARTMENT OF HIGHWAYS
MONTPELIER-E. MONTPELIER-BERLIN
PLAIN.-MARSH.-CABOT-DANVILLE
TOPOGRAPHIC MAP

CONTRACT 2-67 DATE OF PHOTOGRAPHY: 5/13/67 5/29/67
SHEET 29 OF 44 SHEETS

266

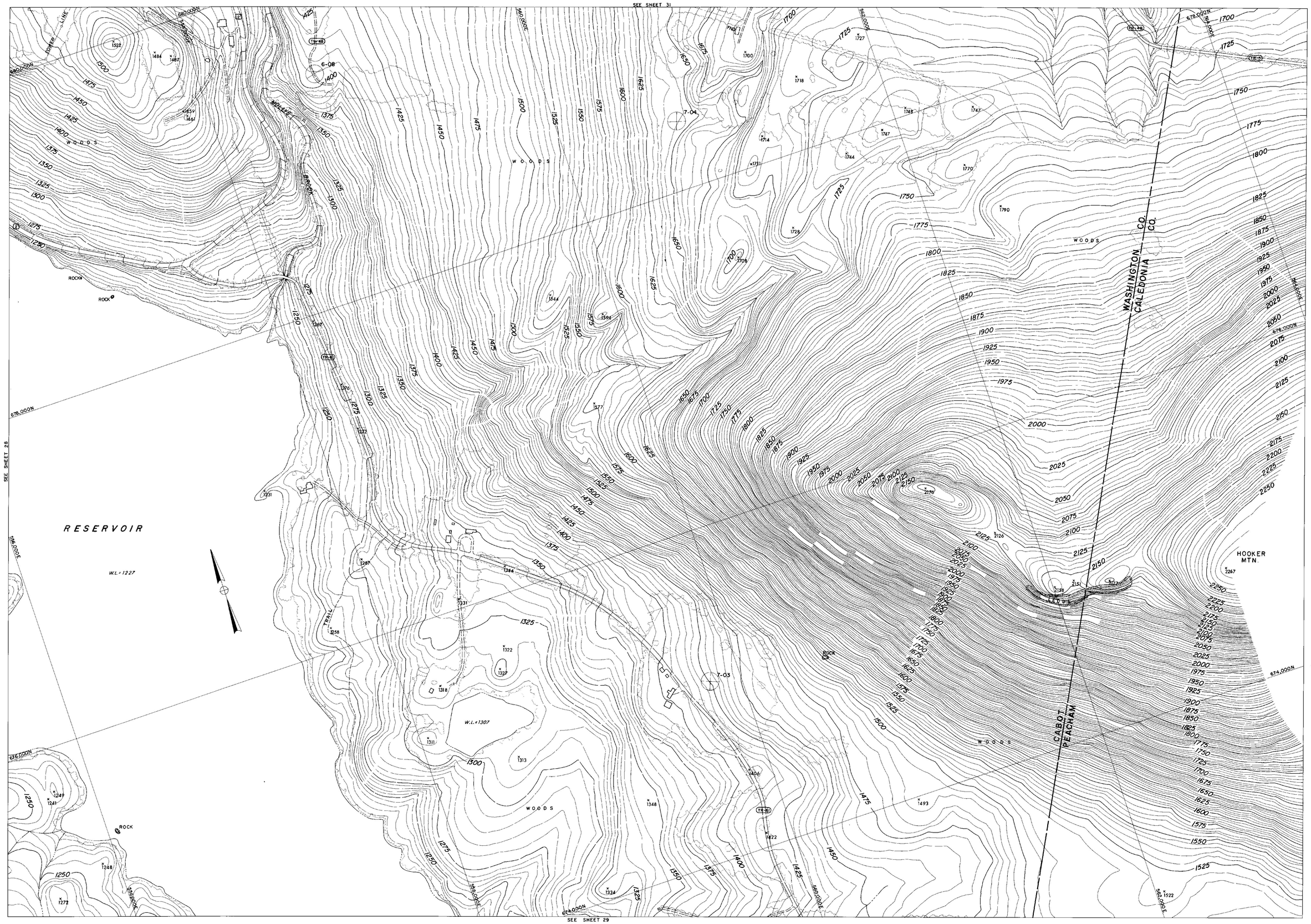

COMPILED BY PHOTOGRAMETRIC METHODS

MOORE SURVEY & MAPPING CORP.

CONTROL BY VT. GEODETIC SURVEY, U.S.C.&G.S. & M.S.&M. CORP.

Scale: 1 : 2400

200 0 200 400 600 800 feet

CONTOUR INTERVAL 5'

DATUM: MEAN SEA LEVEL 1929

2000' GRID BASED ON VERMONT STATE PLANE COORDINATE SYSTEM

TRANSVERSE MERCATOR PROJECTION

THE STATE OF VERMONT
DEPARTMENT OF HIGHWAYS
MONTPELIER–E. MONTPELIER–BERLIN
PLAIN.–MARSH.–CABOT–DANVILLE
TOPOGRAPHIC MAP

CONTRACT 2-67 DATE OF PHOTOGRAPHY: 5/13/67 5/29/67

SHEET 30 OF 44 SHEETS

266

SEE SHEET 32

SEE SHEET 28

SEE SHEET 30

COMPILED BY PHOTOGRAMETRIC METHODS

MOORE SURVEY & MAPPING CORP.

CONTROL BY VT. GEODETIC SURVEY, U.S.C.&G.S. & M.S.&M. CORP.

Scale: 1 : 2400

200 0 200 400 600 800 feet

CONTOUR INTERVAL 5'

DATUM: MEAN SEA LEVEL 1929

2000' GRID BASED ON VERMONT STATE PLANE COORDINATE SYSTEM

TRANSVERSE MERCATOR PROJECTION

THE STATE OF VERMONT
DEPARTMENT OF HIGHWAYS
MONTPELIER–E. MONTPELIER–BERLIN
PLAIN.–MARSH.–CABOT–DANVILLE
TOPOGRAPHIC MAP

CONTRACT 2-67 DATE OF PHOTOGRAPHY: 5/13/67 5/29/67

SHEET 31 OF 44 SHEETS

266

SEE SHEET 33

C A B O T

EAST CABOT

SEE SHEET 31

COMPILED BY PHOTOGRAMETRIC METHODS

MOORE SURVEY & MAPPING CORP.

CONTROL BY V.T. GEODETIC SURVEY, U.S.C.&G.S. & M.S.&M. CORP.

Scale: 1 : 2400

200 0 200 400 600 800 feet

CONTOUR INTERVAL 5'

DATUM: MEAN SEA LEVEL 1929

2000' GRID BASED ON VERMONT STATE PLANE COORDINATE SYSTEM

TRANSVERSE MERCATOR PROJECTION

THE STATE OF VERMONT
DEPARTMENT OF HIGHWAYS
MONTPELIER—E. MONTPELIER—BERLIN
PLAIN.—MARSH.—CABOT—DANVILLE
TOPOGRAPHIC MAP

CONTRACT 2-67 DATE OF PHOTOGRAPHY: 5/13/67 5/29/67

SHEET 32 OF 44 SHEETS

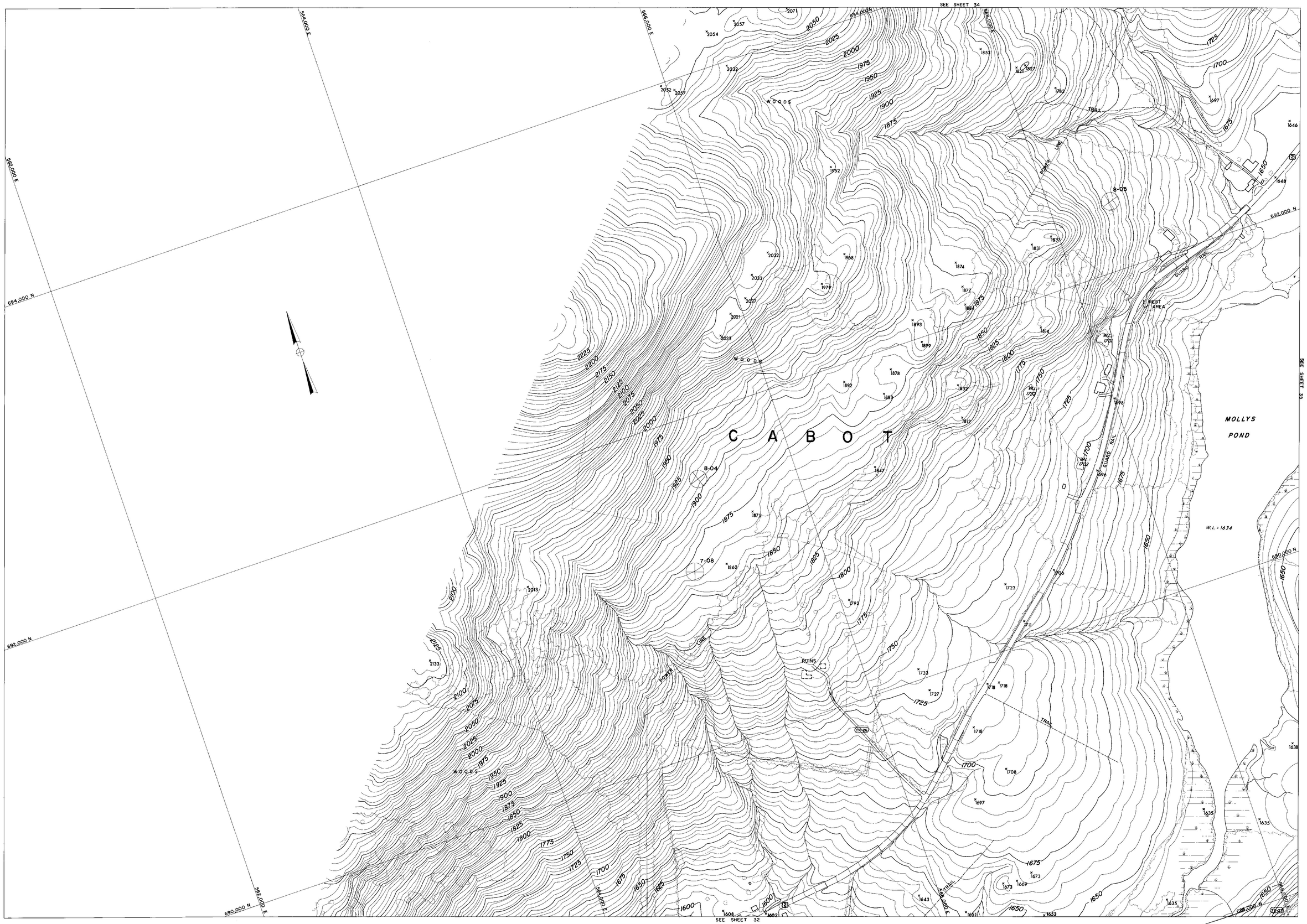

COMPILED BY PHOTOGRAMETRIC METHODS

MOORE SURVEY & MAPPING CORP.

CONTROL BY VT. GEODETIC SURVEY, U.S.C.&G.S. & M.S.&M. CORP.

Scale: 1 : 2400

200 0 200 400 600 800 feet

CONTOUR INTERVAL 5'

DATUM: MEAN SEA LEVEL 1929

2000' GRID BASED ON VERMONT STATE PLANE COORDINATE SYSTEM

TRANSVERSE MERCATOR PROJECTION

THE STATE OF VERMONT
DEPARTMENT OF HIGHWAYS
MONTPELIER-E. MONTPELIER-BERLIN
PLAIN-MARSH-CABOT-DANVILLE
TOPOGRAPHIC MAP

CONTRACT 2-67 DATE OF PHOTOGRAPHY: 5/13/67 5/29/67

SHEET 33 OF 44 SHEETS

266

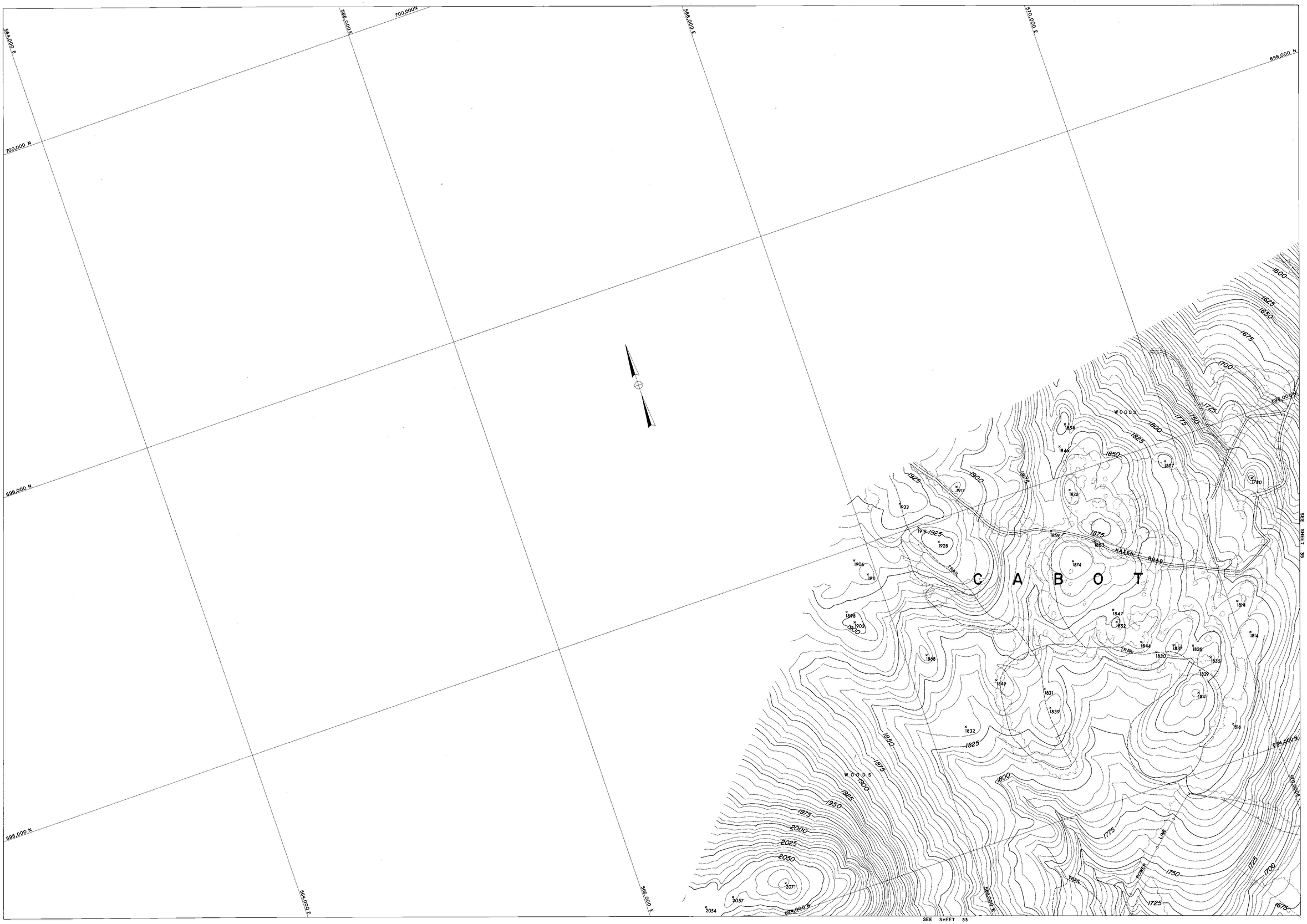

COMPILED BY PHOTOGRAMETRIC METHODS

MOORE SURVEY & MAPPING CORP.

CONTROL BY VT. GEODETIC SURVEY, U.S.C.&G.S. & M.S.&M. CORP.

Scale: 1 : 2400

200 0 200 400 600 800 feet

CONTOUR INTERVAL 5'

DATUM: MEAN SEA LEVEL 1929

2000' GRID BASED ON VERMONT STATE PLANE COORDINATE SYSTEM

TRANSVERSE MERCATOR PROJECTION

THE STATE OF VERMONT

DEPARTMENT OF HIGHWAYS

MONTPELIER-E. MONTPELIER-BERLIN

PLAIN.-MARSH.-CABOT-DANVILLE

TOPOGRAPHIC MAP

CONTRACT 2-67 DATE OF PHOTOGRAPHY: 5/13/67 5/29/67

SHEET 34 OF 44 SHEETS

266

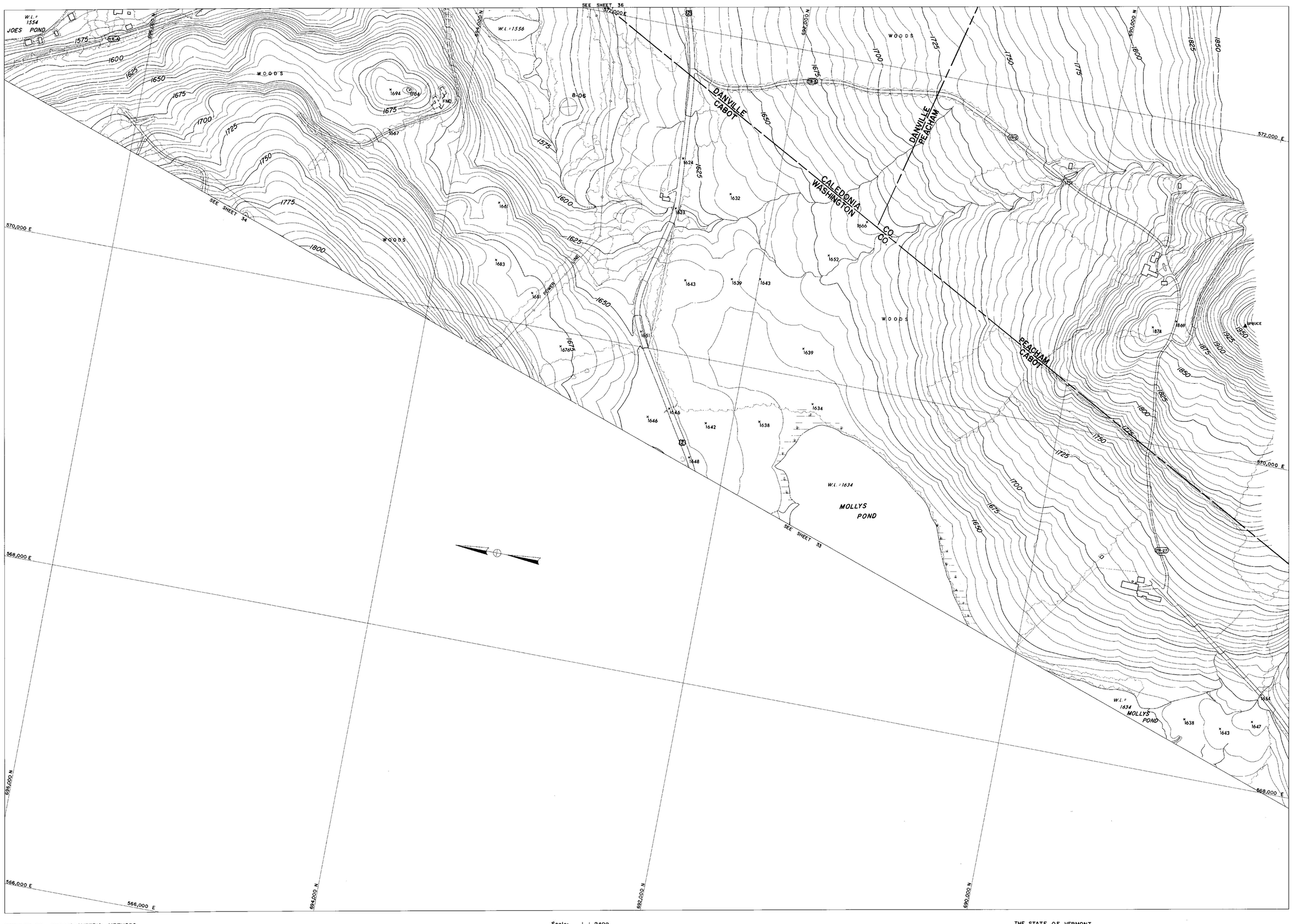

COMPILED BY PHOTOGRAMETRIC METHODS
MOORE SURVEY & MAPPING CORP.
CONTROL BY VT. GEODETIC SURVEY, U.S.C.&G.S. & M.S.&M. CORP.

Scale: 1 : 2400
200 0 200 400 600 800 feet
CONTOUR INTERVAL 5'
DATUM: MEAN SEA LEVEL 1929
2000' GRID BASED ON VERMONT STATE PLANE COORDINATE SYSTEM
TRANSVERSE MERCATOR PROJECTION

THE STATE OF VERMONT
DEPARTMENT OF HIGHWAYS
MONTPELIER–E. MONTPELIER–BERLIN
PLAIN.–MARSH.–CABOT–DANVILLE
TOPOGRAPHIC MAP
CONTRACT 2-67 DATE OF PHOTOGRAPHY: 5/13/67 5/29/67
SHEET 35 OF 44 SHEETS.

266

SEE SHEET 37

SEE SHEET 35

COMPILED BY PHOTOGRAMETRIC METHODS

MOORE SURVEY & MAPPING CORP.

CONTROL BY VT. GEODETIC SURVEY, U.S.C.&G.S. & M.S.&M. CORP.

Scale: 1 : 2400

200 0 400 600 800 feet

CONTOUR INTERVAL 5'

DATUM: MEAN SEA LEVEL 1929

2000' GRID BASED ON VERMONT STATE PLANE COORDINATE SYSTEM

TRANSVERSE MERCATOR PROJECTION

THE STATE OF VERMONT
DEPARTMENT OF HIGHWAYS
MONTPELIER–E. MONTPELIER–BERLIN
PLAIN.–MARSH.–CABOT–DANVILLE
TOPOGRAPHIC MAP

CONTRACT 2-67 DATE OF PHOTOGRAPHY: 5/13/67 5/29/67

SHEET 36 OF 44 SHEETS

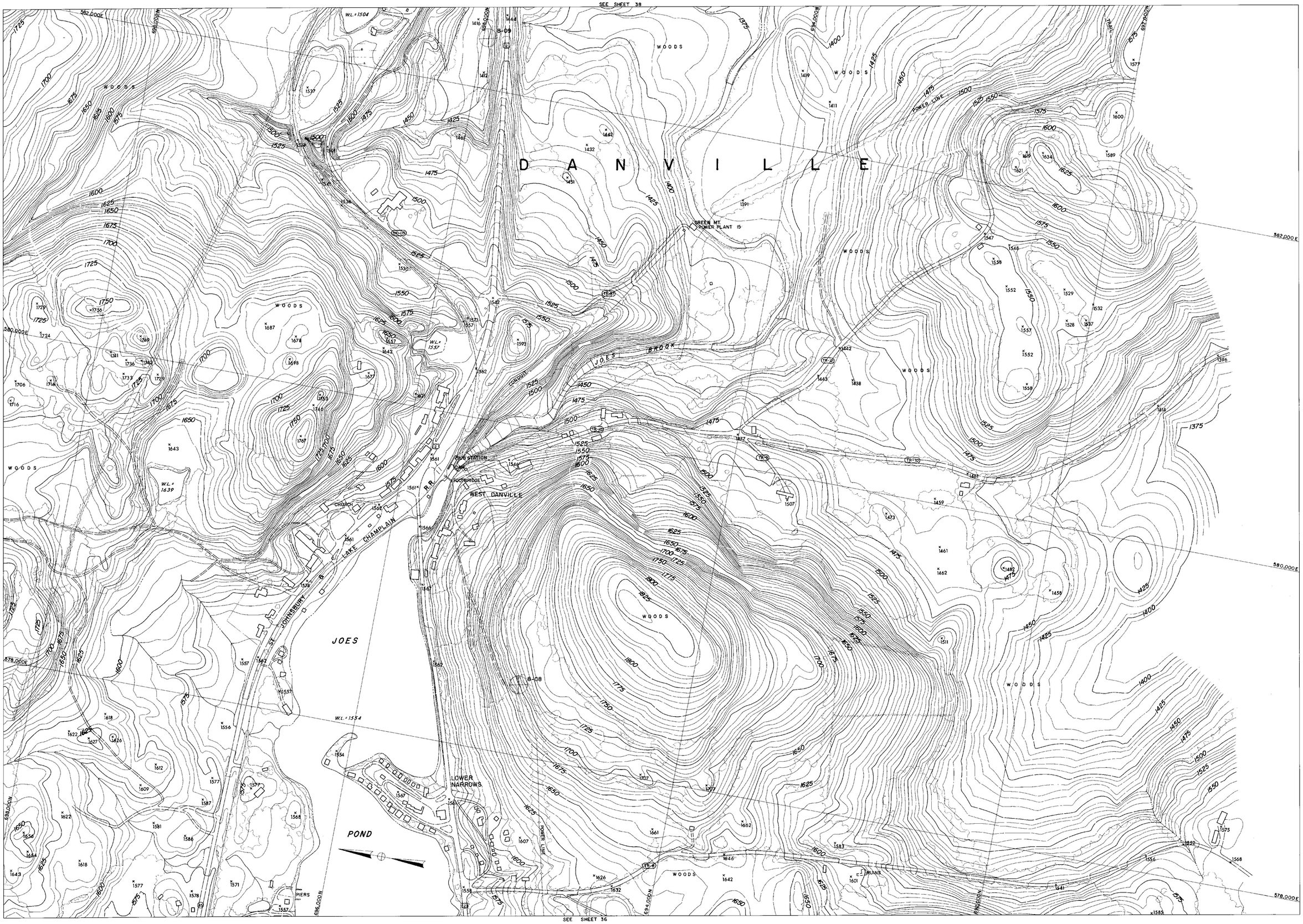

COMPILED BY PHOTOGRAMETRIC METHODS

MOORE SURVEY & MAPPING CORP.

CONTROL BY VT. GEODETIC SURVEY, U.S.C.&G.S. & M.S.&M. CORP.

Scale: 1 : 2400

200 0 200 400 600 800 feet

CONTOUR INTERVAL 5'

DATUM: MEAN SEA LEVEL 1929

2000' GRID BASED ON VERMONT STATE PLANE COORDINATE SYSTEM

TRANSVERSE MERCATOR PROJECTION

THE STATE OF VERMONT
DEPARTMENT OF HIGHWAYS
MONTPELIER–E. MONTPELIER–BERLIN
PLAIN.–MARSH.–CABOT–DANVILLE
TOPOGRAPHIC MAP

CONTRACT 2-67 DATE OF PHOTOGRAPHY: 5/13/67 5/29/67

SHEET 37 OF 44 SHEETS

266

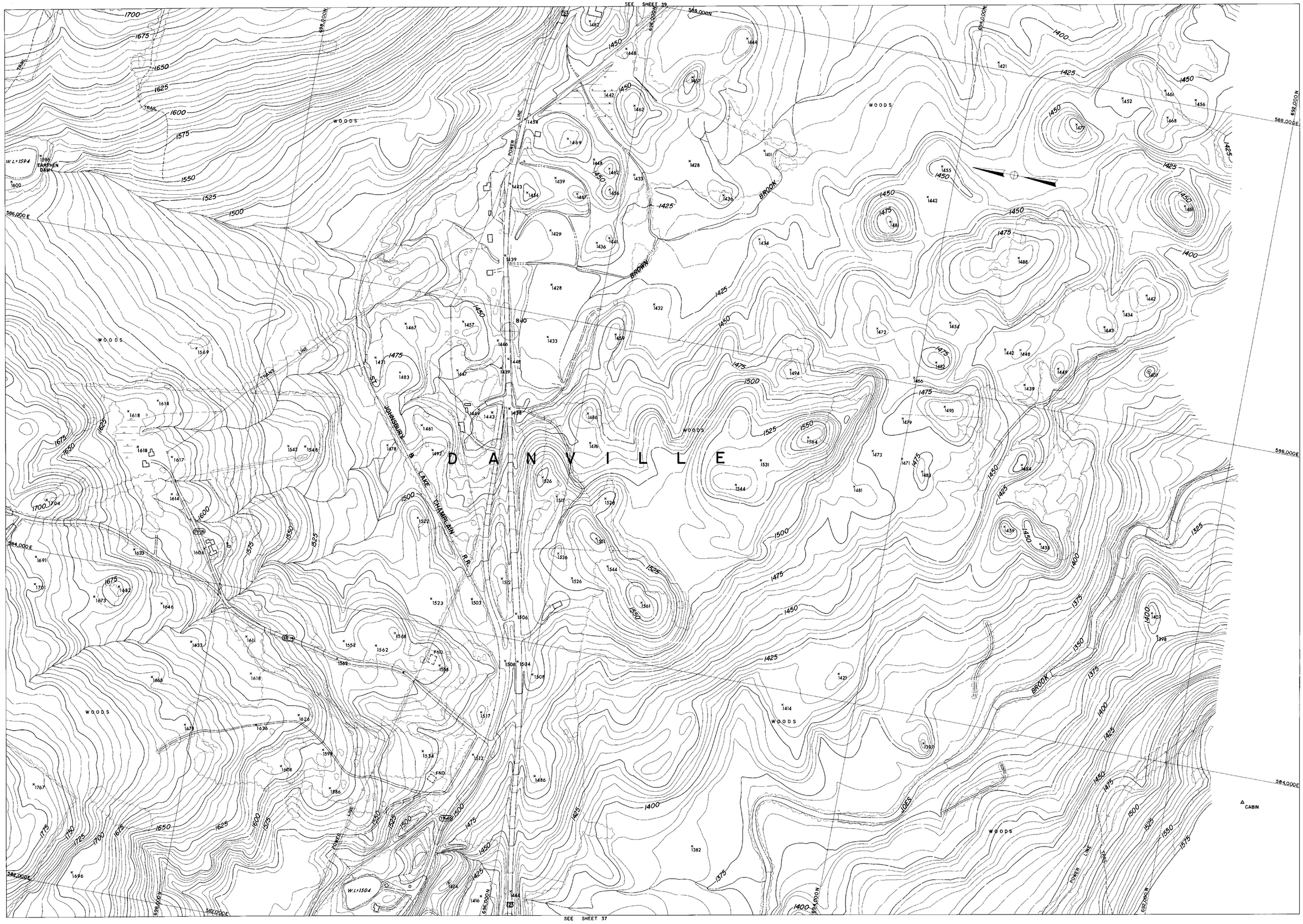

COMPILED BY PHOTOGRAMETRIC METHODS

MOORE SURVEY & MAPPING CORP.

CONTROL BY V.T. GEODETIC SURVEY, U.S.C.&G.S. & M.S.&M. CORP.

Scale: 1 : 2400

200 0 200 400 600 800 feet

CONTOUR INTERVAL 5'

DATUM: MEAN SEA LEVEL 1929

2000' GRID BASED ON VERMONT STATE PLANE COORDINATE SYSTEM

TRANSVERSE MERCATOR PROJECTION

THE STATE OF VERMONT
DEPARTMENT OF HIGHWAYS
MONTPELIER-E.MONTPELIER-BERLIN
PLAIN.-MARSH.-CABOT-DANVILLE
TOPOGRAPHIC MAP

CONTRACT 2-67 DATE OF PHOTOGRAPHY: 5/13/67 5/29/67

SHEET 38 OF 44 SHEETS

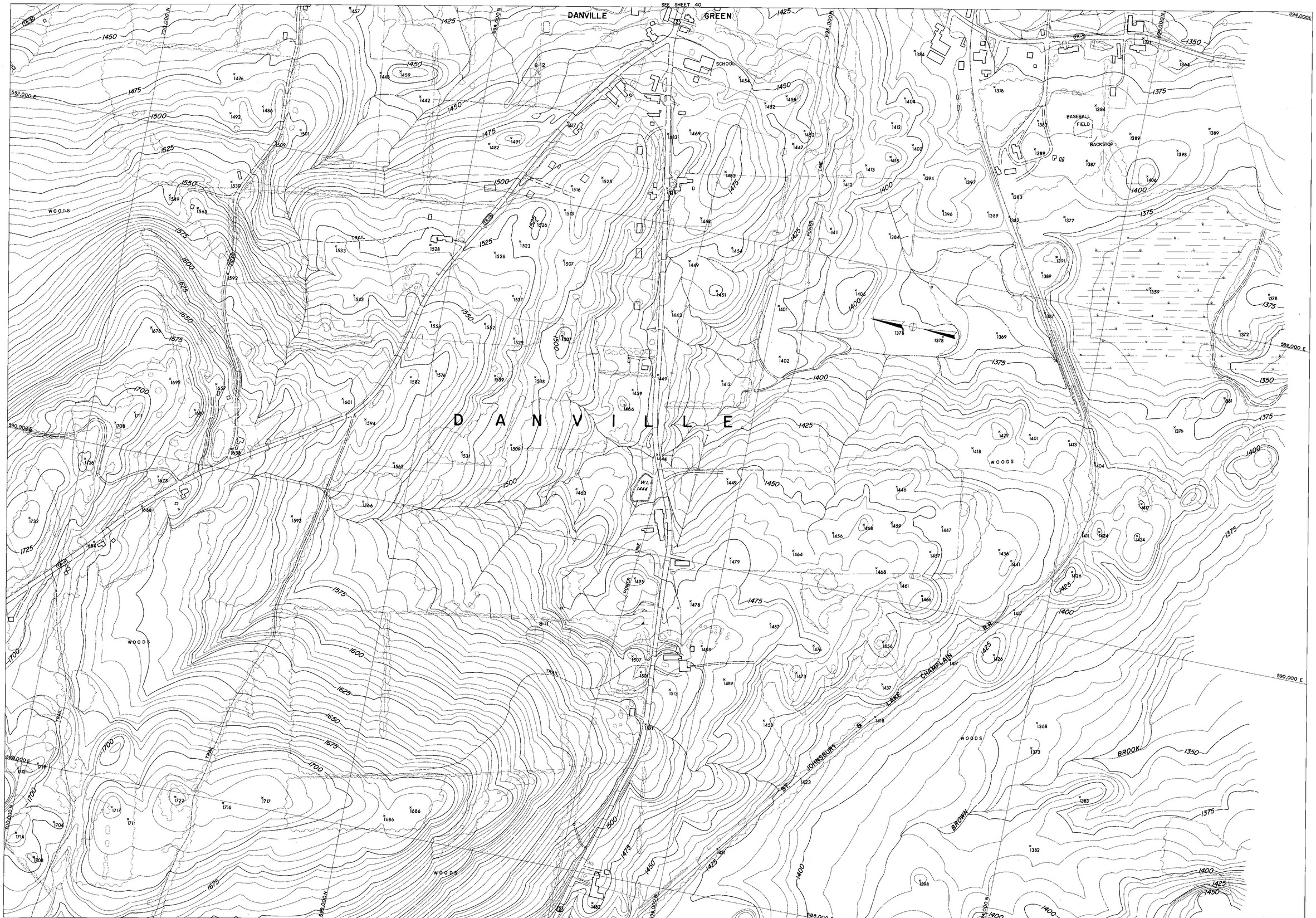

SEE SHEET 38

COMPILED BY PHOTOGRAMETRIC METHODS

MOORE SURVEY & MAPPING CORP.

CONTROL BY VT. GEODETIC SURVEY, U.S.C.&G.S. & M.S.&M. CORP.

Scale: 1 : 2400

200 0 200 400 600 800 feet

CONTOUR INTERVAL 5'
DATUM: MEAN SEA LEVEL 1929
2000' GRID BASED ON VERMONT STATE PLANE COORDINATE SYSTEM
TRANSVERSE MERCATOR PROJECTION

THE STATE OF VERMONT
DEPARTMENT OF HIGHWAYS
MONTPELIER–E. MONTPELIER–BERLIN
PLAIN.–MARSH.–CABOT–DANVILLE
TOPOGRAPHIC MAP

CONTRACT 2-67 DATE OF PHOTOGRAPHY: 5/13/67 5/29/67
SHEET 39 OF 44 SHEETS

266

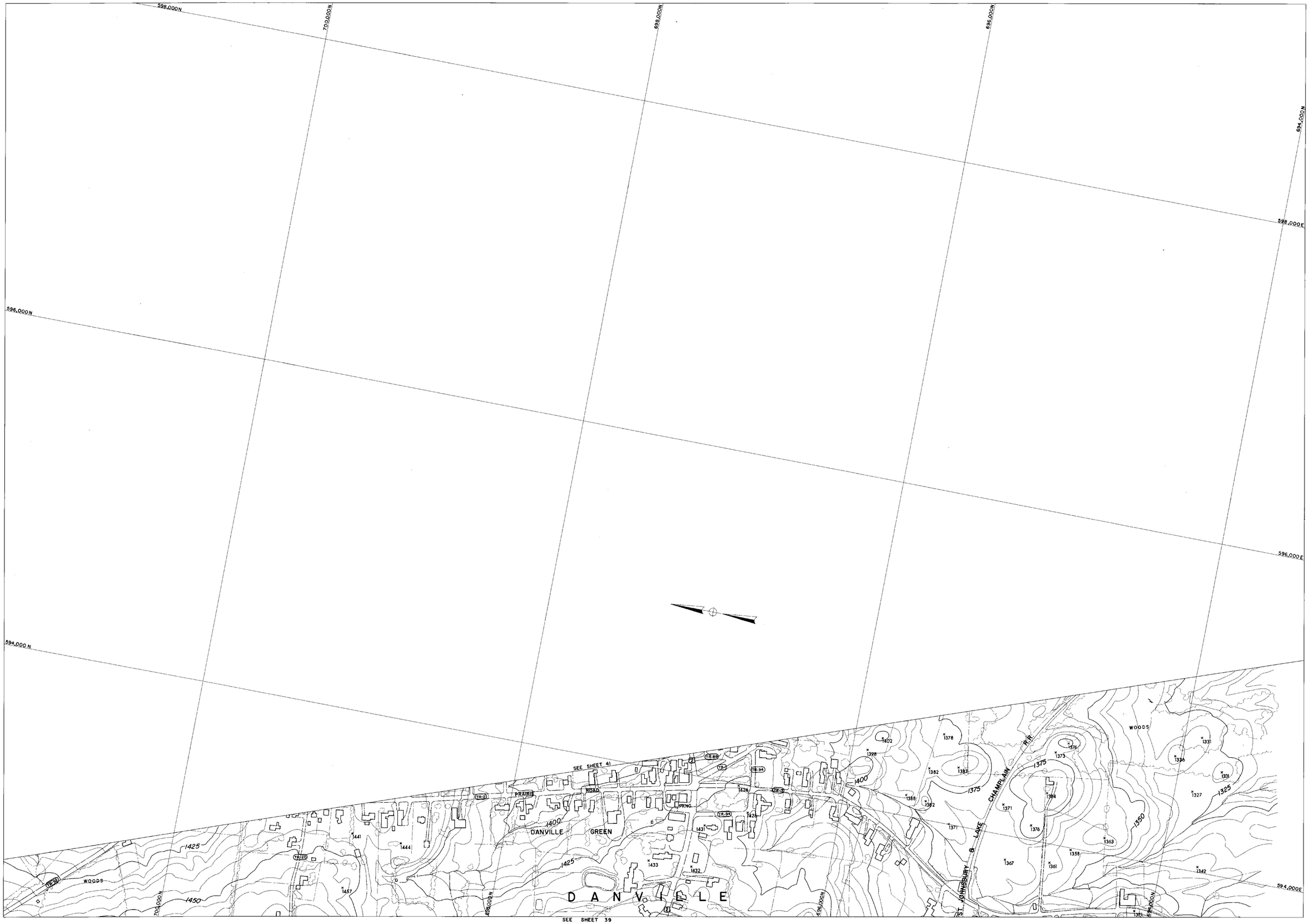

COMPILED BY PHOTOGRAMETRIC METHODS

MOORE SURVEY & MAPPING CORP.

CONTROL BY VT. GEODETIC SURVEY, U.S.C.&G.S. & M.S.&M. CORP.

Scale: 1 : 2400

200 0 200 400 600 800 feet

CONTOUR INTERVAL 5'

DATUM: MEAN SEA LEVEL 1929

2000' GRID BASED ON VERMONT STATE PLANE COORDINATE SYSTEM

TRANSVERSE MERCATOR PROJECTION

THE STATE OF VERMONT
DEPARTMENT OF HIGHWAYS
MONTPELIER-E. MONTPELIER-BERLIN
PLAIN.-MARSH.-CABOT-DANVILLE
TOPOGRAPHIC MAP

CONTRACT 2-67 DATE OF PHOTOGRAPHY: 5/13/67 5/29/67

SHEET 40 OF 44 SHEETS

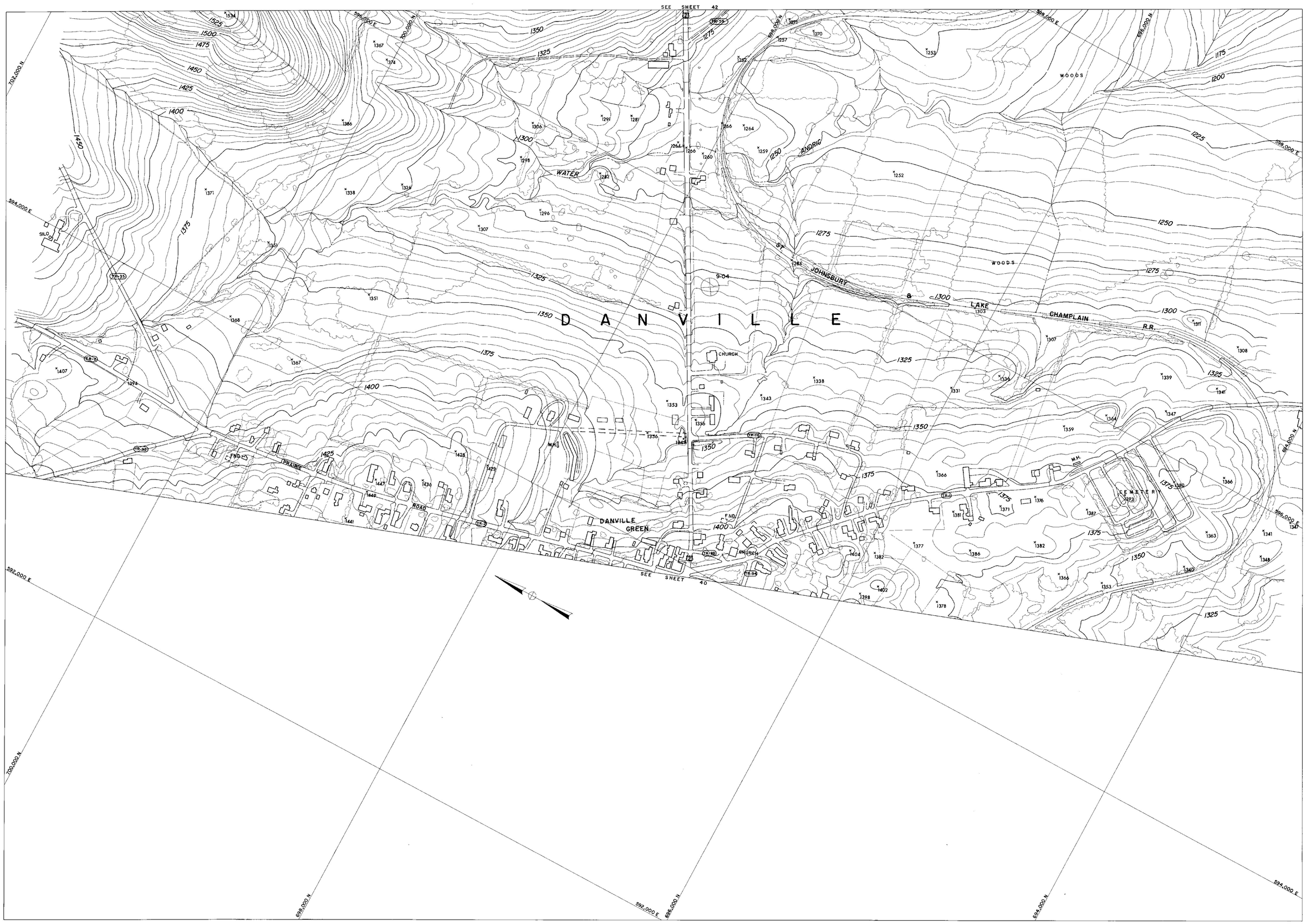

COMPILED BY PHOTOGRAMETRIC METHODS
MOORE SURVEY & MAPPING CORP.
CONTROL BY VT. GEODETIC SURVEY, U.S.C.&G.S. & M.S.&M. CORP.

Scale: 1 : 2400
200 0 200 400 600 800 feet
CONTOUR INTERVAL 5'
DATUM: MEAN SEA LEVEL 1929
2000' GRID BASED ON VERMONT STATE PLANE COORDINATE SYSTEM
TRANSVERSE MERCATOR PROJECTION

THE STATE OF VERMONT
DEPARTMENT OF HIGHWAYS
MONTPELIER–E. MONTPELIER–BERLIN
PLAIN.–MARSH.–CABOT–DANVILLE
TOPOGRAPHIC MAP

CONTRACT 2-67 DATE OF PHOTOGRAPHY: 5/13/67 5/29/67
SHEET 41 OF 44 SHEETS

266

SEE SHEET 43

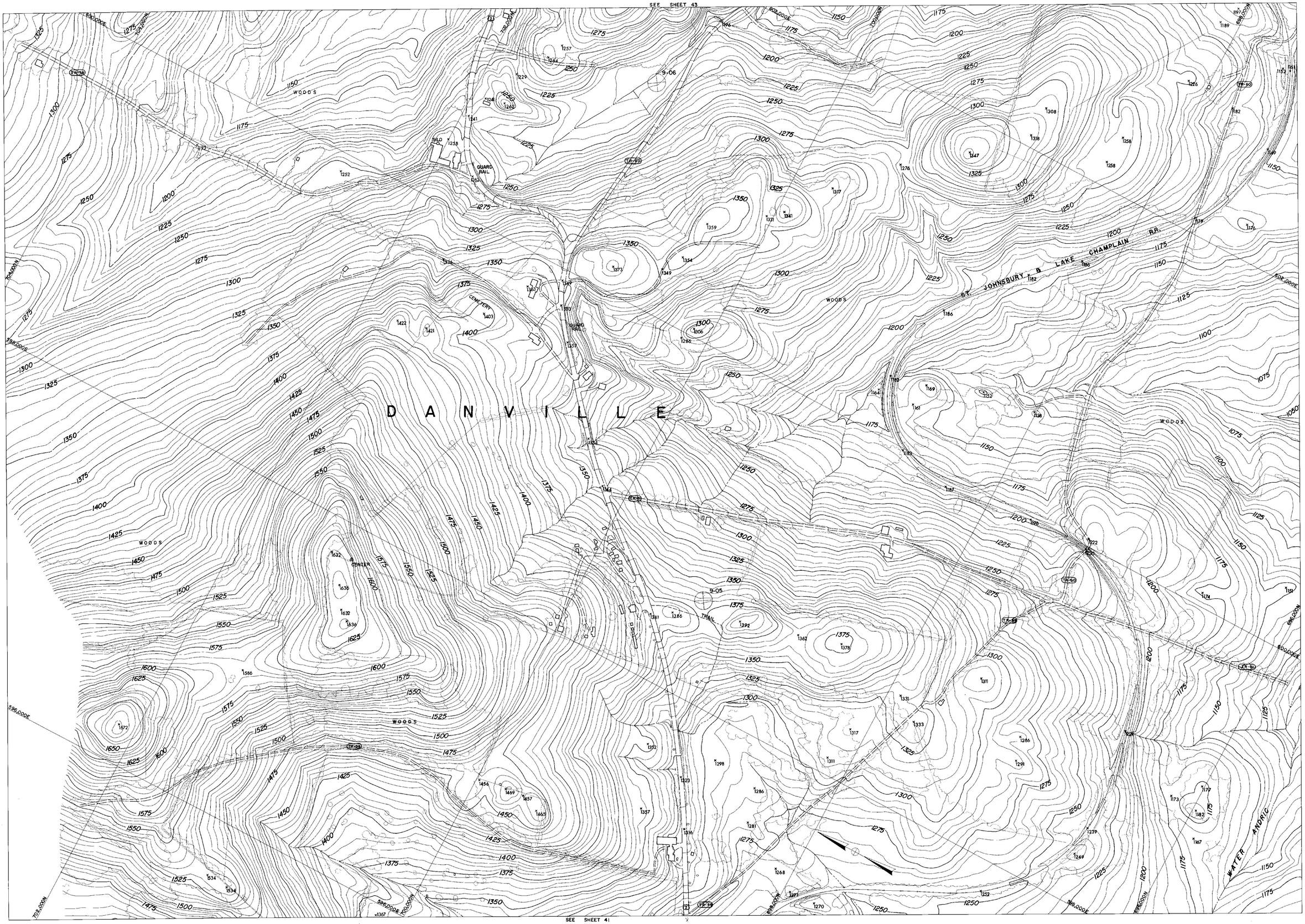

SEE SHEET 41

COMPILED BY PHOTOGRAMETRIC METHODS

MOORE SURVEY & MAPPING CORP.

CONTROL BY VT. GEODETIC SURVEY, U.S.C.&G.S. & M.S.&M. CORP.

Scale: 1 : 2400

200 0 200 400 600 800 feet

CONTOUR INTERVAL 5'

DATUM: MEAN SEA LEVEL 1929

2000' GRID BASED ON VERMONT STATE PLANE COORDINATE SYSTEM
TRANSVERSE MERCATOR PROJECTION

THE STATE OF VERMONT
DEPARTMENT OF HIGHWAYS
MONTPELIER–E. MONTPELIER–BERLIN
PLAIN.–MARSH.–CABOT–DANVILLE
TOPOGRAPHIC MAP

CONTRACT 2-67 DATE OF PHOTOGRAPHY: 5/13/67 5/29/67

SHEET 42 OF 44 SHEETS

266

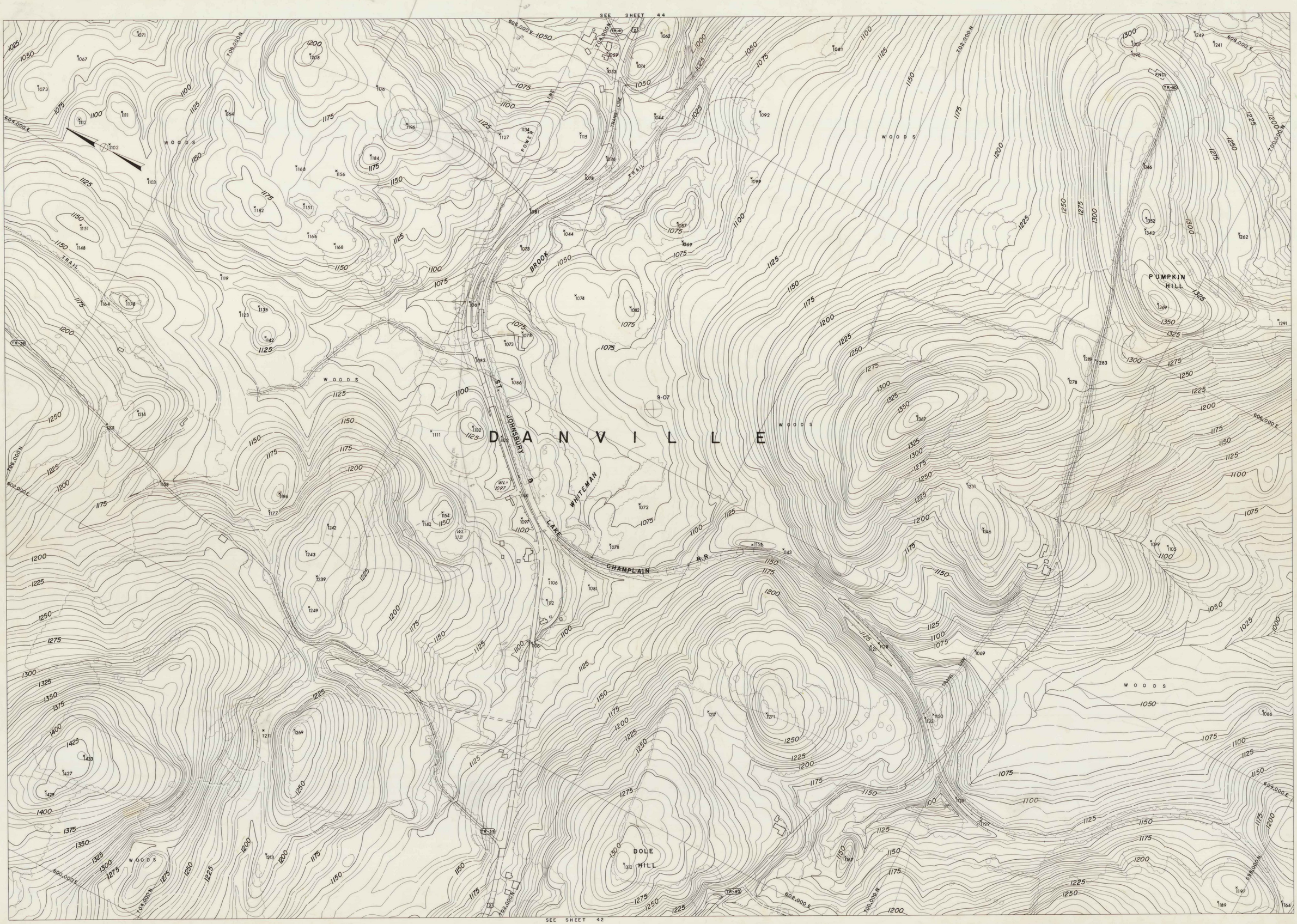

COMPILED BY PHOTOGRAMETRIC METHODS
MOORE SURVEY & MAPPING CORP.
CONTROL BY VT. GEODETIC SURVEY, U.S.C.&G.S. & M.S.&M. CORP.

Scale: 1 : 2400
200 0 200 400 600 800 feet
CONTOUR INTERVAL 5'
DATUM: MEAN SEA LEVEL 1929
2000' GRID BASED ON VERMONT STATE PLANE COORDINATE SYSTEM
TRANSVERSE MERCATOR PROJECTION

THE STATE OF VERMONT
DEPARTMENT OF HIGHWAYS
MONTPELIER–E. MONTPELIER–BERLIN
PLAIN.–MARSH.–CABOT–DANVILLE
TOPOGRAPHIC MAP
CONTRACT 2-67 DATE OF PHOTOGRAPHY: 5/13/67 5/29/67
SHEET 43 OF 44 SHEETS

266

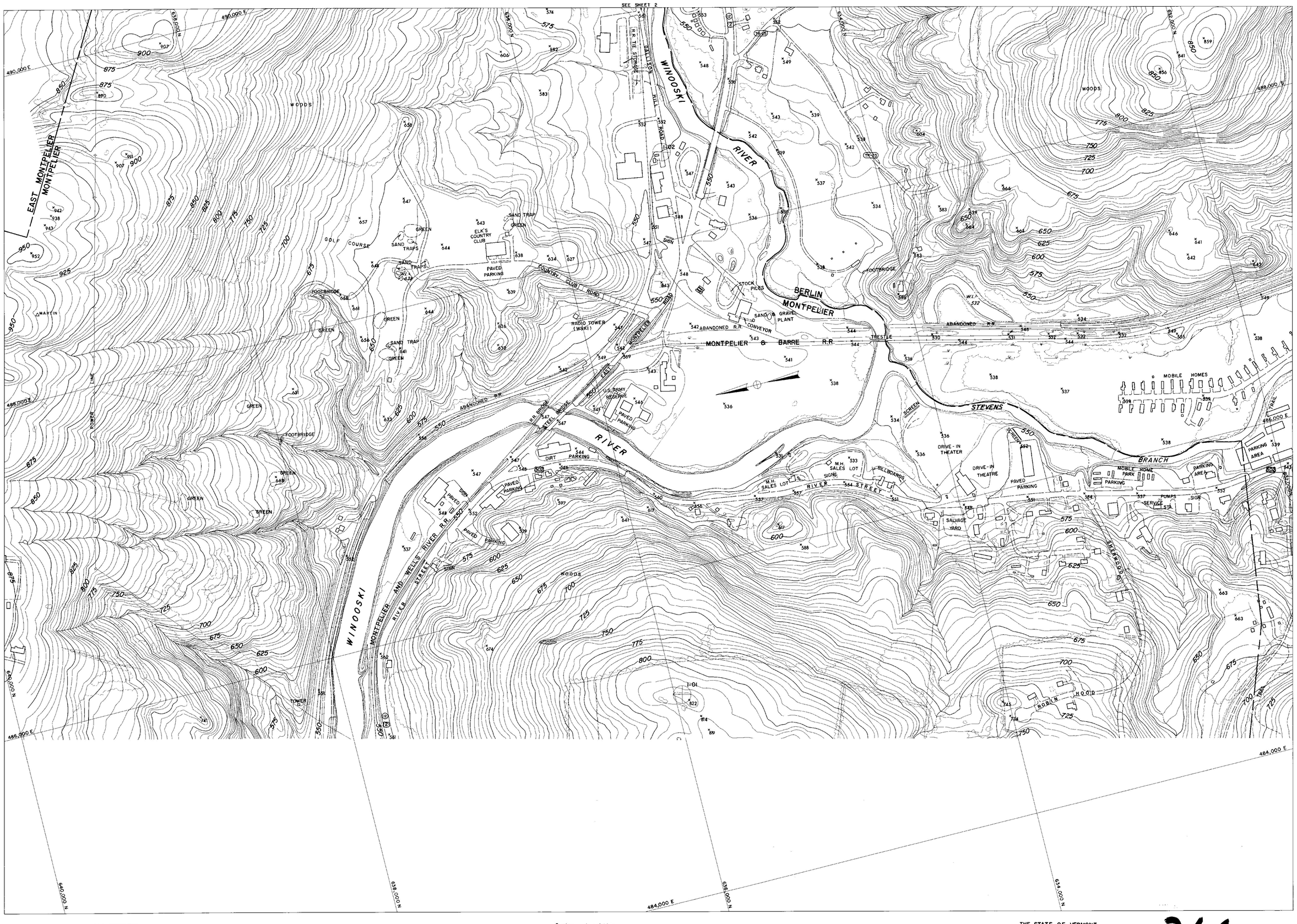

COMPILED BY PHOTOGRAMETRIC METHODS

MOORE SURVEY & MAPPING CORP.

CONTROL BY VT. GEODETIC SURVEY, U.S.C.&G.S. & M.S.&M. CORP.

Scale: 1 : 2400

200 0 200 400 600 800 feet

CONTOUR INTERVAL 5'

DATUM: MEAN SEA LEVEL 1929

2000' GRID BASED ON VERMONT STATE PLANE COORDINATE SYSTEM

TRANSVERSE MERCATOR PROJECTION

THE STATE OF VERMONT
DEPARTMENT OF HIGHWAYS
MONTPELIER–E. MONTPELIER–BERLIN
PLAIN.–MARSH.–CABOT–DANVILLE
TOPOGRAPHIC MAP

CONTRACT 2-67 DATE OF PHOTOGRAPHY: 5/13/67 5/29/67

SHEET 1 OF 44 SHEETS

266

MIDDLEBURY

Spring Map Photogrammetry

1" = 200'

"JPL"

1 of 3

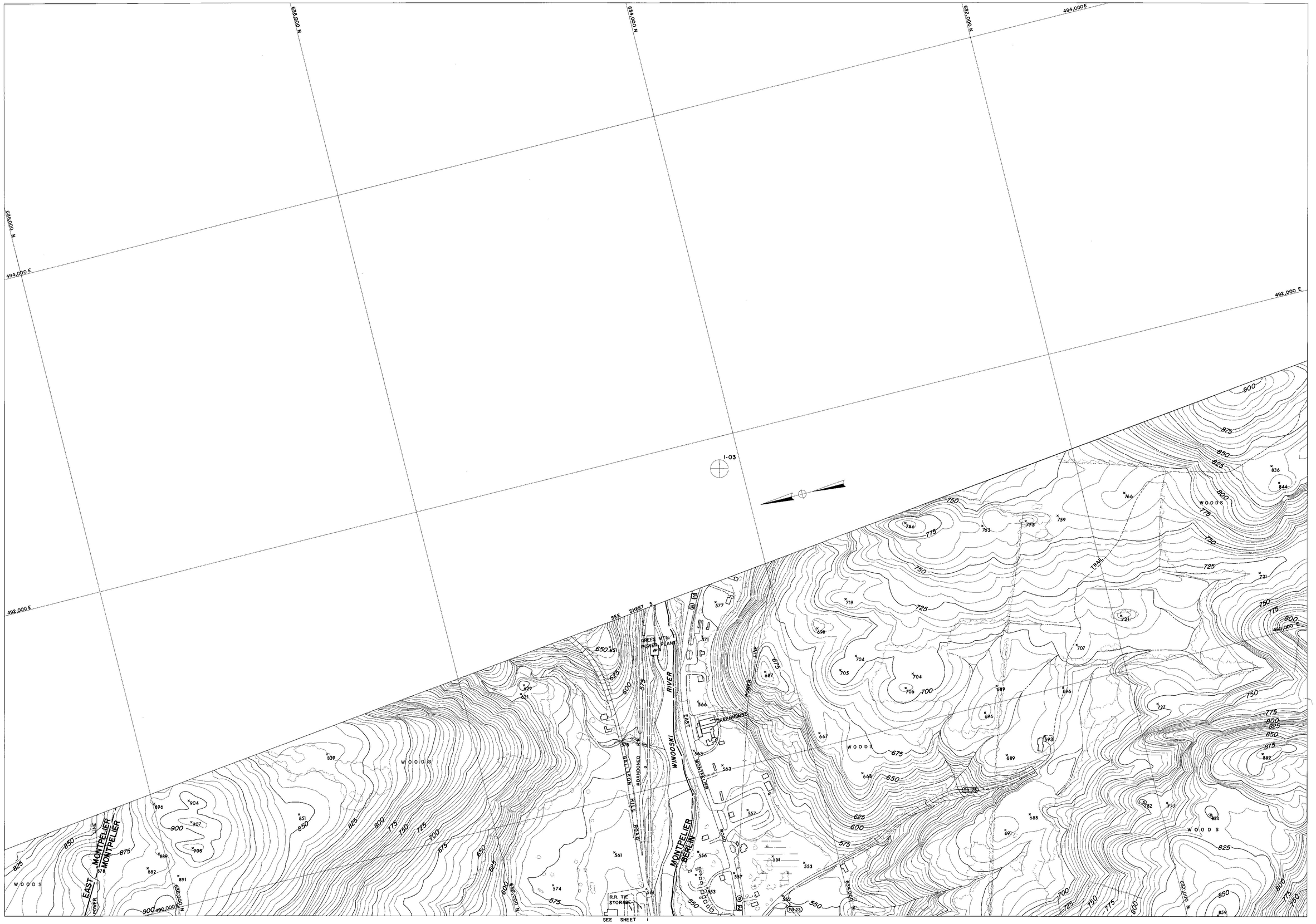

COMPILED BY PHOTOGRAMETRIC METHODS

MOORE SURVEY & MAPPING CORP.

CONTROL BY VT. GEODETIC SURVEY, U.S.C.&G.S. & M.S.&M. CORP.

Scale: 1 : 2400

200 0 200 400 600 800 feet

CONTOUR INTERVAL 5'

DATUM: MEAN SEA LEVEL 1929

2000' GRID BASED ON VERMONT STATE PLANE COORDINATE SYSTEM

TRANSVERSE MERCATOR PROJECTION

THE STATE OF VERMONT
DEPARTMENT OF HIGHWAYS
MONTPELIER–E. MONTPELIER–BERLIN
PLAIN.–MARSH.–CABOT–DANVILLE
TOPOGRAPHIC MAP

CONTRACT 2-67 DATE OF PHOTOGRAPHY: 5/13/67 5/29/67

SHEET 2 OF 44 SHEETS

266

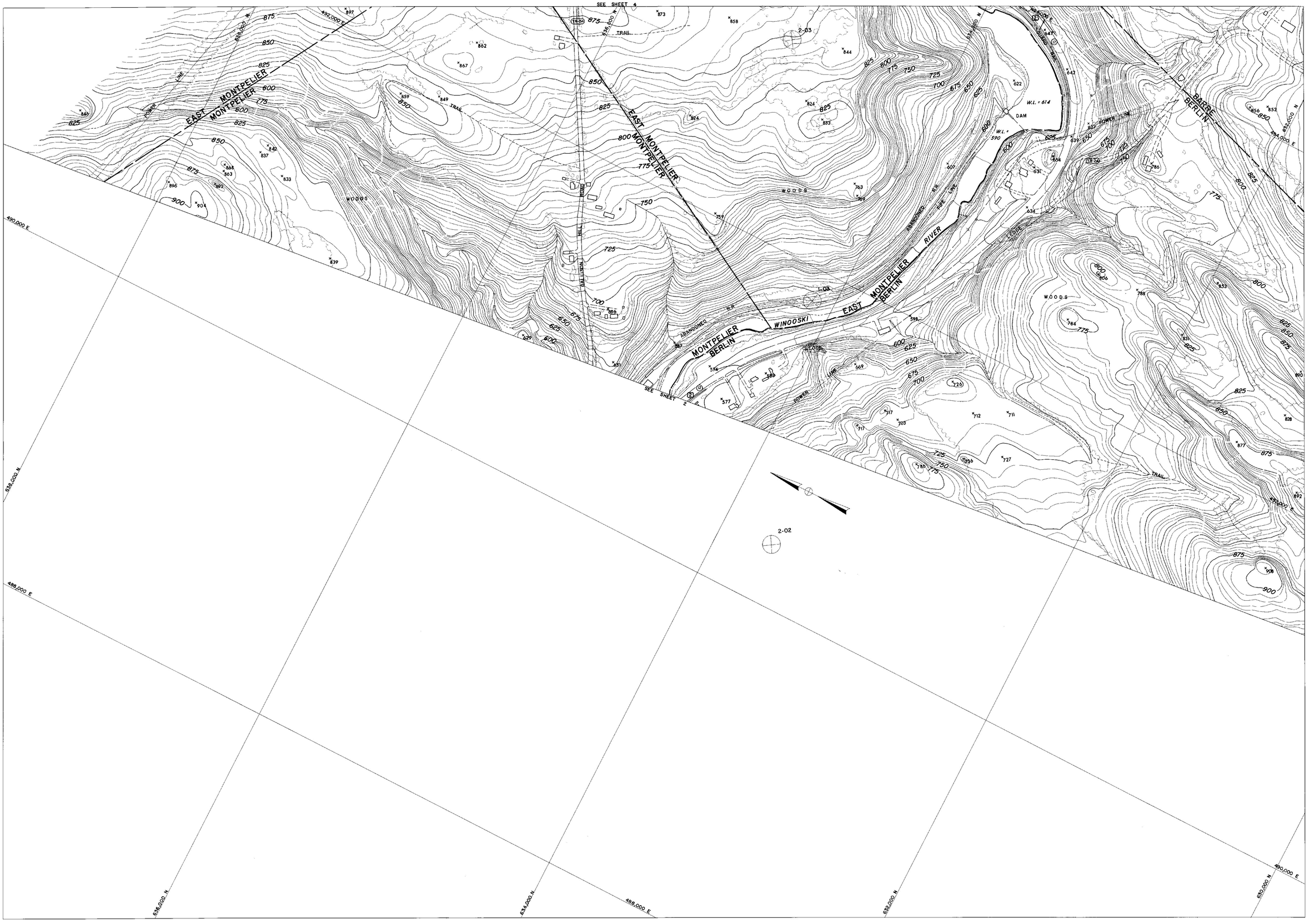

COMPILED BY PHOTOGRAMETRIC METHODS

MOORE SURVEY & MAPPING CORP.

CONTROL BY VT. GEODETIC SURVEY, U.S.C.&G.S. & M.S.&M. CORP.

Scale: 1 : 2400

200 0 200 400 600 800 feet

CONTOUR INTERVAL 5'

DATUM: MEAN SEA LEVEL 1929

2000' GRID BASED ON VERMONT STATE PLANE COORDINATE SYSTEM

TRANSVERSE MERCATOR PROJECTION

THE STATE OF VERMONT
DEPARTMENT OF HIGHWAYS
MONTPELIER – E. MONTPELIER – BERLIN
PLAIN. – MARSH. – CABOT – DANVILLE
TOPOGRAPHIC MAP

CONTRACT 2-67 DATE OF PHOTOGRAPHY: 5/13/67 5/29/67

SHEET 3 OF 44 SHEETS

266

SEE SHEET 5

SEE SHEET 3

COMPILED BY PHOTOGRAMETRIC METHODS

MOORE SURVEY & MAPPING CORP.

CONTROL BY VT. GEODETIC SURVEY, U.S.C.&G.S. & M.S.&M. CORP.

Scale: 1 : 2400

200 0 200 400 600 800 (ft)

CONTOUR INTERVAL 5'

DATUM: MEAN SEA LEVEL 1929

2000' GRID BASED ON VERMONT STATE PLANE COORDINATE SYSTEM

TRANSVERSE MERCATOR PROJECTION

THE STATE OF VERMONT

DEPARTMENT OF HIGHWAYS

MONTPELIER–E. MONTPELIER–BERLIN

PLAIN.–MARSH.–CABOT–DANVILLE

TOPOGRAPHIC MAP

CONTRACT 2-67 DATE OF PHOTOGRAPHY: 5/13/67 5/29/67

SHEET 4 OF 44 SHEETS

266

SEE SHEET 6

SEE SHEET 11

EAST MONTPELIER

BENNETT BROOK

WINOOSKI RIVER

WINOOSKI

ABANDONED R.R. GRADE

ABANDONED ROAD

PIONEER LINE

WOODS

LEDGE

SALVAGE YARD

2-06

2-05

SEE SHEET 4

COMPILED BY PHOTOGRAMETRIC METHODS

MOORE SURVEY & MAPPING CORP.

CONTROL BY VT. GEODETIC SURVEY, U.S.C.&G.S. & M.S.&M. CORP.

Scale: 1 : 2400

200 0 200 400 600 800 feet

CONTOUR INTERVAL 5'

DATUM: MEAN SEA LEVEL 1929

2000' GRID BASED ON VERMONT STATE PLANE COORDINATE SYSTEM

TRANSVERSE MERCATOR PROJECTION

THE STATE OF VERMONT
DEPARTMENT OF HIGHWAYS
MONTPELIER–E. MONTPELIER–BERLIN
PLAIN.–MARSH.–CABOT–DANVILLE
TOPOGRAPHIC MAP

CONTRACT 2-67 DATE OF PHOTOGRAPHY: 5/13/67 5/29/67

SHEET 5 OF 44 SHEETS

266

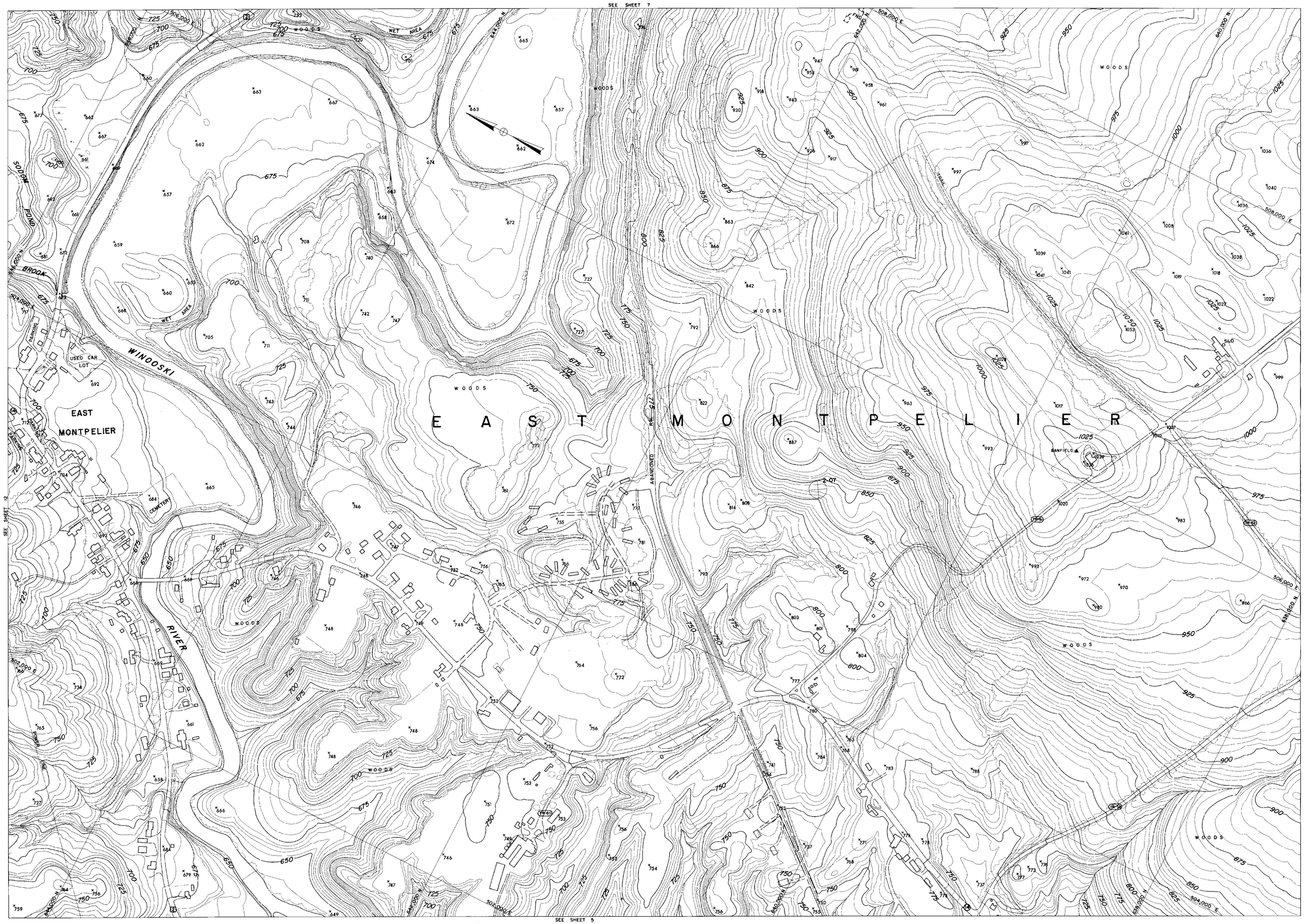

COMPILED BY PHOTOGRAMETRIC METHODS

MOORE SURVEY & MAPPING CORP.

CONTROL BY VT. GEODETIC SURVEY, U.S.C.&G.S. & M.S.&M. CORP.

Scale: 1 : 2400

200 0 200 400 600 800 feet

CONTOUR INTERVAL 5'

DATUM: MEAN SEA LEVEL 1929

2000' GRID BASED ON VERMONT STATE PLANE COORDINATE SYSTEM

TRANSVERSE MERCATOR PROJECTION

THE STATE OF VERMONT
DEPARTMENT OF HIGHWAYS
MONTPELIER–E. MONTPELIER–BERLIN
PLAIN.–MARSH.–CABOT–DANVILLE
TOPOGRAPHIC MAP

CONTRACT 2-67 DATE OF PHOTOGRAPHY: 5/13/67 5/29/67

SHEET 6 OF 44 SHEETS

266

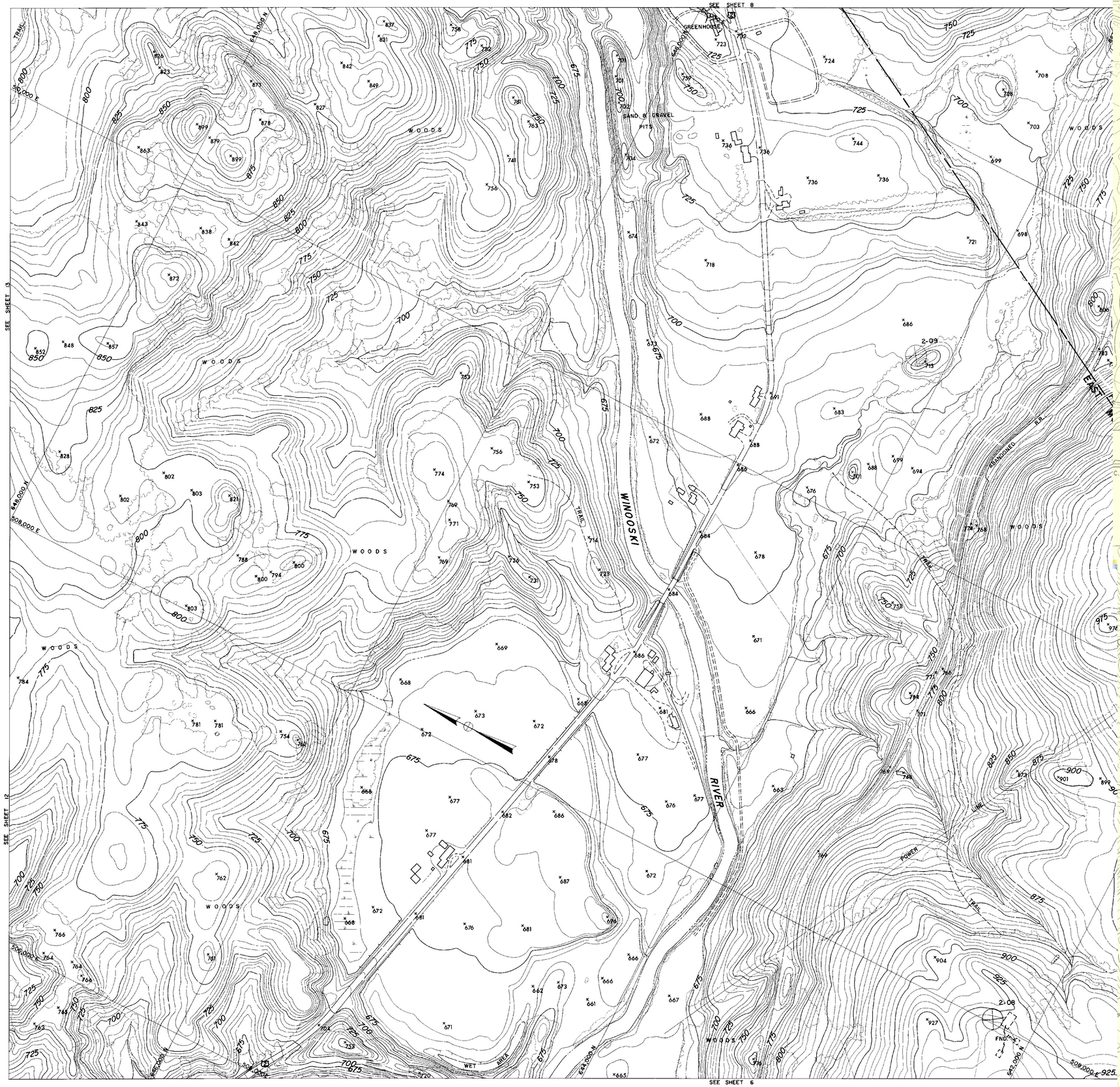

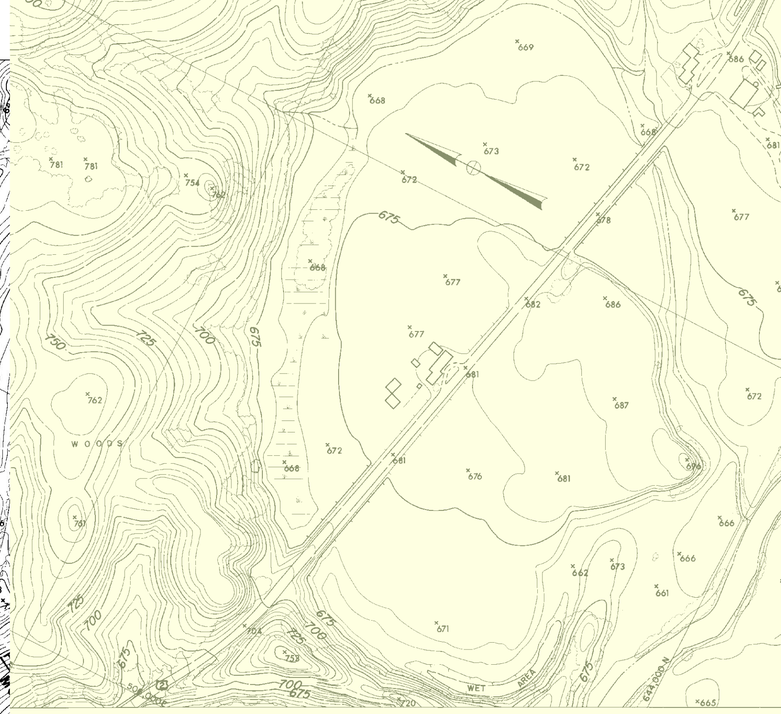

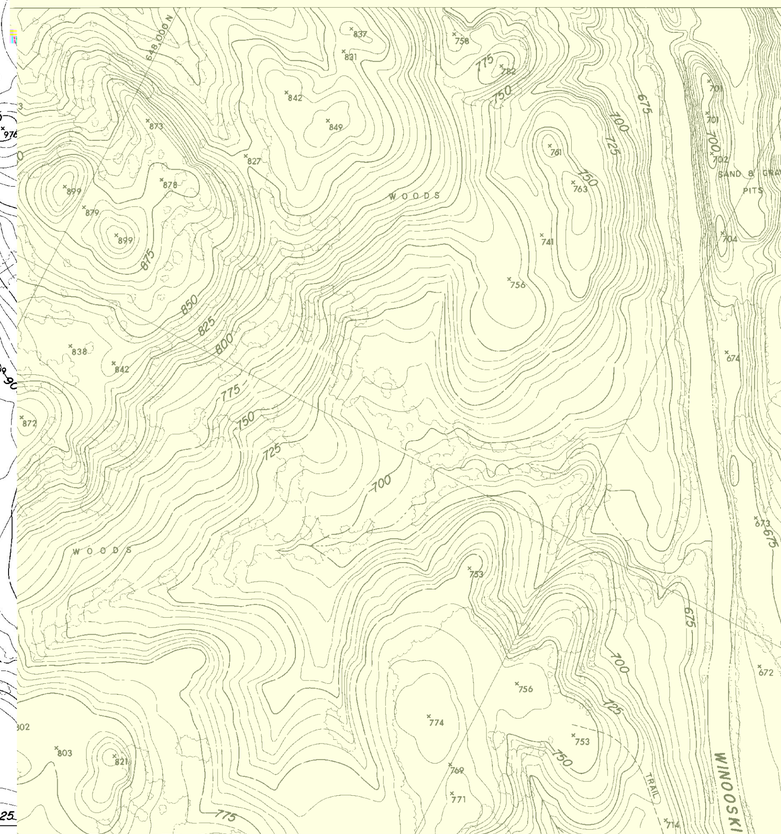

COMPILED BY PHOTOGRAMETRIC METHODS
MOORE SURVEY & MAPPING CORP.
CONTROL BY VT. GEODETIC SURVEY, U.S.C.&G.S. & M.S.B.M. CORP.

Scale: 1 : 2400
200 0 200 400 600 800 feet
CONTOUR INTERVAL 5'
DATUM: MEAN SEA LEVEL 1929
2000' GRID BASED ON VERMONT STATE PLANE COORDINATE SYSTEM
TRANSVERSE MERCATOR PROJECTION



COMPILED BY PHOTOGRAMETRIC METHODS

MOORE SURVEY & MAPPING CORP.

CONTROL BY VT. GEODETIC SURVEY, U.S.C.&G.S. & M.S.&M. CORP.

Scale: 1 : 2400

200 0 200 400 600 800 feet

CONTOUR INTERVAL 5'
DATUM: MEAN SEA LEVEL 1929
2000' GRID BASED ON VERMONT STATE PLANE COORDINATE SYSTEM
TRANSVERSE MERCATOR PROJECTION

THE STATE OF VERMONT
DEPARTMENT OF HIGHWAYS
MONTPELIER–E. MONTPELIER–BERLIN
PLAIN.–MARSH.–CABOT–DANVILLE
TOPOGRAPHIC MAP

CONTRACT 2-67 DATE OF PHOTOGRAPHY: 5/13/67 5/29/67
SHEET 8 OF 44 SHEETS

266

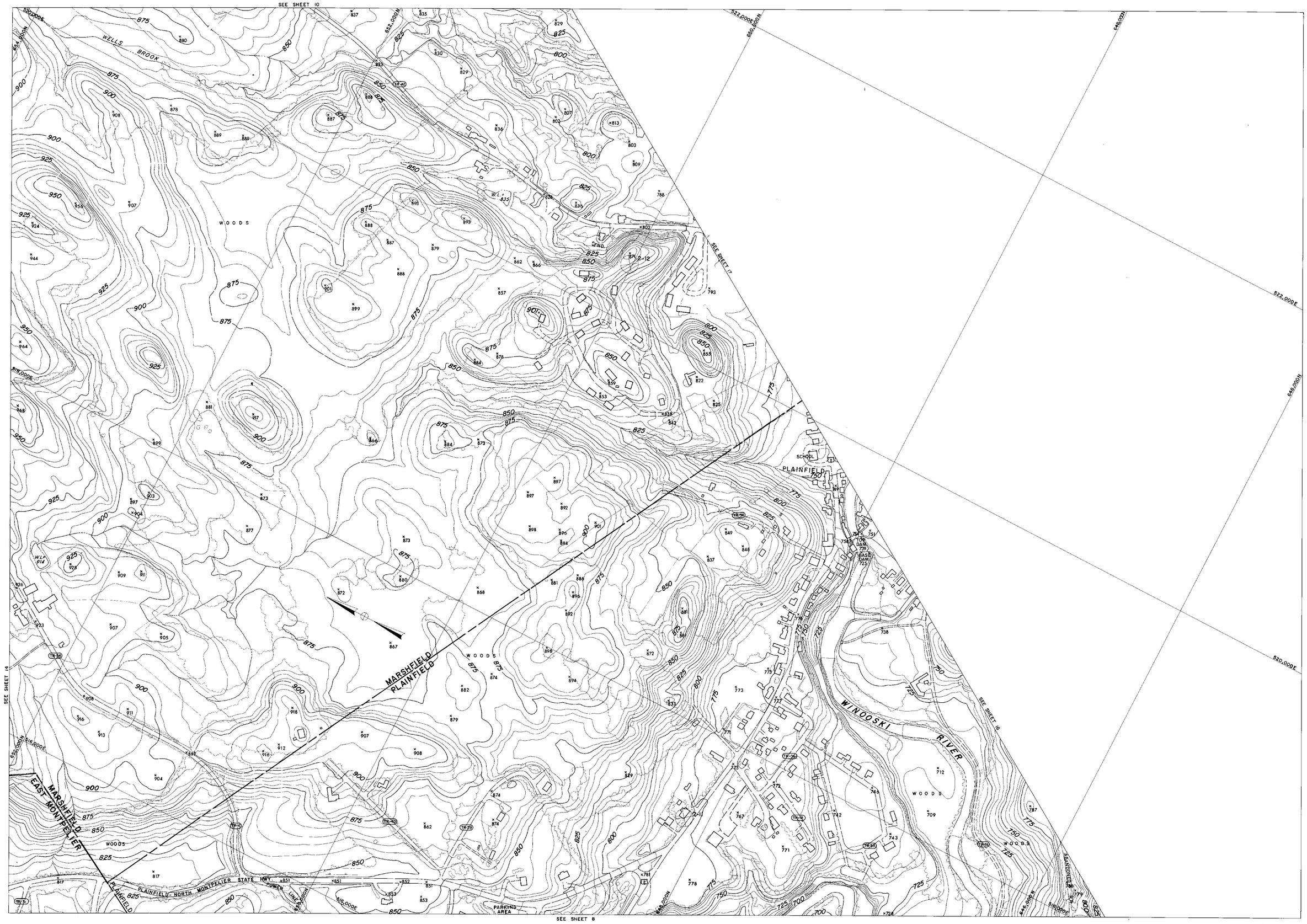

COMPILED BY PHOTOGRAMETRIC METHODS

MOORE SURVEY & MAPPING CORP.

CONTROL BY VT. GEODETIC SURVEY, U.S.C.&G.S. & M.S.&M. CORP.

Scale: 1 : 2400

200 0 200 400 600 800 feet

CONTOUR INTERVAL 5'

DATUM: MEAN SEA LEVEL 1929

2000' GRID BASED ON VERMONT STATE PLANE COORDINATE SYSTEM

TRANSVERSE MERCATOR PROJECTION

THE STATE OF VERMONT
DEPARTMENT OF HIGHWAYS
MONTPELIER-E. MONTPELIER-BERLIN
PLAIN.-MARSH.-CABOT-DANVILLE
TOPOGRAPHIC MAP

CONTRACT 2-67 DATE OF PHOTOGRAPHY: 5/13/67 5/29/67

SHEET 9 OF 44 SHEETS

266

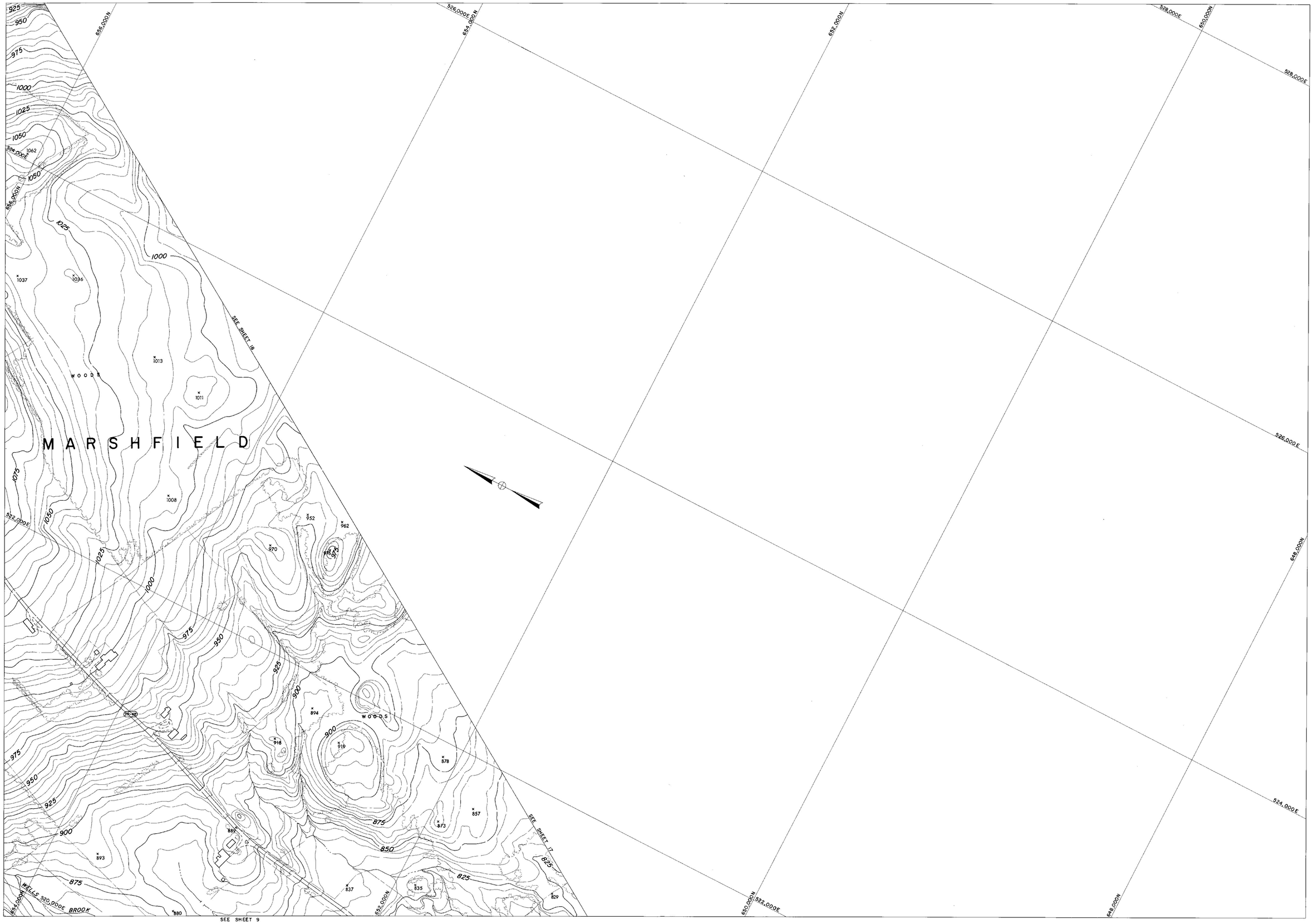

COMPILED BY PHOTOGRAMETRIC METHODS

MOORE SURVEY & MAPPING CORP.

CONTROL BY VT. GEODETIC SURVEY, U.S.C.&G.S. & M.S.&M. CORP.

Scale: 1 : 2400

200 0 200 400 600 800 feet

CONTOUR INTERVAL 5'

DATUM: MEAN SEA LEVEL 1929

2000' GRID BASED ON VERMONT STATE PLANE COORDINATE SYSTEM

TRANSVERSE MERCATOR PROJECTION

THE STATE OF VERMONT
DEPARTMENT OF HIGHWAYS
MONTPELIER--E. MONTPELIER-BERLIN
PLAIN.-MARSH.-CABOT-DANVILLE
TOPOGRAPHIC MAP

CONTRACT 2-67 DATE OF PHOTOGRAPHY: 5/13/67 5/29/67

SHEET 10 OF 44 SHEETS

266

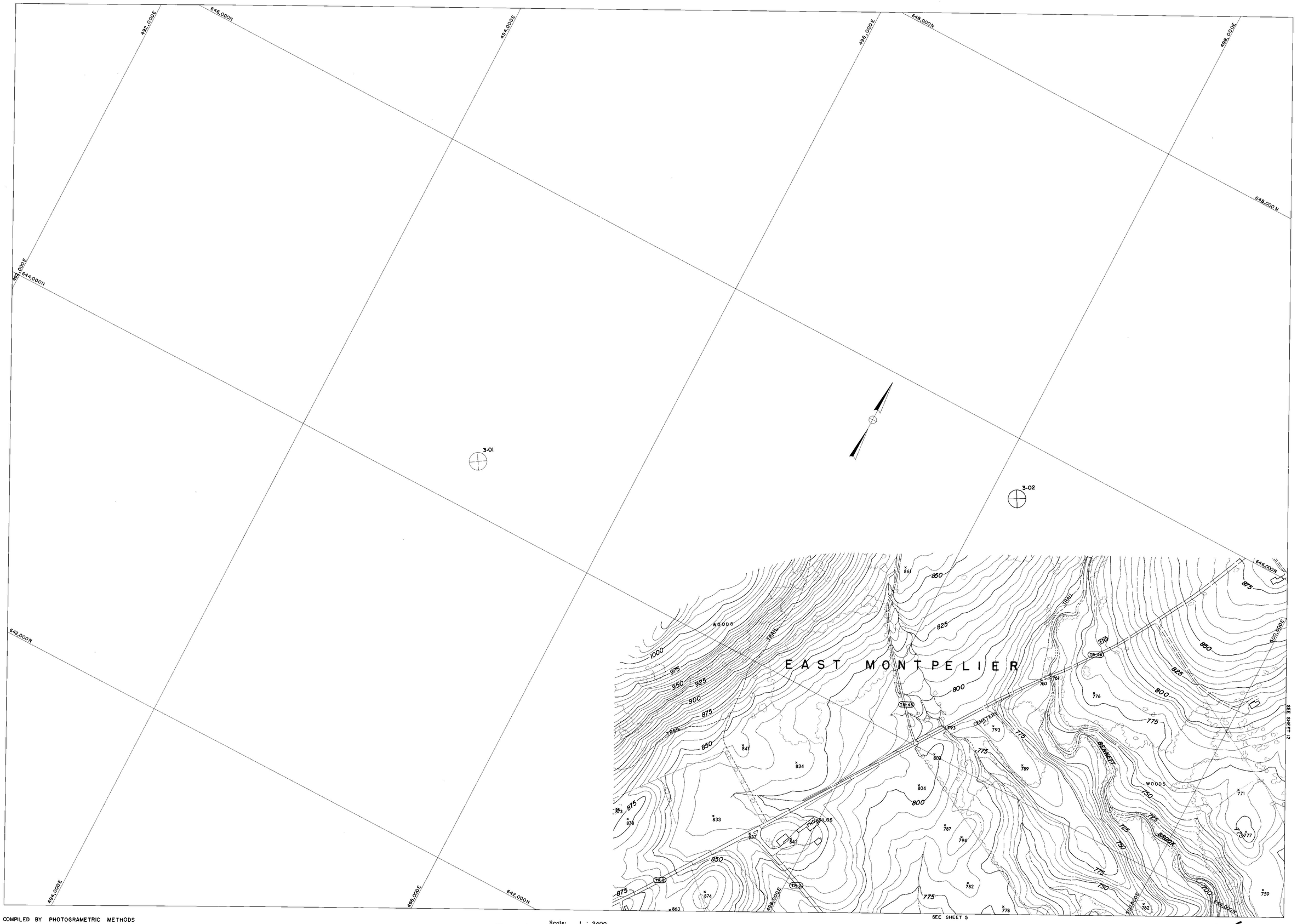

COMPILED BY PHOTOGRAMETRIC METHODS
MOORE SURVEY & MAPPING CORP.
CONTROL BY VT. GEODETIC SURVEY, U.S.C.&G.S. & M.S.&M. CORP.

Scale: 1 : 2400
200 0 200 400 600 800 feet
CONTOUR INTERVAL 5'
DATUM: MEAN SEA LEVEL 1929
2000' GRID BASED ON VERMONT STATE PLANE COORDINATE SYSTEM
TRANSVERSE MERCATOR PROJECTION

THE STATE OF VERMONT
DEPARTMENT OF HIGHWAYS
MONTPELIER–E. MONTPELIER–BERLIN
PLAIN.–MARSH.–CABOT–DANVILLE
TOPOGRAPHIC MAP

CONTRACT 2-67 DATE OF PHOTOGRAPHY: 5/13/67 5/29/67
SHEET 11 OF 44 SHEETS

266

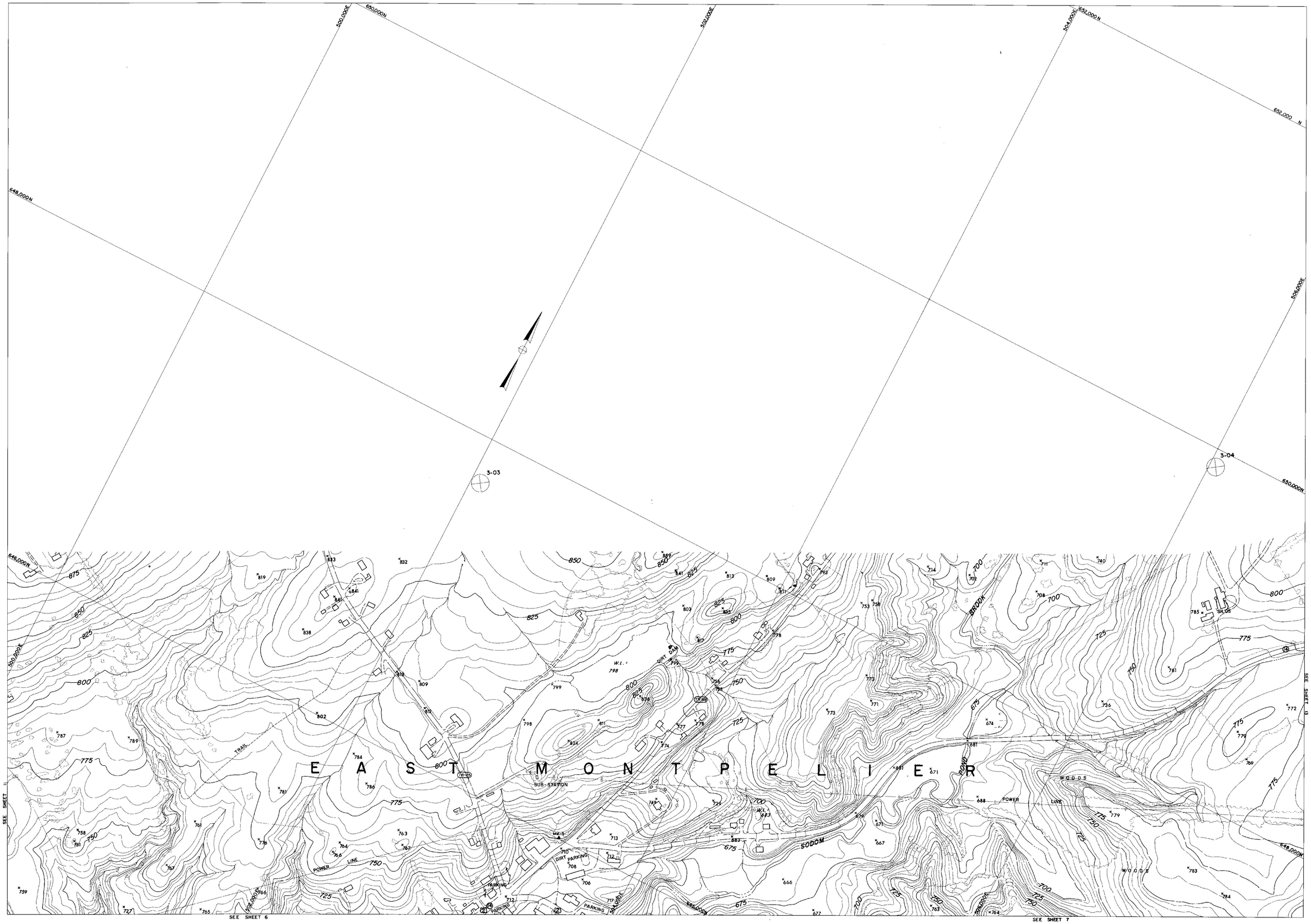

COMPILED BY PHOTOGRAMETRIC METHODS

MOORE SURVEY & MAPPING CORP.

CONTROL BY VT. GEODETIC SURVEY, U.S.C.&G.S. & M.S.B.M. CORP.

Scale: 1 : 2400

200 0 200 400 600 800 feet

CONTOUR INTERVAL 5'

DATUM: MEAN SEA LEVEL 1929

2000' GRID BASED ON VERMONT STATE PLANE COORDINATE SYSTEM

TRANSVERSE MERCATOR PROJECTION

THE STATE OF VERMONT
DEPARTMENT OF HIGHWAYS
MONTPELIER–E. MONTPELIER–BERLIN
PLAIN.–MARSH.–CABOT–DANVILLE
TOPOGRAPHIC MAP

CONTRACT 2-67 DATE OF PHOTOGRAPHY: 5/13/67 5/29/67

SHEET 12 OF 44 SHEETS

266

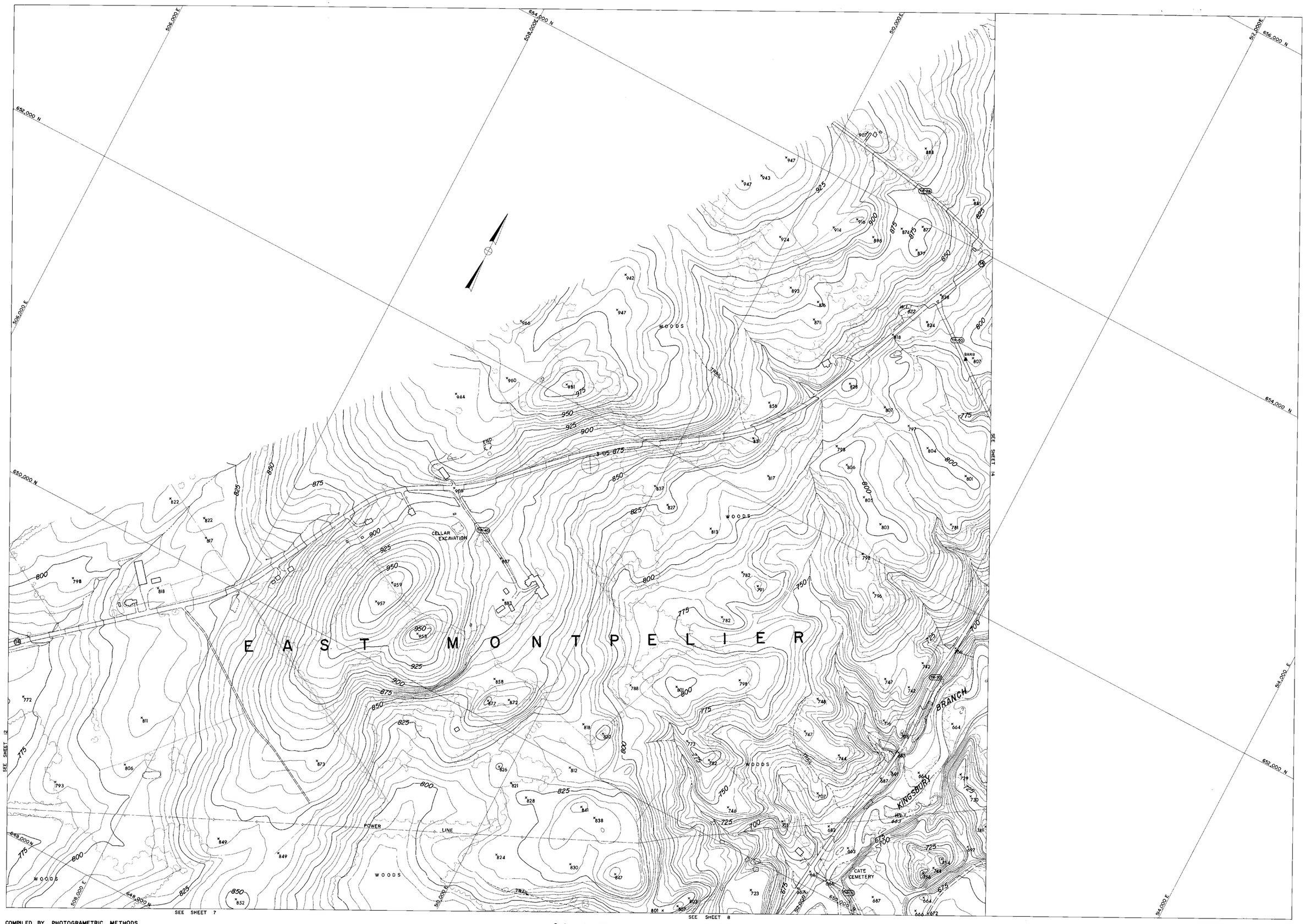

COMPILED BY PHOTOGRAMETRIC METHODS

MOORE SURVEY & MAPPING CORP.

CONTROL BY VT. GEODETIC SURVEY, U.S.C.&G.S. & M.S.&M. CORP.

Scale: 1 : 2400

200 0 200 400 600 800 feet

CONTOUR INTERVAL 5'

DATUM: MEAN SEA LEVEL 1929

2000' GRID BASED ON VERMONT STATE PLANE COORDINATE SYSTEM

TRANSVERSE MERCATOR PROJECTION

THE STATE OF VERMONT
DEPARTMENT OF HIGHWAYS
MONTPELIER–E. MONTPELIER–BERLIN
PLAIN.–MARSH.–CABOT–DANVILLE
TOPOGRAPHIC MAP

CONTRACT 2-67 DATE OF PHOTOGRAPHY: 5/13/67 5/29/67

SHEET 13 OF 44 SHEETS

266

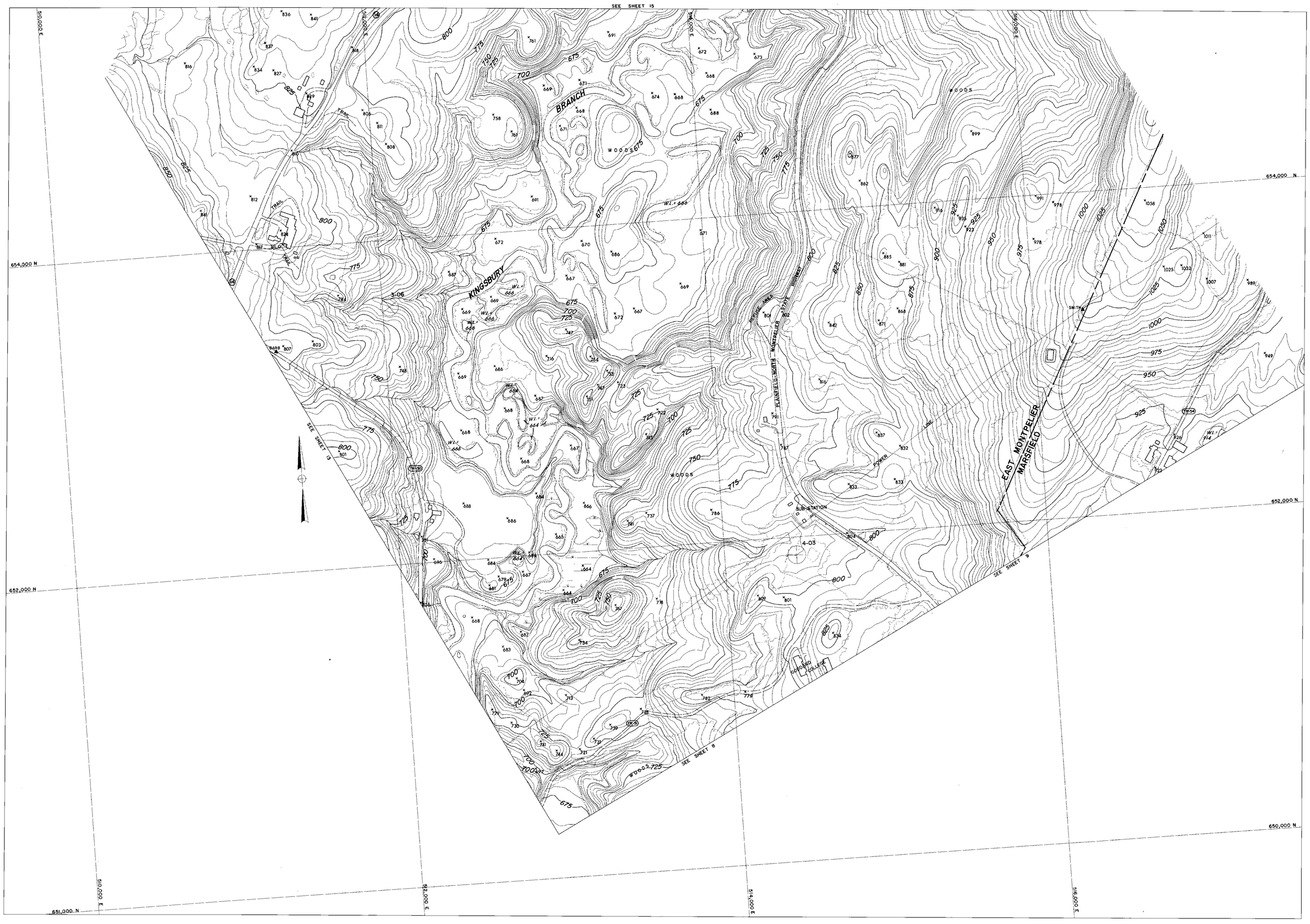

COMPILED BY PHOTOGRAMETRIC METHODS

MOORE SURVEY & MAPPING CORP.

CONTROL BY VT. GEODETIC SURVEY, U.S.C.&G.S. & M.S.&M. CORP.

Scale: 1 : 2400

200 0 200 400 600 800 feet

CONTOUR INTERVAL 5'

DATUM: MEAN SEA LEVEL 1929

2000' GRID BASED ON VERMONT STATE PLANE COORDINATE SYSTEM

TRANSVERSE MERCATOR PROJECTION

THE STATE OF VERMONT
DEPARTMENT OF HIGHWAYS
MONTPELIER-E. MONTPELIER-BERLIN
PLAIN.-MARSH.-CABOT-DANVILLE
TOPOGRAPHIC MAP

CONTRACT 2-67 DATE OF PHOTOGRAPHY: 5/13/67 5/29/67

SHEET 14 OF 44 SHEETS

266

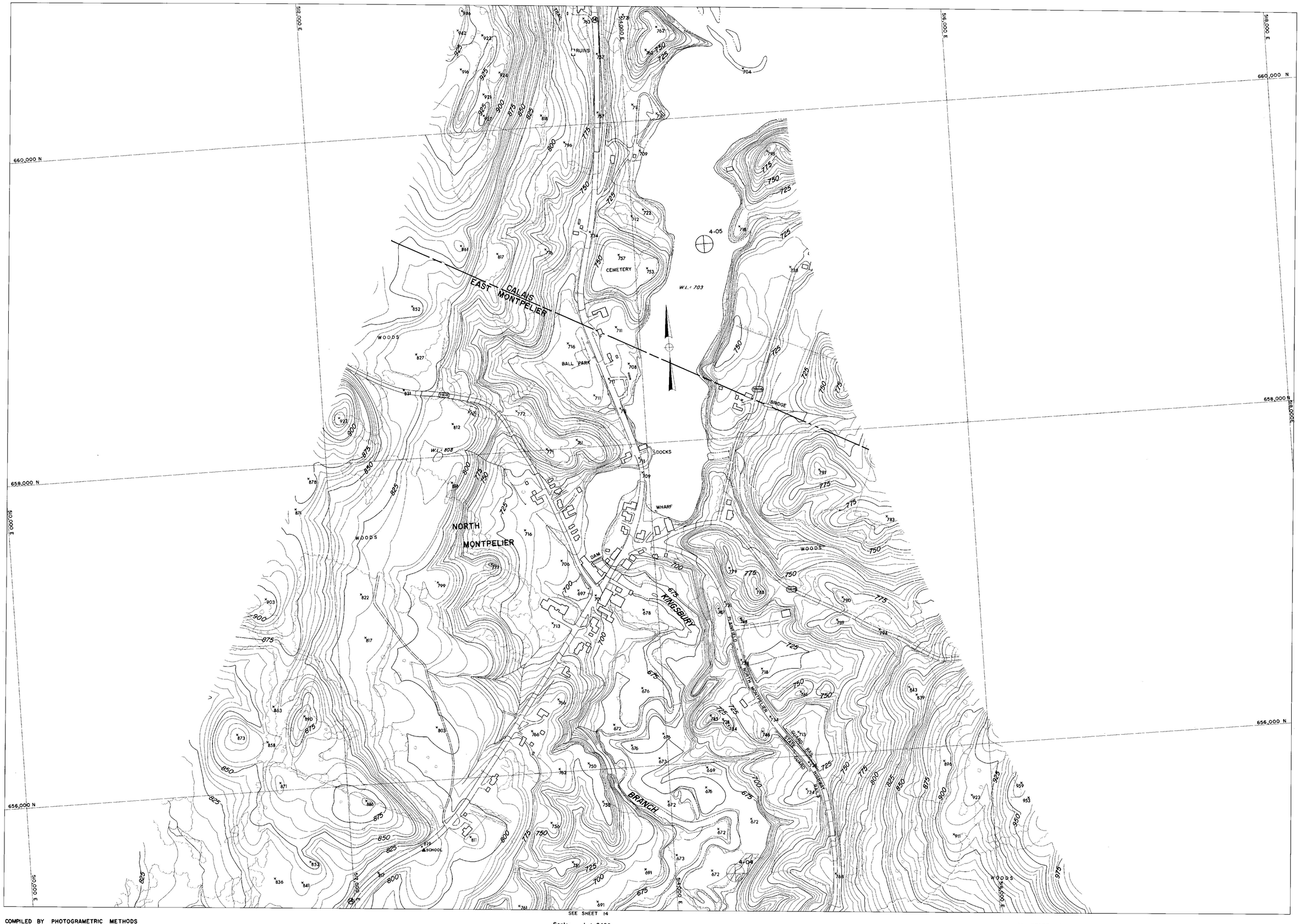

SEE SHEET 14

COMPILED BY PHOTOGRAMETRIC METHODS

MOORE SURVEY & MAPPING CORP.

CONTROL BY VT. GEODETIC SURVEY, U.S.C.&G.S. & M.S.&M. CORP.

Scale: 1 : 2400

200 0 200 400 600 800 feet

CONTOUR INTERVAL 5'

DATUM: MEAN SEA LEVEL 1929

2000' GRID BASED ON VERMONT STATE PLANE COORDINATE SYSTEM

TRANSVERSE MERCATOR PROJECTION

THE STATE OF VERMONT
DEPARTMENT OF HIGHWAYS
MONTPELIER-E. MONTPELIER-BERLIN
PLAIN.-MARSH.-CABOT-DANVILLE
TOPOGRAPHIC MAP

CONTRACT 2-67 DATE OF PHOTOGRAPHY: 5/13/67 5/29/67

SHEET 15 OF 44 SHEETS

266

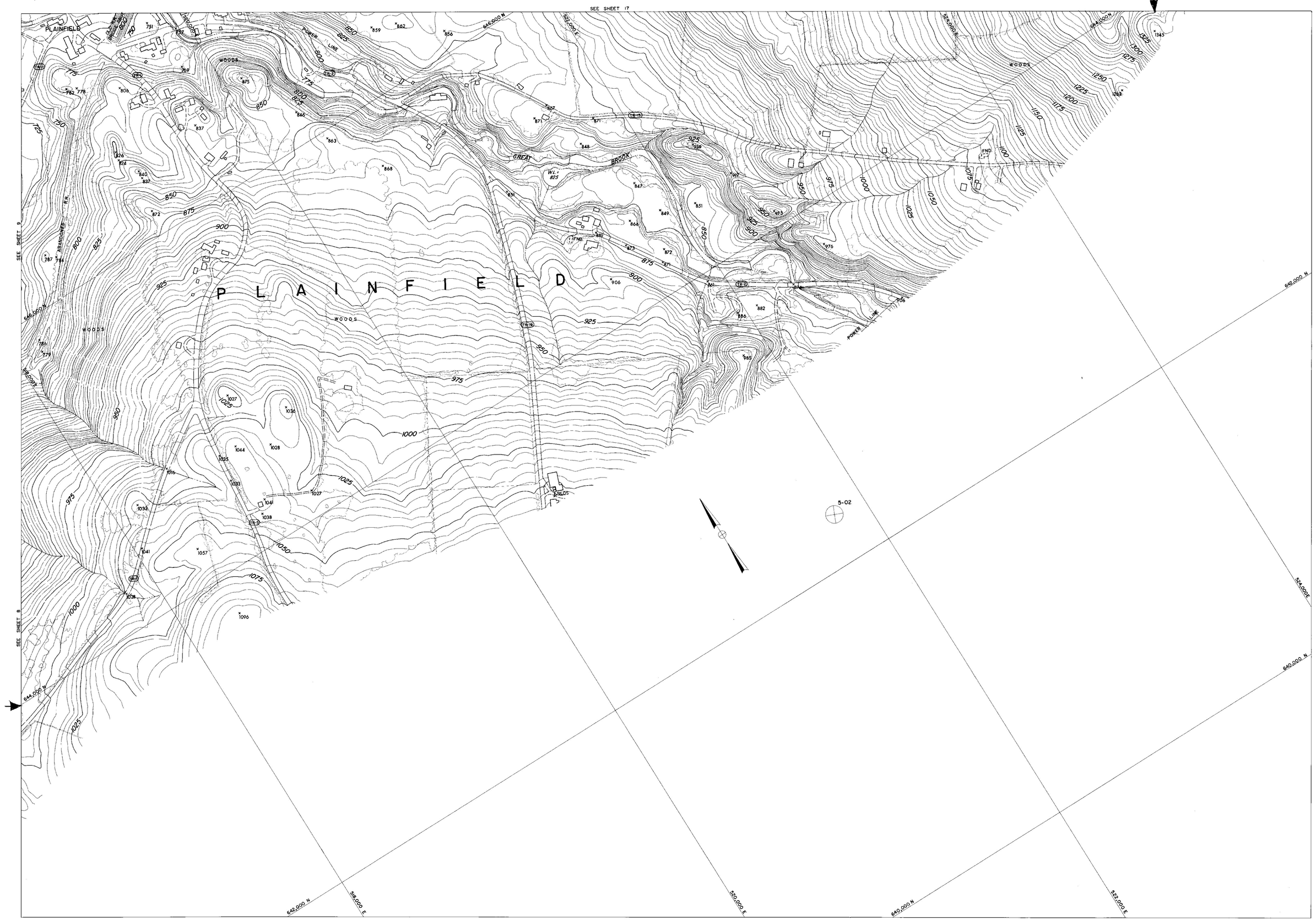

COMPILED BY PHOTOGRAMETRIC METHODS

MOORE SURVEY & MAPPING CORP.

CONTROL BY VT. GEODETIC SURVEY, U.S.C.&G.S. & M.S.&M. CORP.

Scale: 1 : 2400

200 0 200 400 600 800 feet

CONTOUR INTERVAL 5'

DATUM: MEAN SEA LEVEL 1929

2000' GRID BASED ON VERMONT STATE PLANE COORDINATE SYSTEM

TRANSVERSE MERCATOR PROJECTION

THE STATE OF VERMONT
DEPARTMENT OF HIGHWAYS
MONTPELIER—E. MONTPELIER—BERLIN
PLAIN.—MARSH.—CABOT—DANVILLE
TOPOGRAPHIC MAP

CONTRACT 2-67 DATE OF PHOTOGRAPHY: 5/13/67 5/29/67

SHEET 16 OF 44 SHEETS

266

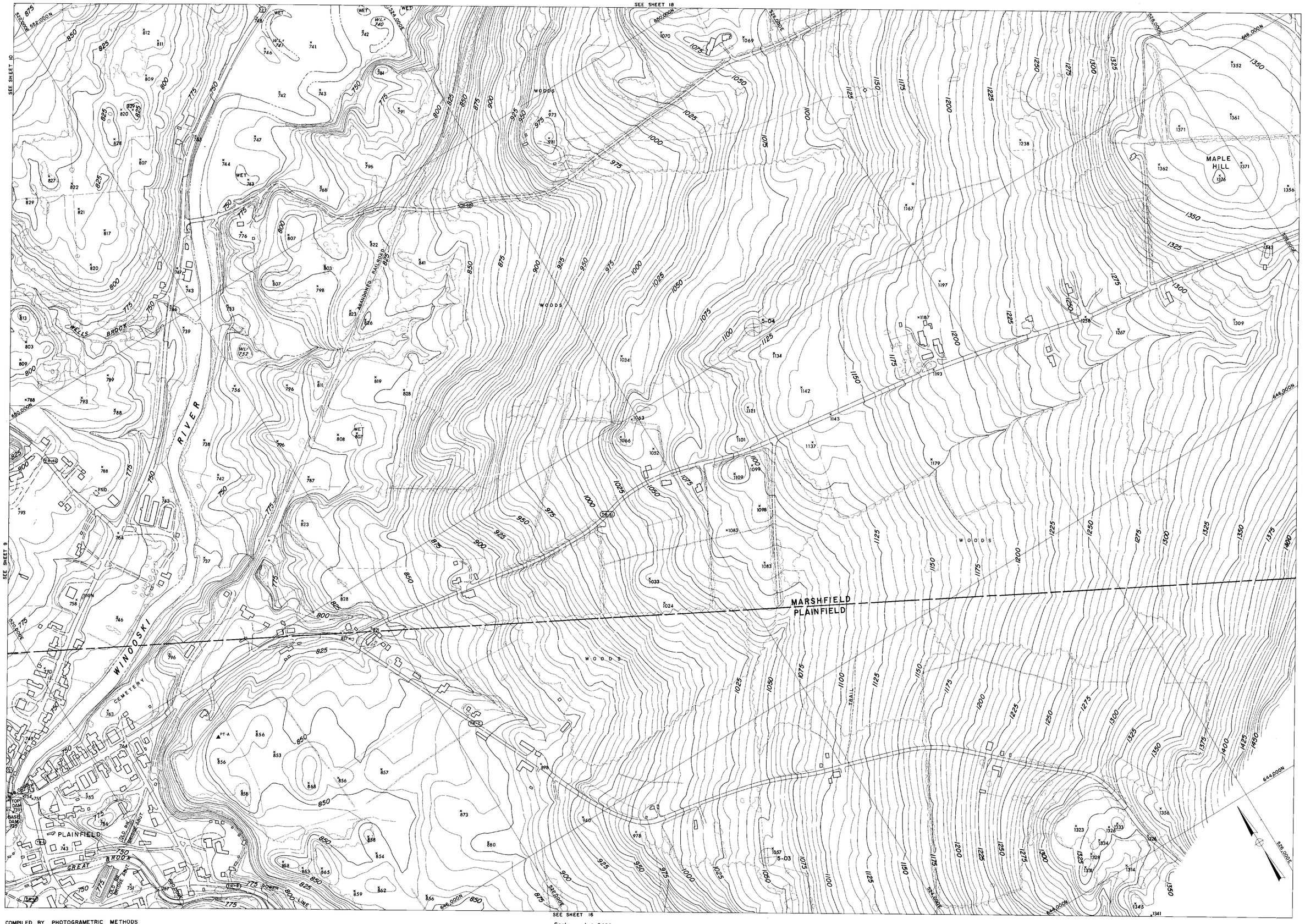

COMPILED BY PHOTOGRAMETRIC METHODS

MOORE SURVEY & MAPPING CORP.

CONTROL BY VT. GEODETIC SURVEY, U.S.C.&G.S. & M.S.&M. CORP.

Scale: 1 : 2400

200 0 200 400 600 800 feet

CONTOUR INTERVAL 5'

DATUM: MEAN SEA LEVEL 1929

2000' GRID BASED ON VERMONT STATE PLANE COORDINATE SYSTEM

TRANSVERSE MERCATOR PROJECTION

THE STATE OF VERMONT
DEPARTMENT OF HIGHWAYS
MONTPELIER-E. MONTPELIER-BERLIN
PLAIN.-MARSH.-CABOT-DANVILLE
TOPOGRAPHIC MAP

CONTRACT 2-67 DATE OF PHOTOGRAPHY: 5/13/67 5/29/67

SHEET 17 OF 44 SHEETS

266

SEE SHEET 19

SEE SHEET 10

MARSHFIELD

SEE SHEET 17

COMPILED BY PHOTOGRAMETRIC METHODS

MOORE SURVEY & MAPPING CORP.

CONTROL BY V.T. GEODETIC SURVEY, U.S.C.&G.S. & M.S.&M. CORP.

Scale: 1 : 2400

CONTOUR INTERVAL 5'
DATUM: MEAN SEA LEVEL 1929
2000' GRID BASED ON VERMONT STATE PLANE COORDINATE SYSTEM
TRANSVERSE MERCATOR PROJECTION

THE STATE OF VERMONT
DEPARTMENT OF HIGHWAYS
MONTPELIER—E. MONTPELIER—BERLIN
PLAIN.—MARSH.—CABOT—DANVILLE
TOPOGRAPHIC MAP

CONTRACT 2-67 DATE OF PHOTOGRAPHY: 5/13/67 5/29/67
SHEET 18 OF 44 SHEETS

266

SEE SHEET 20

SEE SHEET 18

COMPILED BY PHOTOGRAMETRIC METHODS
MOORE SURVEY & MAPPING CORP.
CONTROL BY VT. GEODETIC SURVEY, U.S.C.&G.S. & M.S.&M. CORP.

Scale: 1 : 2400
200 0 200 400 600 800 feet
CONTOUR INTERVAL 5'
DATUM: MEAN SEA LEVEL 1929
2000' GRID BASED ON VERMONT STATE PLANE COORDINATE SYSTEM
TRANSVERSE MERCATOR PROJECTION

THE STATE OF VERMONT
DEPARTMENT OF HIGHWAYS
MONTPELIER-E. MONTPELIER-BERLIN
PLAIN.-MARSH.-CABOT-DANVILLE
TOPOGRAPHIC MAP
CONTRACT 2-67 DATE OF PHOTOGRAPHY: 5/13/67 5/29/67
SHEET 19 OF 44 SHEETS

266

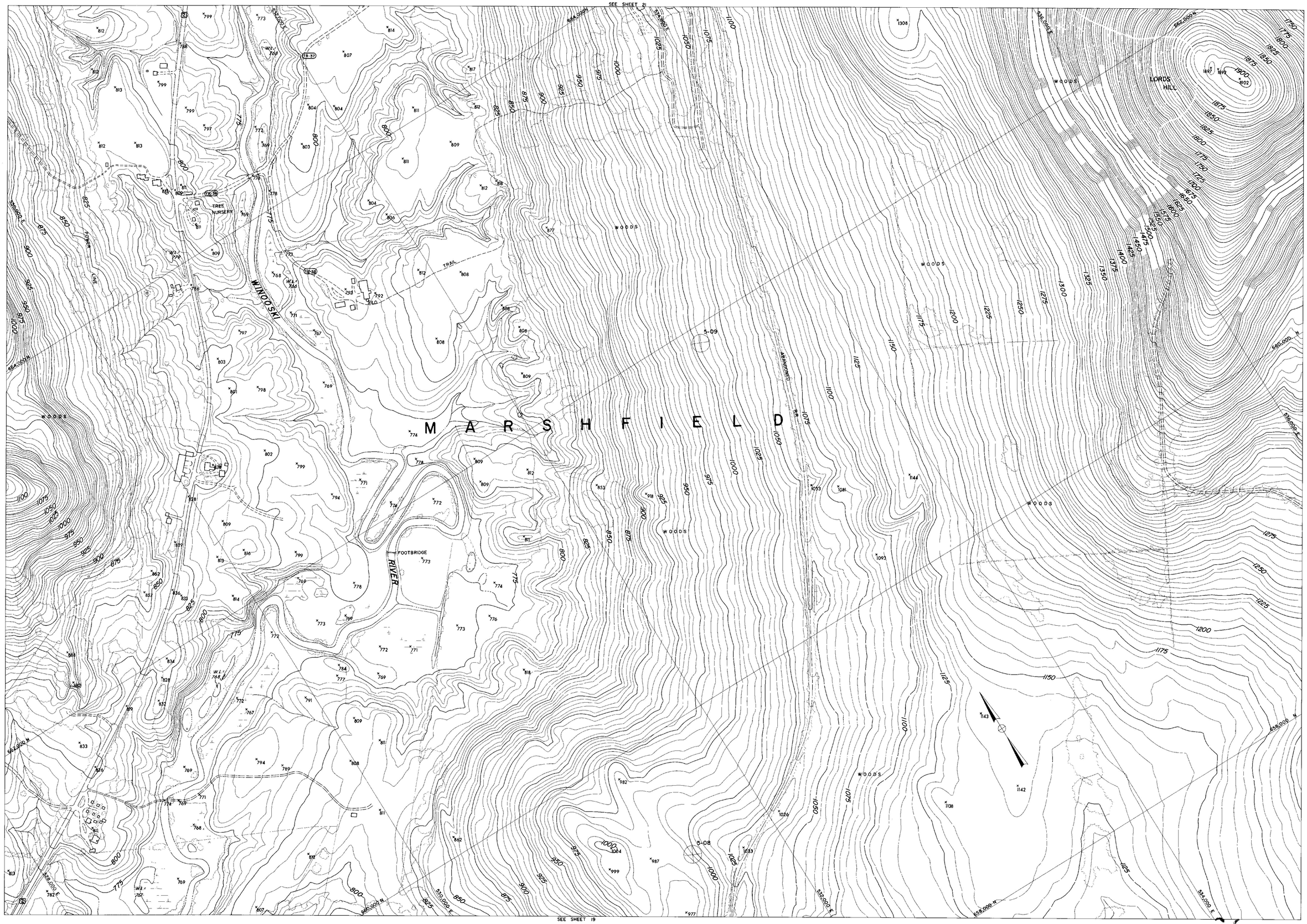

COMPILED BY PHOTOGRAMETRIC METHODS

MOORE SURVEY & MAPPING CORP.

CONTROL BY VT. GEODETIC SURVEY, U.S.C.&G.S. & M.S.&M. CORP.

Scale: 1 : 2400

200 0 200 400 600 800 feet

CONTOUR INTERVAL 5'

DATUM: MEAN SEA LEVEL 1929

2000' GRID BASED ON VERMONT STATE PLANE COORDINATE SYSTEM

TRANSVERSE MERCATOR PROJECTION

THE STATE OF VERMONT
DEPARTMENT OF HIGHWAYS
MONTPELIER-E. MONTPELIER-BERLIN
PLAIN.-MARSH.-CABOT-DANVILLE
TOPOGRAPHIC MAP

CONTRACT 2-67 DATE OF PHOTOGRAPHY: 5/13/67 5/29/67

SHEET 20 OF 44 SHEETS

266

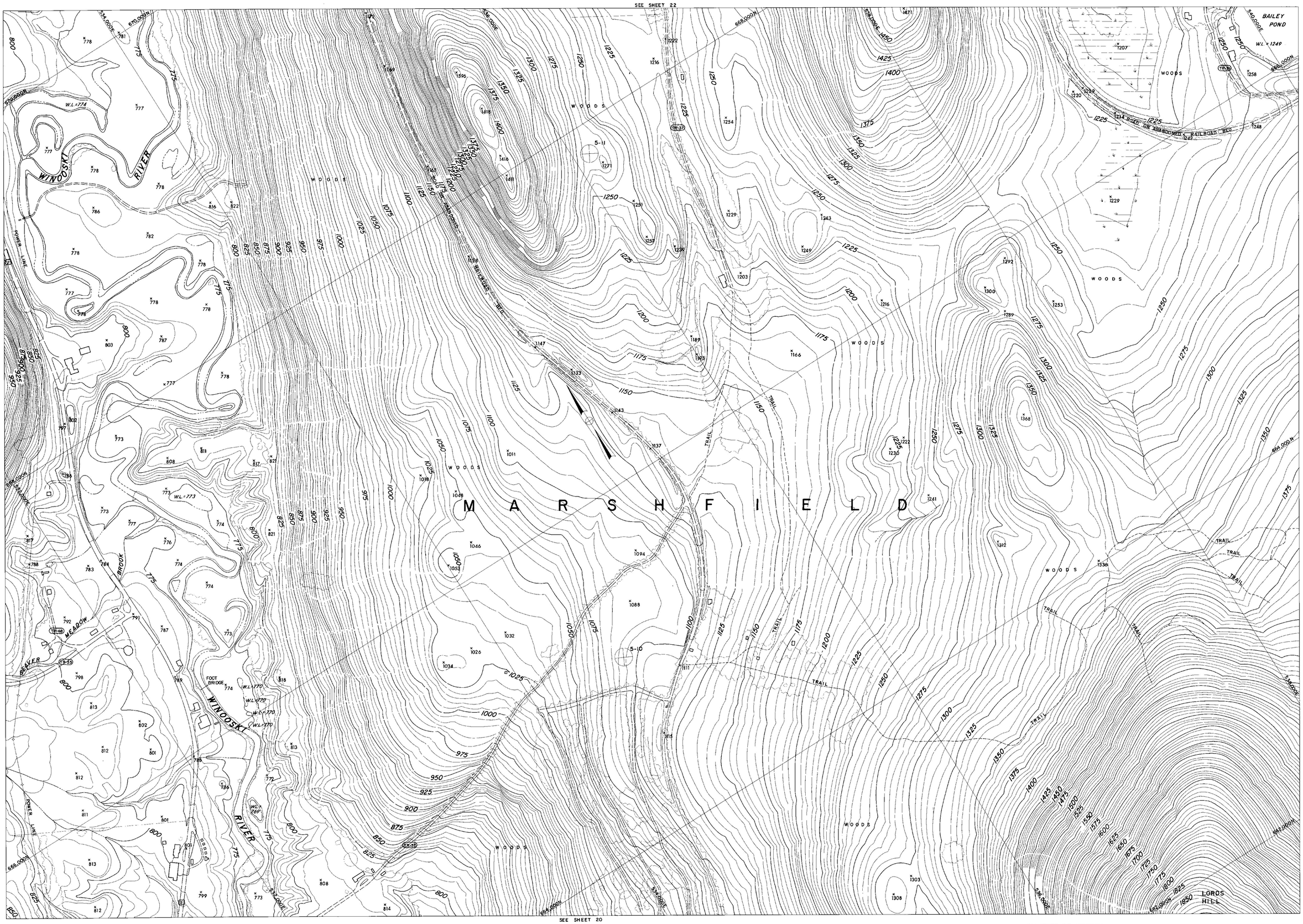

COMPILED BY PHOTOGRAMETRIC METHODS

MOORE SURVEY & MAPPING CORP.

CONTROL BY VT. GEODETIC SURVEY, U.S.C.&G.S. & M.S.&M. CORP.

Scale: 1 : 2400

200 0 200 400 600 800 feet

CONTOUR INTERVAL 5'

DATUM: MEAN SEA LEVEL 1929

2000' GRID BASED ON VERMONT STATE PLANE COORDINATE SYSTEM

TRANSVERSE MERCATOR PROJECTION

THE STATE OF VERMONT
DEPARTMENT OF HIGHWAYS
MONTPELIER–E. MONTPELIER–BERLIN
PLAIN.–MARSH.–CABOT–DANVILLE
TOPOGRAPHIC MAP

CONTRACT 2-67 DATE OF PHOTOGRAPHY: 5/13/67 5/29/67

SHEET 2: OF 44 SHEETS

266

SEE SHEET 23

M A R S H F I E L D

MAYS MTN.

MARSHFIELD STATION

WINOOSKI RIVER

LOVELAND LEDGE

KNOB HILL

POWER LINE

POWER LINE

TRAIL

TRAIL

TRAIL

ROAD ON ABANDONED R.R. BED

ROAD ON ABANDONED R.R. BED

ROAD ON ABANDONED R.R. BED

WOODS

WOODS

WOODS

WOODS

WOODS

WOODS

W.L.= 1252

W.L.=1249 BAILEY POND

DREW MTN.

EARTHEN DAM

5-12

TR-29

TR-30

TR-30

TR-30

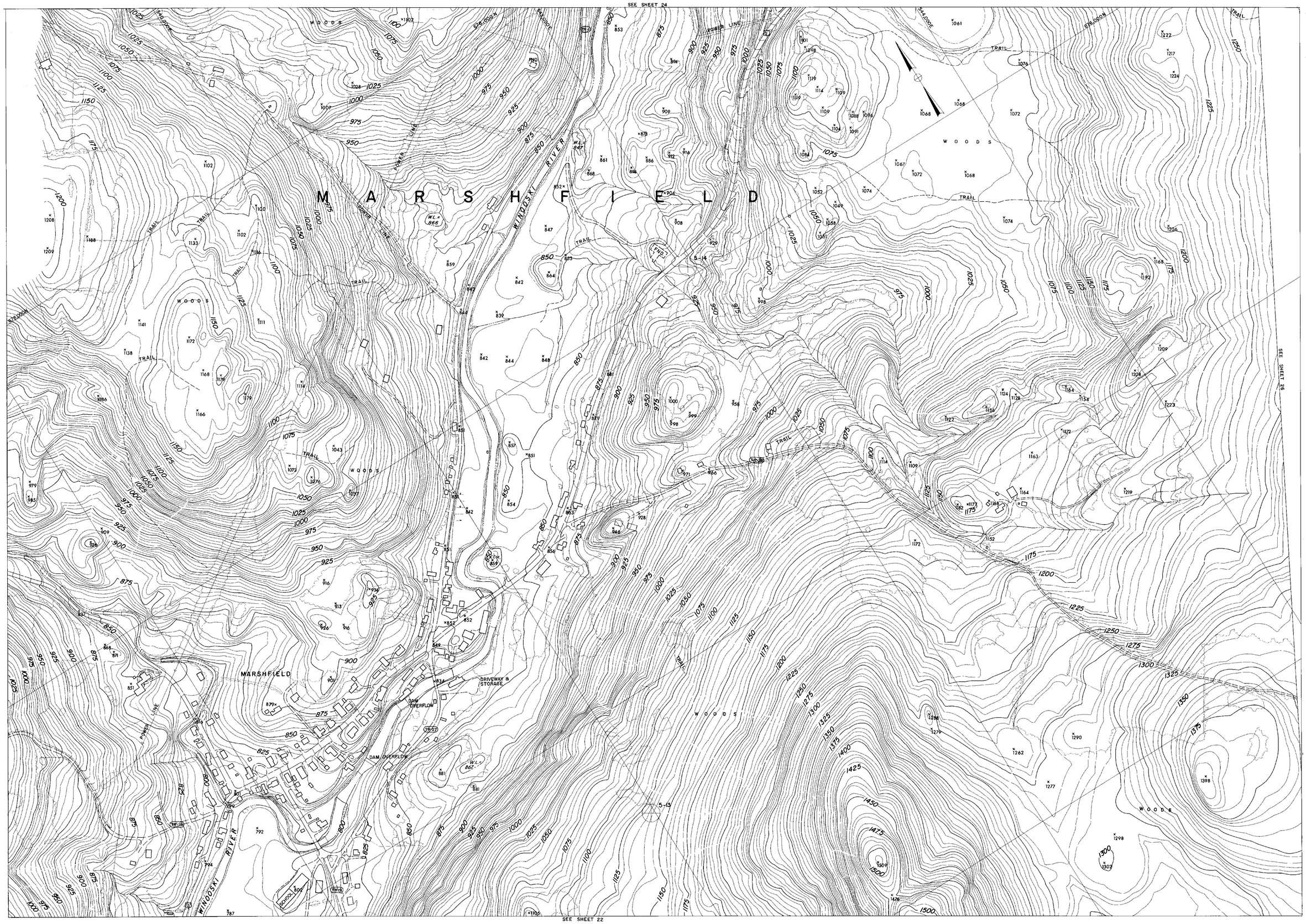

COMPILED BY PHOTOGRAMETRIC METHODS

MOORE SURVEY & MAPPING CORP.

CONTROL BY VT. GEODETIC SURVEY, U.S.C.&G.S. & M.S.&M. CORP.

Scale: 1 : 2400

200 0 200 400 600 800 feet

CONTOUR INTERVAL 5'

DATUM: MEAN SEA LEVEL 1929

2000' GRID BASED ON VERMONT STATE PLANE COORDINATE SYSTEM

TRANSVERSE MERCATOR PROJECTION

THE STATE OF VERMONT
DEPARTMENT OF HIGHWAYS
MONTPELIER–E. MONTPELIER–BERLIN
PLAIN.–MARSH.–CABOT–DANVILLE
TOPOGRAPHIC MAP

CONTRACT 2-67 DATE OF PHOTOGRAPHY: 5/13/67 5/29/67

SHEET 23 OF 44 SHEETS

266

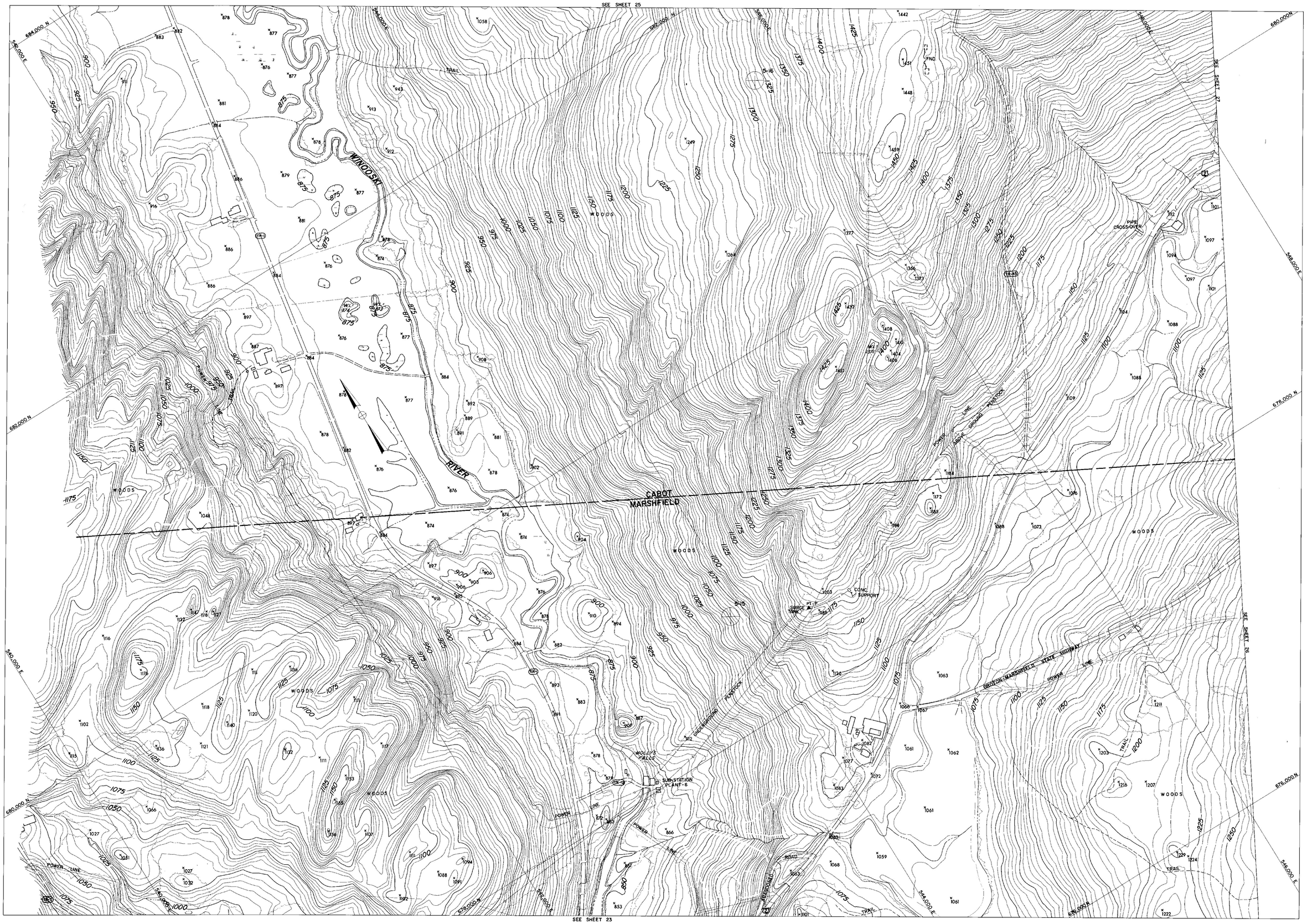

COMPILED BY PHOTOGRAMETRIC METHODS

MOORE SURVEY & MAPPING CORP.

CONTROL BY VT. GEODETIC SURVEY, U.S.C.&G.S. & M.S.&M. CORP.

Scale: 1 : 2400

200 0 200 400 600 800 feet

CONTOUR INTERVAL 5'

DATUM: MEAN SEA LEVEL 1929

2000' GRID BASED ON VERMONT STATE PLANE COORDINATE SYSTEM

TRANSVERSE MERCATOR PROJECTION

THE STATE OF VERMONT
DEPARTMENT OF HIGHWAYS
MONTPELIER-E. MONTPELIER-BERLIN
PLAIN.-MARSH.-CABOT-DANVILLE
TOPOGRAPHIC MAP

CONTRACT 2-67 DATE OF PHOTOGRAPHY: 5/13/67 5/29/67

SHEET 24 OF 44 SHEETS

266

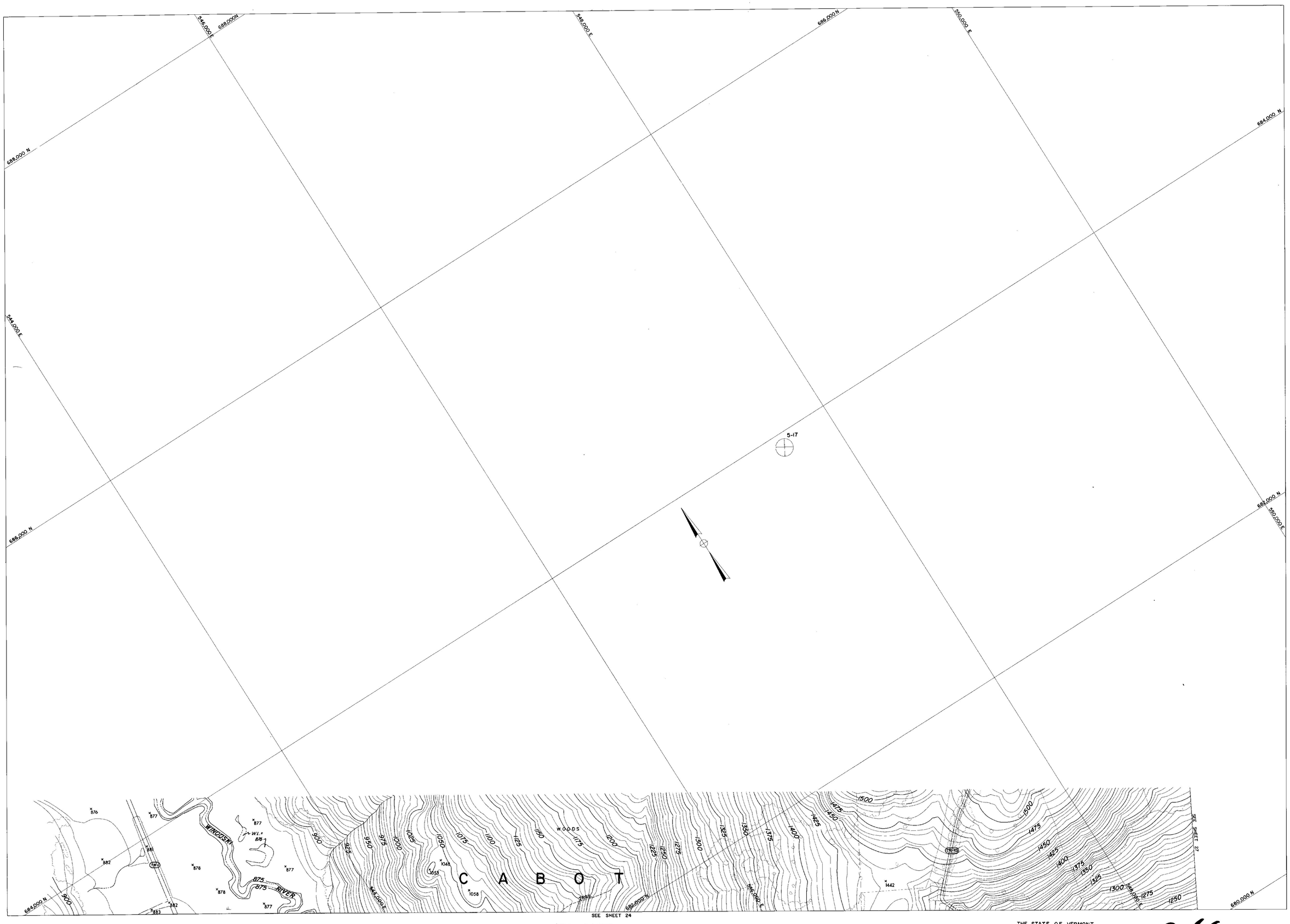

SEE SHEET 24

COMPILED BY PHOTOGRAMETRIC METHODS

MOORE SURVEY & MAPPING CORP.

CONTROL BY VT. GEODETIC SURVEY, U.S.C.&G.S. & M.S.&M. CORP.

Scale: 1 : 2400

200 0 200 400 600 800 feet

CONTOUR INTERVAL 5'
DATUM: MEAN SEA LEVEL 1929
2000' GRID BASED ON VERMONT STATE PLANE COORDINATE SYSTEM
TRANSVERSE MERCATOR PROJECTION

THE STATE OF VERMONT
DEPARTMENT OF HIGHWAYS
MONTPELIER-E. MONTPELIER-BERLIN
PLAIN.-MARSH.-CABOT-DANVILLE
TOPOGRAPHIC MAP

CONTRACT 2-67 DATE OF PHOTOGRAPHY: 5/13/67 5/29/67
SHEET 25 OF 44 SHEETS

266

SEE SHEET 27

CABOT
MARSHFIELD

GROTON - MARSHFIELD STATE HIGHWAY

POWER LINE

TRAIL

TRAIL

DREW
MOUNTAIN

WOODS

WOODS

WOODS

SEE SHEET 24

SEE SHEET 23

680,000N

678,000N

676,000N

674,000N

672,000N

548,000E

546,000E

544,000E

COMPILED BY PHOTOGRAMETRIC METHODS

MOORE SURVEY & MAPPING CORP.

CONTROL BY VT. GEODETIC SURVEY, U.S.C.&G.S. & M.S.&M. CORP.

Scale: 1 : 2400

200 0 200 400 600 800 feet

CONTOUR INTERVAL 5'

DATUM: MEAN SEA LEVEL 1929

2000' GRID BASED ON VERMONT STATE PLANE COORDINATE SYSTEM

TRANSVERSE MERCATOR PROJECTION

THE STATE OF VERMONT
DEPARTMENT OF HIGHWAYS
MONTPELIER – E. MONTPELIER – BERLIN
PLAIN. – MARSH. – CABOT – DANVILLE
TOPOGRAPHIC MAP

CONTRACT 2-67 DATE OF PHOTOGRAPHY: 5/13/67 5/29/67

SHEET 26 OF 44 SHEETS

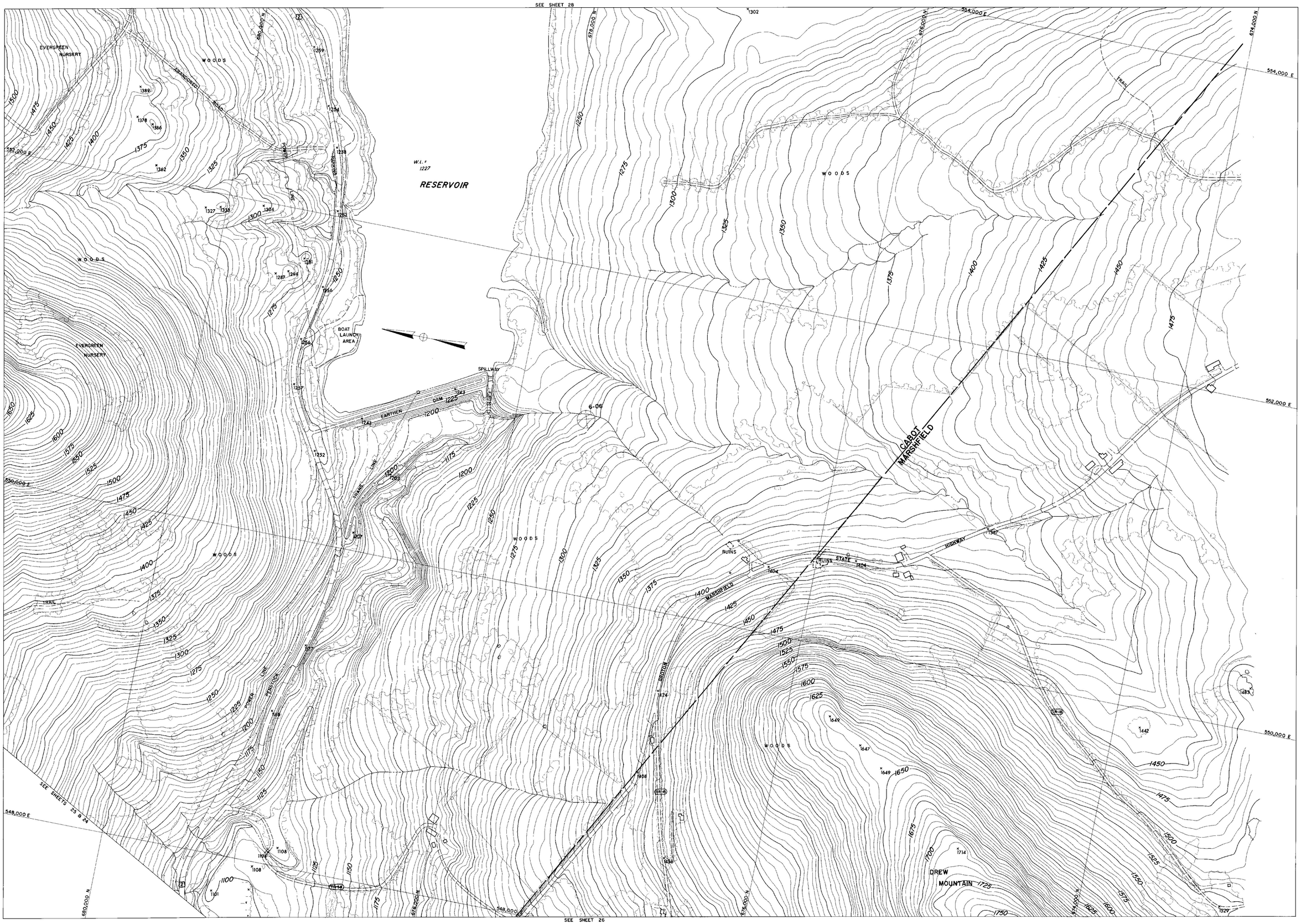

COMPILED BY PHOTOGRAMETRIC METHODS

MOORE SURVEY & MAPPING CORP.

CONTROL BY VT. GEODETIC SURVEY, U.S.C.&G.S. & M.S.&M. CORP.

Scale: 1 : 2400

200 0 200 400 600 800 feet

CONTOUR INTERVAL 5'

DATUM: MEAN SEA LEVEL 1929

2000' GRID BASED ON VERMONT STATE PLANE COORDINATE SYSTEM

TRANSVERSE MERCATOR PROJECTION

THE STATE OF VERMONT
DEPARTMENT OF HIGHWAYS
MONTPELIER-E. MONTPELIER-BERLIN
PLAIN.-MARSH.-CABOT-DANVILLE
TOPOGRAPHIC MAP

CONTRACT 2-67 DATE OF PHOTOGRAPHY: 5/13/67 5/29/67

SHEET 27 OF 44 SHEETS

266

C A B O T

RESERVOIR

SEE SHEET 31

SEE SHEET 30

SEE SHEET 29

SEE SHEET 27

SALVAGE YARD

EVERGREEN NURSERY

ROCKS

6-07

TRAIL

POWER LINE

WOODS

W.L.= 1274

W.L.= 1227

558,000 E

556,000 E

554,000 E

682,000 N

680,000 N

678,000 N

676,000 N

674,000 N

COMPILED BY PHOTOGRAMETRIC METHODS

MOORE SURVEY & MAPPING CORP.

CONTROL BY VT. GEODETIC SURVEY, U.S.C.&G.S. & M.S.&M. CORP.

Scale: 1 : 2400

200 0 200 400 600 800 feet

CONTOUR INTERVAL 5'

DATUM: MEAN SEA LEVEL 1929

2000' GRID BASED ON VERMONT STATE PLANE COORDINATE SYSTEM

TRANSVERSE MERCATOR PROJECTION

THE STATE OF VERMONT
DEPARTMENT OF HIGHWAYS
MONTPELIER–E. MONTPELIER–BERLIN
PLAIN.–MARSH.–CABOT–DANVILLE
TOPOGRAPHIC MAP

CONTRACT 2-67 DATE OF PHOTOGRAPHY: 5/13/67 5/29/67

SHEET 28 OF 44 SHEETS

266

SEE SHEET 28

SEE SHEET 30

RESERVOIR

W.L. = 1227

ROCKS

CABOT
MARSHFIELD

CABOT
PEACHAM

WASHINGTON CO.
CALEDONIA CO.

MARSFIELD
PEACHAM

PEACHAM
CORNER

PEACHAM
POND

W.L. = 1399

EARTHEN DAM

EARTHEN DAM
W.L.
1526

GROTON - MARSHFIELD STATE HIGHWAY

WOODS

558,000 E

560,000 E

562,000 E

564,000 E

566,000 E

568,000 E

670,000 N

672,000 N

674,000 N

COMPILED BY PHOTOGRAMETRIC METHODS

MOORE SURVEY & MAPPING CORP.

CONTROL BY V.T. GEODETIC SURVEY, U.S.C.&G.S. & M.S.&M. CORP.

Scale: 1 : 2400

200 0 200 400 600 800 feet

CONTOUR INTERVAL 5'

DATUM: MEAN SEA LEVEL 1929

2000' GRID BASED ON VERMONT STATE PLANE COORDINATE SYSTEM
TRANSVERSE MERCATOR PROJECTION

THE STATE OF VERMONT
DEPARTMENT OF HIGHWAYS
MONTPELIER-E. MONTPELIER-BERLIN
PLAIN.-MARSH.-CABOT-DANVILLE
TOPOGRAPHIC MAP

CONTRACT 2-67 DATE OF PHOTOGRAPHY: 5/13/67 5/29/67
SHEET 29 OF 44 SHEETS

266

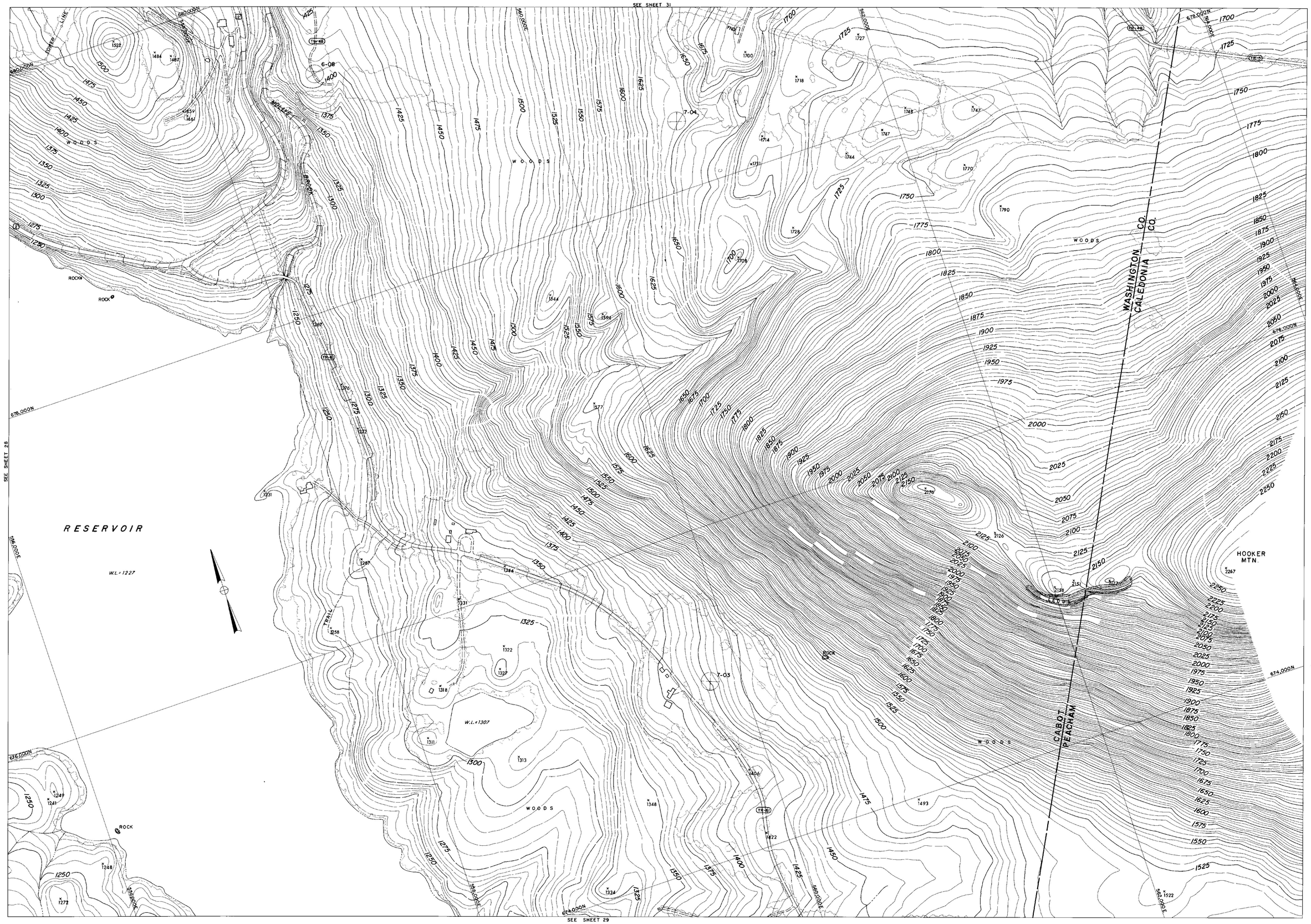

COMPILED BY PHOTOGRAMETRIC METHODS

MOORE SURVEY & MAPPING CORP.

CONTROL BY VT. GEODETIC SURVEY, U.S.C.&G.S. & M.S.&M. CORP.

Scale: 1 : 2400

200 0 200 400 600 800 feet

CONTOUR INTERVAL 5'

DATUM: MEAN SEA LEVEL 1929

2000' GRID BASED ON VERMONT STATE PLANE COORDINATE SYSTEM

TRANSVERSE MERCATOR PROJECTION

THE STATE OF VERMONT
DEPARTMENT OF HIGHWAYS
MONTPELIER–E. MONTPELIER–BERLIN
PLAIN.–MARSH.–CABOT–DANVILLE
TOPOGRAPHIC MAP

CONTRACT 2-67 DATE OF PHOTOGRAPHY: 5/13/67 5/29/67

SHEET 30 OF 44 SHEETS

266

SEE SHEET 32

SEE SHEET 28

SEE SHEET 30

COMPILED BY PHOTOGRAMETRIC METHODS

MOORE SURVEY & MAPPING CORP.

CONTROL BY VT. GEODETIC SURVEY, U.S.C.&G.S. & M.S.&M. CORP.

Scale: 1 : 2400

200 0 200 400 600 800 feet

CONTOUR INTERVAL 5'

DATUM: MEAN SEA LEVEL 1929

2000' GRID BASED ON VERMONT STATE PLANE COORDINATE SYSTEM

TRANSVERSE MERCATOR PROJECTION

THE STATE OF VERMONT
DEPARTMENT OF HIGHWAYS
MONTPELIER–E. MONTPELIER–BERLIN
PLAIN.–MARSH.–CABOT–DANVILLE
TOPOGRAPHIC MAP

CONTRACT 2-67 DATE OF PHOTOGRAPHY: 5/13/67 5/29/67

SHEET 31 OF 44 SHEETS

266

SEE SHEET 33

C A B O T

EAST CABOT

SEE SHEET 31

COMPILED BY PHOTOGRAMETRIC METHODS

MOORE SURVEY & MAPPING CORP.

CONTROL BY VT. GEODETIC SURVEY, U.S.C.&G.S. & M.S.&M. CORP.

Scale: 1 : 2400

200 0 200 400 600 800 feet

CONTOUR INTERVAL 5'

DATUM: MEAN SEA LEVEL 1929

2000' GRID BASED ON VERMONT STATE PLANE COORDINATE SYSTEM

TRANSVERSE MERCATOR PROJECTION

THE STATE OF VERMONT
DEPARTMENT OF HIGHWAYS
MONTPELIER—E. MONTPELIER—BERLIN
PLAIN.—MARSH.—CABOT—DANVILLE
TOPOGRAPHIC MAP

CONTRACT 2-67 DATE OF PHOTOGRAPHY: 5/13/67 5/29/67

SHEET 32 OF 44 SHEETS

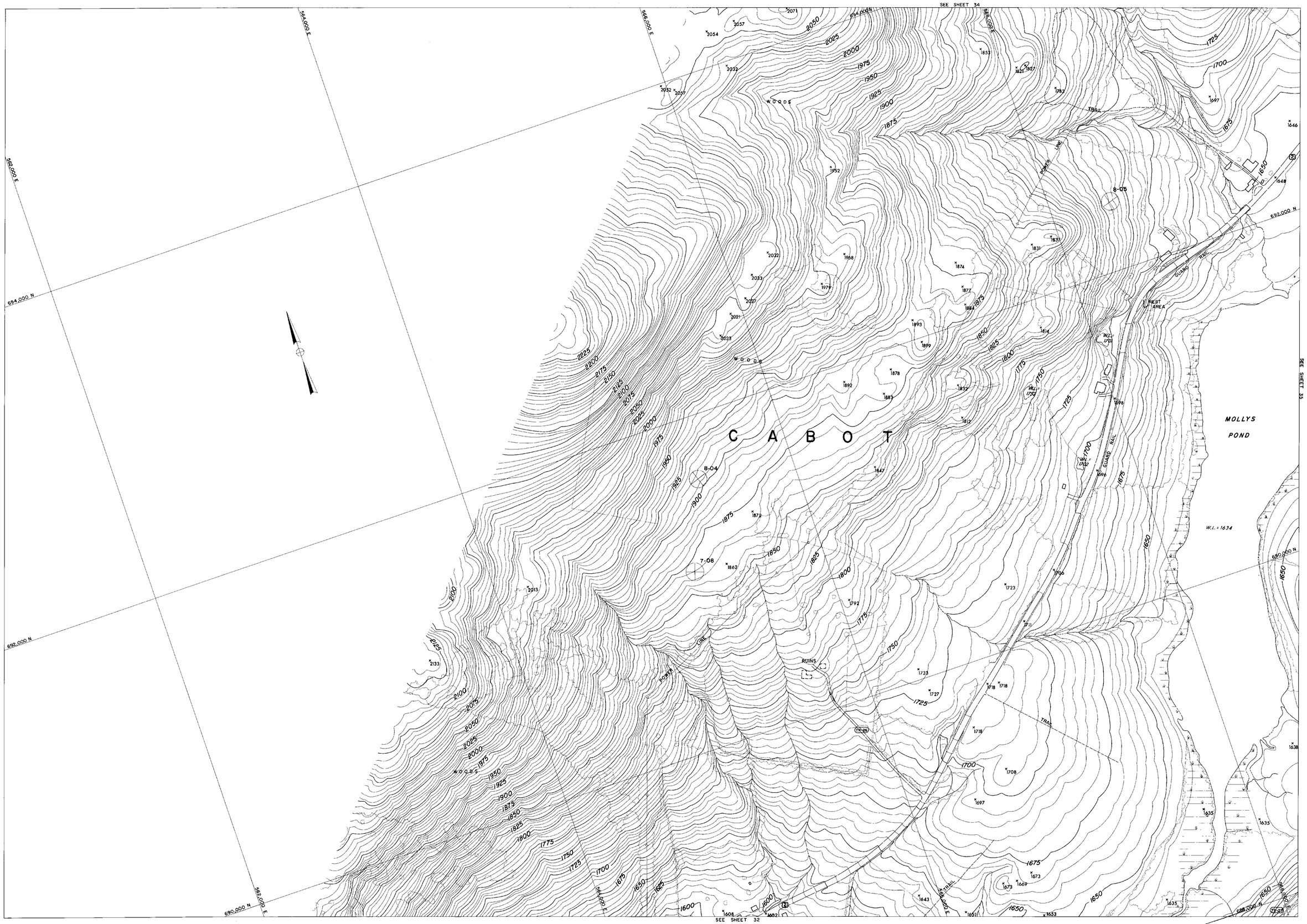

COMPILED BY PHOTOGRAMETRIC METHODS

MOORE SURVEY & MAPPING CORP.

CONTROL BY VT. GEODETIC SURVEY, U.S.C.&G.S. & M.S.&M. CORP.

Scale: 1 : 2400

200 0 200 400 600 800 feet

CONTOUR INTERVAL 5'

DATUM: MEAN SEA LEVEL 1929

2000' GRID BASED ON VERMONT STATE PLANE COORDINATE SYSTEM

TRANSVERSE MERCATOR PROJECTION

THE STATE OF VERMONT
DEPARTMENT OF HIGHWAYS
MONTPELIER-E. MONTPELIER-BERLIN
PLAIN-MARSH-CABOT-DANVILLE
TOPOGRAPHIC MAP

CONTRACT 2-67 DATE OF PHOTOGRAPHY: 5/13/67 5/29/67

SHEET 33 OF 44 SHEETS

266

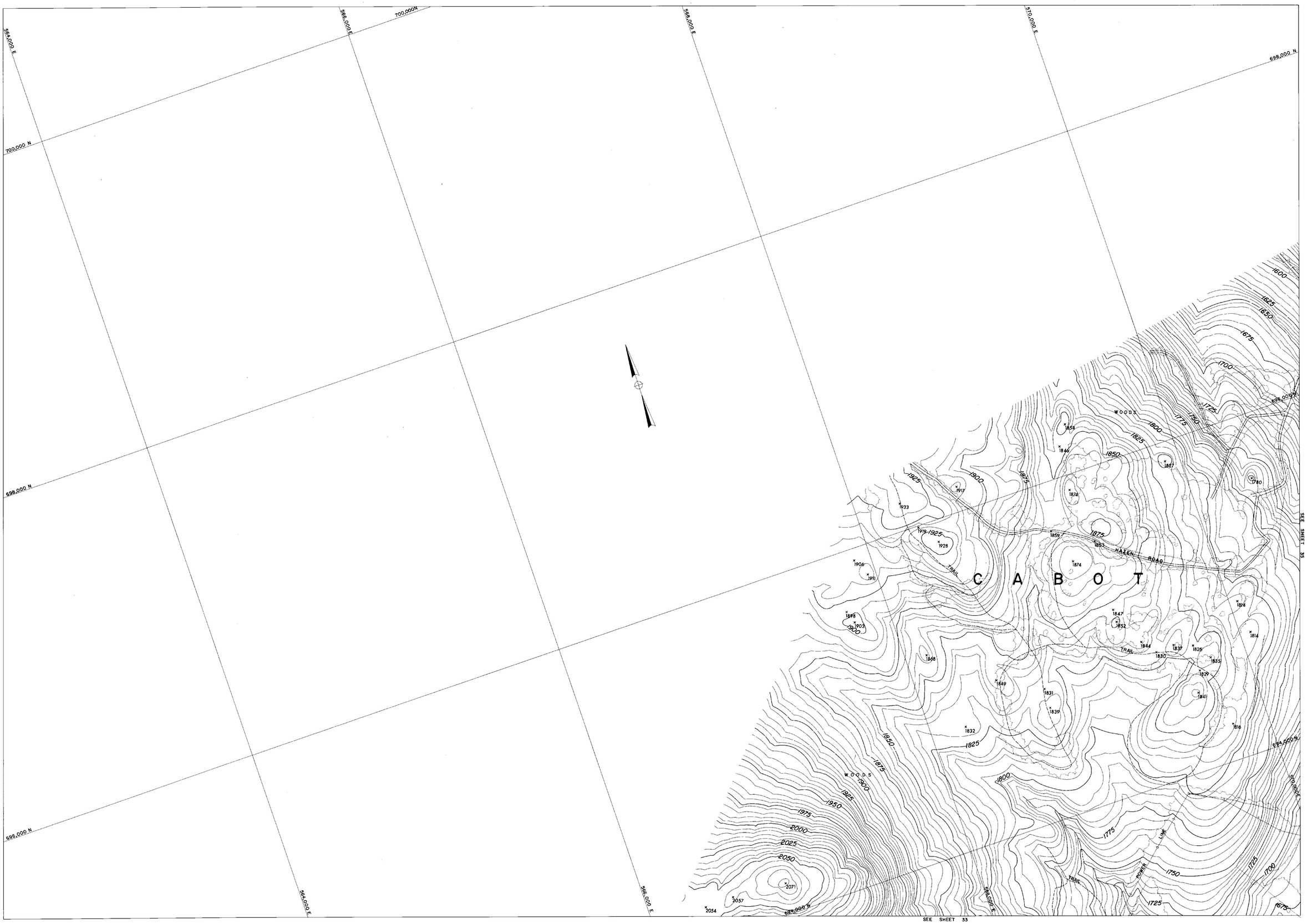

COMPILED BY PHOTOGRAMETRIC METHODS

MOORE SURVEY & MAPPING CORP.

CONTROL BY VT. GEODETIC SURVEY, U.S.C.&G.S. & M.S.&M. CORP.

Scale: 1 : 2400

200 0 200 400 600 800 feet

CONTOUR INTERVAL 5'

DATUM: MEAN SEA LEVEL 1929

2000' GRID BASED ON VERMONT STATE PLANE COORDINATE SYSTEM

TRANSVERSE MERCATOR PROJECTION

THE STATE OF VERMONT

DEPARTMENT OF HIGHWAYS

MONTPELIER-E. MONTPELIER-BERLIN

PLAIN.-MARSH.-CABOT-DANVILLE

TOPOGRAPHIC MAP

CONTRACT 2-67 DATE OF PHOTOGRAPHY: 5/13/67 5/29/67

SHEET 34 OF 44 SHEETS

266

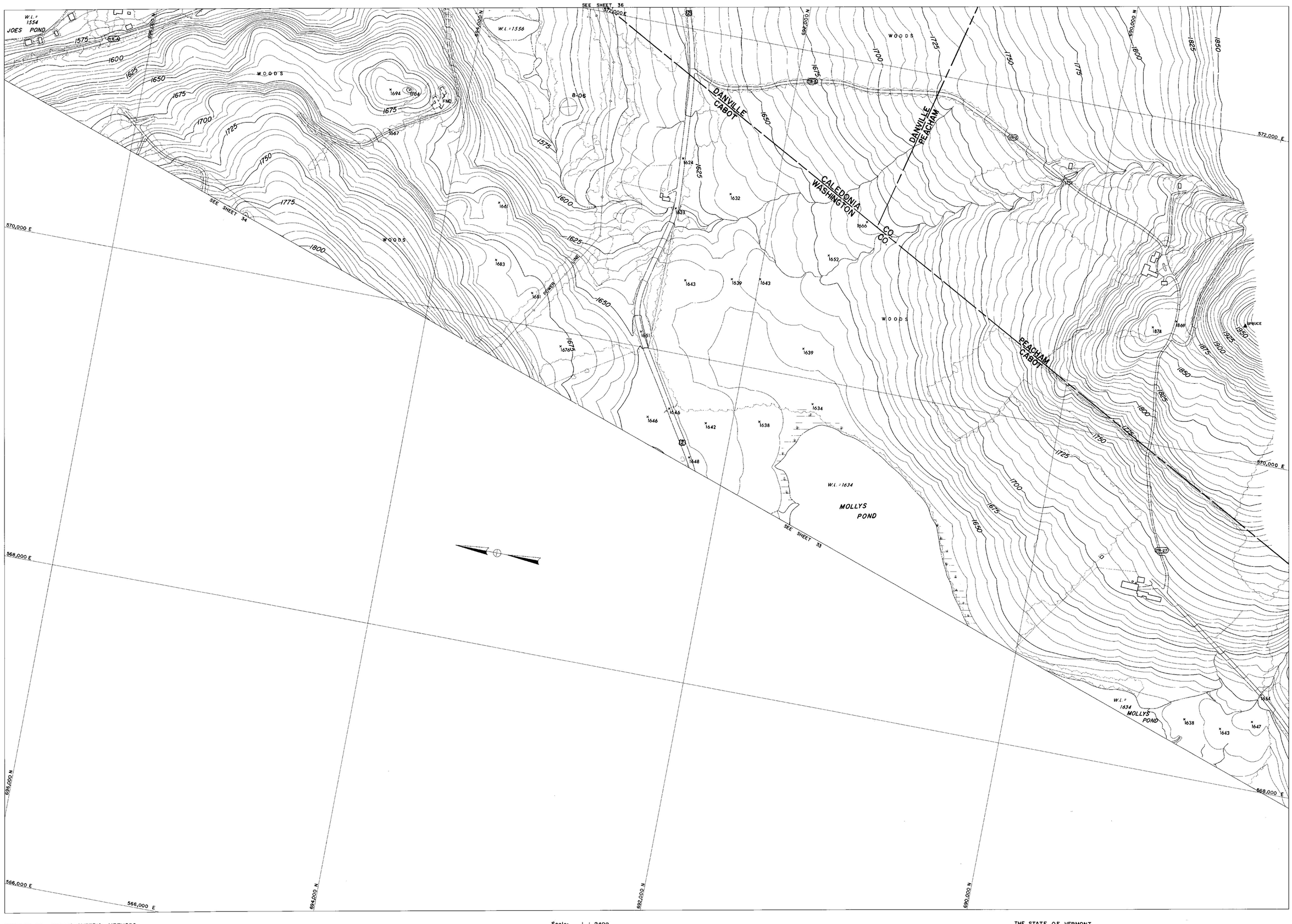

COMPILED BY PHOTOGRAMETRIC METHODS
MOORE SURVEY & MAPPING CORP.
CONTROL BY VT. GEODETIC SURVEY, U.S.C.&G.S. & M.S.&M. CORP.

Scale: 1 : 2400
200 0 200 400 600 800 feet
CONTOUR INTERVAL 5'
DATUM: MEAN SEA LEVEL 1929
2000' GRID BASED ON VERMONT STATE PLANE COORDINATE SYSTEM
TRANSVERSE MERCATOR PROJECTION

THE STATE OF VERMONT
DEPARTMENT OF HIGHWAYS
MONTPELIER–E. MONTPELIER–BERLIN
PLAIN.–MARSH.–CABOT–DANVILLE
TOPOGRAPHIC MAP
CONTRACT 2-67 DATE OF PHOTOGRAPHY: 5/13/67 5/29/67
SHEET 35 OF 44 SHEETS.

266

SEE SHEET 37

SEE SHEET 35

COMPILED BY PHOTOGRAMETRIC METHODS

MOORE SURVEY & MAPPING CORP.

CONTROL BY VT. GEODETIC SURVEY, U.S.C.&G.S. & M.S.&M. CORP.

Scale: 1 : 2400

200 0 400 600 800 feet

CONTOUR INTERVAL 5'

DATUM: MEAN SEA LEVEL 1929

2000' GRID BASED ON VERMONT STATE PLANE COORDINATE SYSTEM

TRANSVERSE MERCATOR PROJECTION

THE STATE OF VERMONT
DEPARTMENT OF HIGHWAYS
MONTPELIER–E. MONTPELIER–BERLIN
PLAIN.–MARSH.–CABOT–DANVILLE
TOPOGRAPHIC MAP

CONTRACT 2-67 DATE OF PHOTOGRAPHY: 5/13/67 5/29/67

SHEET 36 OF 44 SHEETS

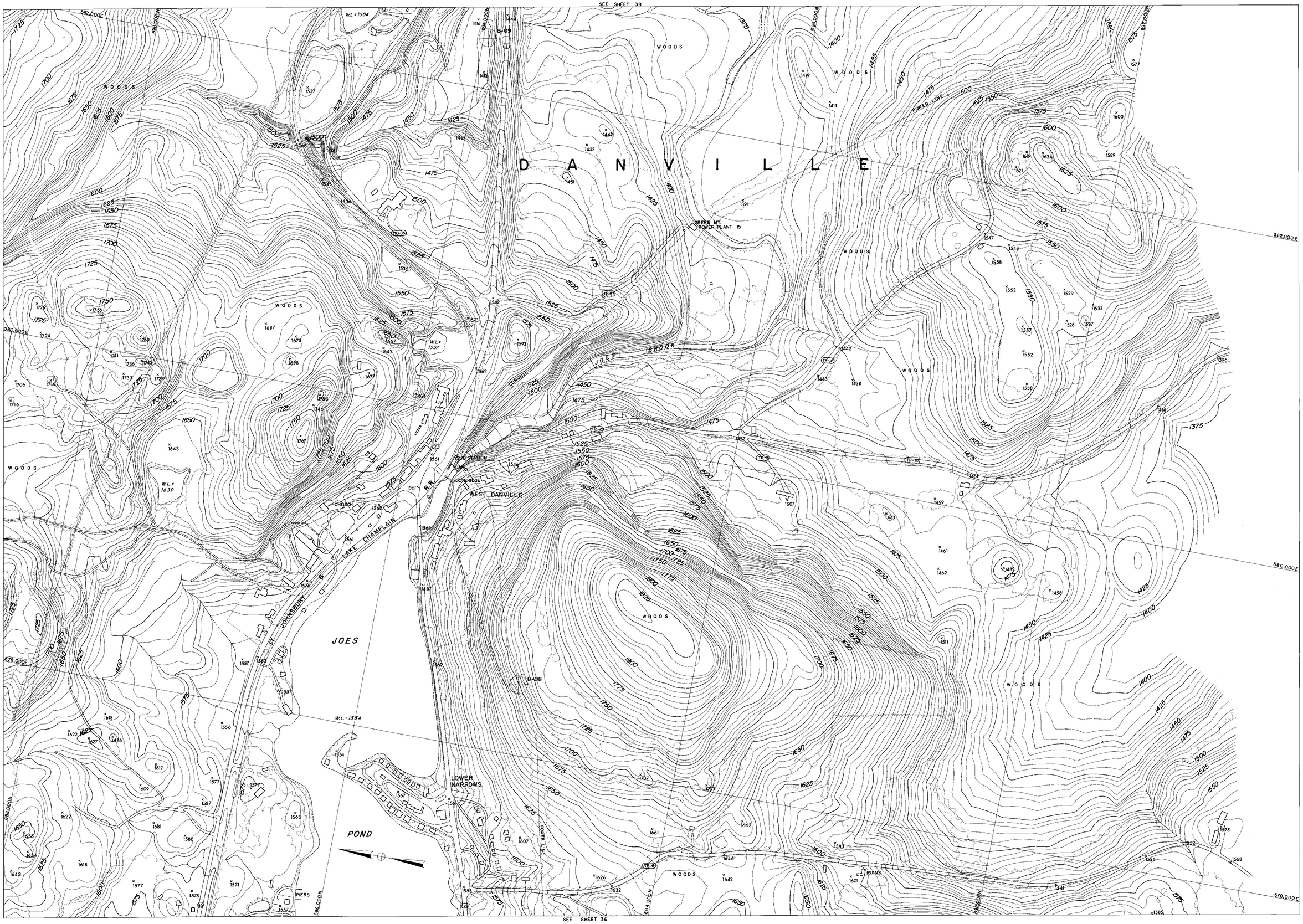

COMPILED BY PHOTOGRAMETRIC METHODS

MOORE SURVEY & MAPPING CORP.

CONTROL BY VT. GEODETIC SURVEY, U.S.C.&G.S. & M.S.&M. CORP.

Scale: 1 : 2400

200 0 200 400 600 800 feet

CONTOUR INTERVAL 5'

DATUM: MEAN SEA LEVEL 1929

2000' GRID BASED ON VERMONT STATE PLANE COORDINATE SYSTEM

TRANSVERSE MERCATOR PROJECTION

THE STATE OF VERMONT
DEPARTMENT OF HIGHWAYS
MONTPELIER–E. MONTPELIER–BERLIN
PLAIN.–MARSH.–CABOT–DANVILLE
TOPOGRAPHIC MAP

CONTRACT 2-67 DATE OF PHOTOGRAPHY: 5/13/67 5/29/67

SHEET 37 OF 44 SHEETS

266

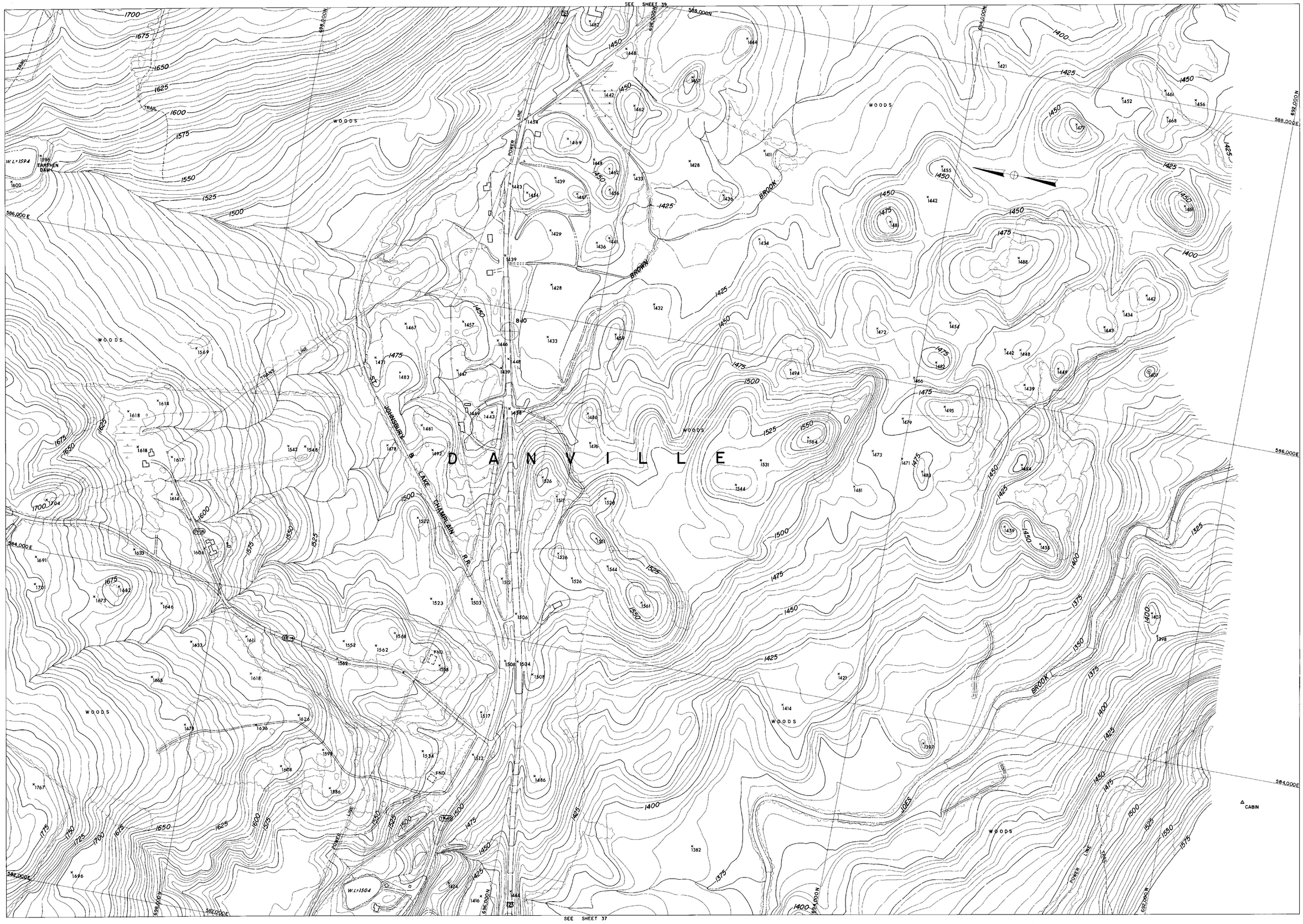

COMPILED BY PHOTOGRAMETRIC METHODS

MOORE SURVEY & MAPPING CORP.

CONTROL BY V.T. GEODETIC SURVEY, U.S.C.&G.S. & M.S.&M. CORP.

Scale: 1 : 2400

200 0 200 400 600 800 feet

CONTOUR INTERVAL 5'

DATUM: MEAN SEA LEVEL 1929

2000' GRID BASED ON VERMONT STATE PLANE COORDINATE SYSTEM

TRANSVERSE MERCATOR PROJECTION

THE STATE OF VERMONT
DEPARTMENT OF HIGHWAYS
MONTPELIER-E.MONTPELIER-BERLIN
PLAIN.-MARSH.-CABOT-DANVILLE
TOPOGRAPHIC MAP

CONTRACT 2-67 DATE OF PHOTOGRAPHY: 5/13/67 5/29/67

SHEET 38 OF 44 SHEETS

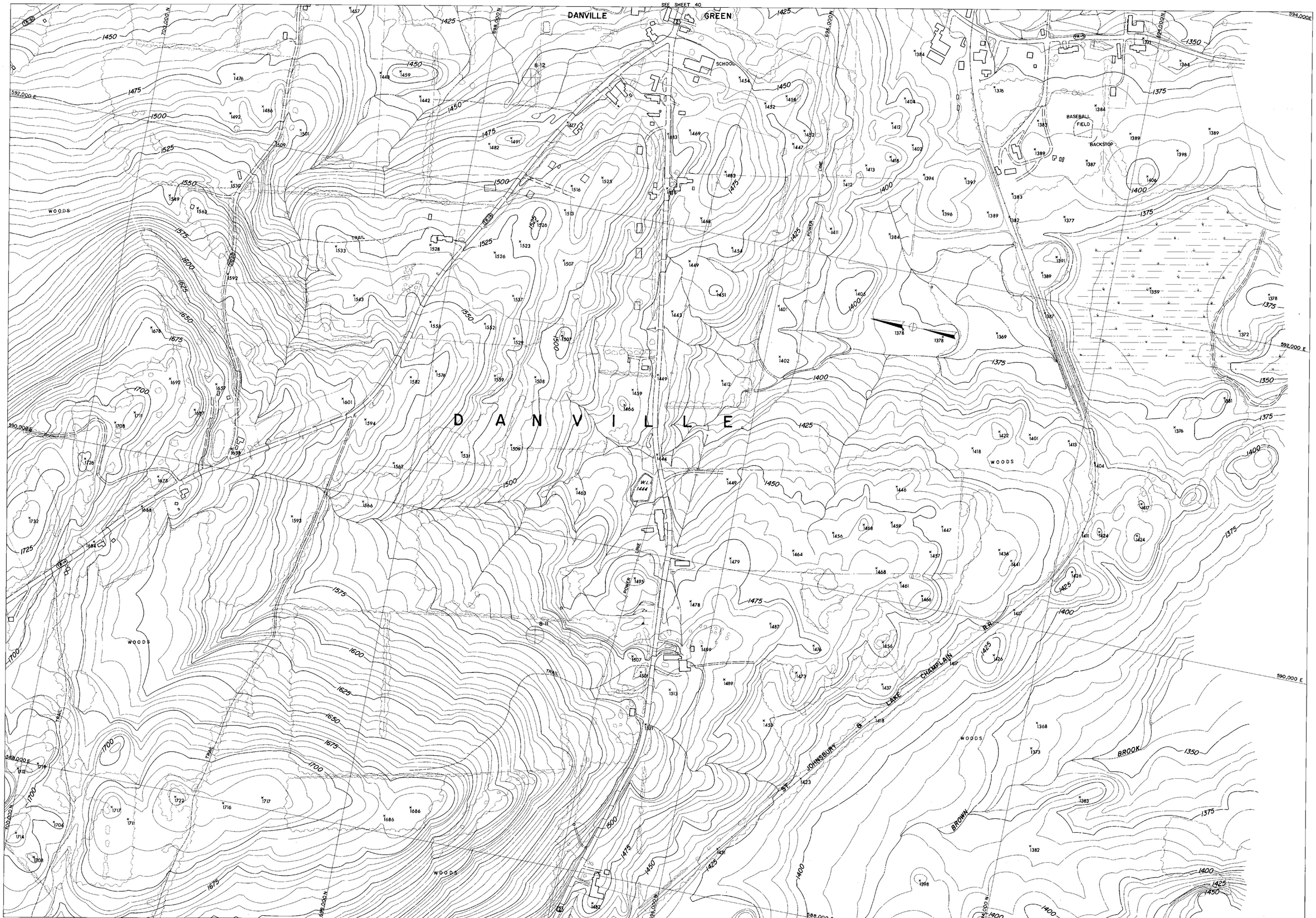

SEE SHEET 38

COMPILED BY PHOTOGRAMETRIC METHODS

MOORE SURVEY & MAPPING CORP.

CONTROL BY VT. GEODETIC SURVEY, U.S.C.&G.S. & M.S.&M. CORP.

Scale: 1 : 2400

200 0 200 400 600 800 feet

CONTOUR INTERVAL 5'
DATUM: MEAN SEA LEVEL 1929
2000' GRID BASED ON VERMONT STATE PLANE COORDINATE SYSTEM
TRANSVERSE MERCATOR PROJECTION

THE STATE OF VERMONT
DEPARTMENT OF HIGHWAYS
MONTPELIER–E. MONTPELIER–BERLIN
PLAIN.–MARSH.–CABOT–DANVILLE
TOPOGRAPHIC MAP

CONTRACT 2-67 DATE OF PHOTOGRAPHY: 5/13/67 5/29/67
SHEET 39 OF 44 SHEETS

266

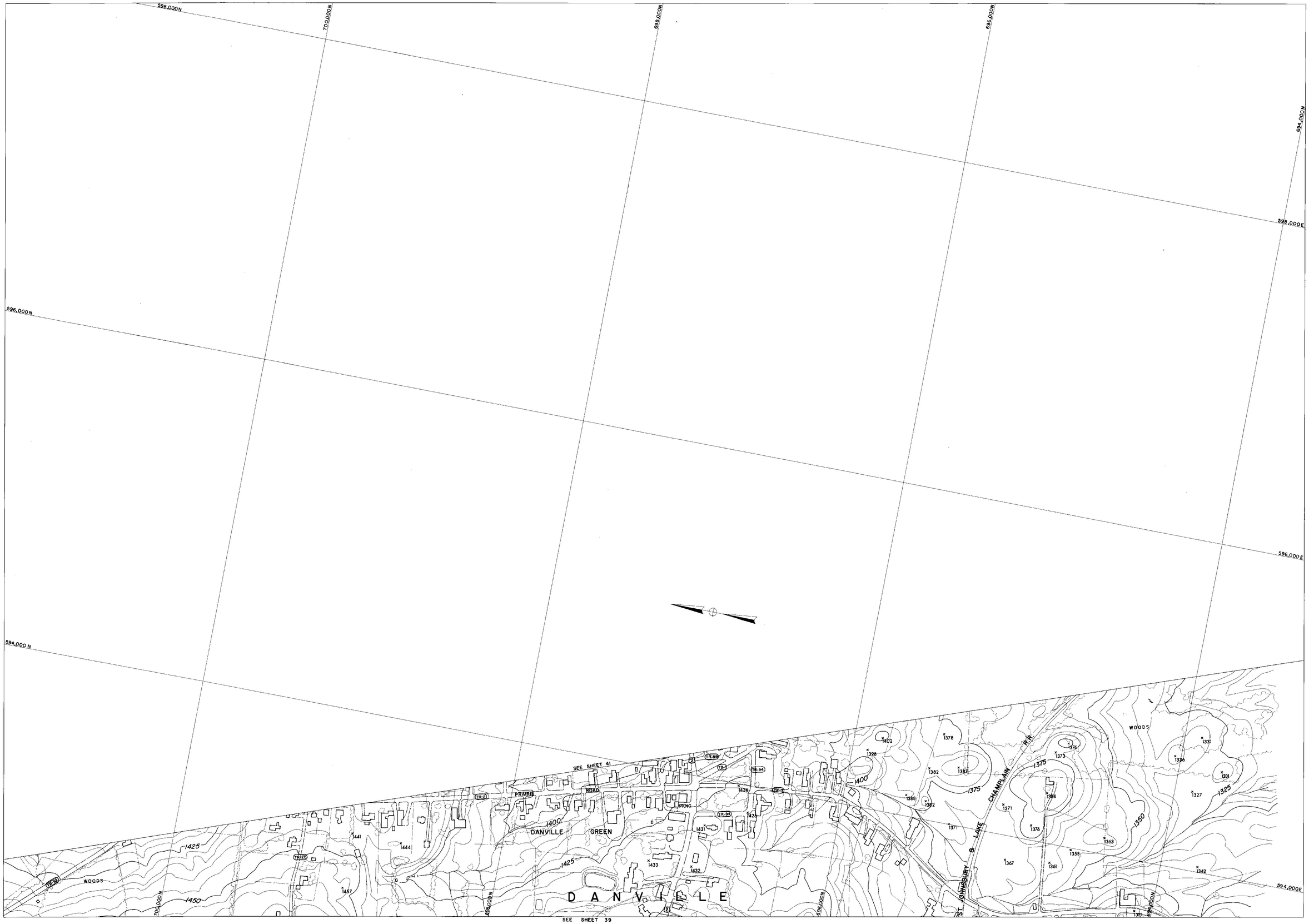

COMPILED BY PHOTOGRAMETRIC METHODS

MOORE SURVEY & MAPPING CORP.

CONTROL BY VT. GEODETIC SURVEY, U.S.C.&G.S. & M.S.&M. CORP.

Scale: 1 : 2400

200 0 200 400 600 800 feet

CONTOUR INTERVAL 5'

DATUM: MEAN SEA LEVEL 1929

2000' GRID BASED ON VERMONT STATE PLANE COORDINATE SYSTEM

TRANSVERSE MERCATOR PROJECTION

THE STATE OF VERMONT
DEPARTMENT OF HIGHWAYS
MONTPELIER-E. MONTPELIER-BERLIN
PLAIN.-MARSH.-CABOT-DANVILLE
TOPOGRAPHIC MAP

CONTRACT 2-67 DATE OF PHOTOGRAPHY: 5/13/67 5/29/67

SHEET 40 OF 44 SHEETS

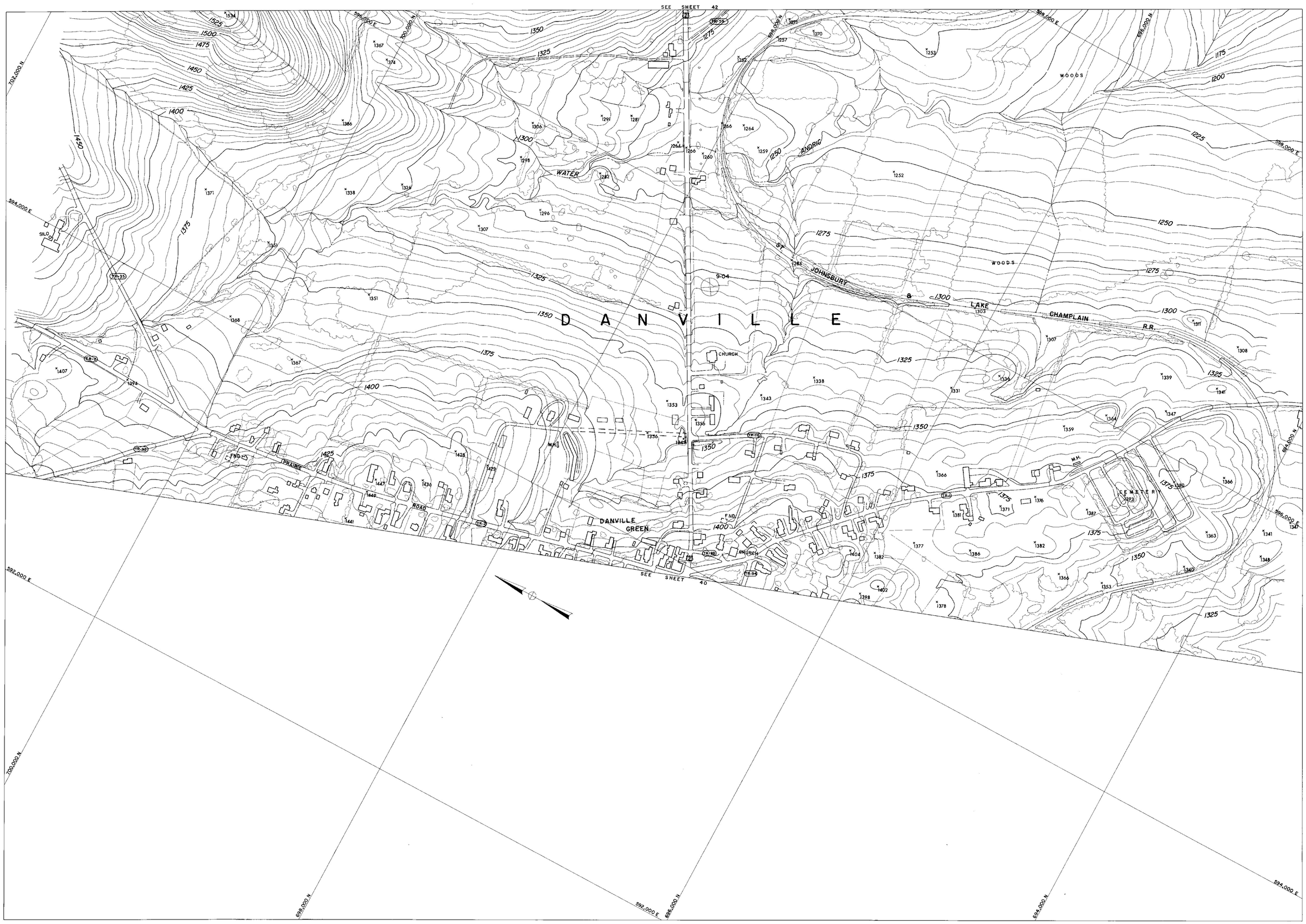

COMPILED BY PHOTOGRAMETRIC METHODS
MOORE SURVEY & MAPPING CORP.
CONTROL BY VT. GEODETIC SURVEY, U.S.C.&G.S. & M.S.&M. CORP.

Scale: 1 : 2400
200 0 200 400 600 800 feet
CONTOUR INTERVAL 5'
DATUM: MEAN SEA LEVEL 1929
2000' GRID BASED ON VERMONT STATE PLANE COORDINATE SYSTEM
TRANSVERSE MERCATOR PROJECTION

THE STATE OF VERMONT
DEPARTMENT OF HIGHWAYS
MONTPELIER-E. MONTPELIER-BERLIN
PLAIN.-MARSH.-CABOT-DANVILLE
TOPOGRAPHIC MAP

CONTRACT 2-67 DATE OF PHOTOGRAPHY: 5/13/67 5/29/67
SHEET 41 OF 44 SHEETS

266

SEE SHEET 43

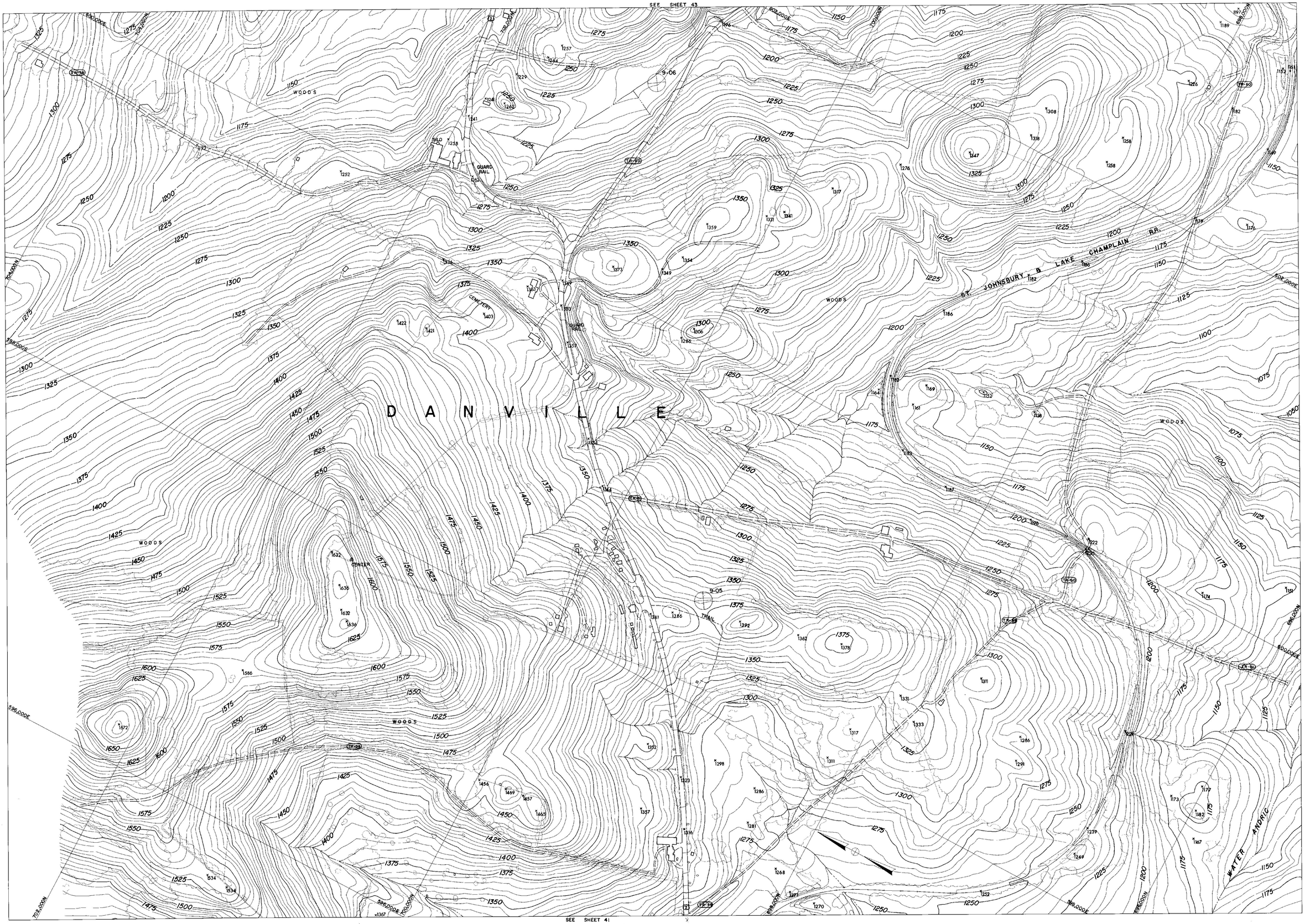

SEE SHEET 41

COMPILED BY PHOTOGRAMETRIC METHODS

MOORE SURVEY & MAPPING CORP.

CONTROL BY VT. GEODETIC SURVEY, U.S.C.&G.S. & M.S.&M. CORP.

Scale: 1 : 2400

200 0 200 400 600 800 feet

CONTOUR INTERVAL 5'

DATUM: MEAN SEA LEVEL 1929

2000' GRID BASED ON VERMONT STATE PLANE COORDINATE SYSTEM
TRANSVERSE MERCATOR PROJECTION

THE STATE OF VERMONT
DEPARTMENT OF HIGHWAYS
MONTPELIER–E. MONTPELIER–BERLIN
PLAIN.–MARSH.–CABOT–DANVILLE
TOPOGRAPHIC MAP

CONTRACT 2-67 DATE OF PHOTOGRAPHY: 5/13/67 5/29/67

SHEET 42 OF 44 SHEETS

266

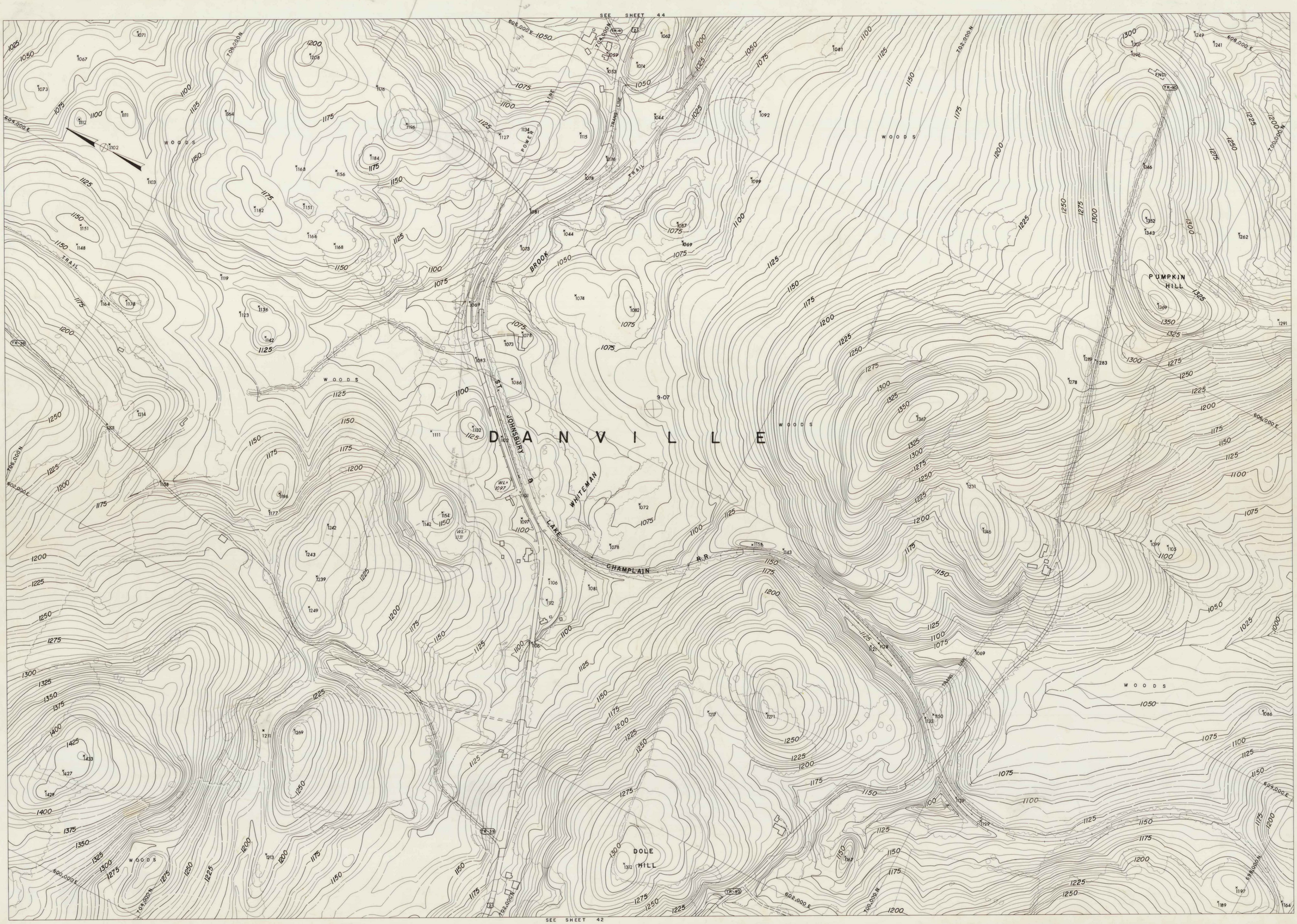

COMPILED BY PHOTOGRAMETRIC METHODS
MOORE SURVEY & MAPPING CORP.
CONTROL BY VT. GEODETIC SURVEY, U.S.C.&G.S. & M.S.&M. CORP.

Scale: 1 : 2400
200 0 200 400 600 800 feet
CONTOUR INTERVAL 5'
DATUM: MEAN SEA LEVEL 1929
2000' GRID BASED ON VERMONT STATE PLANE COORDINATE SYSTEM
TRANSVERSE MERCATOR PROJECTION

THE STATE OF VERMONT
DEPARTMENT OF HIGHWAYS
MONTPELIER–E. MONTPELIER–BERLIN
PLAIN.–MARSH.–CABOT–DANVILLE
TOPOGRAPHIC MAP
CONTRACT 2-67 DATE OF PHOTOGRAPHY: 5/13/67 5/29/67
SHEET 43 OF 44 SHEETS

266

D A N V I L L E

SEE SHEET 43

COMPILED BY PHOTOGRAMETRIC METHODS

MOORE SURVEY & MAPPING CORP.

CONTROL BY VT. GEODETIC SURVEY, U.S.C.&G.S. & M.S.&M. CORP.

Scale: 1 : 2400

200 0 200 400 600 800 feet

CONTOUR INTERVAL 5'

DATUM: MEAN SEA LEVEL 1929

2000' GRID BASED ON VERMONT STATE PLANE COORDINATE SYSTEM

TRANSVERSE MERCATOR PROJECTION

THE STATE OF VERMONT
DEPARTMENT OF HIGHWAYS
MONTPELIER-E. MONTPELIER-BERLIN
PLAIN.-MARSH.-CABOT-DANVILLE
TOPOGRAPHIC MAP

CONTRACT 2-67 DATE OF PHOTOGRAPHY: 5/13/67 5/29/67

SHEET 44 OF 44 SHEETS

266

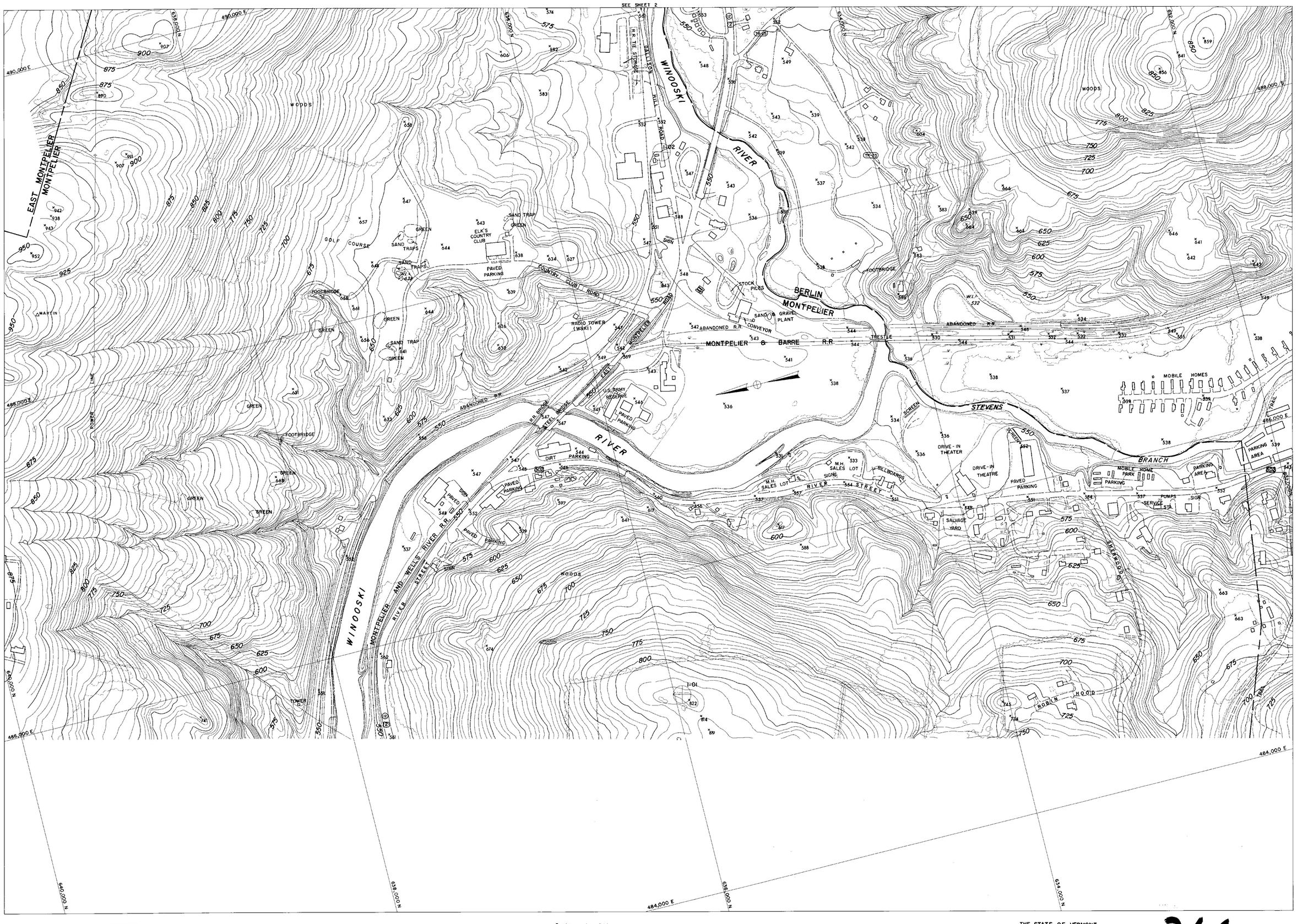

COMPILED BY PHOTOGRAMETRIC METHODS

MOORE SURVEY & MAPPING CORP.

CONTROL BY VT. GEODETIC SURVEY, U.S.C.&G.S. & M.S.&M. CORP.

Scale: 1 : 2400

200 0 200 400 600 800 feet

CONTOUR INTERVAL 5'

DATUM: MEAN SEA LEVEL 1929

2000' GRID BASED ON VERMONT STATE PLANE COORDINATE SYSTEM

TRANSVERSE MERCATOR PROJECTION

THE STATE OF VERMONT
DEPARTMENT OF HIGHWAYS
MONTPELIER–E. MONTPELIER–BERLIN
PLAIN.–MARSH.–CABOT–DANVILLE
TOPOGRAPHIC MAP

CONTRACT 2-67 DATE OF PHOTOGRAPHY: 5/13/67 5/29/67

SHEET 1 OF 44 SHEETS

266

MIDDLEBURY

Spring Map Photogrammetry

1" = 200'

"JPL"

1 of 3

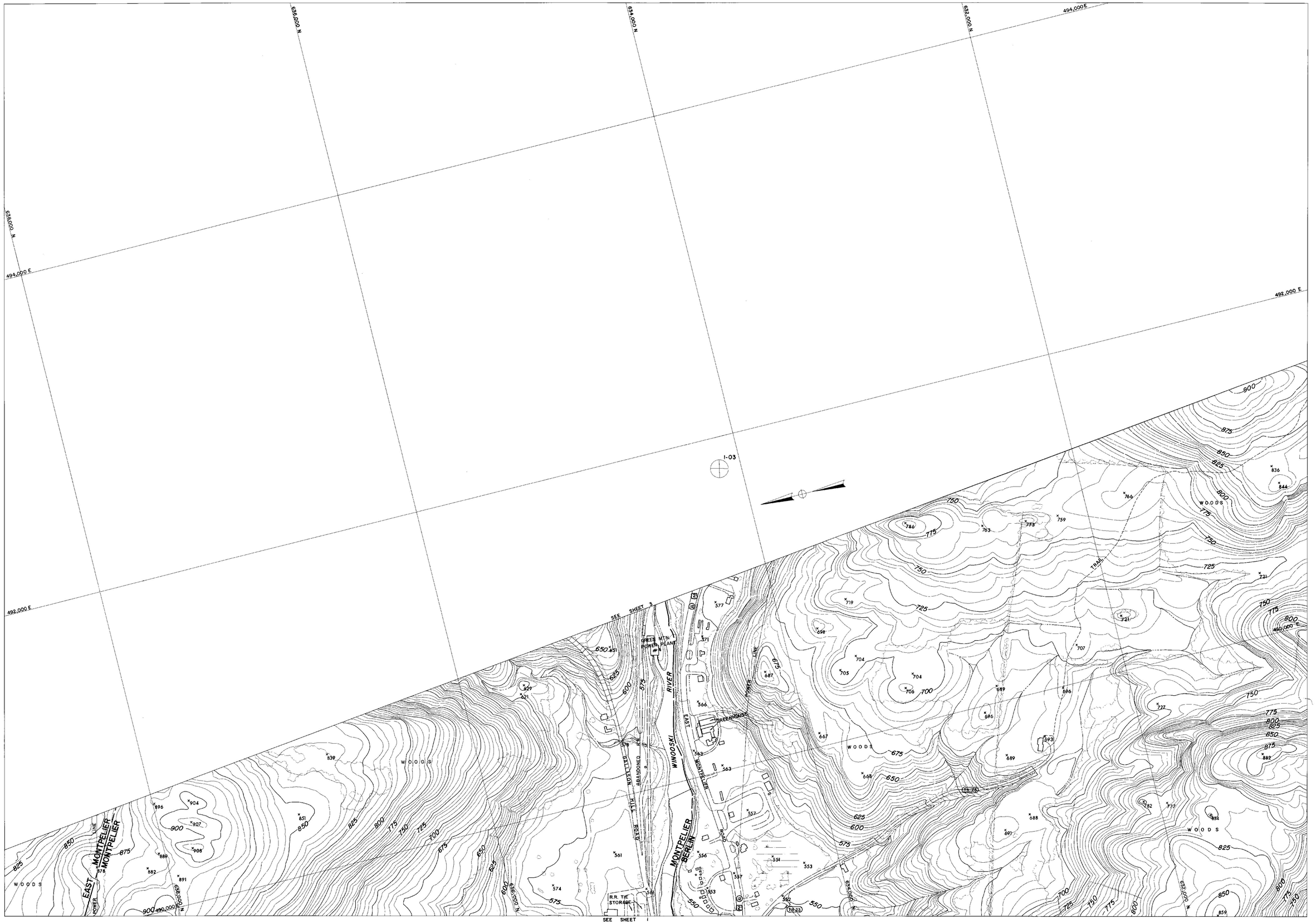

COMPILED BY PHOTOGRAMETRIC METHODS

MOORE SURVEY & MAPPING CORP.

CONTROL BY VT. GEODETIC SURVEY, U.S.C.&G.S. & M.S.&M. CORP.

Scale: 1 : 2400

200 0 200 400 600 800 feet

CONTOUR INTERVAL 5'

DATUM: MEAN SEA LEVEL 1929

2000' GRID BASED ON VERMONT STATE PLANE COORDINATE SYSTEM

TRANSVERSE MERCATOR PROJECTION

THE STATE OF VERMONT
DEPARTMENT OF HIGHWAYS
MONTPELIER–E. MONTPELIER–BERLIN
PLAIN.–MARSH.–CABOT–DANVILLE
TOPOGRAPHIC MAP

CONTRACT 2-67 DATE OF PHOTOGRAPHY: 5/13/67 5/29/67

SHEET 2 OF 44 SHEETS

266

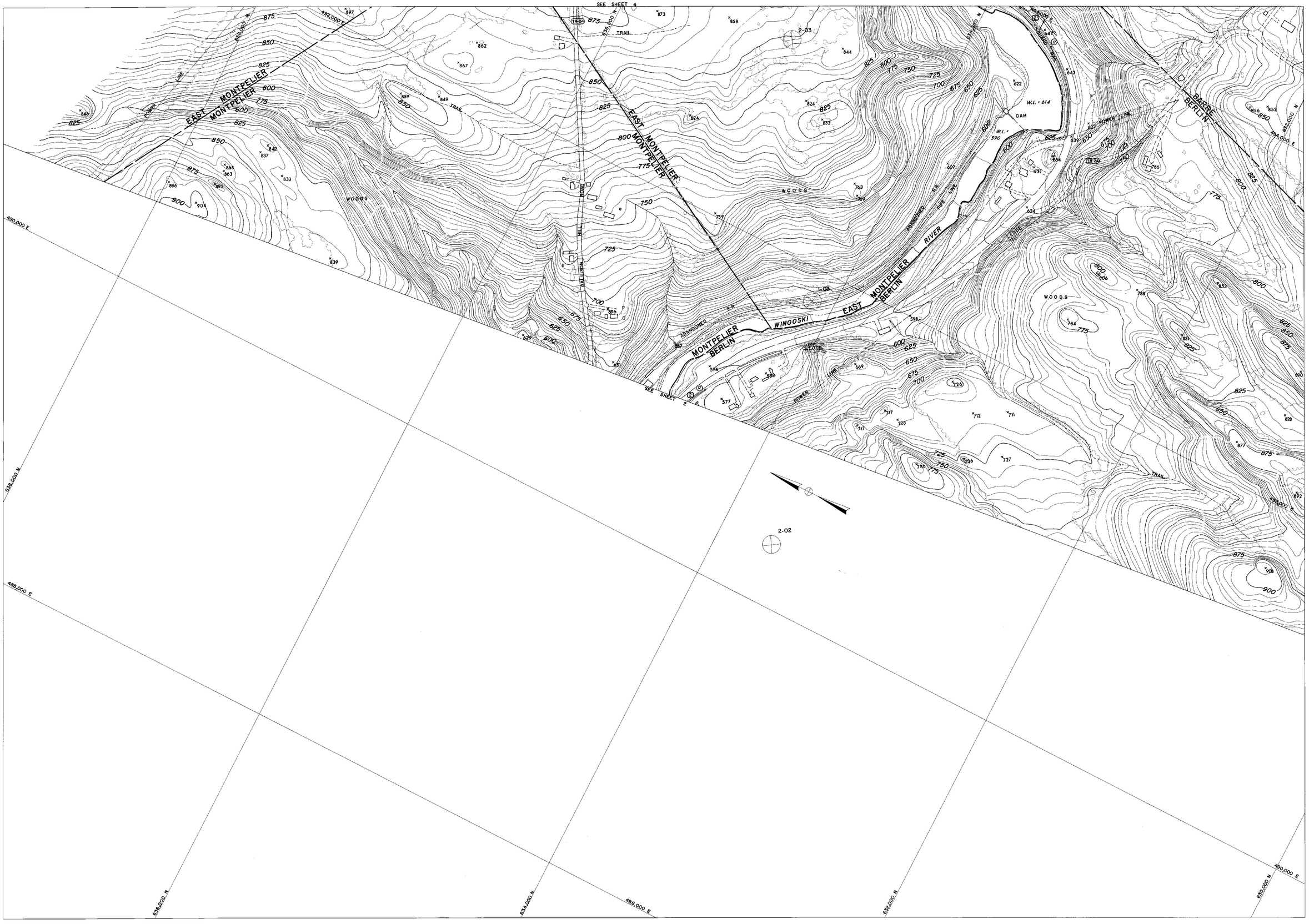

COMPILED BY PHOTOGRAMETRIC METHODS

MOORE SURVEY & MAPPING CORP.

CONTROL BY VT. GEODETIC SURVEY, U.S.C.&G.S. & M.S.&M. CORP.

Scale: 1 : 2400

200 0 200 400 600 800 feet

CONTOUR INTERVAL 5'

DATUM: MEAN SEA LEVEL 1929

2000' GRID BASED ON VERMONT STATE PLANE COORDINATE SYSTEM

TRANSVERSE MERCATOR PROJECTION

THE STATE OF VERMONT
DEPARTMENT OF HIGHWAYS
MONTPELIER – E. MONTPELIER – BERLIN
PLAIN. – MARSH. – CABOT – DANVILLE
TOPOGRAPHIC MAP

CONTRACT 2-67 DATE OF PHOTOGRAPHY: 5/13/67 5/29/67

SHEET 3 OF 44 SHEETS

266

SEE SHEET 5

SEE SHEET 3

COMPILED BY PHOTOGRAMETRIC METHODS

MOORE SURVEY & MAPPING CORP.

CONTROL BY VT. GEODETIC SURVEY, U.S.C.&G.S. & M.S.&M. CORP.

Scale: 1 : 2400

200 0 200 400 600 800 (ft)

CONTOUR INTERVAL 5'

DATUM: MEAN SEA LEVEL 1929

2000' GRID BASED ON VERMONT STATE PLANE COORDINATE SYSTEM

TRANSVERSE MERCATOR PROJECTION

THE STATE OF VERMONT

DEPARTMENT OF HIGHWAYS

MONTPELIER–E. MONTPELIER–BERLIN

PLAIN.–MARSH.–CABOT–DANVILLE

TOPOGRAPHIC MAP

CONTRACT 2-67 DATE OF PHOTOGRAPHY: 5/13/67 5/29/67

SHEET 4 OF 44 SHEETS

266

SEE SHEET 6

SEE SHEET 11

EAST MONTPELIER

BENNETT BROOK

WINOOSKI RIVER

WINOOSKI

ABANDONED R.R. GRADE

ABANDONED ROAD

PIONEER LINE

WOODS

LEDGE

SALVAGE YARD

2-06

2-05

SEE SHEET 4

COMPILED BY PHOTOGRAMETRIC METHODS

MOORE SURVEY & MAPPING CORP.

CONTROL BY VT. GEODETIC SURVEY, U.S.C.&G.S. & M.S.&M. CORP.

Scale: 1 : 2400

200 0 200 400 600 800 feet

CONTOUR INTERVAL 5'

DATUM: MEAN SEA LEVEL 1929

2000' GRID BASED ON VERMONT STATE PLANE COORDINATE SYSTEM

TRANSVERSE MERCATOR PROJECTION

THE STATE OF VERMONT
DEPARTMENT OF HIGHWAYS
MONTPELIER–E. MONTPELIER–BERLIN
PLAIN.–MARSH.–CABOT–DANVILLE
TOPOGRAPHIC MAP

CONTRACT 2-67 DATE OF PHOTOGRAPHY: 5/13/67 5/29/67

SHEET 5 OF 44 SHEETS

266

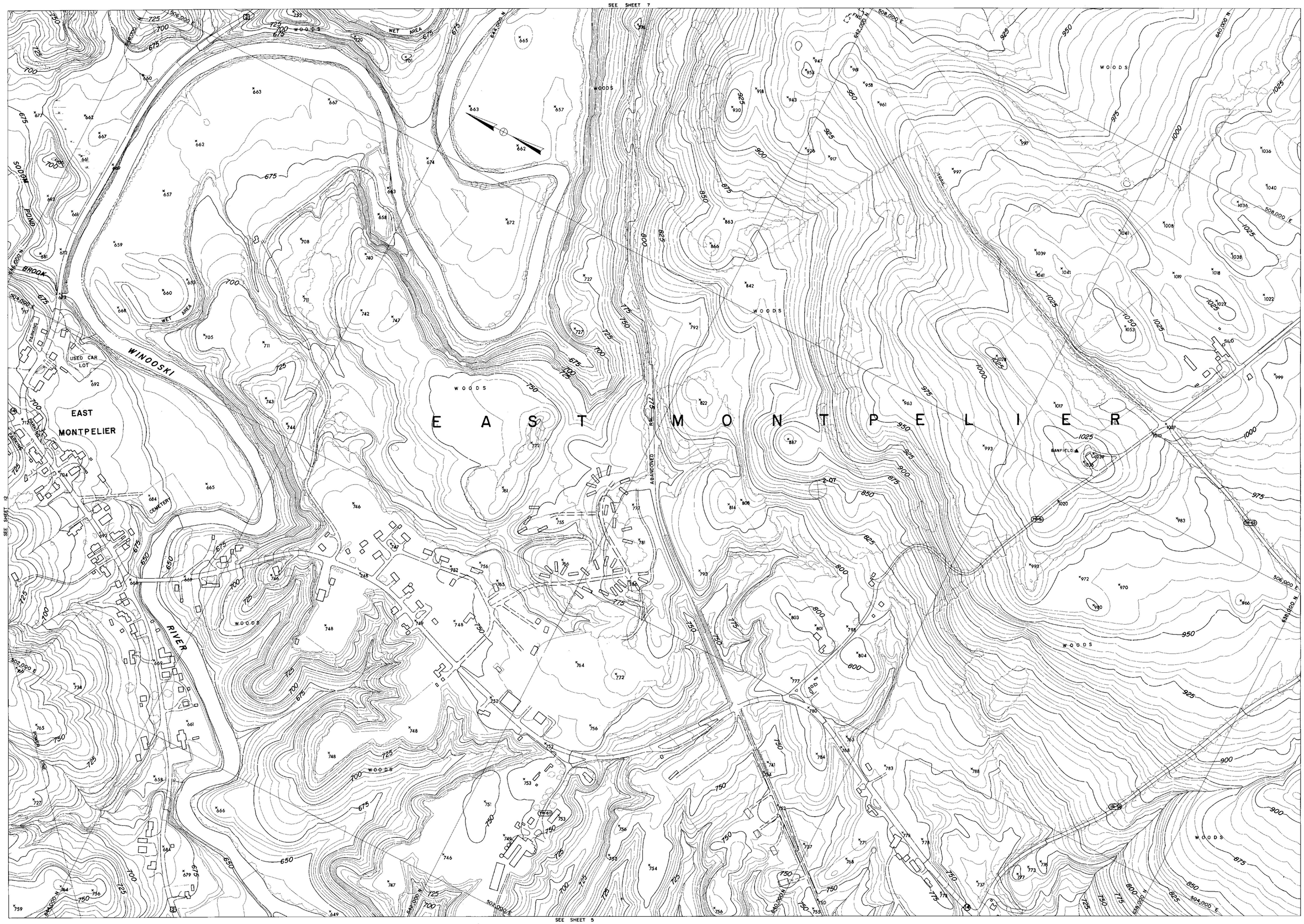

COMPILED BY PHOTOGRAMETRIC METHODS

MOORE SURVEY & MAPPING CORP.

CONTROL BY VT. GEODETIC SURVEY, U.S.C.&G.S. & M.S.&M. CORP.

Scale: 1 : 2400

200 0 200 400 600 800 feet

CONTOUR INTERVAL 5'

DATUM: MEAN SEA LEVEL 1929

2000' GRID BASED ON VERMONT STATE PLANE COORDINATE SYSTEM

TRANSVERSE MERCATOR PROJECTION

THE STATE OF VERMONT
DEPARTMENT OF HIGHWAYS
MONTPELIER–E. MONTPELIER–BERLIN
PLAIN.–MARSH.–CABOT–DANVILLE
TOPOGRAPHIC MAP

CONTRACT 2-67 DATE OF PHOTOGRAPHY: 5/13/67 5/29/67

SHEET 6 OF 44 SHEETS

266

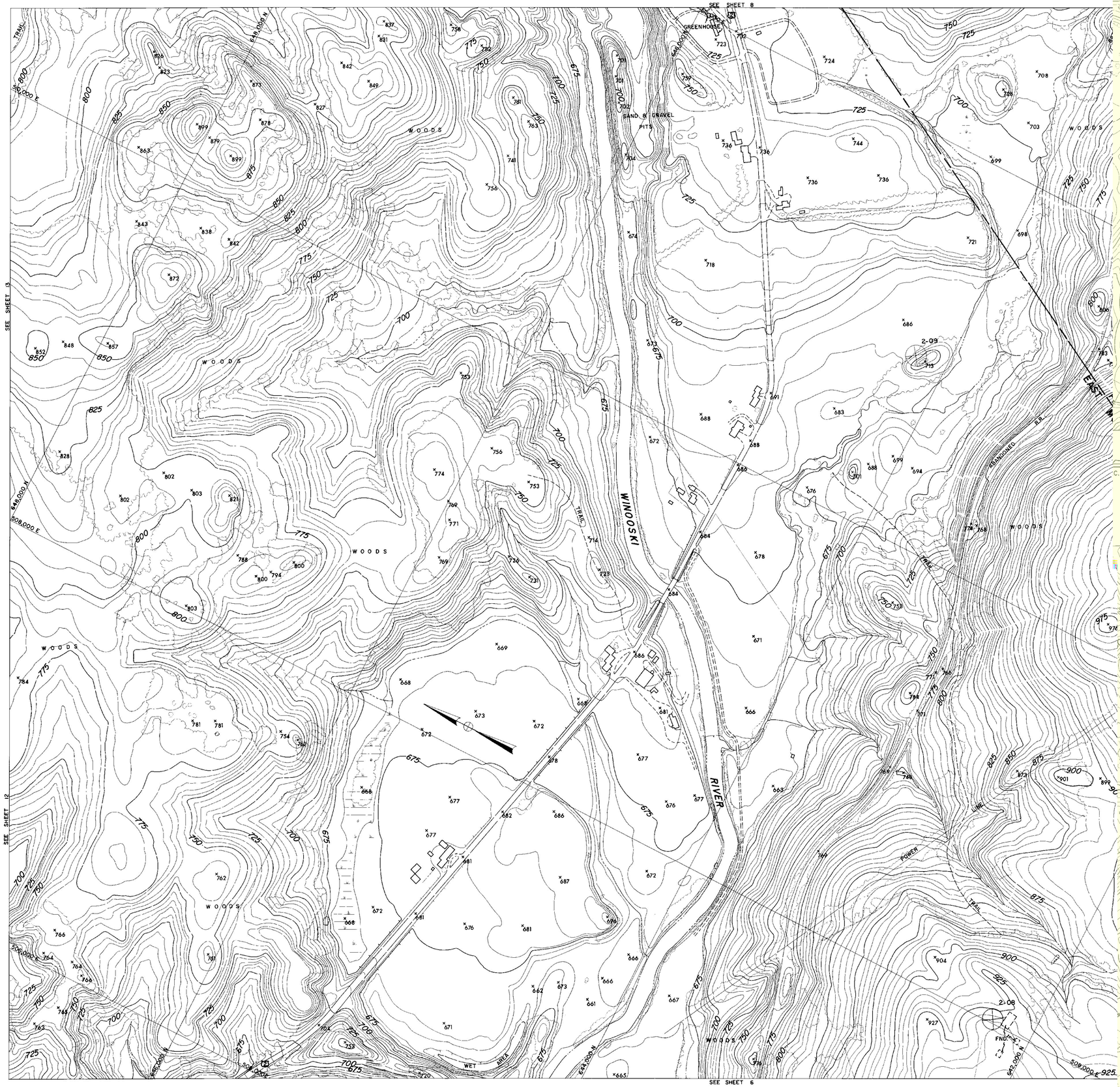

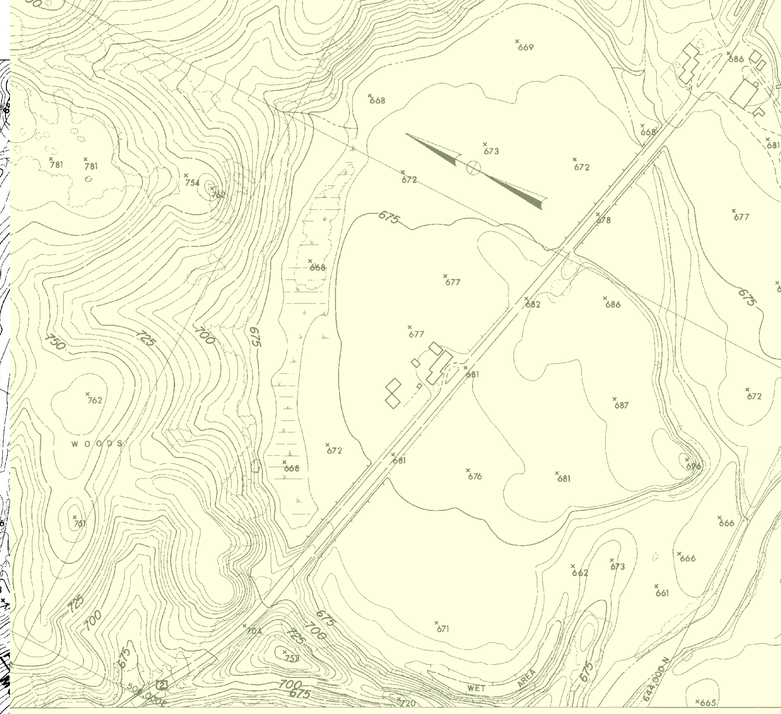

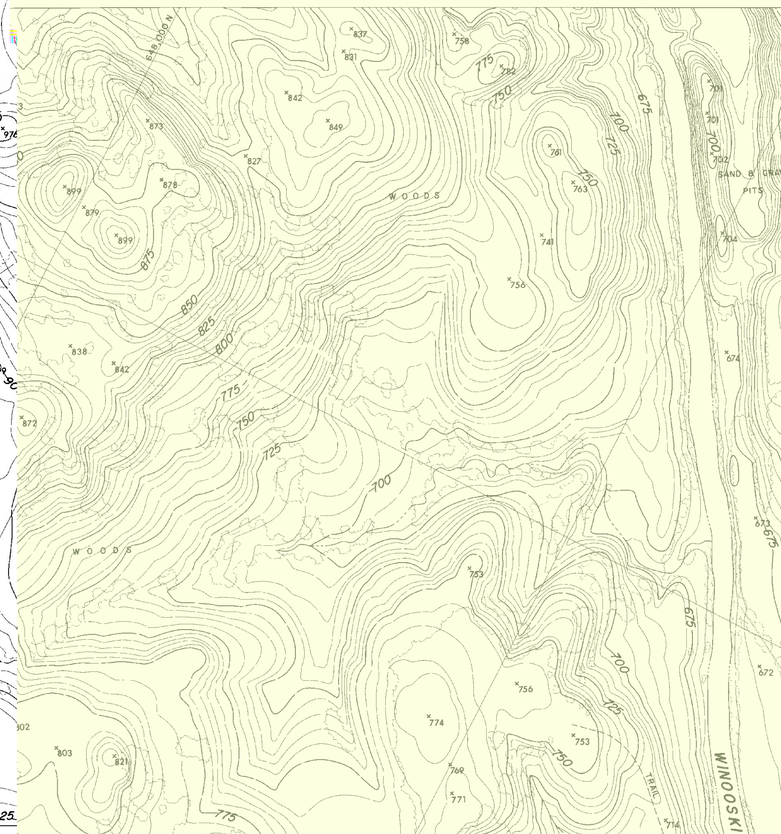

COMPILED BY PHOTOGRAMETRIC METHODS
MOORE SURVEY & MAPPING CORP.
CONTROL BY VT. GEODETIC SURVEY, U.S.C.&G.S. & M.S.B.M. CORP.

Scale: 1 : 2400
200 0 200 400 600 800 feet
CONTOUR INTERVAL 5'
DATUM: MEAN SEA LEVEL 1929
2000' GRID BASED ON VERMONT STATE PLANE COORDINATE SYSTEM
TRANSVERSE MERCATOR PROJECTION



COMPILED BY PHOTOGRAMETRIC METHODS

MOORE SURVEY & MAPPING CORP.

CONTROL BY VT. GEODETIC SURVEY, U.S.C.&G.S. & M.S.&M. CORP.

Scale: 1 : 2400

200 0 200 400 600 800 feet

CONTOUR INTERVAL 5'
DATUM: MEAN SEA LEVEL 1929
2000' GRID BASED ON VERMONT STATE PLANE COORDINATE SYSTEM
TRANSVERSE MERCATOR PROJECTION

THE STATE OF VERMONT
DEPARTMENT OF HIGHWAYS
MONTPELIER–E. MONTPELIER–BERLIN
PLAIN.–MARSH.–CABOT–DANVILLE
TOPOGRAPHIC MAP

CONTRACT 2-67 DATE OF PHOTOGRAPHY: 5/13/67 5/29/67
SHEET 8 OF 44 SHEETS

266

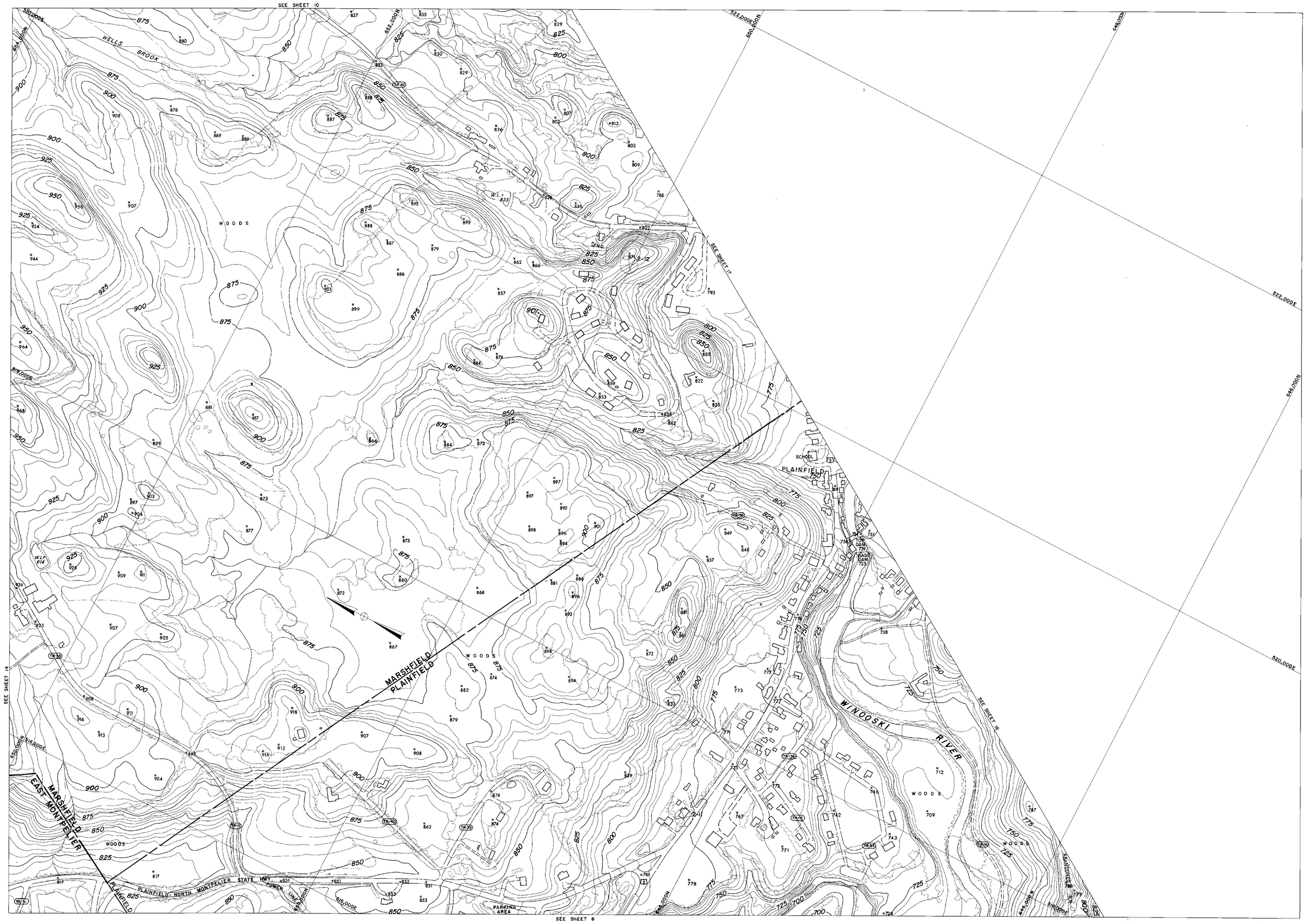

COMPILED BY PHOTOGRAMETRIC METHODS
MOORE SURVEY & MAPPING CORP.
CONTROL BY VT. GEODETIC SURVEY, U.S.C.&G.S. & M.S.&M. CORP.

Scale: 1 : 2400
200 0 200 400 600 800 feet
CONTOUR INTERVAL 5'
DATUM: MEAN SEA LEVEL 1929
2000' GRID BASED ON VERMONT STATE PLANE COORDINATE SYSTEM
TRANSVERSE MERCATOR PROJECTION

THE STATE OF VERMONT
DEPARTMENT OF HIGHWAYS
MONTPELIER-E. MONTPELIER-BERLIN
PLAIN.-MARSH.-CABOT-DANVILLE
TOPOGRAPHIC MAP

CONTRACT 2-67 DATE OF PHOTOGRAPHY: 5/13/67 5/29/67
SHEET 9 OF 44 SHEETS

266

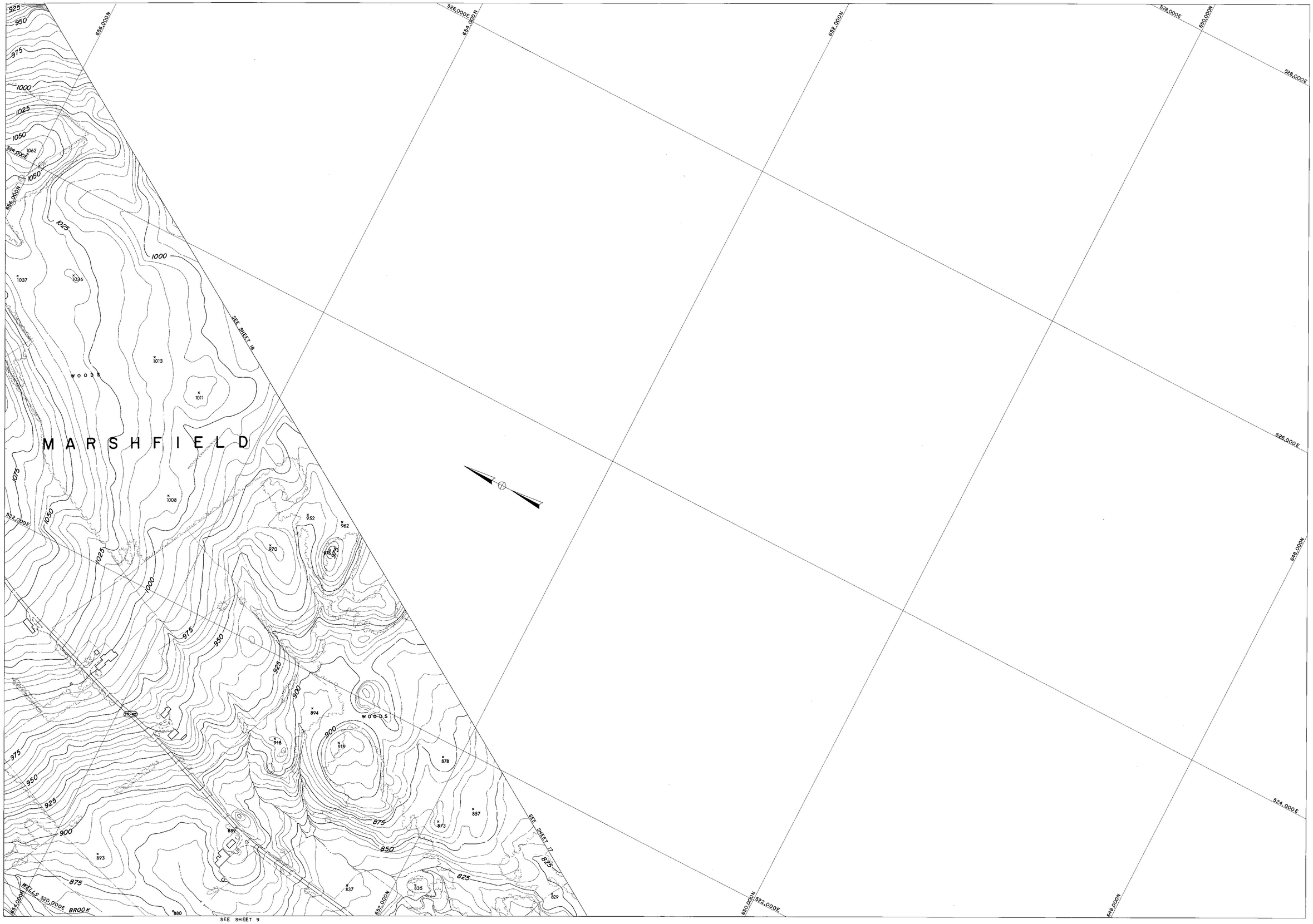

COMPILED BY PHOTOGRAMETRIC METHODS

MOORE SURVEY & MAPPING CORP.

CONTROL BY VT. GEODETIC SURVEY, U.S.C.&G.S. & M.S.&M. CORP.

Scale: 1 : 2400

200 0 200 400 600 800 feet

CONTOUR INTERVAL 5'

DATUM: MEAN SEA LEVEL 1929

2000' GRID BASED ON VERMONT STATE PLANE COORDINATE SYSTEM

TRANSVERSE MERCATOR PROJECTION

THE STATE OF VERMONT
DEPARTMENT OF HIGHWAYS
MONTPELIER--E. MONTPELIER-BERLIN
PLAIN.-MARSH.-CABOT-DANVILLE
TOPOGRAPHIC MAP

CONTRACT 2-67 DATE OF PHOTOGRAPHY: 5/13/67 5/29/67

SHEET 10 OF 44 SHEETS

266

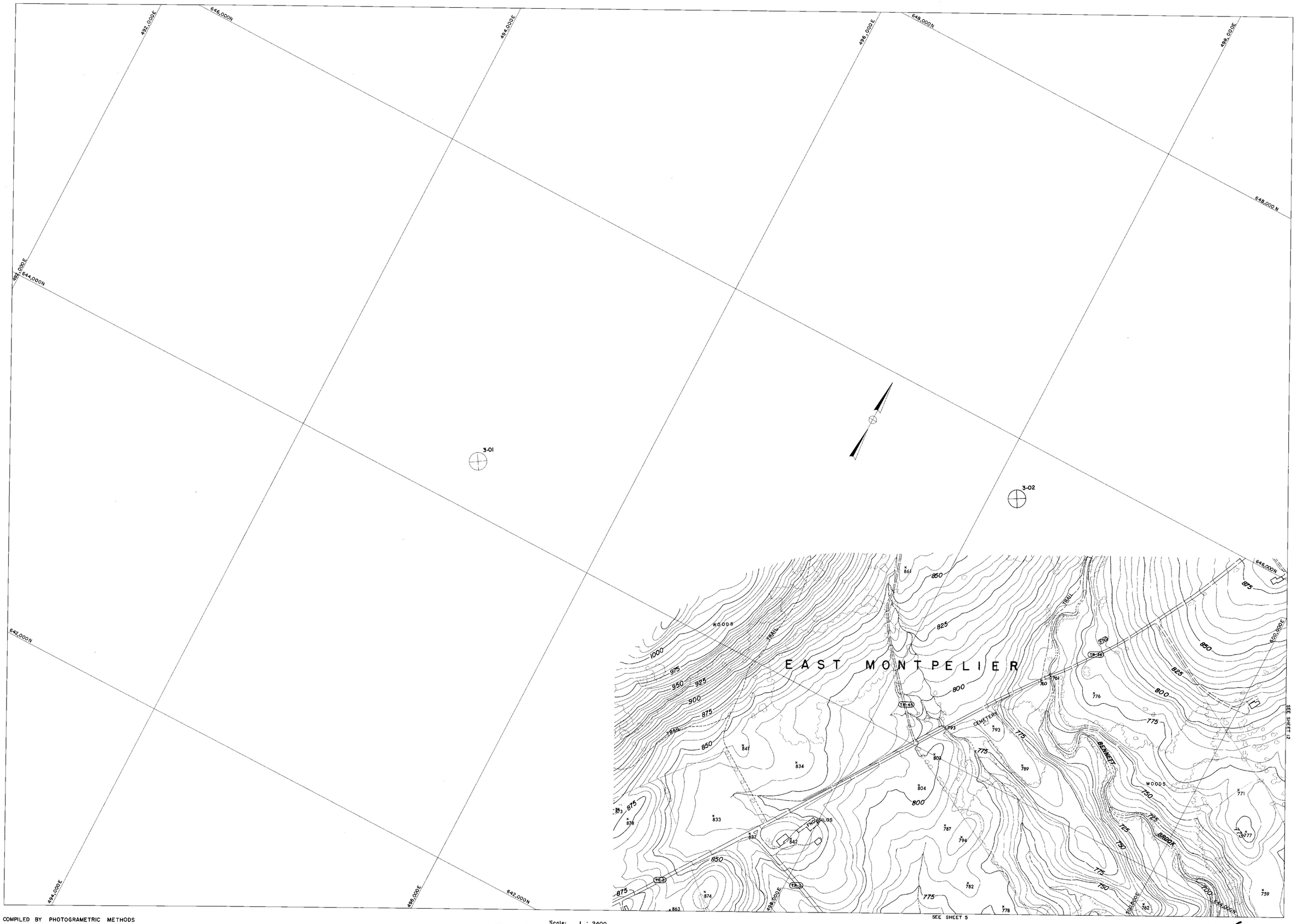

COMPILED BY PHOTOGRAMETRIC METHODS
MOORE SURVEY & MAPPING CORP.
CONTROL BY VT. GEODETIC SURVEY, U.S.C.&G.S. & M.S.&M. CORP.

Scale: 1 : 2400
200 0 200 400 600 800 feet
CONTOUR INTERVAL 5'
DATUM: MEAN SEA LEVEL 1929
2000' GRID BASED ON VERMONT STATE PLANE COORDINATE SYSTEM
TRANSVERSE MERCATOR PROJECTION

THE STATE OF VERMONT
DEPARTMENT OF HIGHWAYS
MONTPELIER–E. MONTPELIER–BERLIN
PLAIN.–MARSH.–CABOT–DANVILLE
TOPOGRAPHIC MAP

CONTRACT 2-67 DATE OF PHOTOGRAPHY: 5/13/67 5/29/67
SHEET 11 OF 44 SHEETS

266

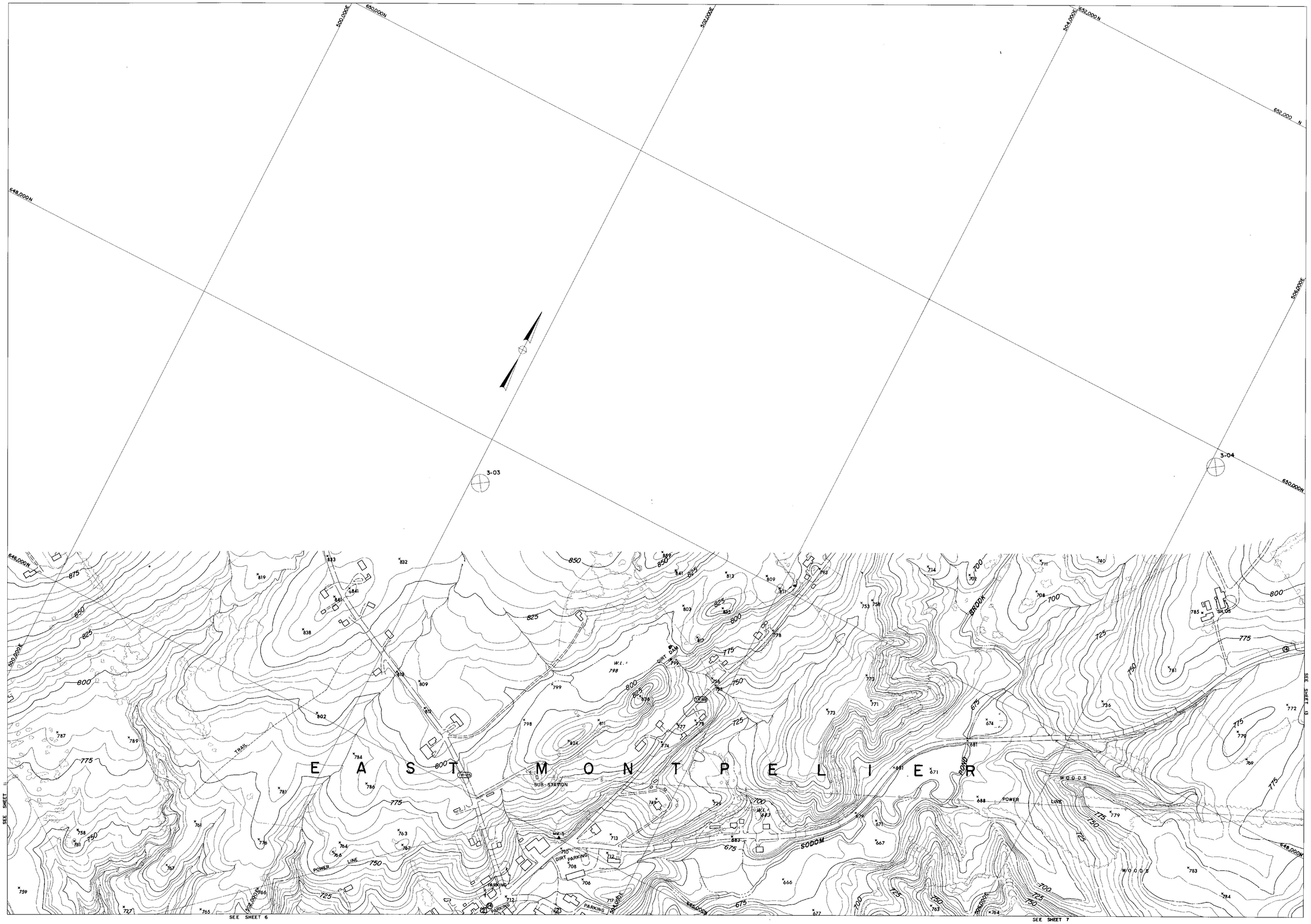

COMPILED BY PHOTOGRAMETRIC METHODS

MOORE SURVEY & MAPPING CORP.

CONTROL BY VT. GEODETIC SURVEY, U.S.C.&G.S. & M.S.B.M. CORP.

Scale: 1 : 2400

200 0 200 400 600 800 feet

CONTOUR INTERVAL 5'

DATUM: MEAN SEA LEVEL 1929

2000' GRID BASED ON VERMONT STATE PLANE COORDINATE SYSTEM

TRANSVERSE MERCATOR PROJECTION

THE STATE OF VERMONT
DEPARTMENT OF HIGHWAYS
MONTPELIER–E. MONTPELIER–BERLIN
PLAIN.–MARSH.–CABOT–DANVILLE
TOPOGRAPHIC MAP

CONTRACT 2-67 DATE OF PHOTOGRAPHY: 5/13/67 5/29/67

SHEET 12 OF 44 SHEETS

266

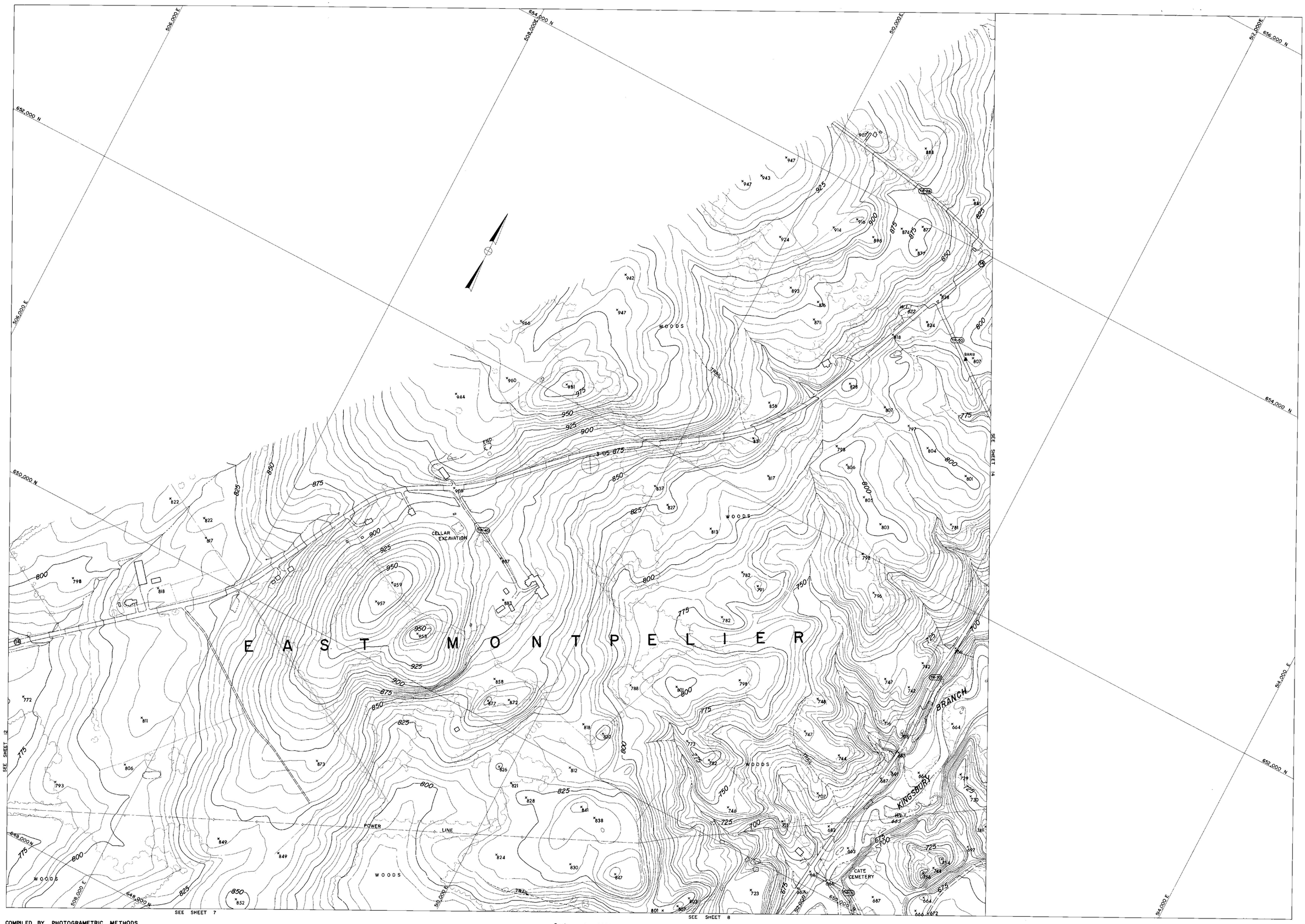

COMPILED BY PHOTOGRAMETRIC METHODS

MOORE SURVEY & MAPPING CORP.

CONTROL BY VT. GEODETIC SURVEY, U.S.C.&G.S. & M.S.&M. CORP.

Scale: 1 : 2400

200 0 200 400 600 800 feet

CONTOUR INTERVAL 5'

DATUM: MEAN SEA LEVEL 1929

2000' GRID BASED ON VERMONT STATE PLANE COORDINATE SYSTEM

TRANSVERSE MERCATOR PROJECTION

THE STATE OF VERMONT
DEPARTMENT OF HIGHWAYS
MONTPELIER–E. MONTPELIER–BERLIN
PLAIN.–MARSH.–CABOT–DANVILLE
TOPOGRAPHIC MAP

CONTRACT 2-67 DATE OF PHOTOGRAPHY: 5/13/67 5/29/67

SHEET 13 OF 44 SHEETS

266

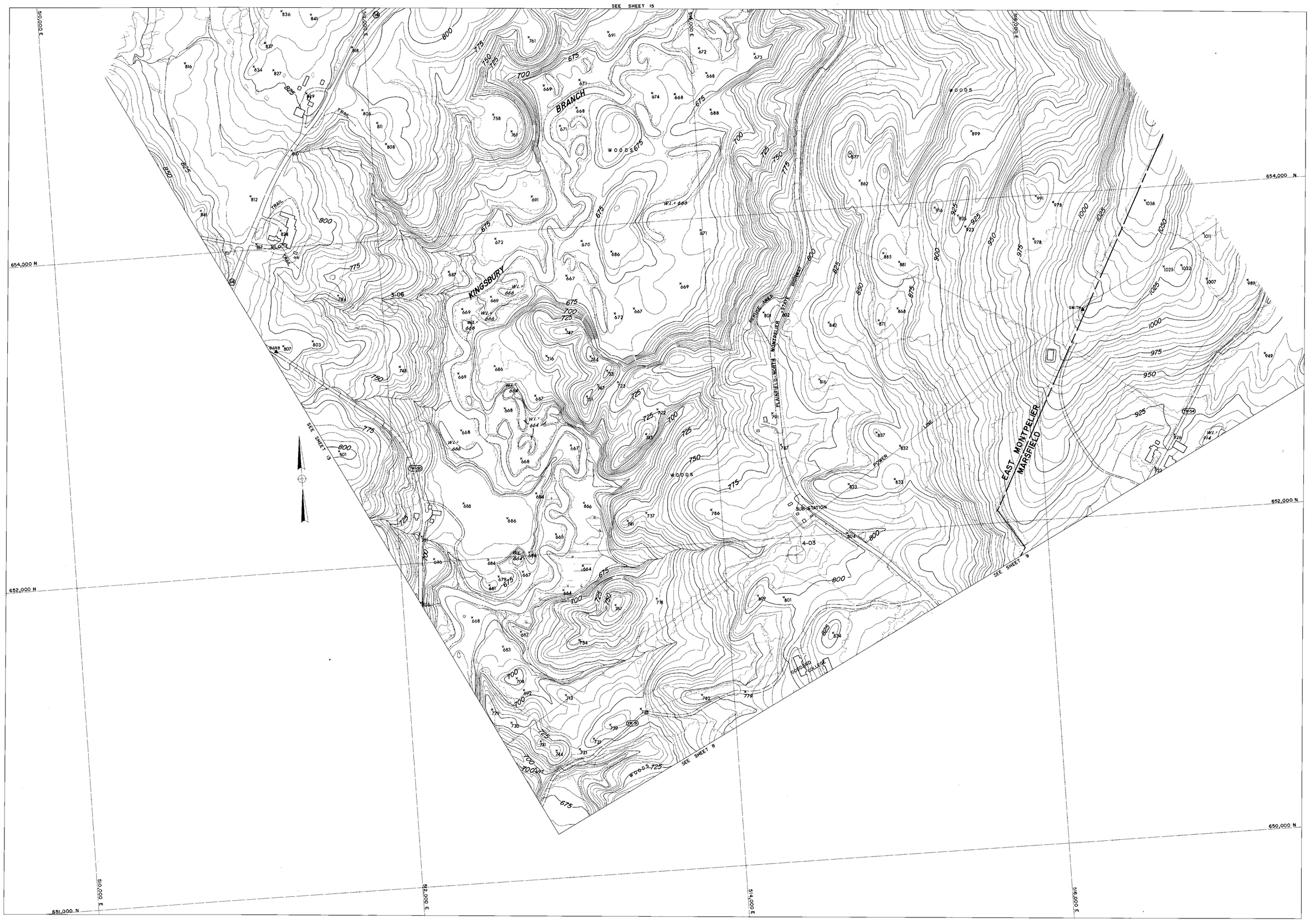

COMPILED BY PHOTOGRAMETRIC METHODS

MOORE SURVEY & MAPPING CORP.

CONTROL BY VT. GEODETIC SURVEY, U.S.C.&G.S. & M.S.&M. CORP.

Scale: 1 : 2400

200 0 200 400 600 800 feet

CONTOUR INTERVAL 5'

DATUM: MEAN SEA LEVEL 1929

2000' GRID BASED ON VERMONT STATE PLANE COORDINATE SYSTEM

TRANSVERSE MERCATOR PROJECTION

THE STATE OF VERMONT
DEPARTMENT OF HIGHWAYS
MONTPELIER-E. MONTPELIER-BERLIN
PLAIN.-MARSH.-CABOT-DANVILLE
TOPOGRAPHIC MAP

CONTRACT 2-67 DATE OF PHOTOGRAPHY: 5/13/67 5/29/67

SHEET 14 OF 44 SHEETS

266

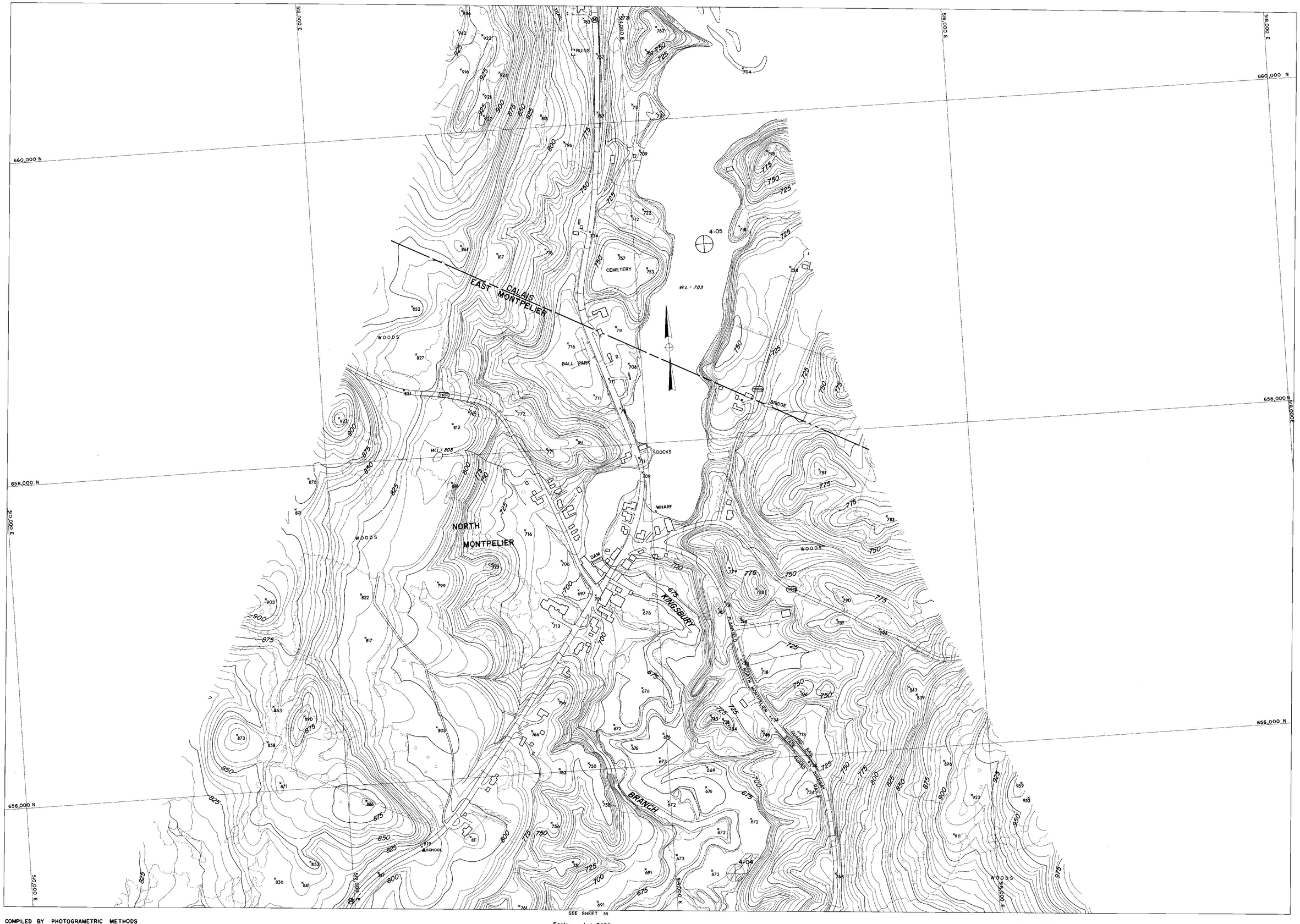

SEE SHEET 14

COMPILED BY PHOTOGRAMETRIC METHODS

MOORE SURVEY & MAPPING CORP.

CONTROL BY VT. GEODETIC SURVEY, U.S.C.&G.S. & M.S.&M. CORP.

Scale: 1 : 2400

200 0 200 400 600 800 feet

CONTOUR INTERVAL 5'

DATUM: MEAN SEA LEVEL 1929

2000' GRID BASED ON VERMONT STATE PLANE COORDINATE SYSTEM

TRANSVERSE MERCATOR PROJECTION

THE STATE OF VERMONT
DEPARTMENT OF HIGHWAYS
MONTPELIER-E. MONTPELIER-BERLIN
PLAIN.-MARSH.-CABOT-DANVILLE
TOPOGRAPHIC MAP

CONTRACT 2-67 DATE OF PHOTOGRAPHY: 5/13/67 5/29/67

SHEET 15 OF 44 SHEETS

266

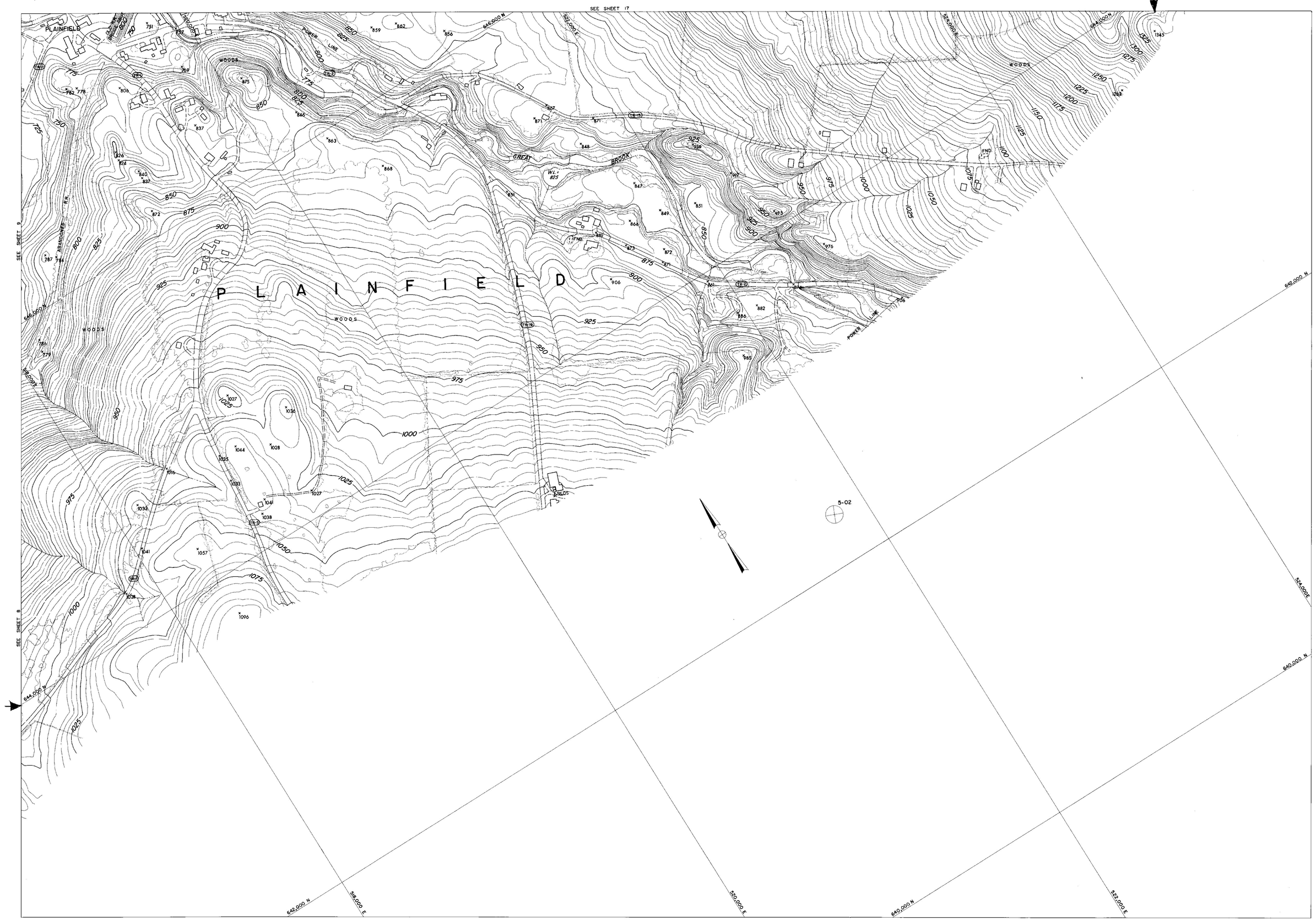

COMPILED BY PHOTOGRAMETRIC METHODS

MOORE SURVEY & MAPPING CORP.

CONTROL BY VT. GEODETIC SURVEY, U.S.C.&G.S. & M.S.&M. CORP.

Scale: 1 : 2400

200 0 200 400 600 800 feet

CONTOUR INTERVAL 5'

DATUM: MEAN SEA LEVEL 1929

2000' GRID BASED ON VERMONT STATE PLANE COORDINATE SYSTEM

TRANSVERSE MERCATOR PROJECTION

THE STATE OF VERMONT
DEPARTMENT OF HIGHWAYS
MONTPELIER—E. MONTPELIER—BERLIN
PLAIN.—MARSH.—CABOT—DANVILLE
TOPOGRAPHIC MAP

CONTRACT 2-67 DATE OF PHOTOGRAPHY: 5/13/67 5/29/67

SHEET 16 OF 44 SHEETS

266

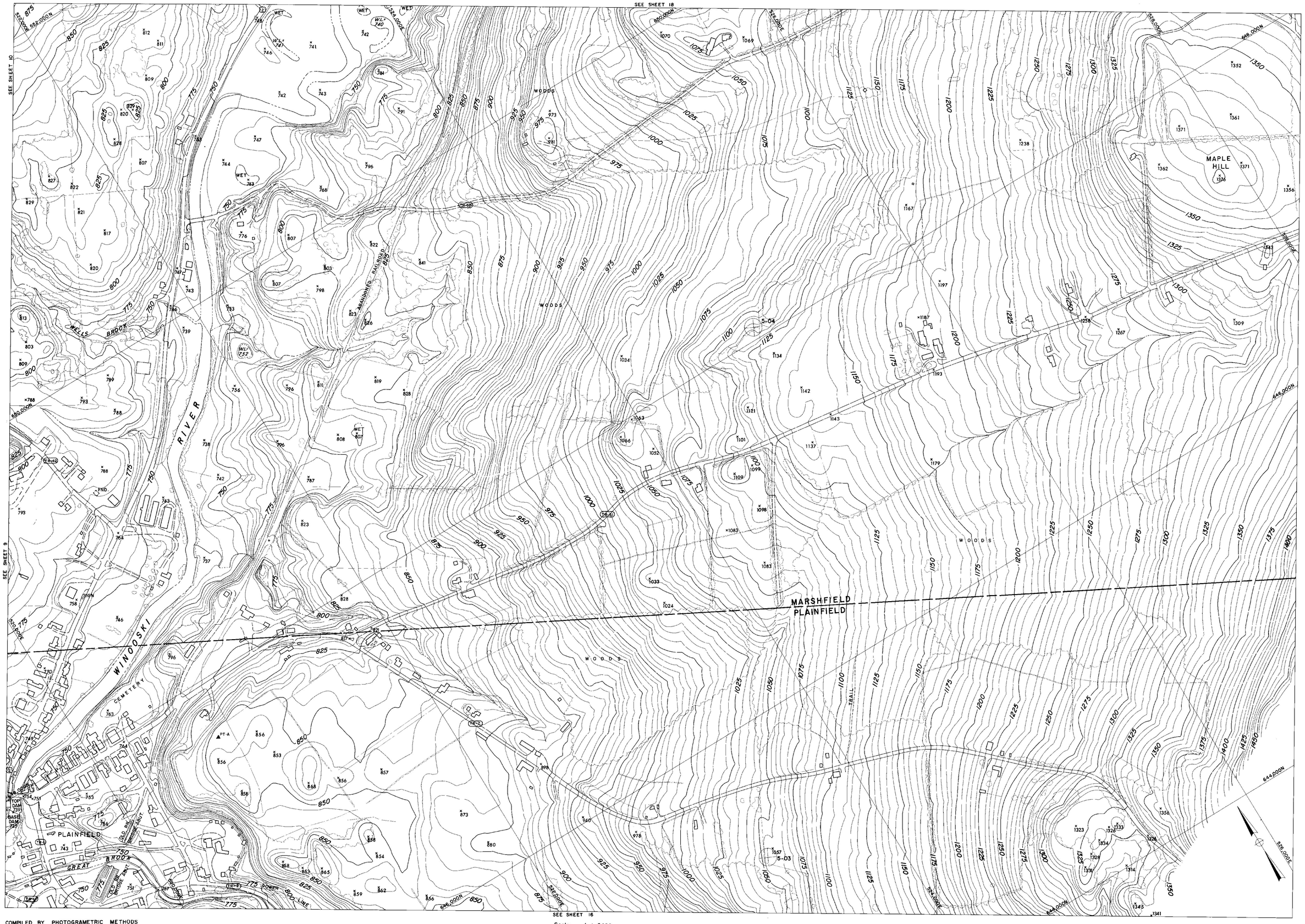

COMPILED BY PHOTOGRAMETRIC METHODS

MOORE SURVEY & MAPPING CORP.

CONTROL BY VT. GEODETIC SURVEY, U.S.C.&G.S. & M.S.&M. CORP.

Scale: 1 : 2400

200 0 200 400 600 800 feet

CONTOUR INTERVAL 5'

DATUM: MEAN SEA LEVEL 1929

2000' GRID BASED ON VERMONT STATE PLANE COORDINATE SYSTEM

TRANSVERSE MERCATOR PROJECTION

THE STATE OF VERMONT
DEPARTMENT OF HIGHWAYS
MONTPELIER-E. MONTPELIER-BERLIN
PLAIN.-MARSH.-CABOT-DANVILLE
TOPOGRAPHIC MAP

CONTRACT 2-67 DATE OF PHOTOGRAPHY: 5/13/67 5/29/67

SHEET 17 OF 44 SHEETS

266

SEE SHEET 19

SEE SHEET 10

MARSHFIELD

SEE SHEET 17

COMPILED BY PHOTOGRAMETRIC METHODS

MOORE SURVEY & MAPPING CORP.

CONTROL BY V.T. GEODETIC SURVEY, U.S.C.&G.S. & M.S.&M. CORP.

Scale: 1 : 2400

CONTOUR INTERVAL 5'
DATUM: MEAN SEA LEVEL 1929
2000' GRID BASED ON VERMONT STATE PLANE COORDINATE SYSTEM
TRANSVERSE MERCATOR PROJECTION

THE STATE OF VERMONT
DEPARTMENT OF HIGHWAYS
MONTPELIER—E. MONTPELIER—BERLIN
PLAIN.—MARSH.—CABOT—DANVILLE
TOPOGRAPHIC MAP

CONTRACT 2-67 DATE OF PHOTOGRAPHY: 5/13/67 5/29/67
SHEET 18 OF 44 SHEETS

266

SEE SHEET 20

SEE SHEET 18

COMPILED BY PHOTOGRAMETRIC METHODS
MOORE SURVEY & MAPPING CORP.
CONTROL BY VT. GEODETIC SURVEY, U.S.C.&G.S. & M.S.&M. CORP.

Scale: 1 : 2400
200 0 200 400 600 800 feet
CONTOUR INTERVAL 5'
DATUM: MEAN SEA LEVEL 1929
2000' GRID BASED ON VERMONT STATE PLANE COORDINATE SYSTEM
TRANSVERSE MERCATOR PROJECTION

THE STATE OF VERMONT
DEPARTMENT OF HIGHWAYS
MONTPELIER-E. MONTPELIER-BERLIN
PLAIN.-MARSH.-CABOT-DANVILLE
TOPOGRAPHIC MAP
CONTRACT 2-67 DATE OF PHOTOGRAPHY: 5/13/67 5/29/67
SHEET 19 OF 44 SHEETS

266

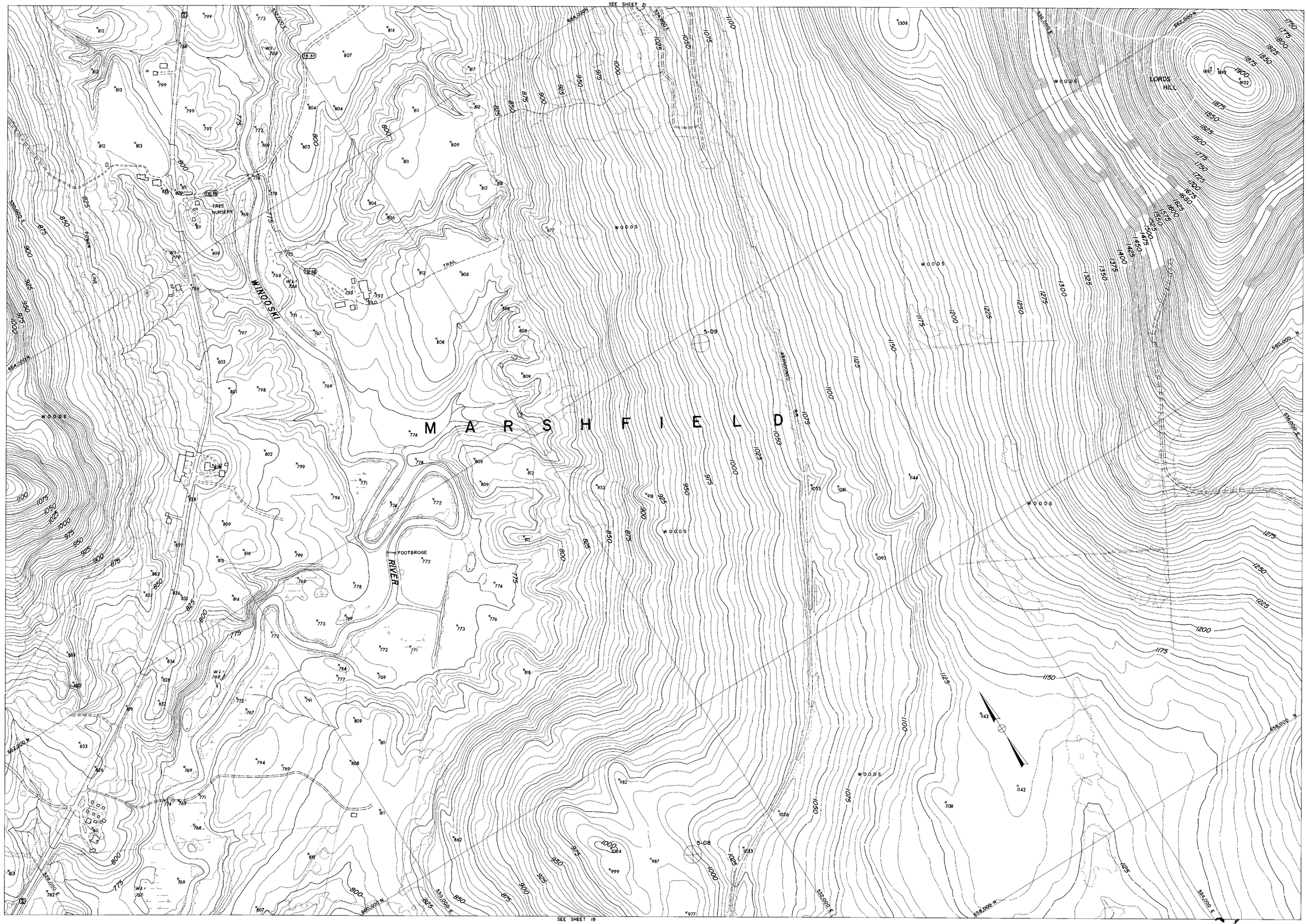

COMPILED BY PHOTOGRAMETRIC METHODS
MOORE SURVEY & MAPPING CORP.
CONTROL BY VT. GEODETIC SURVEY, U.S.C.&G.S. & M.S.&M. CORP.

Scale: 1 : 2400
200 0 200 400 600 800 feet
CONTOUR INTERVAL 5'
DATUM: MEAN SEA LEVEL 1929
2000' GRID BASED ON VERMONT STATE PLANE COORDINATE SYSTEM
TRANSVERSE MERCATOR PROJECTION

THE STATE OF VERMONT
DEPARTMENT OF HIGHWAYS
MONTPELIER-E. MONTPELIER-BERLIN
PLAIN.-MARSH.-CABOT-DANVILLE
TOPOGRAPHIC MAP
CONTRACT 2-67 DATE OF PHOTOGRAPHY: 5/13/67 5/29/67
SHEET 20 OF 44 SHEETS

266

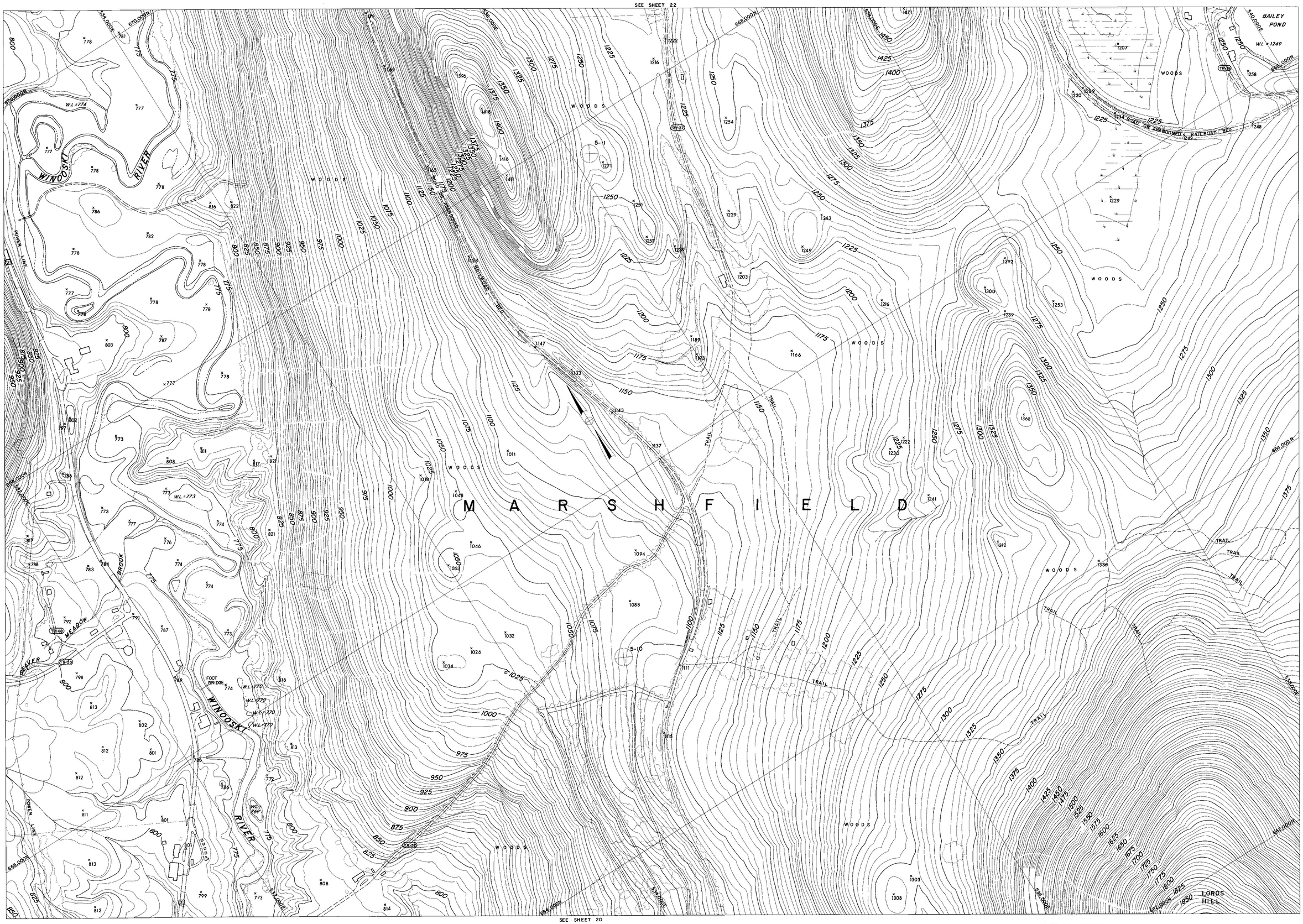

COMPILED BY PHOTOGRAMETRIC METHODS

MOORE SURVEY & MAPPING CORP.

CONTROL BY VT. GEODETIC SURVEY, U.S.C.&G.S. & M.S.&M. CORP.

Scale: 1 : 2400

200 0 200 400 600 800 feet

CONTOUR INTERVAL 5'

DATUM: MEAN SEA LEVEL 1929

2000' GRID BASED ON VERMONT STATE PLANE COORDINATE SYSTEM

TRANSVERSE MERCATOR PROJECTION

THE STATE OF VERMONT
DEPARTMENT OF HIGHWAYS
MONTPELIER–E. MONTPELIER–BERLIN
PLAIN.–MARSH.–CABOT–DANVILLE
TOPOGRAPHIC MAP

CONTRACT 2-67 DATE OF PHOTOGRAPHY: 5/13/67 5/29/67

SHEET 2: OF 44 SHEETS

266

SEE SHEET 23

M A R S H F I E L D

MAYS MTN.

MARSHFIELD STATION

WINOOSKI RIVER

LOVELAND LEDGE

KNOB HILL

POWER LINE

POWER LINE

TRAIL

TRAIL

TRAIL

ROAD ON ABANDONED R.R. BED

ROAD ON ABANDONED R.R. BED

ROAD ON ABANDONED R.R. BED

WOODS

WOODS

WOODS

WOODS

WOODS

WOODS

W.L.= 1252

W.L.=1249 BAILEY POND

DREW MTN.

EARTHEN DAM

5-12

TR-29

TR-30

TR-30

TR-30

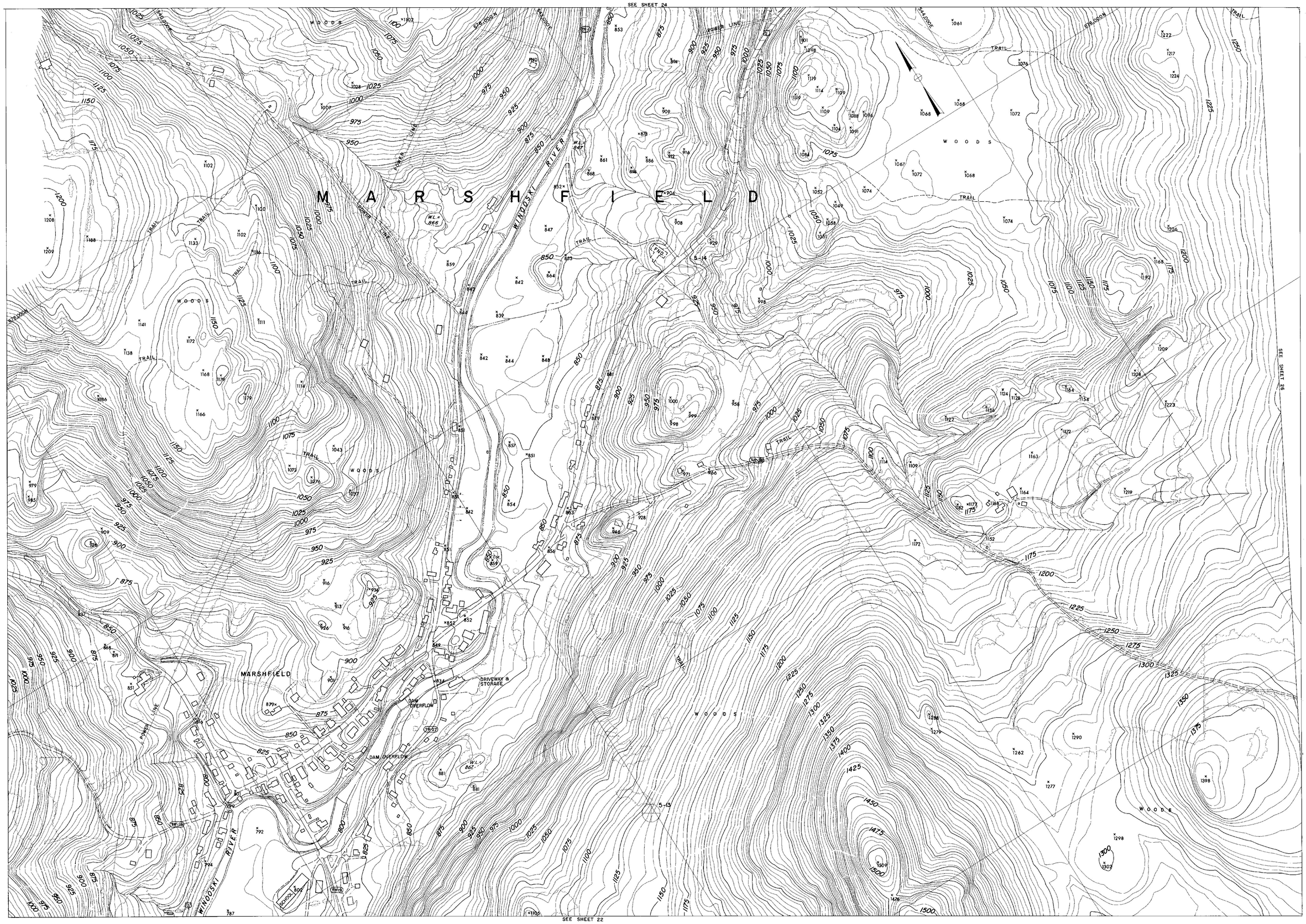

COMPILED BY PHOTOGRAMETRIC METHODS

MOORE SURVEY & MAPPING CORP.

CONTROL BY VT. GEODETIC SURVEY, U.S.C.&G.S. & M.S.&M. CORP.

Scale: 1 : 2400

200 0 200 400 600 800 feet

CONTOUR INTERVAL 5'

DATUM: MEAN SEA LEVEL 1929

2000' GRID BASED ON VERMONT STATE PLANE COORDINATE SYSTEM

TRANSVERSE MERCATOR PROJECTION

THE STATE OF VERMONT
DEPARTMENT OF HIGHWAYS
MONTPELIER–E. MONTPELIER–BERLIN
PLAIN.–MARSH.–CABOT–DANVILLE
TOPOGRAPHIC MAP

CONTRACT 2-67 DATE OF PHOTOGRAPHY: 5/13/67 5/29/67

SHEET 23 OF 44 SHEETS

266

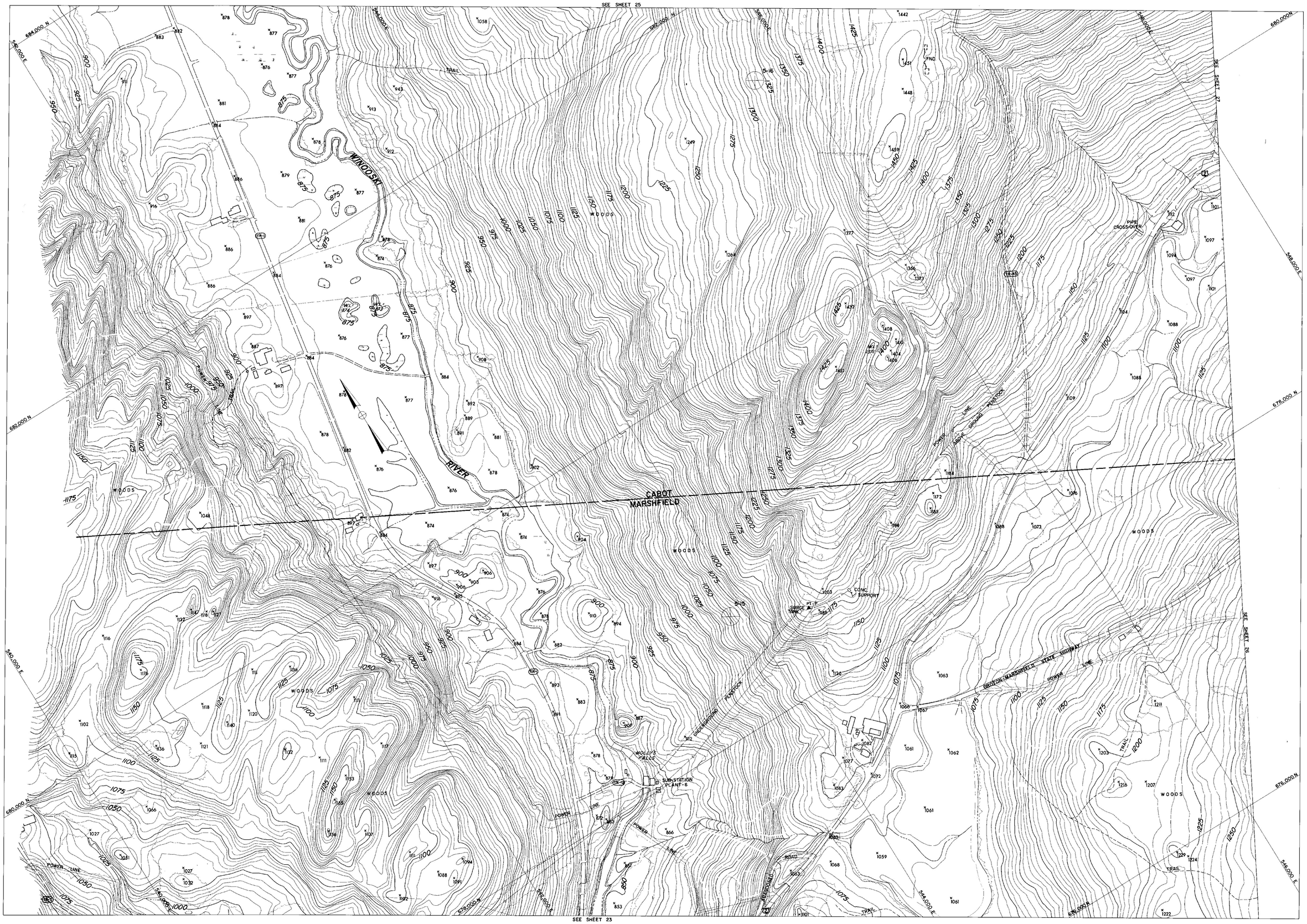

COMPILED BY PHOTOGRAMETRIC METHODS

MOORE SURVEY & MAPPING CORP.

CONTROL BY VT. GEODETIC SURVEY, U.S.C.&G.S. & M.S.&M. CORP.

Scale: 1 : 2400

200 0 200 400 600 800 feet

CONTOUR INTERVAL 5'

DATUM: MEAN SEA LEVEL 1929

2000' GRID BASED ON VERMONT STATE PLANE COORDINATE SYSTEM

TRANSVERSE MERCATOR PROJECTION

THE STATE OF VERMONT
DEPARTMENT OF HIGHWAYS
MONTPELIER-E. MONTPELIER-BERLIN
PLAIN.-MARSH.-CABOT-DANVILLE
TOPOGRAPHIC MAP

CONTRACT 2-67 DATE OF PHOTOGRAPHY: 5/13/67 5/29/67

SHEET 24 OF 44 SHEETS

266

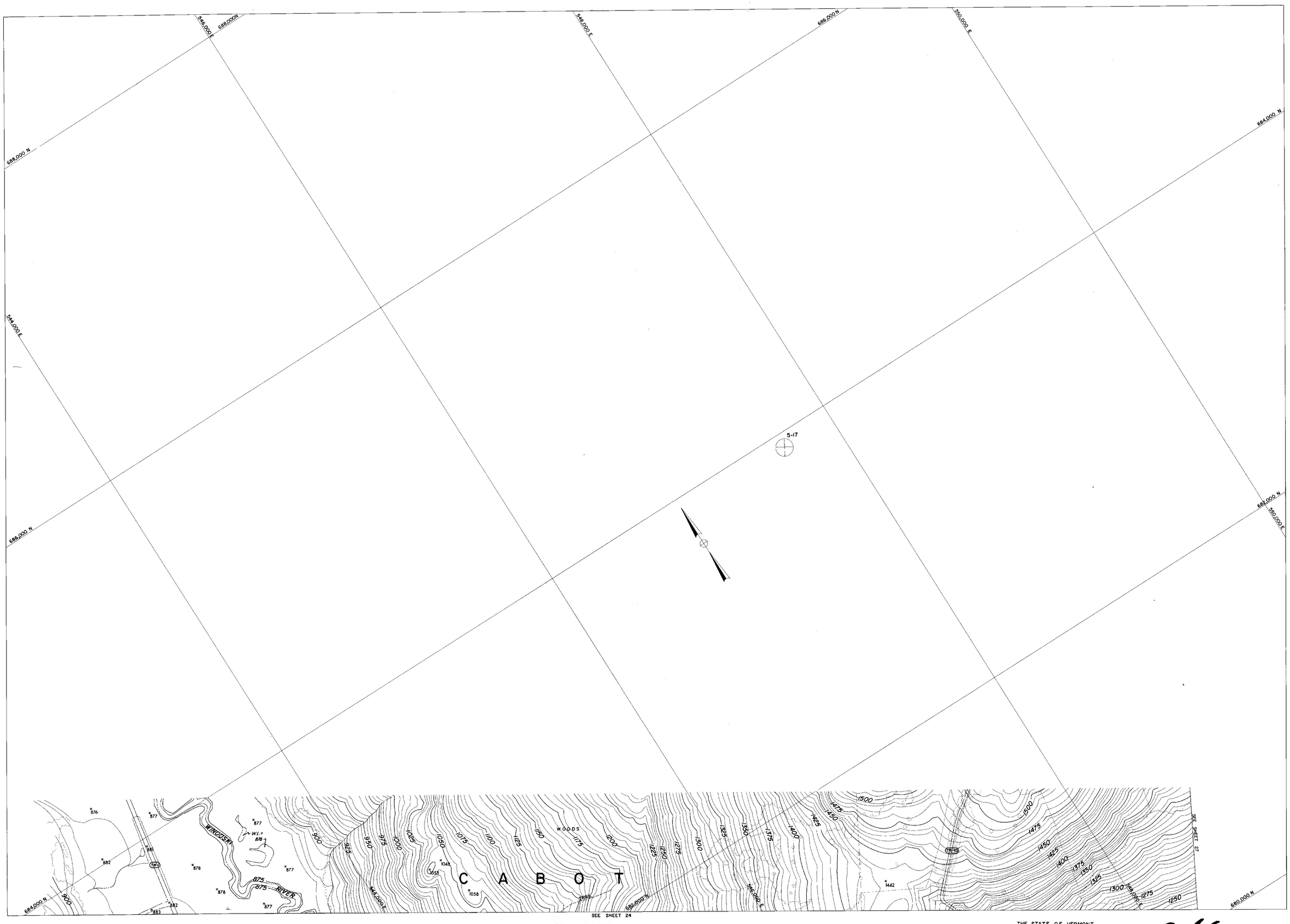

SEE SHEET 24

COMPILED BY PHOTOGRAMETRIC METHODS

MOORE SURVEY & MAPPING CORP.

CONTROL BY VT. GEODETIC SURVEY, U.S.C.&G.S. & M.S.&M. CORP.

Scale: 1 : 2400

200 0 200 400 600 800 feet

CONTOUR INTERVAL 5'
DATUM: MEAN SEA LEVEL 1929
2000' GRID BASED ON VERMONT STATE PLANE COORDINATE SYSTEM
TRANSVERSE MERCATOR PROJECTION

THE STATE OF VERMONT
DEPARTMENT OF HIGHWAYS
MONTPELIER-E. MONTPELIER-BERLIN
PLAIN.-MARSH.-CABOT-DANVILLE
TOPOGRAPHIC MAP

CONTRACT 2-67 DATE OF PHOTOGRAPHY: 5/13/67 5/29/67
SHEET 25 OF 44 SHEETS

266

SEE SHEET 27

CABOT
MARSHFIELD

GROTON - MARSHFIELD STATE HIGHWAY

POWER LINE

TRAIL

TRAIL

DREW
MOUNTAIN

WOODS

WOODS

WOODS

SEE SHEET 24

SEE SHEET 23

680,000N

678,000N

676,000N

674,000N

672,000N

548,000E

546,000E

544,000E

COMPILED BY PHOTOGRAMETRIC METHODS

MOORE SURVEY & MAPPING CORP.

CONTROL BY VT. GEODETIC SURVEY, U.S.C.&G.S. & M.S.&M. CORP.

Scale: 1 : 2400

200 0 200 400 600 800 feet

CONTOUR INTERVAL 5'

DATUM: MEAN SEA LEVEL 1929

2000' GRID BASED ON VERMONT STATE PLANE COORDINATE SYSTEM

TRANSVERSE MERCATOR PROJECTION

THE STATE OF VERMONT
DEPARTMENT OF HIGHWAYS
MONTPELIER – E. MONTPELIER – BERLIN
PLAIN. – MARSH. – CABOT – DANVILLE
TOPOGRAPHIC MAP

CONTRACT 2-67 DATE OF PHOTOGRAPHY: 5/13/67 5/29/67

SHEET 26 OF 44 SHEETS

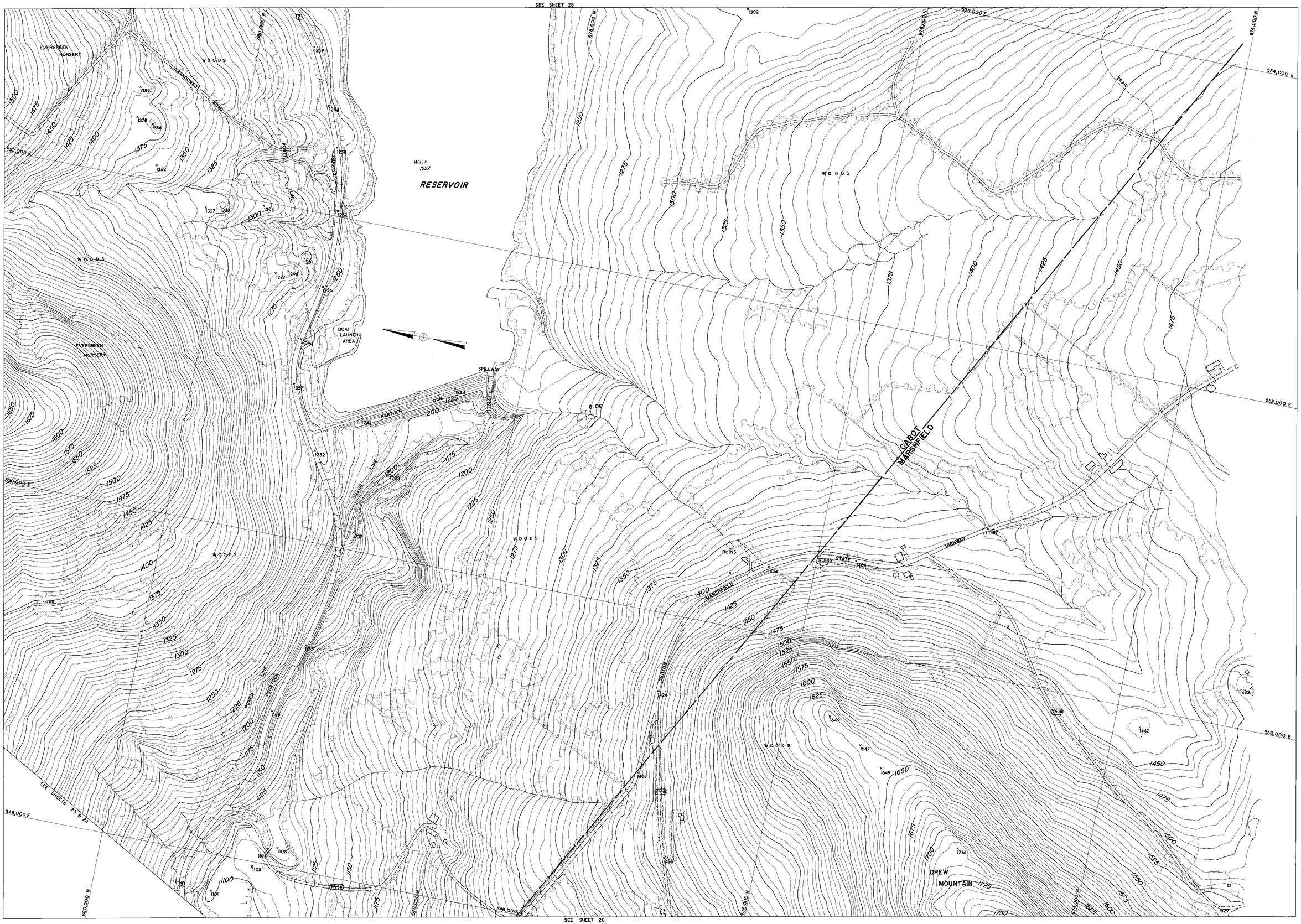

COMPILED BY PHOTOGRAMETRIC METHODS

MOORE SURVEY & MAPPING CORP.

CONTROL BY VT. GEODETIC SURVEY, U.S.C.&G.S. & M.S.&M. CORP.

Scale: 1 : 2400

200 0 200 400 600 800 feet

CONTOUR INTERVAL 5'

DATUM: MEAN SEA LEVEL 1929

2000' GRID BASED ON VERMONT STATE PLANE COORDINATE SYSTEM

TRANSVERSE MERCATOR PROJECTION

THE STATE OF VERMONT
DEPARTMENT OF HIGHWAYS
MONTPELIER-E. MONTPELIER-BERLIN
PLAIN.-MARSH.-CABOT-DANVILLE
TOPOGRAPHIC MAP

CONTRACT 2-67 DATE OF PHOTOGRAPHY: 5/13/67 5/29/67

SHEET 27 OF 44 SHEETS

266

C A B O T

RESERVOIR

SEE SHEET 31

SEE SHEET 30

SEE SHEET 29

SEE SHEET 27

SALVAGE YARD

EVERGREEN NURSERY

ROCKS

6-07

TRAIL

POWER LINE

WOODS

W.L.= 1274

W.L.= 1227

558,000 E

556,000 E

554,000 E

682,000 N

680,000 N

678,000 N

676,000 N

674,000 N

COMPILED BY PHOTOGRAMETRIC METHODS

MOORE SURVEY & MAPPING CORP.

CONTROL BY VT. GEODETIC SURVEY, U.S.C.&G.S. & M.S.&M. CORP.

Scale: 1 : 2400

200 0 200 400 600 800 feet

CONTOUR INTERVAL 5'

DATUM: MEAN SEA LEVEL 1929

2000' GRID BASED ON VERMONT STATE PLANE COORDINATE SYSTEM

TRANSVERSE MERCATOR PROJECTION

THE STATE OF VERMONT
DEPARTMENT OF HIGHWAYS
MONTPELIER–E. MONTPELIER–BERLIN
PLAIN.–MARSH.–CABOT–DANVILLE
TOPOGRAPHIC MAP

CONTRACT 2-67 DATE OF PHOTOGRAPHY: 5/13/67 5/29/67

SHEET 28 OF 44 SHEETS

266

SEE SHEET 28

SEE SHEET 30

RESERVOIR

W.L. = 1227

ROCKS

CABOT
MARSHFIELD

CABOT
PEACHAM

WASHINGTON CO.
CALEDONIA CO.

MARSFIELD
PEACHAM

PEACHAM
CORNER

PEACHAM
POND

W.L. = 1399

EARTHEN DAM

EARTHEN DAM
W.L.
1526

GROTON - MARSHFIELD STATE HIGHWAY

WOODS

558,000 E

560,000 E

562,000 E

564,000 E

566,000 E

568,000 E

670,000 N

672,000 N

674,000 N

COMPILED BY PHOTOGRAMETRIC METHODS

MOORE SURVEY & MAPPING CORP.

CONTROL BY V.T. GEODETIC SURVEY, U.S.C.&G.S. & M.S.&M. CORP.

Scale: 1 : 2400

200 0 200 400 600 800 feet

CONTOUR INTERVAL 5'

DATUM: MEAN SEA LEVEL 1929

2000' GRID BASED ON VERMONT STATE PLANE COORDINATE SYSTEM
TRANSVERSE MERCATOR PROJECTION

THE STATE OF VERMONT
DEPARTMENT OF HIGHWAYS
MONTPELIER-E. MONTPELIER-BERLIN
PLAIN.-MARSH.-CABOT-DANVILLE
TOPOGRAPHIC MAP

CONTRACT 2-67 DATE OF PHOTOGRAPHY: 5/13/67 5/29/67
SHEET 29 OF 44 SHEETS

266

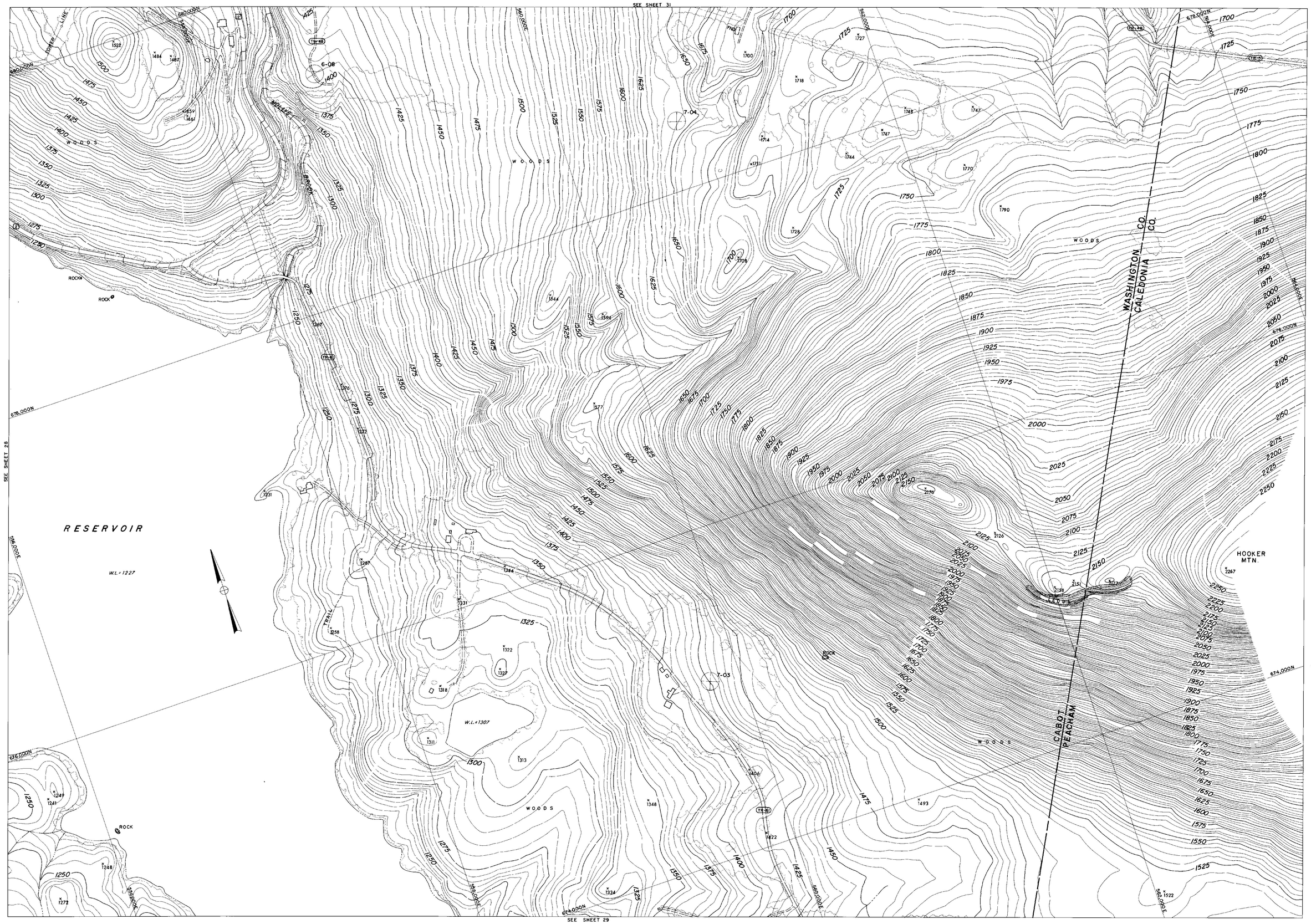

COMPILED BY PHOTOGRAMETRIC METHODS

MOORE SURVEY & MAPPING CORP.

CONTROL BY VT. GEODETIC SURVEY, U.S.C.&G.S. & M.S.&M. CORP.

Scale: 1 : 2400

200 0 200 400 600 800 feet

CONTOUR INTERVAL 5'

DATUM: MEAN SEA LEVEL 1929

2000' GRID BASED ON VERMONT STATE PLANE COORDINATE SYSTEM

TRANSVERSE MERCATOR PROJECTION

THE STATE OF VERMONT
DEPARTMENT OF HIGHWAYS
MONTPELIER–E. MONTPELIER–BERLIN
PLAIN.–MARSH.–CABOT–DANVILLE
TOPOGRAPHIC MAP

CONTRACT 2-67 DATE OF PHOTOGRAPHY: 5/13/67 5/29/67

SHEET 30 OF 44 SHEETS

266

SEE SHEET 32

SEE SHEET 28

SEE SHEET 30

COMPILED BY PHOTOGRAMETRIC METHODS

MOORE SURVEY & MAPPING CORP.

CONTROL BY VT. GEODETIC SURVEY, U.S.C.&G.S. & M.S.&M. CORP.

Scale: 1 : 2400

200 0 200 400 600 800 feet

CONTOUR INTERVAL 5'

DATUM: MEAN SEA LEVEL 1929

2000' GRID BASED ON VERMONT STATE PLANE COORDINATE SYSTEM

TRANSVERSE MERCATOR PROJECTION

THE STATE OF VERMONT
DEPARTMENT OF HIGHWAYS
MONTPELIER–E. MONTPELIER–BERLIN
PLAIN.–MARSH.–CABOT–DANVILLE
TOPOGRAPHIC MAP

CONTRACT 2-67 DATE OF PHOTOGRAPHY: 5/13/67 5/29/67

SHEET 31 OF 44 SHEETS

266

SEE SHEET 33

C A B O T

EAST CABOT

SEE SHEET 31

COMPILED BY PHOTOGRAMETRIC METHODS

MOORE SURVEY & MAPPING CORP.

CONTROL BY V.T. GEODETIC SURVEY, U.S.C.&G.S. & M.S.&M. CORP.

Scale: 1 : 2400

200 0 200 400 600 800 feet

CONTOUR INTERVAL 5'

DATUM: MEAN SEA LEVEL 1929

2000' GRID BASED ON VERMONT STATE PLANE COORDINATE SYSTEM

TRANSVERSE MERCATOR PROJECTION

THE STATE OF VERMONT
DEPARTMENT OF HIGHWAYS
MONTPELIER—E. MONTPELIER—BERLIN
PLAIN.—MARSH.—CABOT—DANVILLE
TOPOGRAPHIC MAP

CONTRACT 2-67 DATE OF PHOTOGRAPHY: 5/13/67 5/29/67

SHEET 32 OF 44 SHEETS

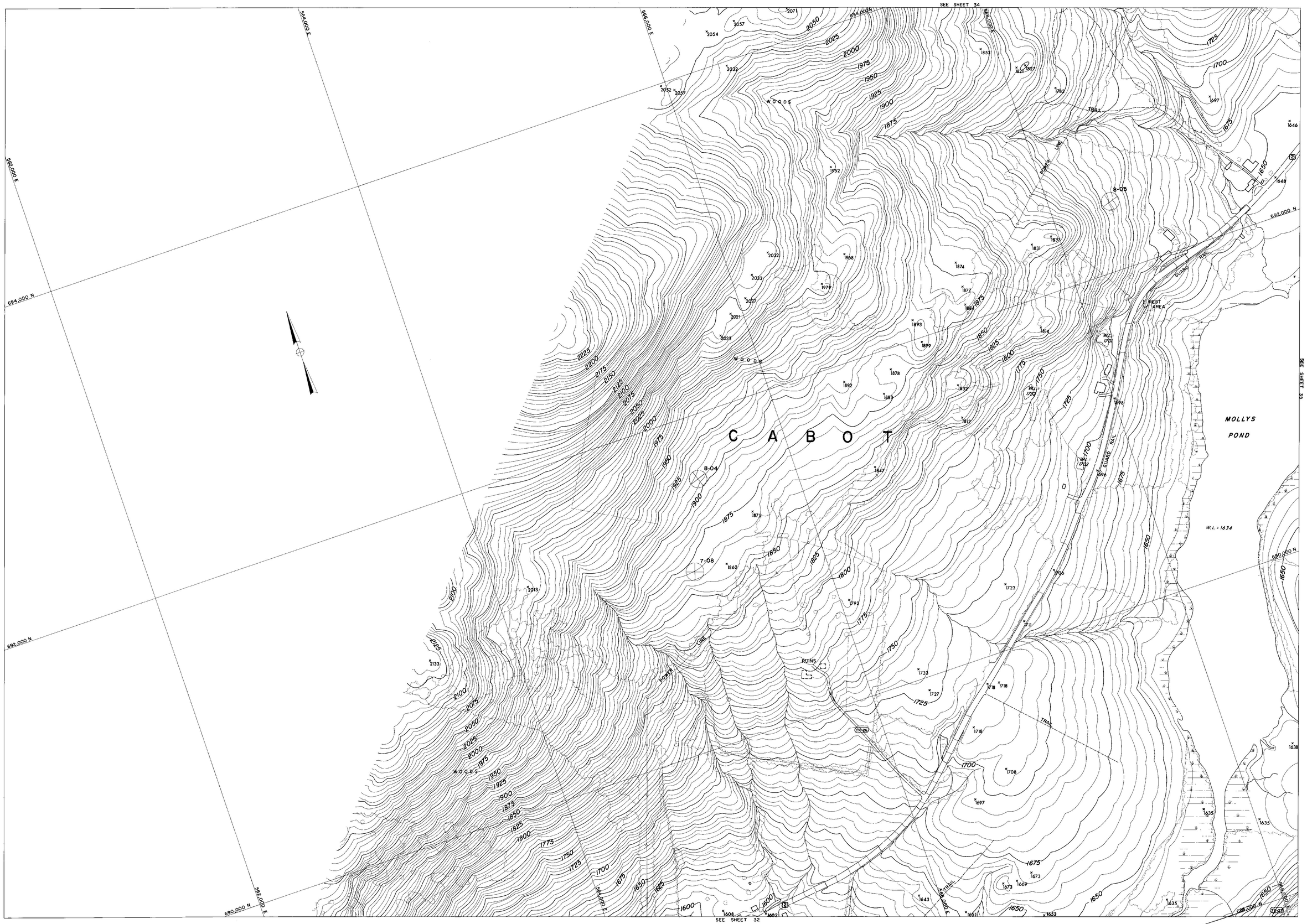

COMPILED BY PHOTOGRAMETRIC METHODS

MOORE SURVEY & MAPPING CORP.

CONTROL BY VT. GEODETIC SURVEY, U.S.C.&G.S. & M.S.&M. CORP.

Scale: 1 : 2400

200 0 200 400 600 800 feet

CONTOUR INTERVAL 5'

DATUM: MEAN SEA LEVEL 1929

2000' GRID BASED ON VERMONT STATE PLANE COORDINATE SYSTEM

TRANSVERSE MERCATOR PROJECTION

THE STATE OF VERMONT
DEPARTMENT OF HIGHWAYS
MONTPELIER-E. MONTPELIER-BERLIN
PLAIN-MARSH-CABOT-DANVILLE
TOPOGRAPHIC MAP

CONTRACT 2-67 DATE OF PHOTOGRAPHY: 5/13/67 5/29/67

SHEET 33 OF 44 SHEETS

266

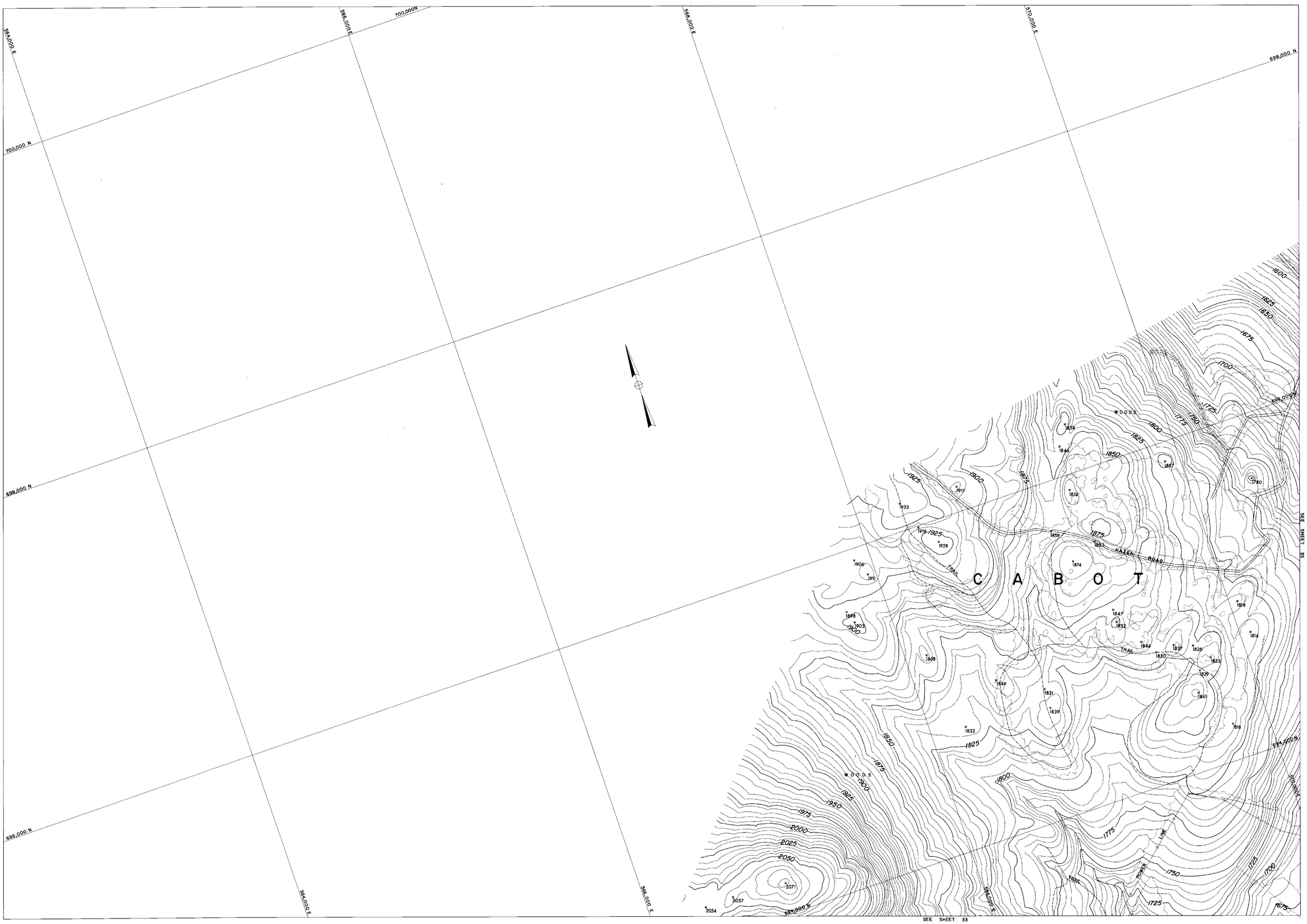

COMPILED BY PHOTOGRAMETRIC METHODS

MOORE SURVEY & MAPPING CORP.

CONTROL BY VT. GEODETIC SURVEY, U.S.C.&G.S. & M.S.&M. CORP.

Scale: 1 : 2400

200 0 200 400 600 800 feet

CONTOUR INTERVAL 5'

DATUM: MEAN SEA LEVEL 1929

2000' GRID BASED ON VERMONT STATE PLANE COORDINATE SYSTEM

TRANSVERSE MERCATOR PROJECTION

THE STATE OF VERMONT

DEPARTMENT OF HIGHWAYS

MONTPELIER-E. MONTPELIER-BERLIN

PLAIN.-MARSH.-CABOT-DANVILLE

TOPOGRAPHIC MAP

CONTRACT 2-67 DATE OF PHOTOGRAPHY: 5/13/67 5/29/67

SHEET 34 OF 44 SHEETS

266

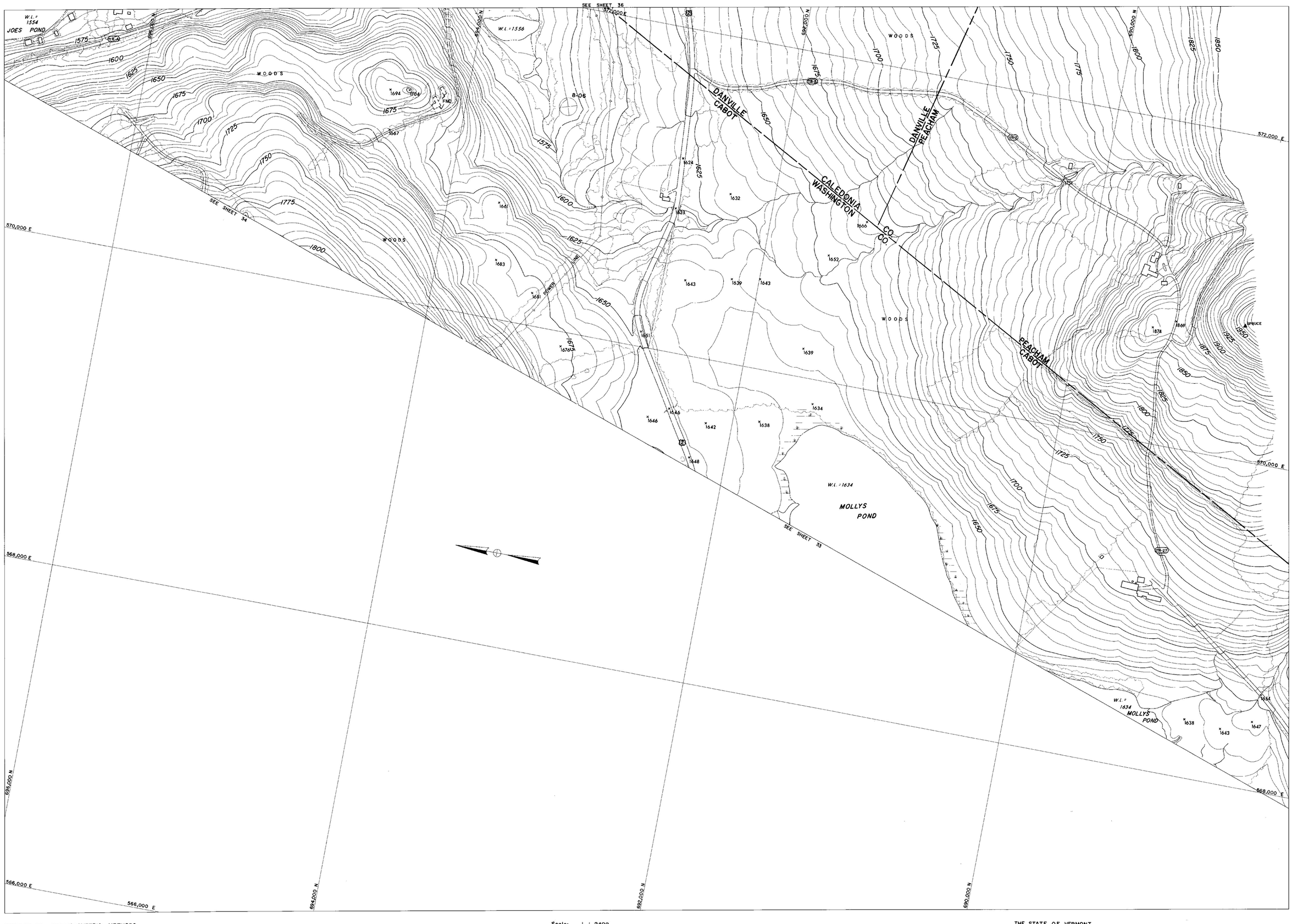

COMPILED BY PHOTOGRAMETRIC METHODS
MOORE SURVEY & MAPPING CORP.
CONTROL BY VT. GEODETIC SURVEY, U.S.C.&G.S. & M.S.&M. CORP.

Scale: 1 : 2400
200 0 200 400 600 800 feet
CONTOUR INTERVAL 5'
DATUM: MEAN SEA LEVEL 1929
2000' GRID BASED ON VERMONT STATE PLANE COORDINATE SYSTEM
TRANSVERSE MERCATOR PROJECTION

THE STATE OF VERMONT
DEPARTMENT OF HIGHWAYS
MONTPELIER–E. MONTPELIER–BERLIN
PLAIN.–MARSH.–CABOT–DANVILLE
TOPOGRAPHIC MAP
CONTRACT 2-67 DATE OF PHOTOGRAPHY: 5/13/67 5/29/67
SHEET 35 OF 44 SHEETS.

266

SEE SHEET 37

SEE SHEET 35

COMPILED BY PHOTOGRAMETRIC METHODS

MOORE SURVEY & MAPPING CORP.

CONTROL BY VT. GEODETIC SURVEY, U.S.C.&G.S. & M.S.&M. CORP.

Scale: 1 : 2400

200 0 400 600 800 feet

CONTOUR INTERVAL 5'

DATUM: MEAN SEA LEVEL 1929

2000' GRID BASED ON VERMONT STATE PLANE COORDINATE SYSTEM

TRANSVERSE MERCATOR PROJECTION

THE STATE OF VERMONT
DEPARTMENT OF HIGHWAYS
MONTPELIER–E. MONTPELIER–BERLIN
PLAIN.–MARSH.–CABOT–DANVILLE
TOPOGRAPHIC MAP

CONTRACT 2-67 DATE OF PHOTOGRAPHY: 5/13/67 5/29/67

SHEET 36 OF 44 SHEETS

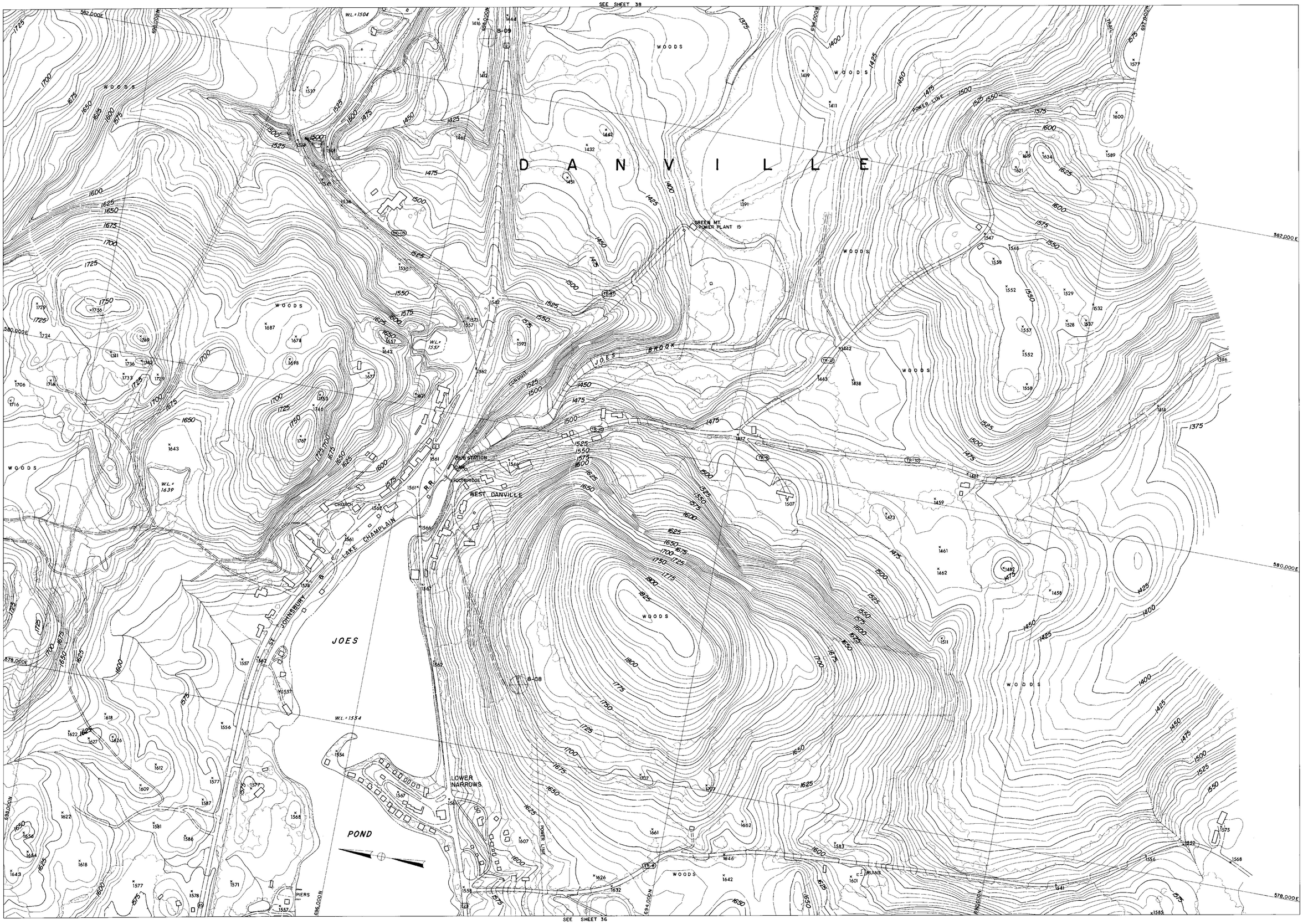

COMPILED BY PHOTOGRAMETRIC METHODS

MOORE SURVEY & MAPPING CORP.

CONTROL BY VT. GEODETIC SURVEY, U.S.C.&G.S. & M.S.&M. CORP.

Scale: 1 : 2400

200 0 200 400 600 800 feet

CONTOUR INTERVAL 5'

DATUM: MEAN SEA LEVEL 1929

2000' GRID BASED ON VERMONT STATE PLANE COORDINATE SYSTEM

TRANSVERSE MERCATOR PROJECTION

THE STATE OF VERMONT
DEPARTMENT OF HIGHWAYS
MONTPELIER–E. MONTPELIER–BERLIN
PLAIN.–MARSH.–CABOT–DANVILLE
TOPOGRAPHIC MAP

CONTRACT 2-67 DATE OF PHOTOGRAPHY: 5/13/67 5/29/67

SHEET 37 OF 44 SHEETS

266

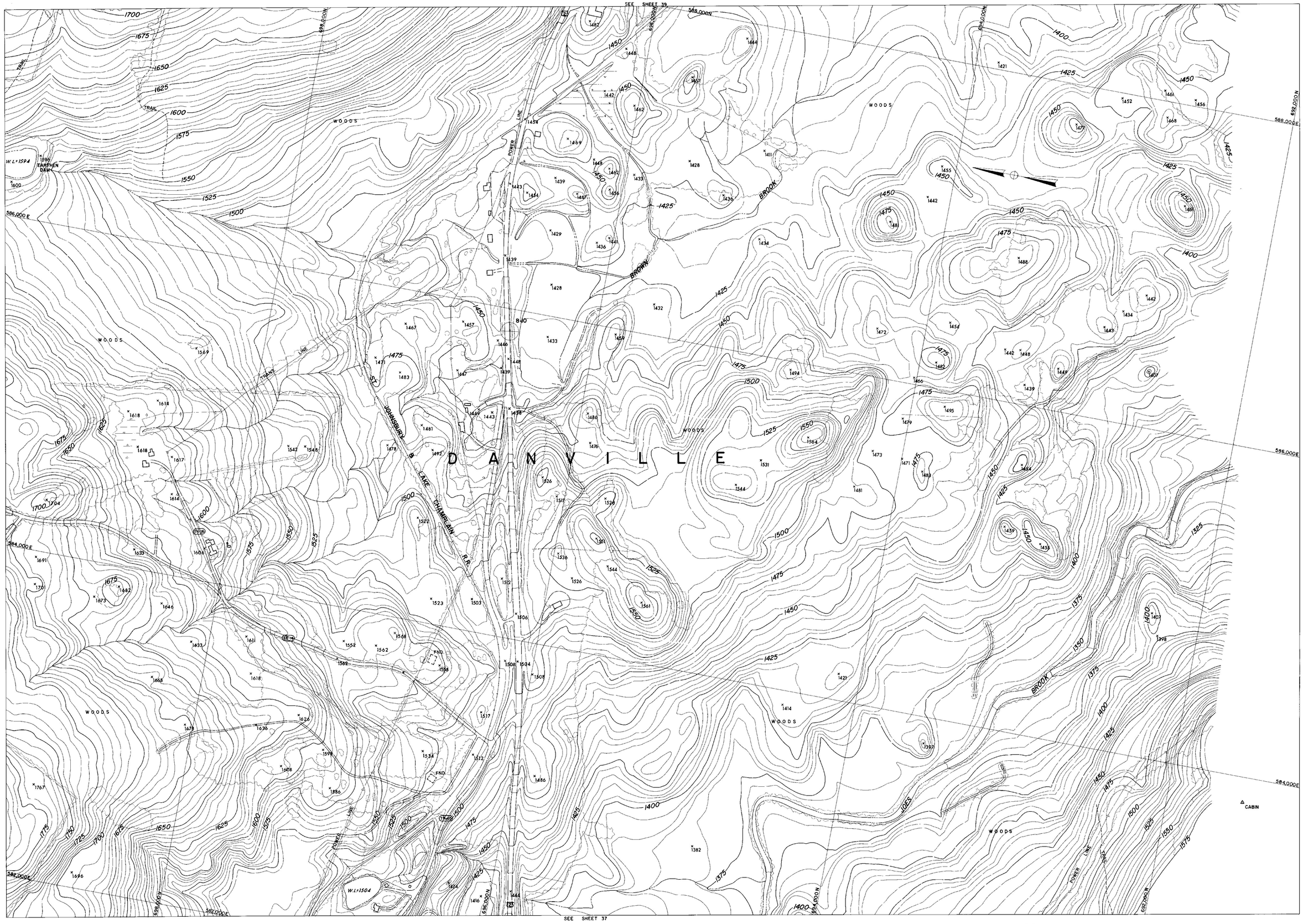

COMPILED BY PHOTOGRAMETRIC METHODS

MOORE SURVEY & MAPPING CORP.

CONTROL BY V.T. GEODETIC SURVEY, U.S.C.&G.S. & M.S.&M. CORP.

Scale: 1 : 2400

200 0 200 400 600 800 feet

CONTOUR INTERVAL 5'

DATUM: MEAN SEA LEVEL 1929

2000' GRID BASED ON VERMONT STATE PLANE COORDINATE SYSTEM

TRANSVERSE MERCATOR PROJECTION

THE STATE OF VERMONT
DEPARTMENT OF HIGHWAYS
MONTPELIER-E.MONTPELIER-BERLIN
PLAIN.-MARSH.-CABOT-DANVILLE
TOPOGRAPHIC MAP

CONTRACT 2-67 DATE OF PHOTOGRAPHY: 5/13/67 5/29/67

SHEET 38 OF 44 SHEETS

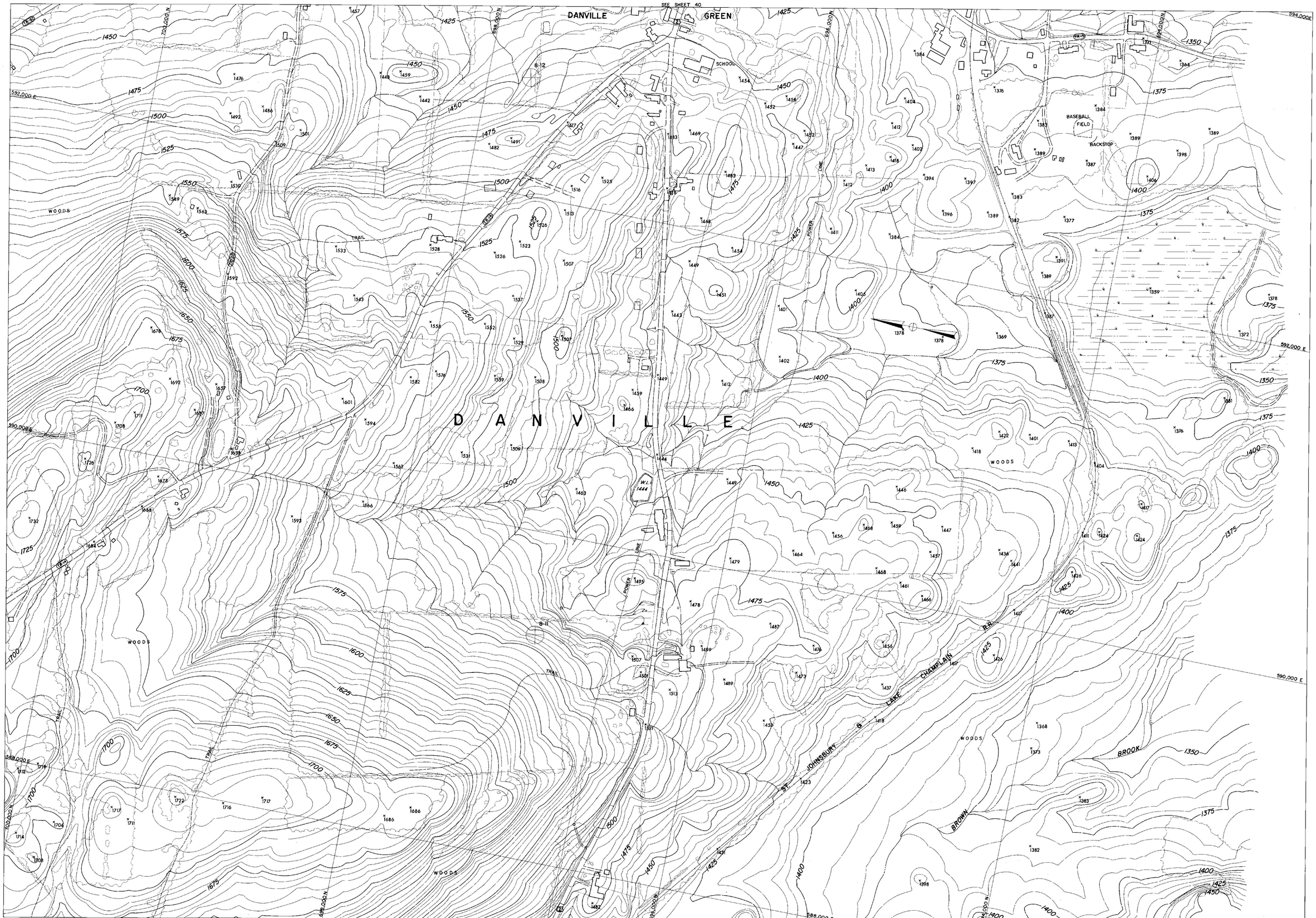

SEE SHEET 38

COMPILED BY PHOTOGRAMETRIC METHODS

MOORE SURVEY & MAPPING CORP.

CONTROL BY VT. GEODETIC SURVEY, U.S.C.&G.S. & M.S.&M. CORP.

Scale: 1 : 2400

200 0 200 400 600 800 feet

CONTOUR INTERVAL 5'
DATUM: MEAN SEA LEVEL 1929
2000' GRID BASED ON VERMONT STATE PLANE COORDINATE SYSTEM
TRANSVERSE MERCATOR PROJECTION

THE STATE OF VERMONT
DEPARTMENT OF HIGHWAYS
MONTPELIER–E. MONTPELIER–BERLIN
PLAIN.–MARSH.–CABOT–DANVILLE
TOPOGRAPHIC MAP

CONTRACT 2-67 DATE OF PHOTOGRAPHY: 5/13/67 5/29/67
SHEET 39 OF 44 SHEETS

266

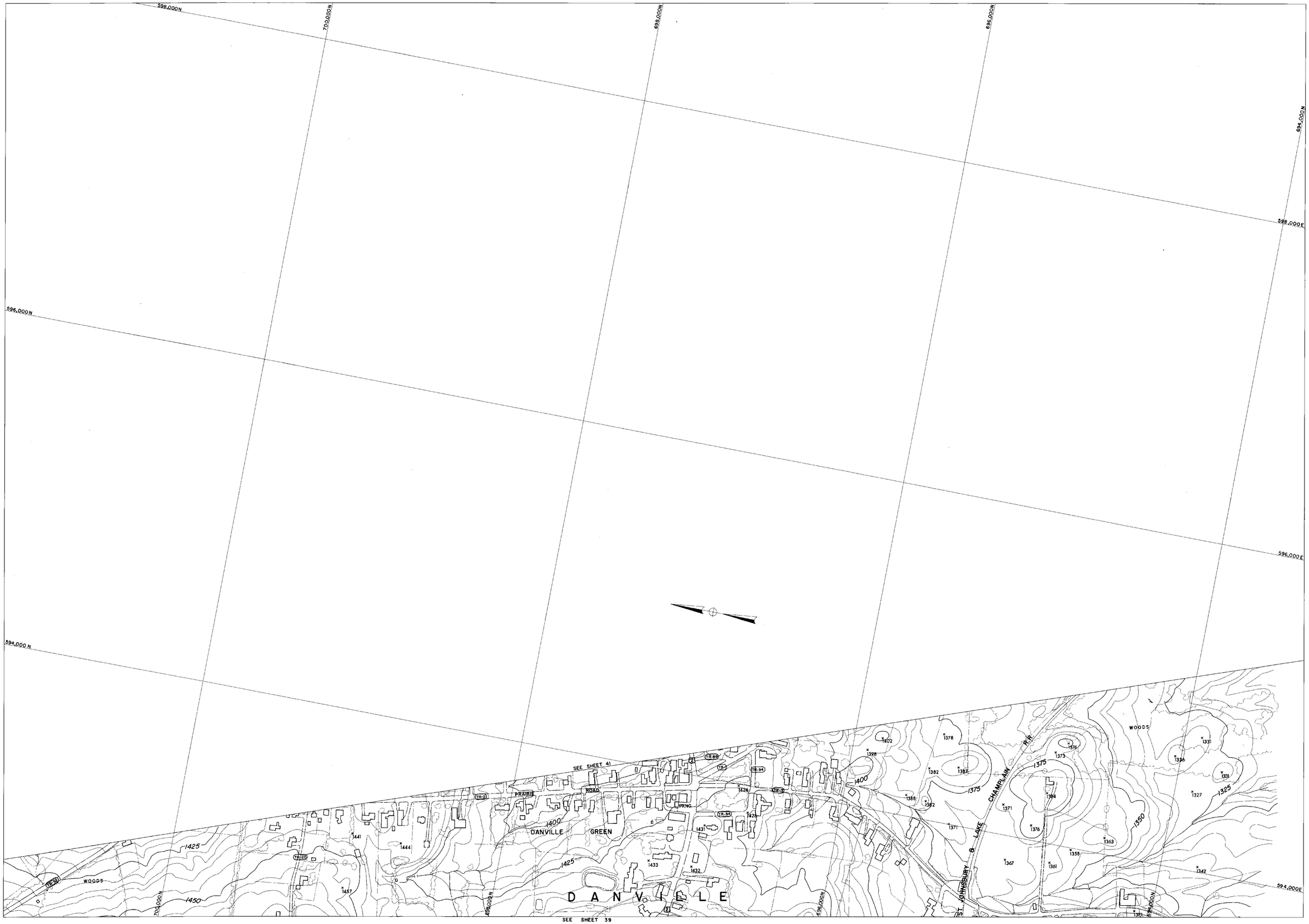

COMPILED BY PHOTOGRAMETRIC METHODS

MOORE SURVEY & MAPPING CORP.

CONTROL BY VT. GEODETIC SURVEY, U.S.C.&G.S. & M.S.&M. CORP.

Scale: 1 : 2400

200 0 200 400 600 800 feet

CONTOUR INTERVAL 5'

DATUM: MEAN SEA LEVEL 1929

2000' GRID BASED ON VERMONT STATE PLANE COORDINATE SYSTEM

TRANSVERSE MERCATOR PROJECTION

THE STATE OF VERMONT
DEPARTMENT OF HIGHWAYS
MONTPELIER-E. MONTPELIER-BERLIN
PLAIN.-MARSH.-CABOT-DANVILLE
TOPOGRAPHIC MAP

CONTRACT 2-67 DATE OF PHOTOGRAPHY: 5/13/67 5/29/67

SHEET 40 OF 44 SHEETS

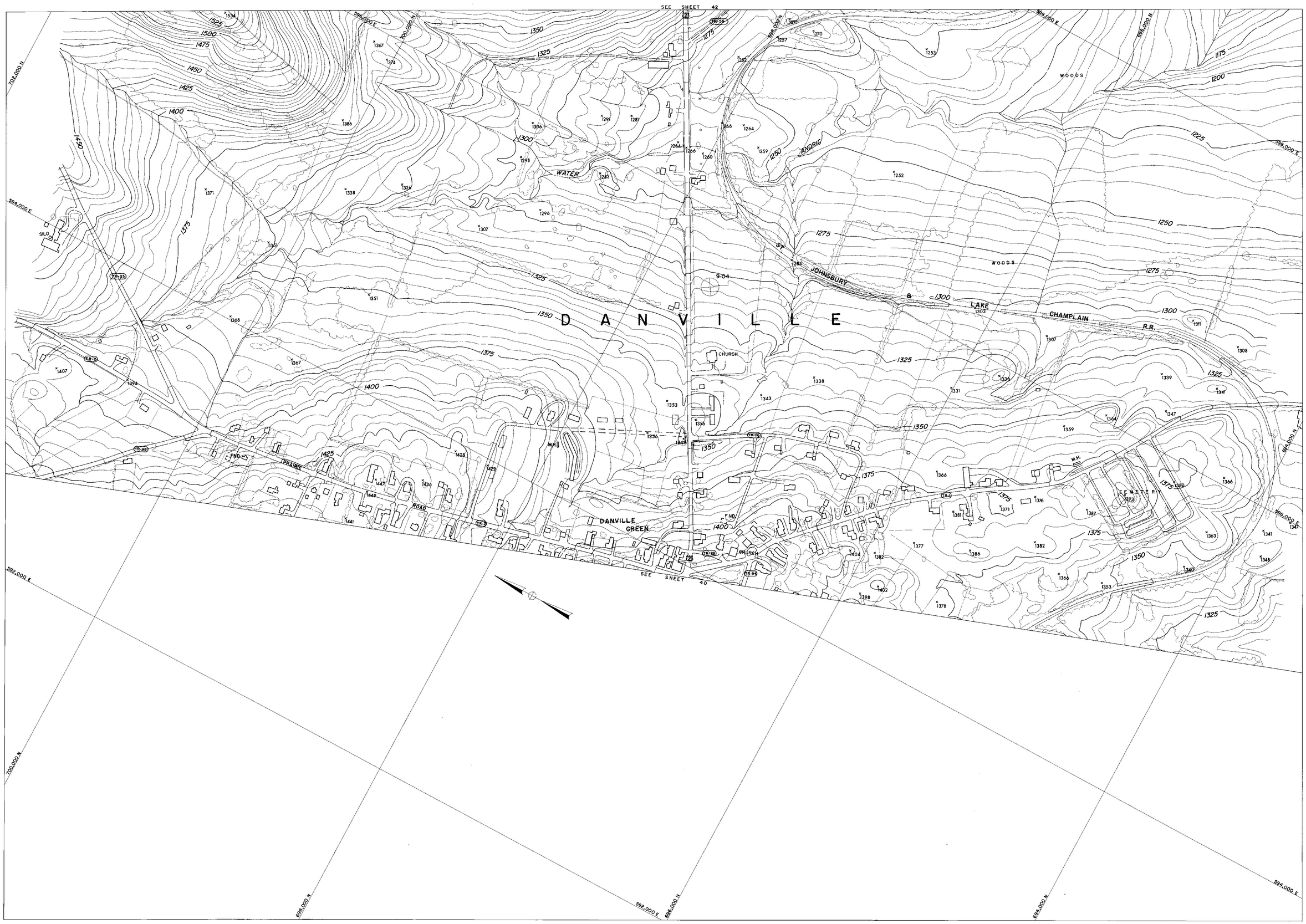

COMPILED BY PHOTOGRAMETRIC METHODS
MOORE SURVEY & MAPPING CORP.
CONTROL BY VT. GEODETIC SURVEY, U.S.C.&G.S. & M.S.&M. CORP.

Scale: 1 : 2400
200 0 200 400 600 800 feet
CONTOUR INTERVAL 5'
DATUM: MEAN SEA LEVEL 1929
2000' GRID BASED ON VERMONT STATE PLANE COORDINATE SYSTEM
TRANSVERSE MERCATOR PROJECTION

THE STATE OF VERMONT
DEPARTMENT OF HIGHWAYS
MONTPELIER-E. MONTPELIER-BERLIN
PLAIN.-MARSH.-CABOT-DANVILLE
TOPOGRAPHIC MAP

CONTRACT 2-67 DATE OF PHOTOGRAPHY: 5/13/67 5/29/67
SHEET 41 OF 44 SHEETS

266

SEE SHEET 43

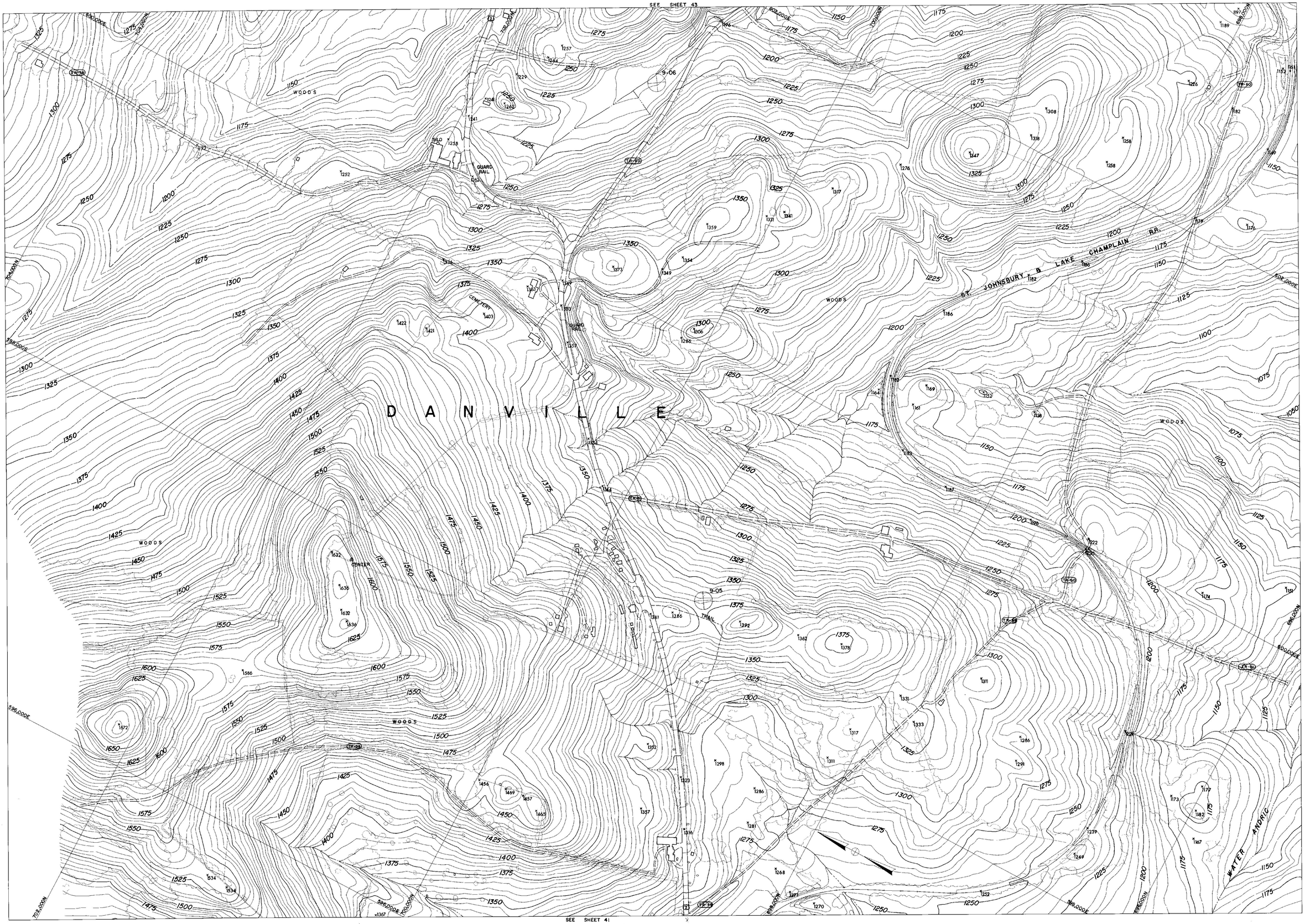

SEE SHEET 41

COMPILED BY PHOTOGRAMETRIC METHODS

MOORE SURVEY & MAPPING CORP.

CONTROL BY VT. GEODETIC SURVEY, U.S.C.&G.S. & M.S.&M. CORP.

Scale: 1 : 2400

200 0 200 400 600 800 feet

CONTOUR INTERVAL 5'

DATUM: MEAN SEA LEVEL 1929

2000' GRID BASED ON VERMONT STATE PLANE COORDINATE SYSTEM
TRANSVERSE MERCATOR PROJECTION

THE STATE OF VERMONT
DEPARTMENT OF HIGHWAYS
MONTPELIER–E. MONTPELIER–BERLIN
PLAIN.–MARSH.–CABOT–DANVILLE
TOPOGRAPHIC MAP

CONTRACT 2-67 DATE OF PHOTOGRAPHY: 5/13/67 5/29/67

SHEET 42 OF 44 SHEETS

266

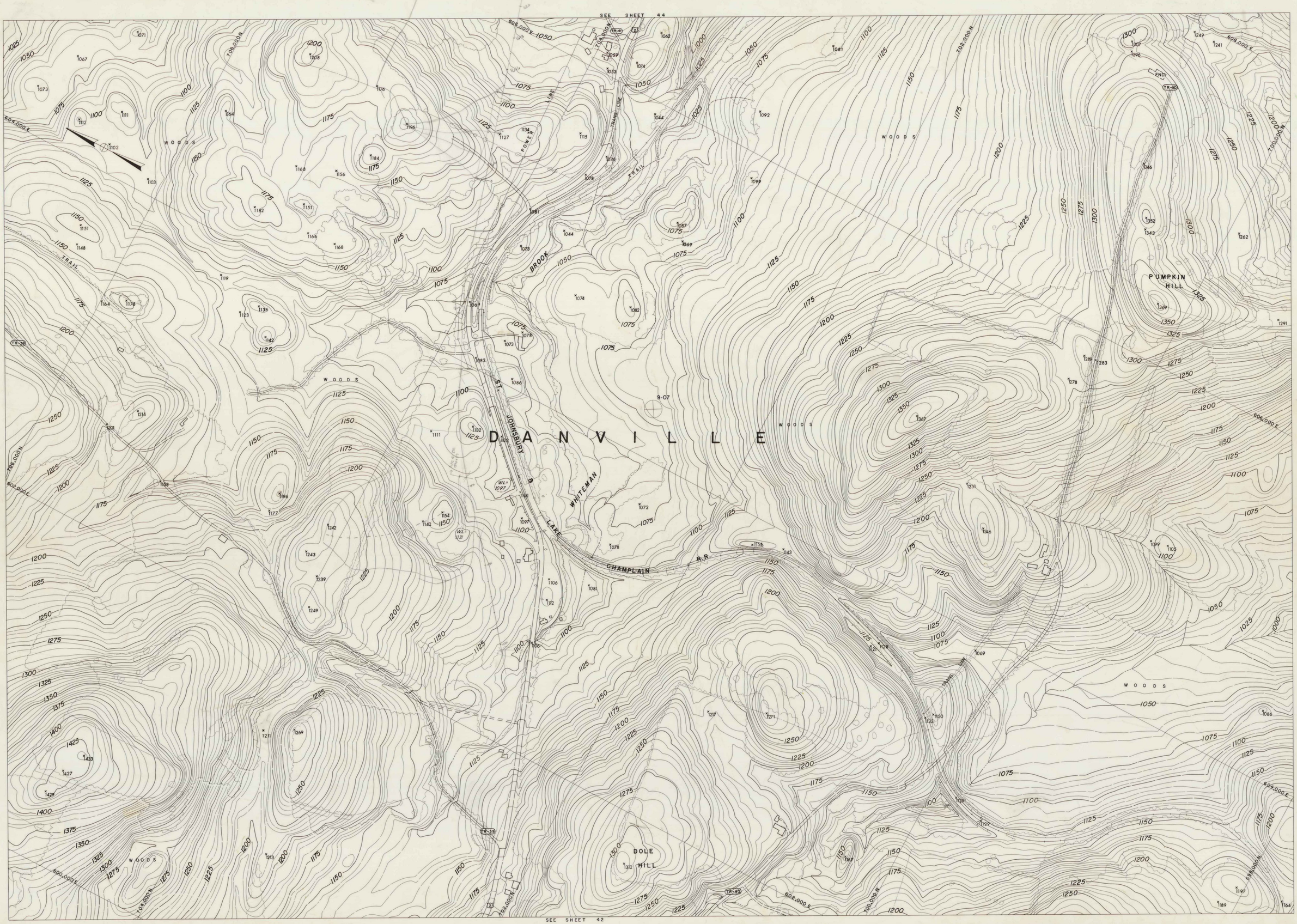

COMPILED BY PHOTOGRAMETRIC METHODS
MOORE SURVEY & MAPPING CORP.
CONTROL BY VT. GEODETIC SURVEY, U.S.C.&G.S. & M.S.&M. CORP.

Scale: 1 : 2400
200 0 200 400 600 800 feet
CONTOUR INTERVAL 5'
DATUM: MEAN SEA LEVEL 1929
2000' GRID BASED ON VERMONT STATE PLANE COORDINATE SYSTEM
TRANSVERSE MERCATOR PROJECTION

THE STATE OF VERMONT
DEPARTMENT OF HIGHWAYS
MONTPELIER–E. MONTPELIER–BERLIN
PLAIN.–MARSH.–CABOT–DANVILLE
TOPOGRAPHIC MAP
CONTRACT 2-67 DATE OF PHOTOGRAPHY: 5/13/67 5/29/67
SHEET 43 OF 44 SHEETS

266

D A N V I L L E

SEE SHEET 43

COMPILED BY PHOTOGRAMETRIC METHODS

MOORE SURVEY & MAPPING CORP.

CONTROL BY VT. GEODETIC SURVEY, U.S.C.&G.S. & M.S.&M. CORP.

Scale: 1 : 2400

200 0 200 400 600 800 feet

CONTOUR INTERVAL 5'

DATUM: MEAN SEA LEVEL 1929

2000' GRID BASED ON VERMONT STATE PLANE COORDINATE SYSTEM

TRANSVERSE MERCATOR PROJECTION

THE STATE OF VERMONT
DEPARTMENT OF HIGHWAYS
MONTPELIER-E. MONTPELIER-BERLIN
PLAIN.-MARSH.-CABOT-DANVILLE
TOPOGRAPHIC MAP

CONTRACT 2-67 DATE OF PHOTOGRAPHY: 5/13/67 5/29/67

SHEET 44 OF 44 SHEETS

266

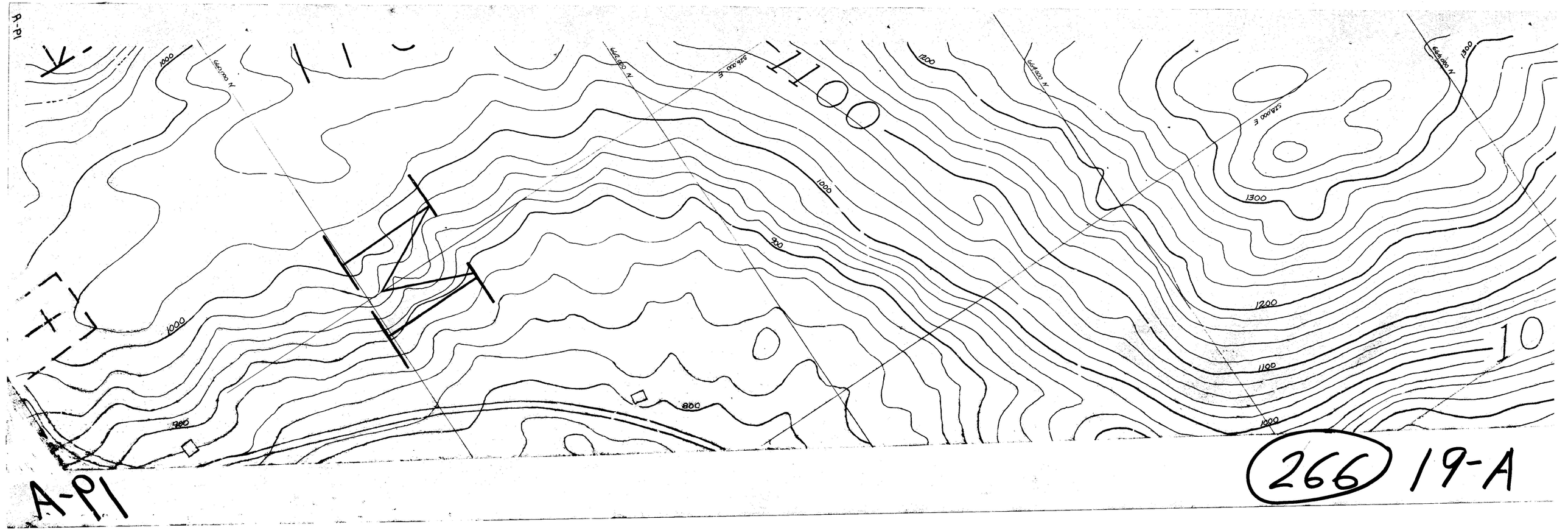
A-P1
1000
1100
1200
1300
900
800
10
266
19-A

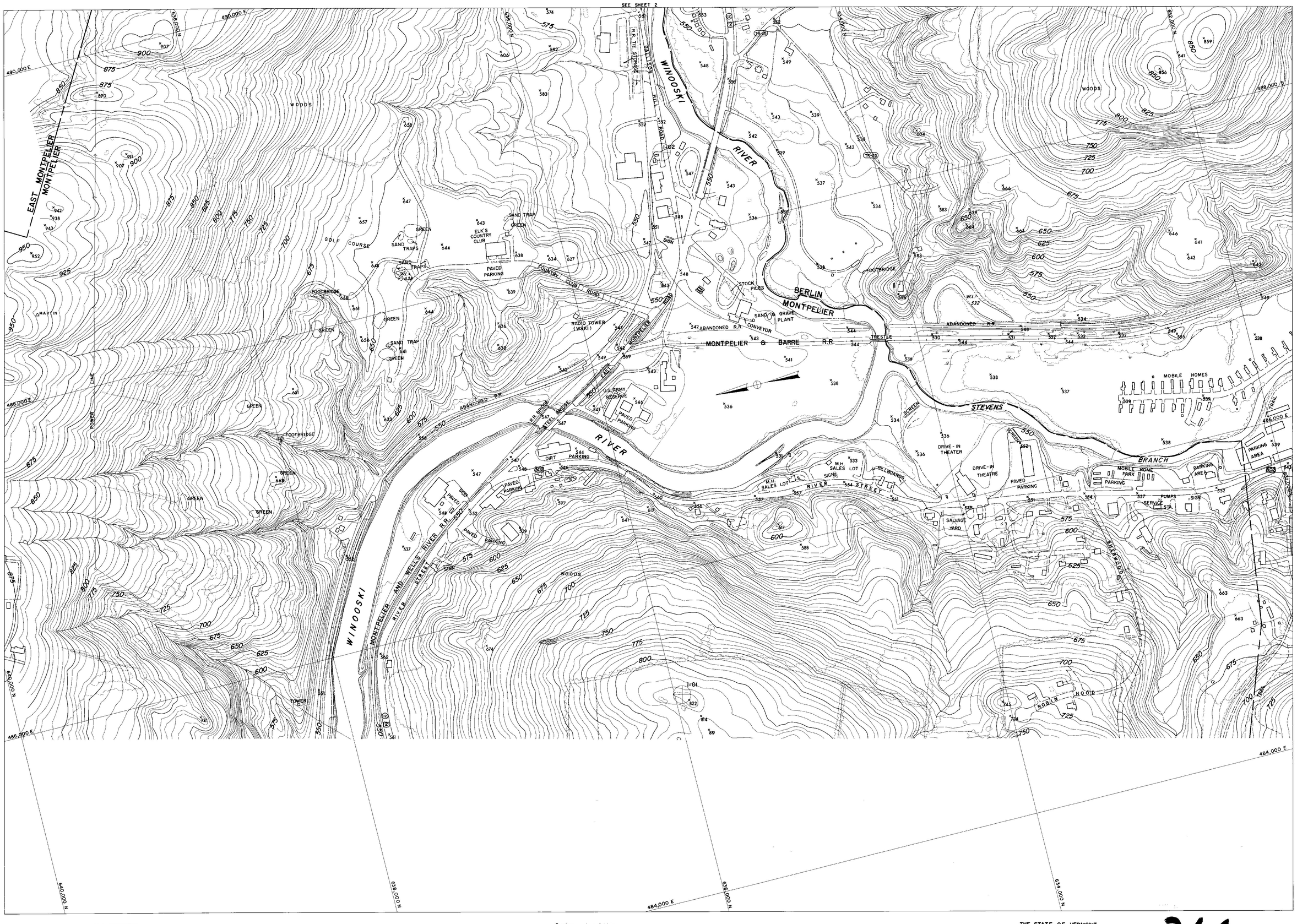

COMPILED BY PHOTOGRAMETRIC METHODS

MOORE SURVEY & MAPPING CORP.

CONTROL BY VT. GEODETIC SURVEY, U.S.C.&G.S. & M.S.&M. CORP.

Scale: 1 : 2400

200 0 200 400 600 800 feet

CONTOUR INTERVAL 5'

DATUM: MEAN SEA LEVEL 1929

2000' GRID BASED ON VERMONT STATE PLANE COORDINATE SYSTEM

TRANSVERSE MERCATOR PROJECTION

THE STATE OF VERMONT
DEPARTMENT OF HIGHWAYS
MONTPELIER–E. MONTPELIER–BERLIN
PLAIN.–MARSH.–CABOT–DANVILLE
TOPOGRAPHIC MAP

CONTRACT 2-67 DATE OF PHOTOGRAPHY: 5/13/67 5/29/67

SHEET 1 OF 44 SHEETS

266

MIDDLEBURY

Spring Map Photogrammetry

1" = 200'

"JPL"

1 of 3

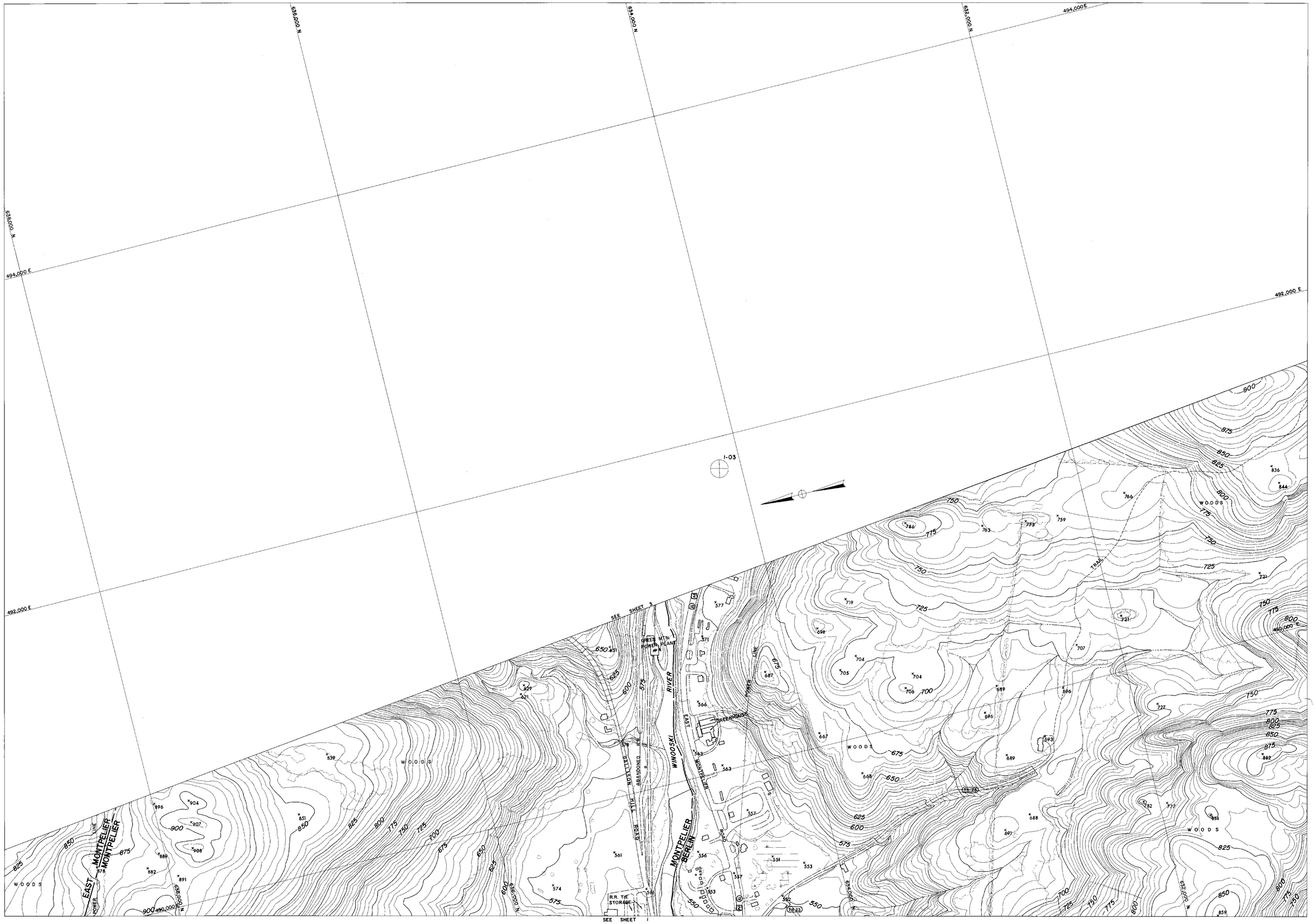

COMPILED BY PHOTOGRAMETRIC METHODS

MOORE SURVEY & MAPPING CORP.

CONTROL BY VT. GEODETIC SURVEY, U.S.C.&G.S. & M.S.&M. CORP.

Scale: 1 : 2400

200 0 200 400 600 800 feet

CONTOUR INTERVAL 5'

DATUM: MEAN SEA LEVEL 1929

2000' GRID BASED ON VERMONT STATE PLANE COORDINATE SYSTEM

TRANSVERSE MERCATOR PROJECTION

THE STATE OF VERMONT
DEPARTMENT OF HIGHWAYS
MONTPELIER–E. MONTPELIER–BERLIN
PLAIN.–MARSH.–CABOT–DANVILLE
TOPOGRAPHIC MAP

CONTRACT 2-67 DATE OF PHOTOGRAPHY: 5/13/67 5/29/67

SHEET 2 OF 44 SHEETS

266

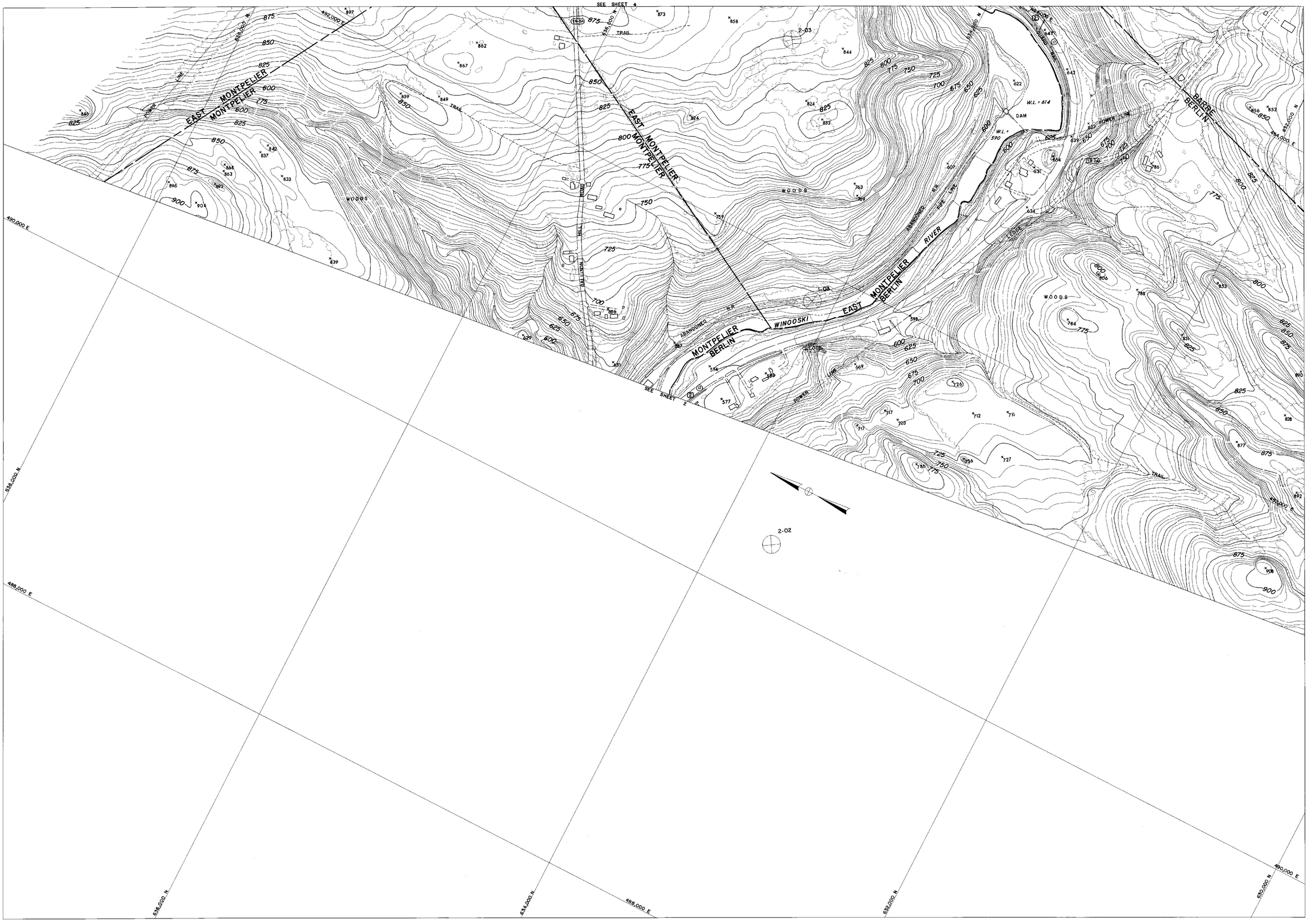

COMPILED BY PHOTOGRAMETRIC METHODS

MOORE SURVEY & MAPPING CORP.

CONTROL BY VT. GEODETIC SURVEY, U.S.C.&G.S. & M.S.&M. CORP.

Scale: 1 : 2400

200 0 200 400 600 800 feet

CONTOUR INTERVAL 5'

DATUM: MEAN SEA LEVEL 1929

2000' GRID BASED ON VERMONT STATE PLANE COORDINATE SYSTEM

TRANSVERSE MERCATOR PROJECTION

THE STATE OF VERMONT
DEPARTMENT OF HIGHWAYS
MONTPELIER – E. MONTPELIER – BERLIN
PLAIN. – MARSH. – CABOT – DANVILLE
TOPOGRAPHIC MAP

CONTRACT 2-67 DATE OF PHOTOGRAPHY: 5/13/67 5/29/67

SHEET 3 OF 44 SHEETS

266

SEE SHEET 5

SEE SHEET 3

COMPILED BY PHOTOGRAMETRIC METHODS

MOORE SURVEY & MAPPING CORP.

CONTROL BY VT. GEODETIC SURVEY, U.S.C.&G.S. & M.S.&M. CORP.

Scale: 1 : 2400

200 0 200 400 600 800 (ft)

CONTOUR INTERVAL 5'

DATUM: MEAN SEA LEVEL 1929

2000' GRID BASED ON VERMONT STATE PLANE COORDINATE SYSTEM

TRANSVERSE MERCATOR PROJECTION

THE STATE OF VERMONT

DEPARTMENT OF HIGHWAYS

MONTPELIER–E. MONTPELIER–BERLIN

PLAIN.–MARSH.–CABOT–DANVILLE

TOPOGRAPHIC MAP

CONTRACT 2-67 DATE OF PHOTOGRAPHY: 5/13/67 5/29/67

SHEET 4 OF 44 SHEETS

266

SEE SHEET 6

SEE SHEET 11

EAST MONTPELIER

BENNETT BROOK

WINOOSKI RIVER

WINOOSKI

ABANDONED R.R. GRADE

ABANDONED ROAD

PIONEER LINE

WOODS

LEDGE

SALVAGE YARD

2-06

2-05

SEE SHEET 4

COMPILED BY PHOTOGRAMETRIC METHODS

MOORE SURVEY & MAPPING CORP.

CONTROL BY VT. GEODETIC SURVEY, U.S.C.&G.S. & M.S.&M. CORP.

Scale: 1 : 2400

200 0 200 400 600 800 feet

CONTOUR INTERVAL 5'

DATUM: MEAN SEA LEVEL 1929

2000' GRID BASED ON VERMONT STATE PLANE COORDINATE SYSTEM

TRANSVERSE MERCATOR PROJECTION

THE STATE OF VERMONT
DEPARTMENT OF HIGHWAYS
MONTPELIER–E. MONTPELIER–BERLIN
PLAIN.–MARSH.–CABOT–DANVILLE
TOPOGRAPHIC MAP

CONTRACT 2-67 DATE OF PHOTOGRAPHY: 5/13/67 5/29/67

SHEET 5 OF 44 SHEETS

266

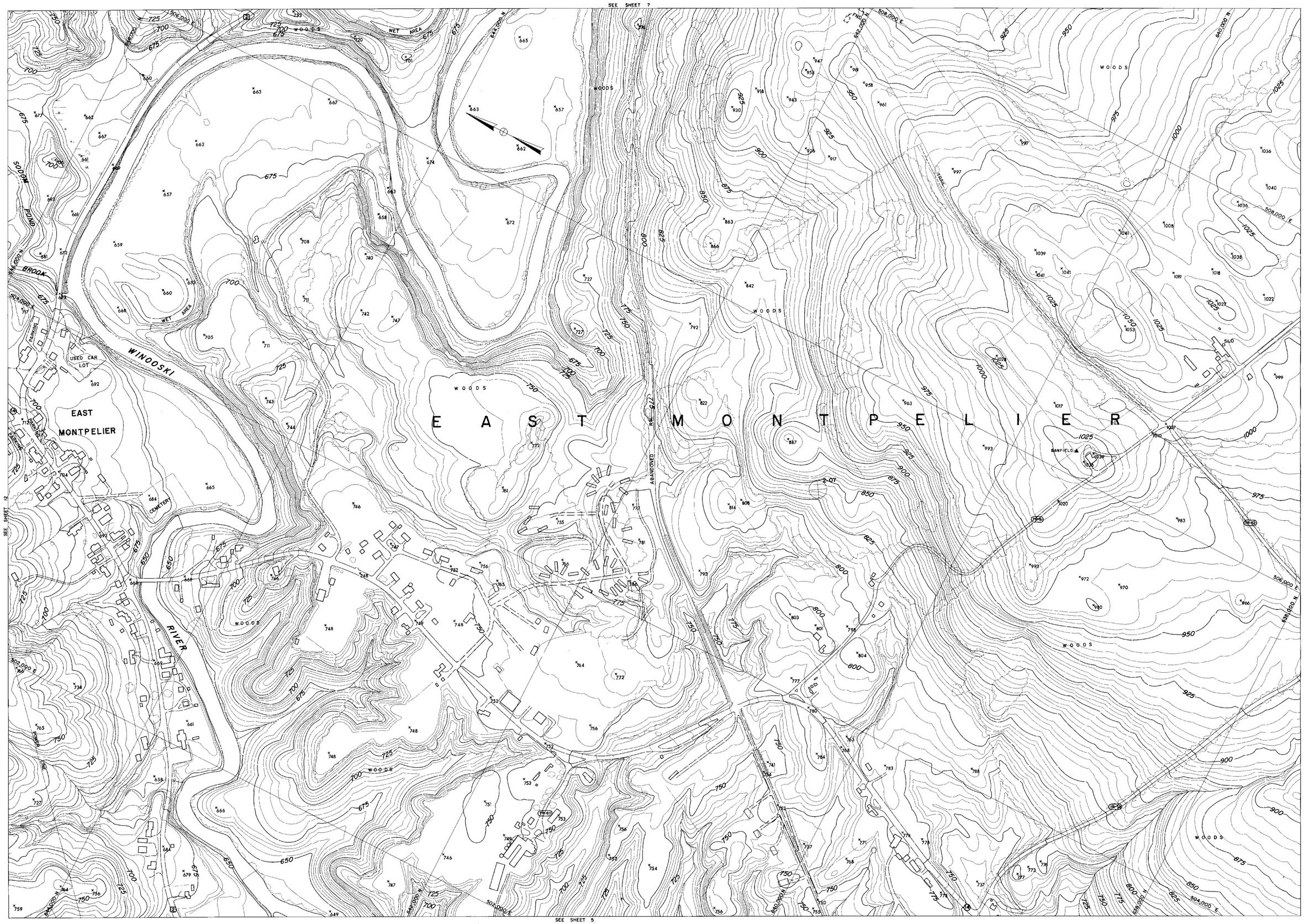

COMPILED BY PHOTOGRAMETRIC METHODS

MOORE SURVEY & MAPPING CORP.

CONTROL BY VT. GEODETIC SURVEY, U.S.C.&G.S. & M.S.&M. CORP.

Scale: 1 : 2400

200 0 200 400 600 800 feet

CONTOUR INTERVAL 5'

DATUM: MEAN SEA LEVEL 1929

2000' GRID BASED ON VERMONT STATE PLANE COORDINATE SYSTEM

TRANSVERSE MERCATOR PROJECTION

THE STATE OF VERMONT
DEPARTMENT OF HIGHWAYS
MONTPELIER–E. MONTPELIER–BERLIN
PLAIN.–MARSH.–CABOT–DANVILLE
TOPOGRAPHIC MAP

CONTRACT 2-67 DATE OF PHOTOGRAPHY: 5/13/67 5/29/67

SHEET 6 OF 44 SHEETS

266

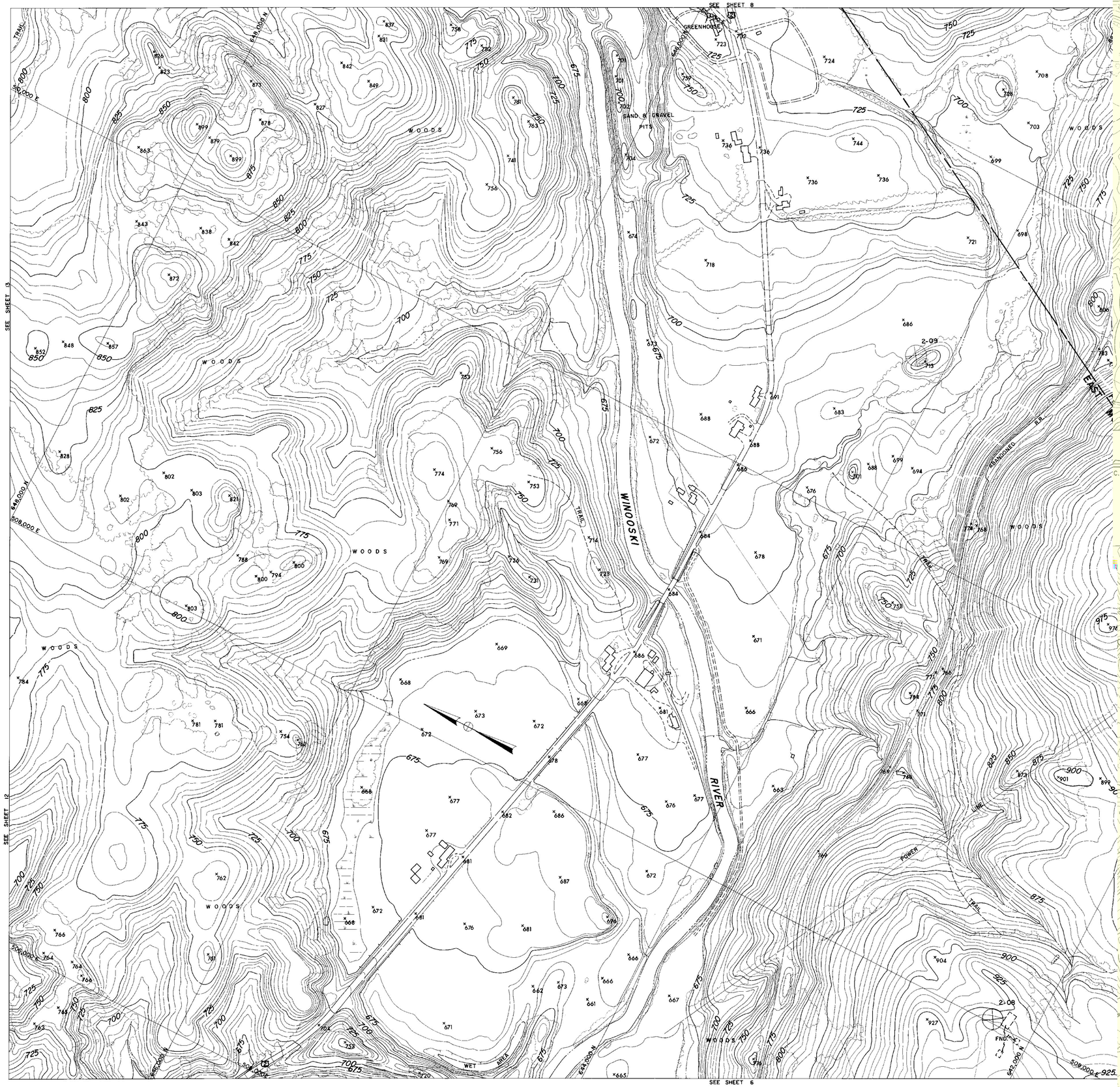

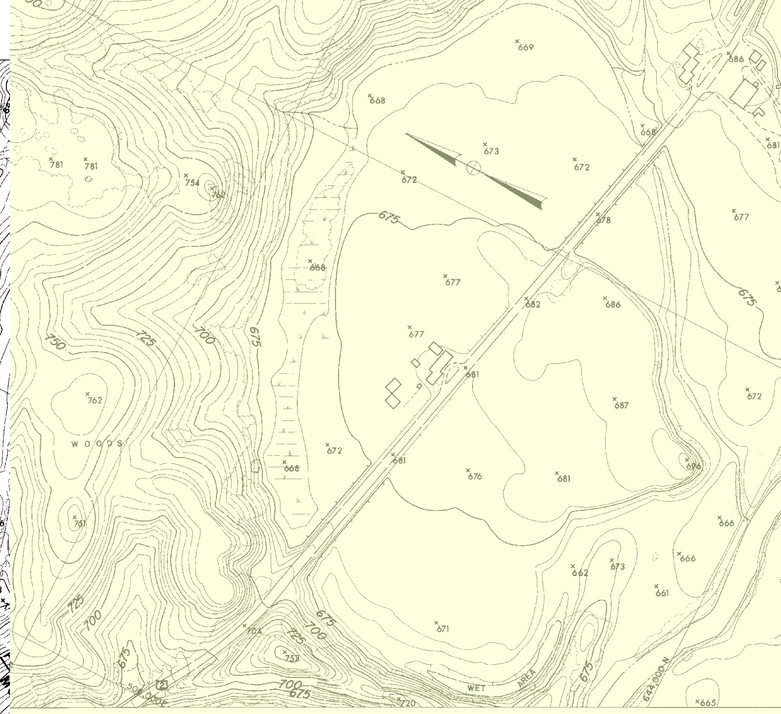

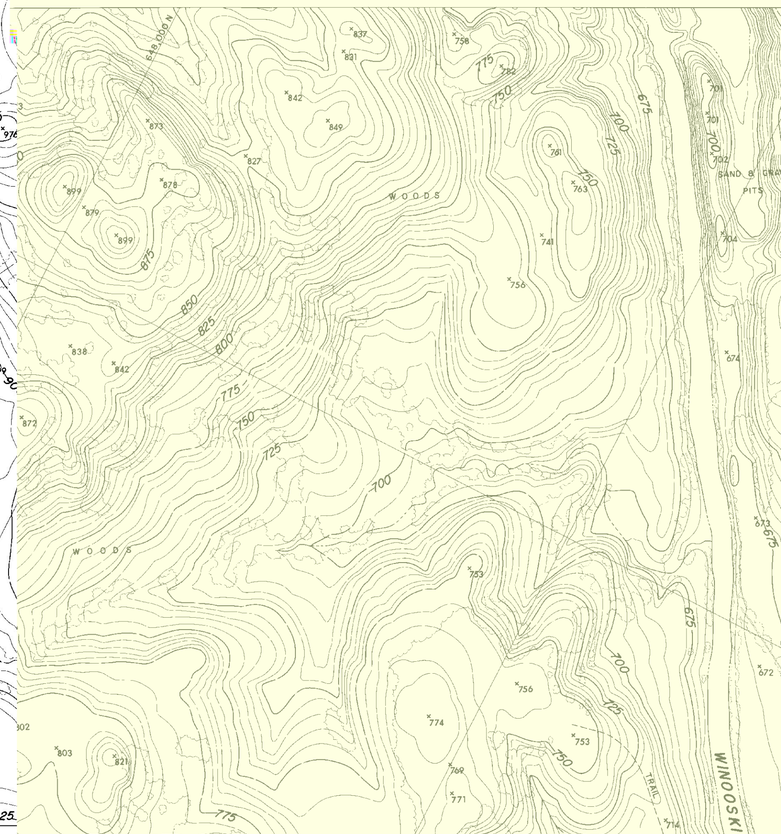

COMPILED BY PHOTOGRAMETRIC METHODS
MOORE SURVEY & MAPPING CORP.
CONTROL BY VT. GEODETIC SURVEY, U.S.C.&G.S. & M.S.B.M. CORP.

Scale: 1 : 2400
200 0 200 400 600 800 feet
CONTOUR INTERVAL 5'
DATUM: MEAN SEA LEVEL 1929
2000' GRID BASED ON VERMONT STATE PLANE COORDINATE SYSTEM
TRANSVERSE MERCATOR PROJECTION



COMPILED BY PHOTOGRAMETRIC METHODS

MOORE SURVEY & MAPPING CORP.

CONTROL BY VT. GEODETIC SURVEY, U.S.C.&G.S. & M.S.&M. CORP.

Scale: 1 : 2400

200 0 200 400 600 800 feet

CONTOUR INTERVAL 5'
DATUM: MEAN SEA LEVEL 1929
2000' GRID BASED ON VERMONT STATE PLANE COORDINATE SYSTEM
TRANSVERSE MERCATOR PROJECTION

THE STATE OF VERMONT
DEPARTMENT OF HIGHWAYS
MONTPELIER–E. MONTPELIER–BERLIN
PLAIN.–MARSH.–CABOT–DANVILLE
TOPOGRAPHIC MAP

CONTRACT 2-67 DATE OF PHOTOGRAPHY: 5/13/67 5/29/67
SHEET 8 OF 44 SHEETS

266

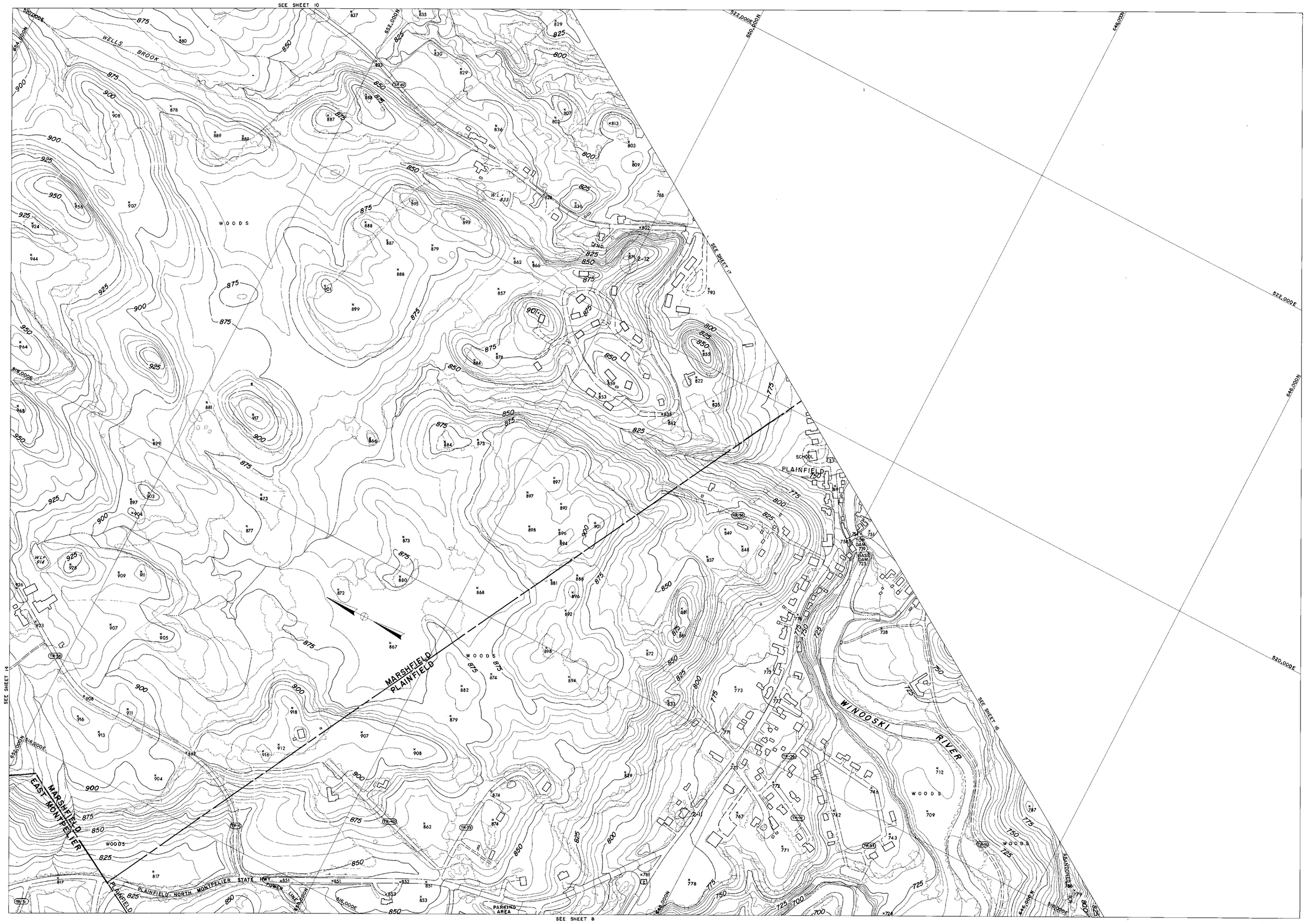

SEE SHEET 8

COMPILED BY PHOTOGRAMETRIC METHODS

MOORE SURVEY & MAPPING CORP.

CONTROL BY VT. GEODETIC SURVEY, U.S.C.&G.S. & M.S.&M. CORP.

Scale: 1 : 2400

200 0 200 400 600 800 feet

CONTOUR INTERVAL 5'

DATUM: MEAN SEA LEVEL 1929

2000' GRID BASED ON VERMONT STATE PLANE COORDINATE SYSTEM

TRANSVERSE MERCATOR PROJECTION

THE STATE OF VERMONT
DEPARTMENT OF HIGHWAYS
MONTPELIER-E. MONTPELIER-BERLIN
PLAIN.-MARSH.-CABOT-DANVILLE
TOPOGRAPHIC MAP

CONTRACT 2-67 DATE OF PHOTOGRAPHY: 5/13/67 5/29/67

SHEET 9 OF 44 SHEETS

266

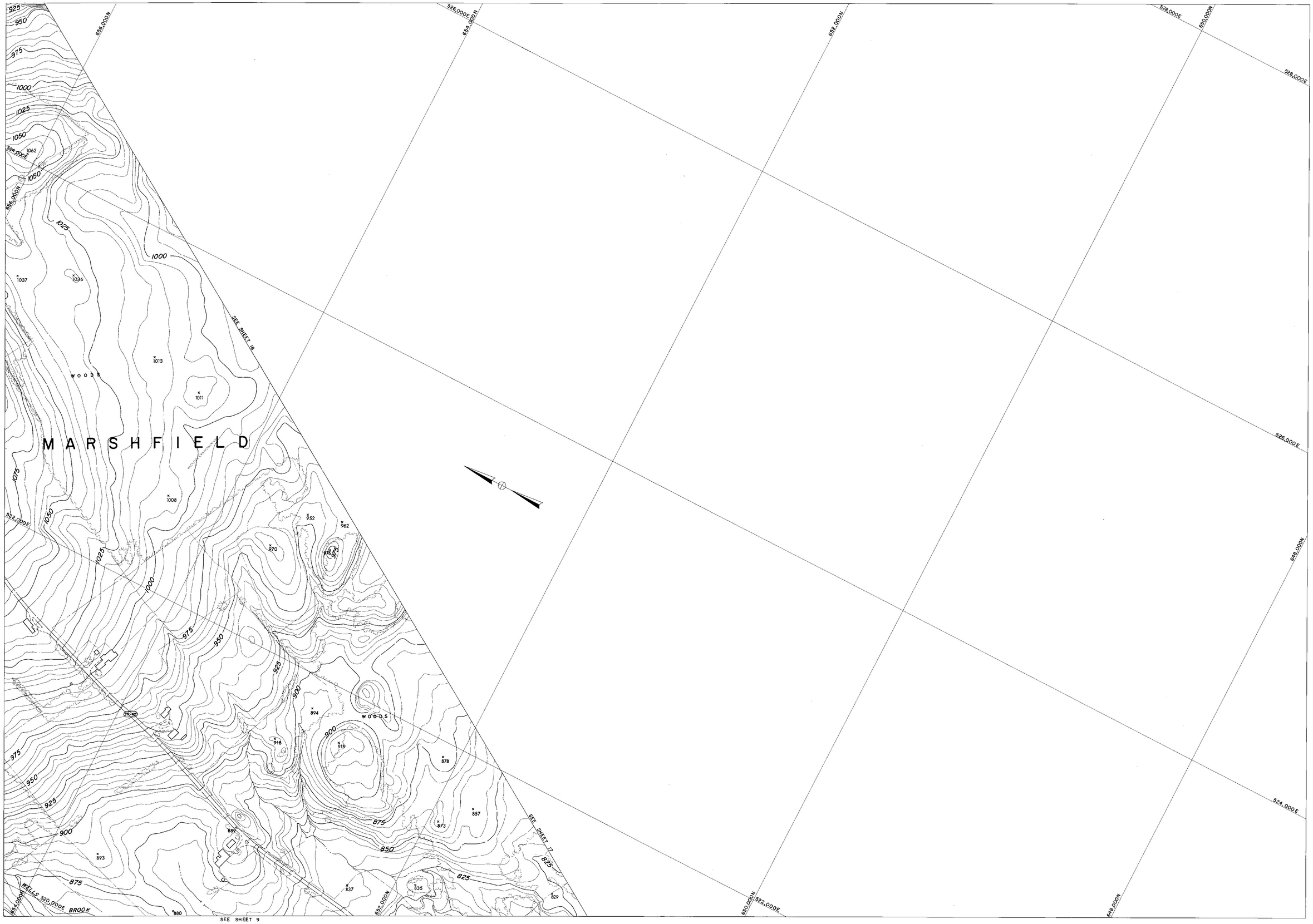

COMPILED BY PHOTOGRAMETRIC METHODS

MOORE SURVEY & MAPPING CORP.

CONTROL BY VT. GEODETIC SURVEY, U.S.C.&G.S. & M.S.&M. CORP.

Scale: 1 : 2400

200 0 200 400 600 800 feet

CONTOUR INTERVAL 5'

DATUM: MEAN SEA LEVEL 1929

2000' GRID BASED ON VERMONT STATE PLANE COORDINATE SYSTEM

TRANSVERSE MERCATOR PROJECTION

THE STATE OF VERMONT
DEPARTMENT OF HIGHWAYS
MONTPELIER--E. MONTPELIER-BERLIN
PLAIN.-MARSH.-CABOT-DANVILLE
TOPOGRAPHIC MAP

CONTRACT 2-67 DATE OF PHOTOGRAPHY: 5/13/67 5/29/67

SHEET 10 OF 44 SHEETS

266

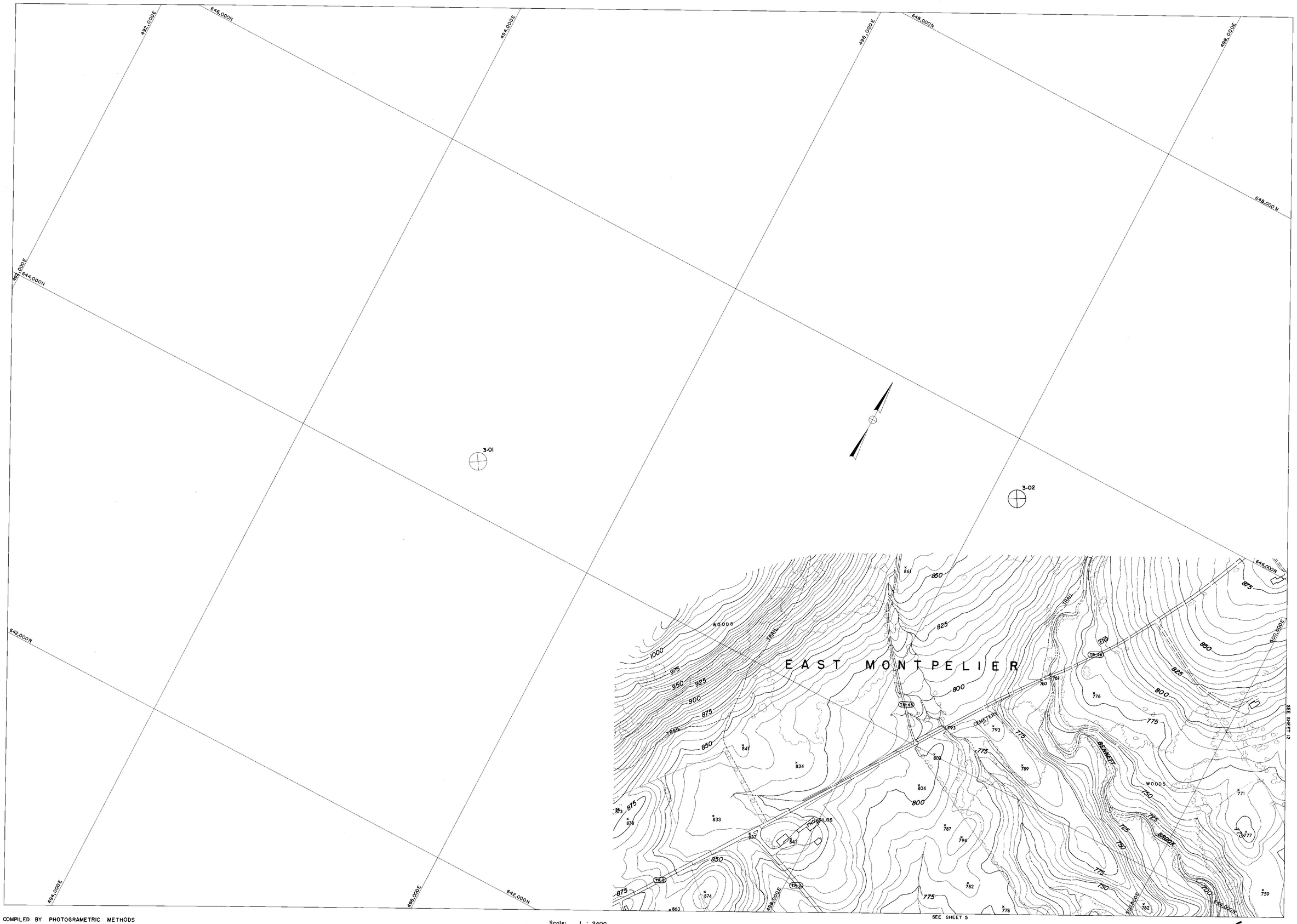

COMPILED BY PHOTOGRAMETRIC METHODS
MOORE SURVEY & MAPPING CORP.
CONTROL BY VT. GEODETIC SURVEY, U.S.C.&G.S. & M.S.&M. CORP.

Scale: 1 : 2400
200 0 200 400 600 800 feet
CONTOUR INTERVAL 5'
DATUM: MEAN SEA LEVEL 1929
2000' GRID BASED ON VERMONT STATE PLANE COORDINATE SYSTEM
TRANSVERSE MERCATOR PROJECTION

THE STATE OF VERMONT
DEPARTMENT OF HIGHWAYS
MONTPELIER–E. MONTPELIER–BERLIN
PLAIN.–MARSH.–CABOT–DANVILLE
TOPOGRAPHIC MAP

CONTRACT 2-67 DATE OF PHOTOGRAPHY: 5/13/67 5/29/67
SHEET 11 OF 44 SHEETS

266

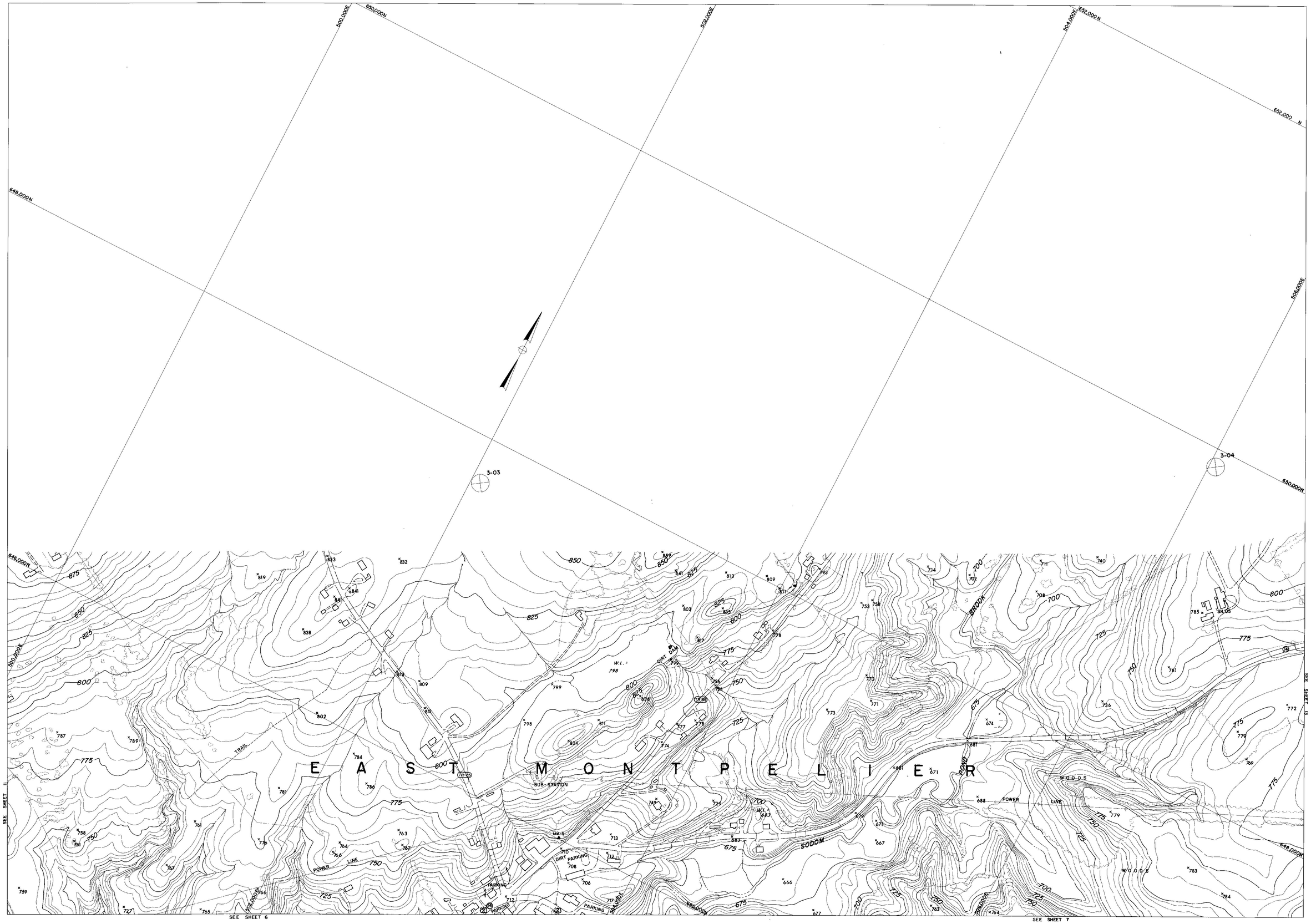

COMPILED BY PHOTOGRAMETRIC METHODS

MOORE SURVEY & MAPPING CORP.

CONTROL BY VT. GEODETIC SURVEY, U.S.C.&G.S. & M.S.B.M. CORP.

Scale: 1 : 2400

200 0 200 400 600 800 feet

CONTOUR INTERVAL 5'

DATUM: MEAN SEA LEVEL 1929

2000' GRID BASED ON VERMONT STATE PLANE COORDINATE SYSTEM

TRANSVERSE MERCATOR PROJECTION

THE STATE OF VERMONT
DEPARTMENT OF HIGHWAYS
MONTPELIER–E. MONTPELIER–BERLIN
PLAIN.–MARSH.–CABOT–DANVILLE
TOPOGRAPHIC MAP

CONTRACT 2-67 DATE OF PHOTOGRAPHY: 5/13/67 5/29/67

SHEET 12 OF 44 SHEETS

266

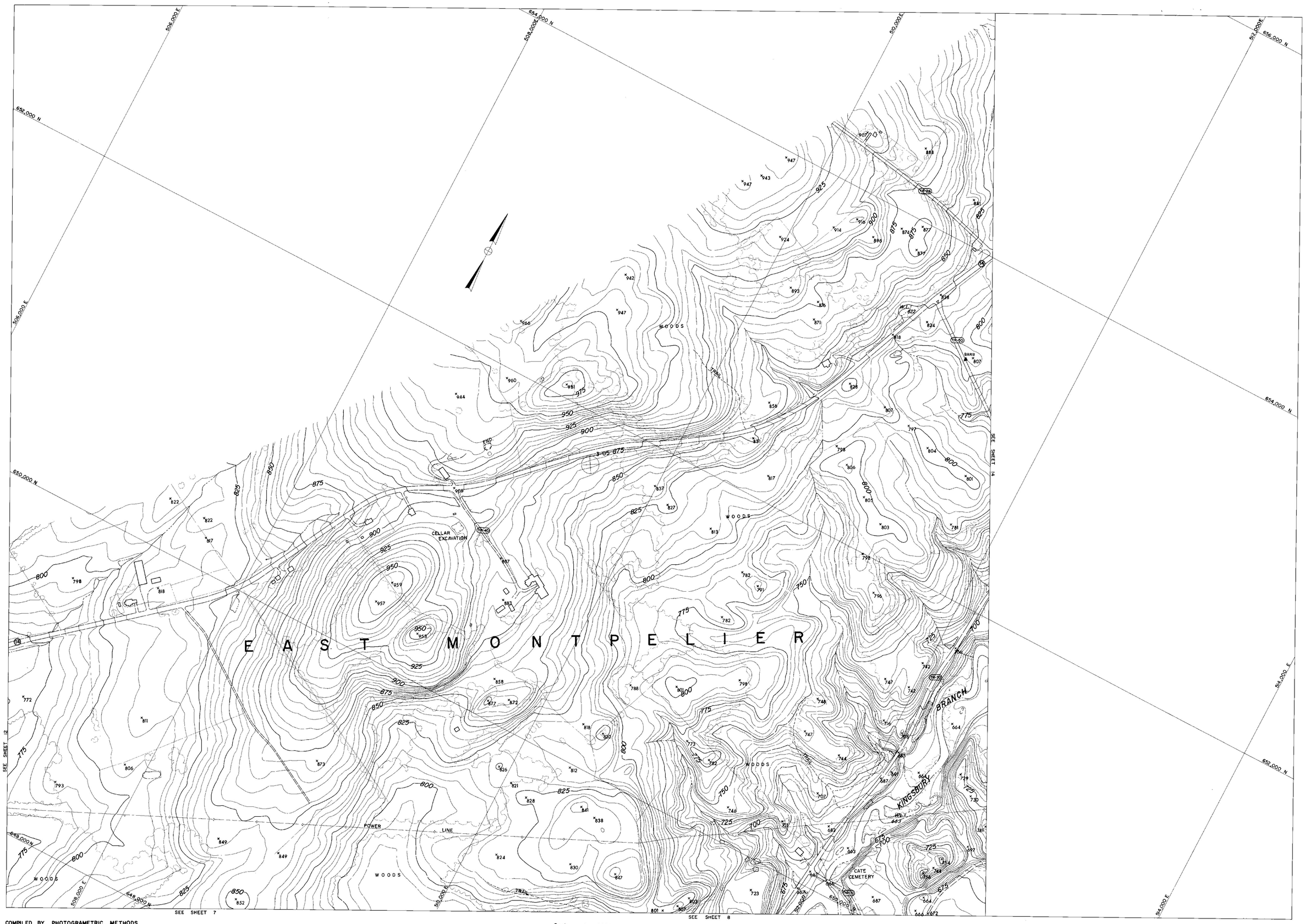

COMPILED BY PHOTOGRAMETRIC METHODS

MOORE SURVEY & MAPPING CORP.

CONTROL BY VT. GEODETIC SURVEY, U.S.C.&G.S. & M.S.&M. CORP.

Scale: 1 : 2400

200 0 200 400 600 800 feet

CONTOUR INTERVAL 5'

DATUM: MEAN SEA LEVEL 1929

2000' GRID BASED ON VERMONT STATE PLANE COORDINATE SYSTEM

TRANSVERSE MERCATOR PROJECTION

THE STATE OF VERMONT
DEPARTMENT OF HIGHWAYS
MONTPELIER-E. MONTPELIER-BERLIN
PLAIN.-MARSH.-CABOT-DANVILLE
TOPOGRAPHIC MAP

CONTRACT 2-67 DATE OF PHOTOGRAPHY: 5/13/67 5/29/67

SHEET 13 OF 44 SHEETS

266

COMPILED BY PHOTOGRAMETRIC METHODS

MOORE SURVEY & MAPPING CORP.

CONTROL BY VT. GEODETIC SURVEY, U.S.C.&G.S. & M.S.&M. CORP.

Scale: 1 : 2400

200 0 200 400 600 800 feet

CONTOUR INTERVAL 5'

DATUM: MEAN SEA LEVEL 1929

2000' GRID BASED ON VERMONT STATE PLANE COORDINATE SYSTEM

TRANSVERSE MERCATOR PROJECTION

THE STATE OF VERMONT
DEPARTMENT OF HIGHWAYS
MONTPELIER-E. MONTPELIER-BERLIN
PLAIN.-MARSH.-CABOT-DANVILLE
TOPOGRAPHIC MAP

CONTRACT 2-67 DATE OF PHOTOGRAPHY: 5/13/67 5/29/67

SHEET 14 OF 44 SHEETS

266

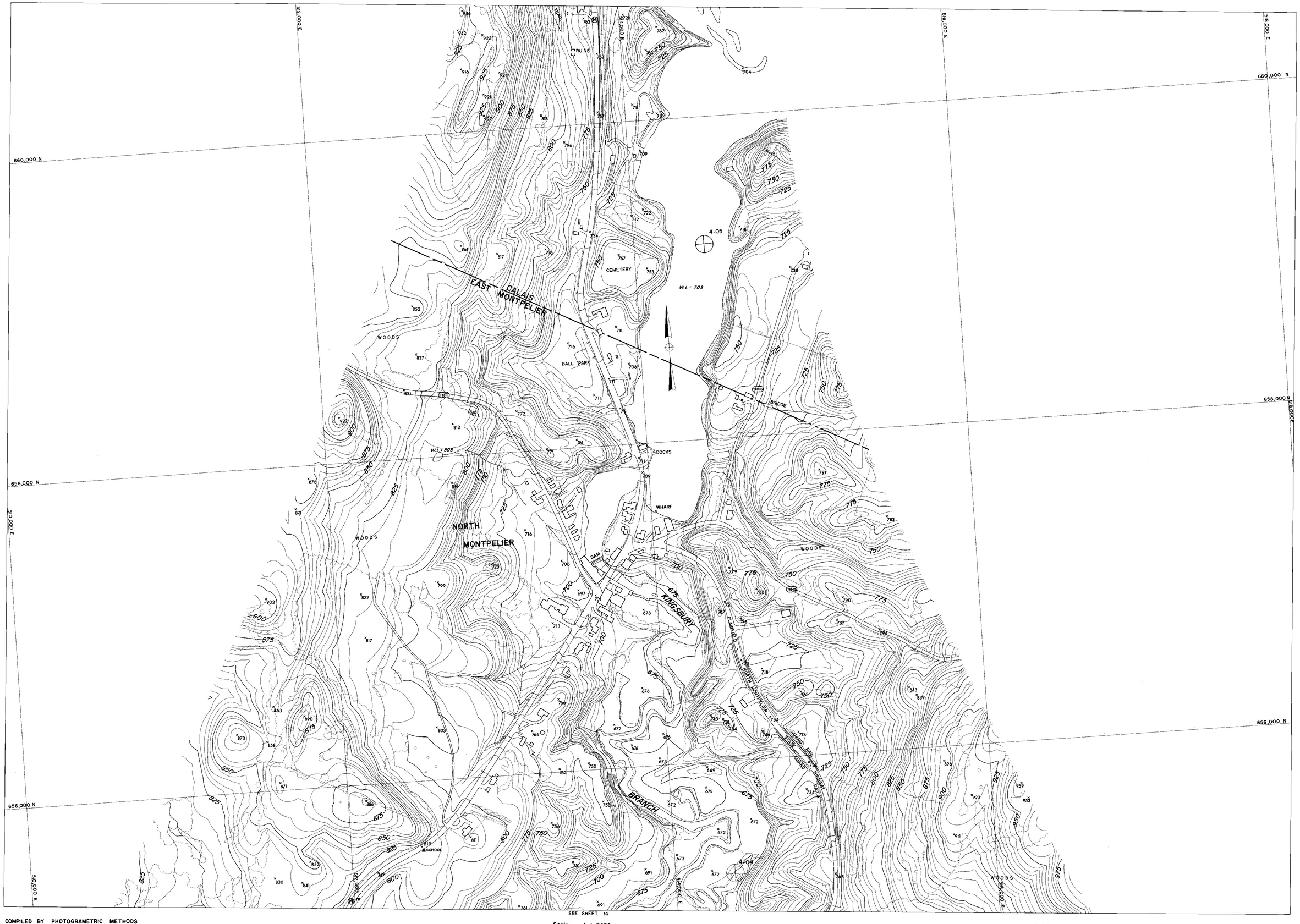

SEE SHEET 14

COMPILED BY PHOTOGRAMETRIC METHODS

MOORE SURVEY & MAPPING CORP.

CONTROL BY VT. GEODETIC SURVEY, U.S.C.&G.S. & M.S.&M. CORP.

Scale: 1 : 2400

200 0 200 400 600 800 feet

CONTOUR INTERVAL 5'

DATUM: MEAN SEA LEVEL 1929

2000' GRID BASED ON VERMONT STATE PLANE COORDINATE SYSTEM

TRANSVERSE MERCATOR PROJECTION

THE STATE OF VERMONT
DEPARTMENT OF HIGHWAYS
MONTPELIER-E. MONTPELIER-BERLIN
PLAIN.-MARSH.-CABOT-DANVILLE
TOPOGRAPHIC MAP

CONTRACT 2-67 DATE OF PHOTOGRAPHY: 5/13/67 5/29/67

SHEET 15 OF 44 SHEETS

266

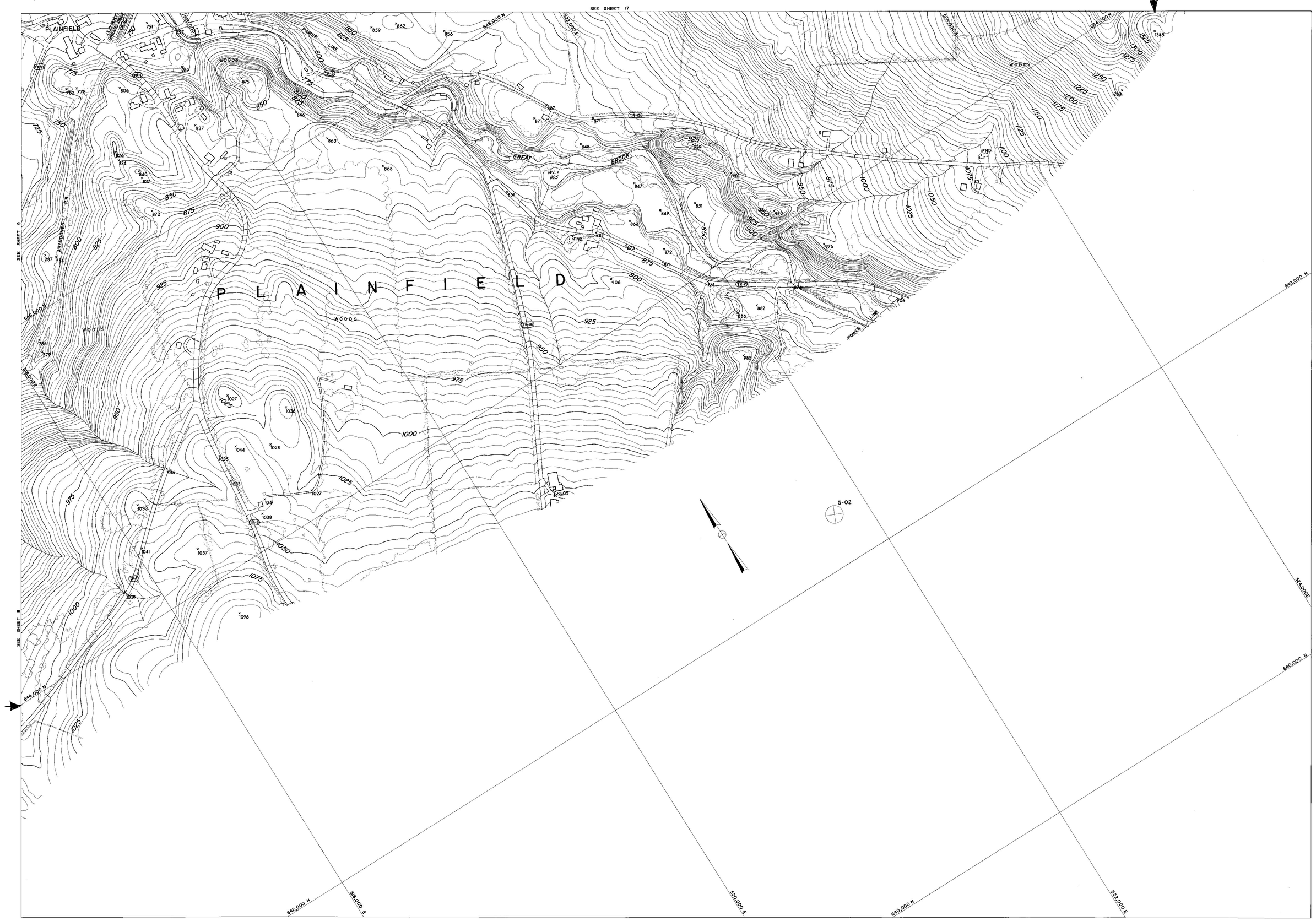

COMPILED BY PHOTOGRAMETRIC METHODS

MOORE SURVEY & MAPPING CORP.

CONTROL BY VT. GEODETIC SURVEY, U.S.C.&G.S. & M.S.&M. CORP.

Scale: 1 : 2400

200 0 200 400 600 800 feet

CONTOUR INTERVAL 5'

DATUM: MEAN SEA LEVEL 1929

2000' GRID BASED ON VERMONT STATE PLANE COORDINATE SYSTEM

TRANSVERSE MERCATOR PROJECTION

THE STATE OF VERMONT
DEPARTMENT OF HIGHWAYS
MONTPELIER—E. MONTPELIER—BERLIN
PLAIN.—MARSH.—CABOT—DANVILLE
TOPOGRAPHIC MAP

CONTRACT 2-67 DATE OF PHOTOGRAPHY: 5/13/67 5/29/67

SHEET 16 OF 44 SHEETS

266

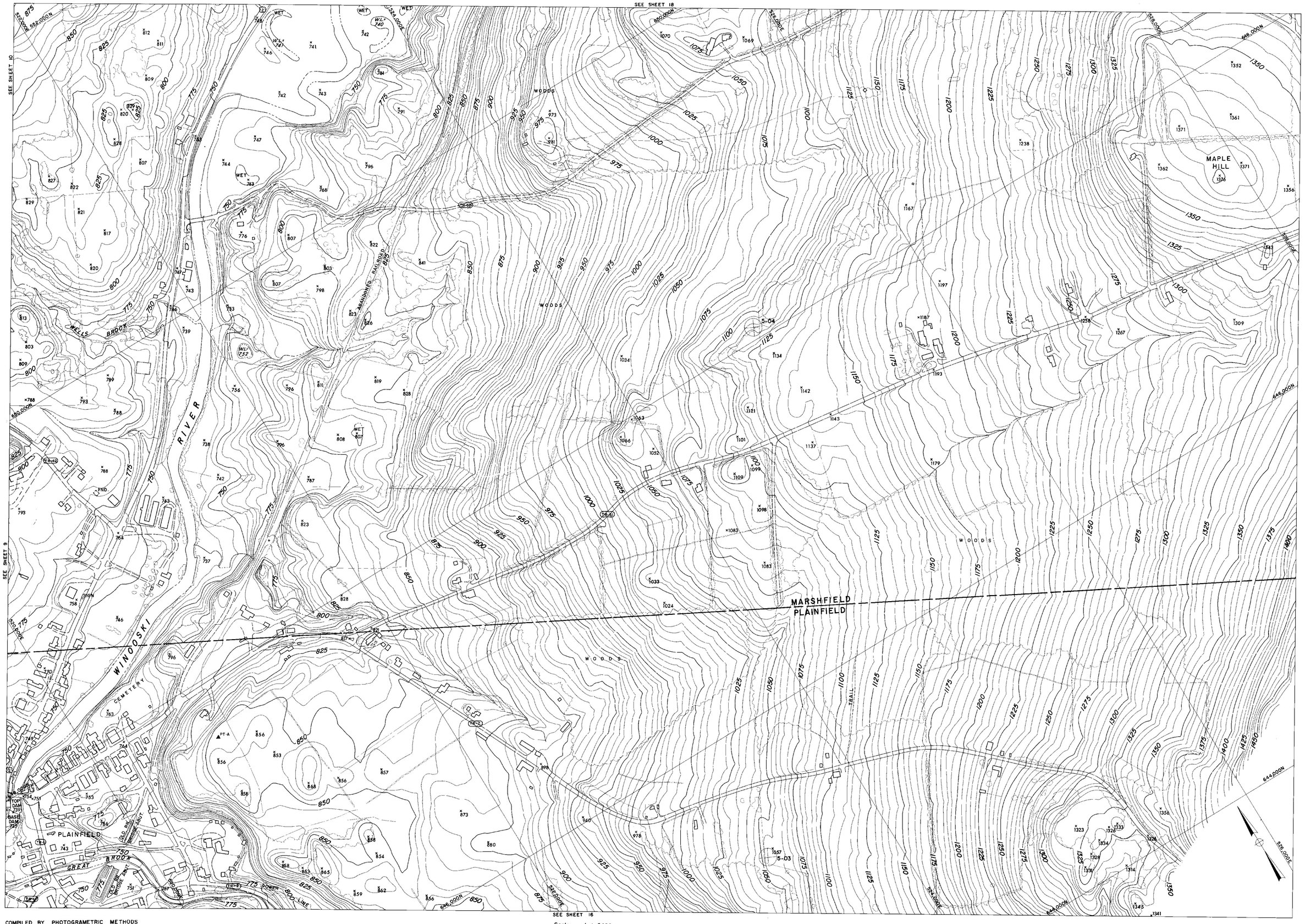

COMPILED BY PHOTOGRAMETRIC METHODS

MOORE SURVEY & MAPPING CORP.

CONTROL BY VT. GEODETIC SURVEY, U.S.C.&G.S. & M.S.&M. CORP.

Scale: 1 : 2400

200 0 200 400 600 800 feet

CONTOUR INTERVAL 5'

DATUM: MEAN SEA LEVEL 1929

2000' GRID BASED ON VERMONT STATE PLANE COORDINATE SYSTEM

TRANSVERSE MERCATOR PROJECTION

THE STATE OF VERMONT
DEPARTMENT OF HIGHWAYS
MONTPELIER-E. MONTPELIER-BERLIN
PLAIN.-MARSH.-CABOT-DANVILLE
TOPOGRAPHIC MAP

CONTRACT 2-67 DATE OF PHOTOGRAPHY: 5/13/67 5/29/67

SHEET 17 OF 44 SHEETS

266

SEE SHEET 19

SEE SHEET 10

MARSHFIELD

SEE SHEET 17

COMPILED BY PHOTOGRAMETRIC METHODS

MOORE SURVEY & MAPPING CORP.

CONTROL BY V.T. GEODETIC SURVEY, U.S.C.&G.S. & M.S.&M. CORP.

Scale: 1 : 2400

CONTOUR INTERVAL 5'
DATUM: MEAN SEA LEVEL 1929
2000' GRID BASED ON VERMONT STATE PLANE COORDINATE SYSTEM
TRANSVERSE MERCATOR PROJECTION

THE STATE OF VERMONT
DEPARTMENT OF HIGHWAYS
MONTPELIER—E. MONTPELIER—BERLIN
PLAIN.—MARSH.—CABOT—DANVILLE
TOPOGRAPHIC MAP

CONTRACT 2-67 DATE OF PHOTOGRAPHY: 5/13/67 5/29/67
SHEET 18 OF 44 SHEETS

266

SEE SHEET 20

SEE SHEET 18

COMPILED BY PHOTOGRAMETRIC METHODS
MOORE SURVEY & MAPPING CORP.
CONTROL BY VT. GEODETIC SURVEY, U.S.C.&G.S. & M.S.&M. CORP.

Scale: 1 : 2400
200 0 200 400 600 800 feet
CONTOUR INTERVAL 5'
DATUM: MEAN SEA LEVEL 1929
2000' GRID BASED ON VERMONT STATE PLANE COORDINATE SYSTEM
TRANSVERSE MERCATOR PROJECTION

THE STATE OF VERMONT
DEPARTMENT OF HIGHWAYS
MONTPELIER-E. MONTPELIER-BERLIN
PLAIN.-MARSH.-CABOT-DANVILLE
TOPOGRAPHIC MAP
CONTRACT 2-67 DATE OF PHOTOGRAPHY: 5/13/67 5/29/67
SHEET 19 OF 44 SHEETS

266

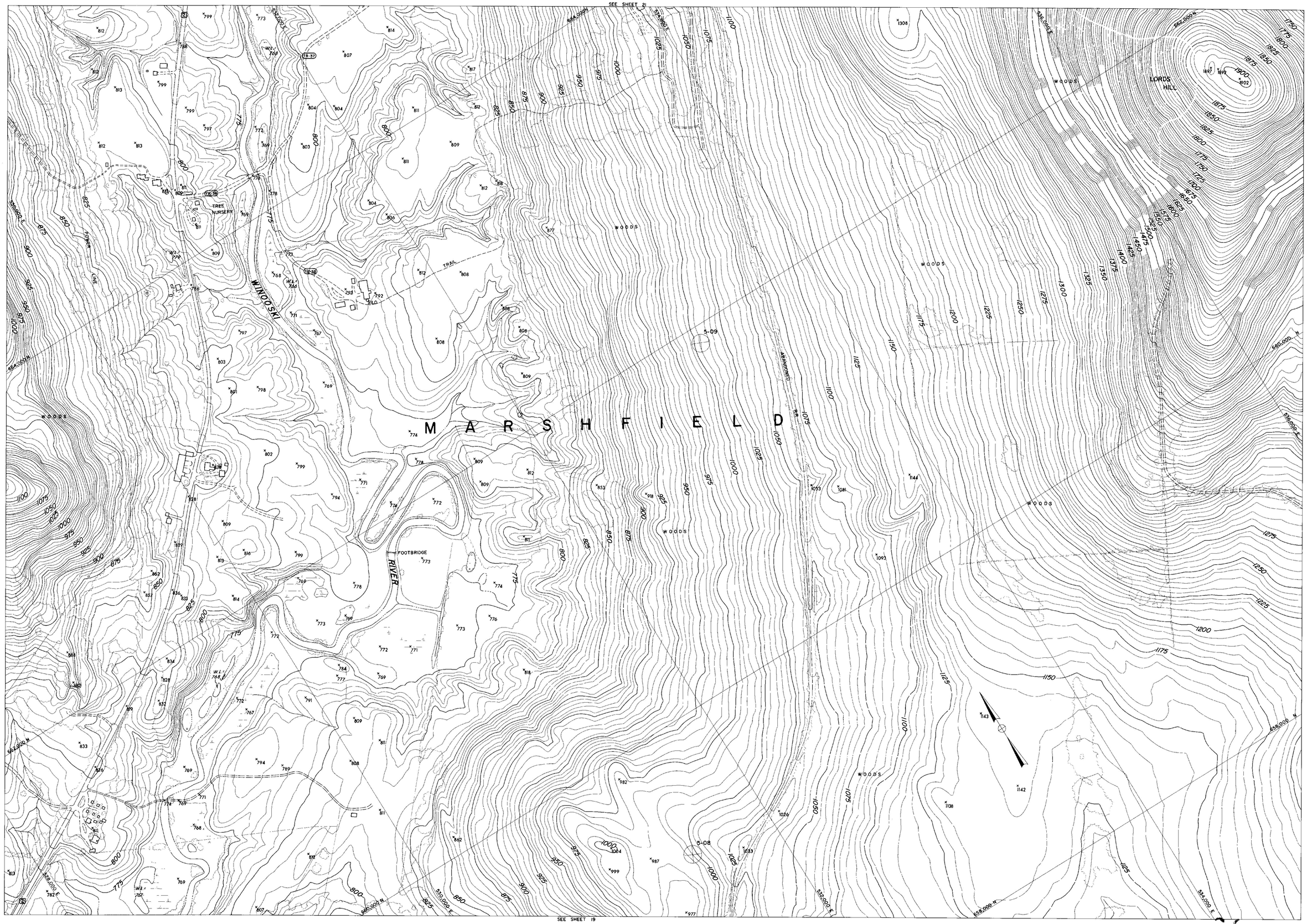

COMPILED BY PHOTOGRAMETRIC METHODS
MOORE SURVEY & MAPPING CORP.
CONTROL BY VT. GEODETIC SURVEY, U.S.C.&G.S. & M.S.&M. CORP.

Scale: 1 : 2400
200 0 200 400 600 800 feet
CONTOUR INTERVAL 5'
DATUM: MEAN SEA LEVEL 1929
2000' GRID BASED ON VERMONT STATE PLANE COORDINATE SYSTEM
TRANSVERSE MERCATOR PROJECTION

THE STATE OF VERMONT
DEPARTMENT OF HIGHWAYS
MONTPELIER-E. MONTPELIER-BERLIN
PLAIN.-MARSH.-CABOT-DANVILLE
TOPOGRAPHIC MAP
CONTRACT 2-67 DATE OF PHOTOGRAPHY: 5/13/67 5/29/67
SHEET 20 OF 44 SHEETS

266

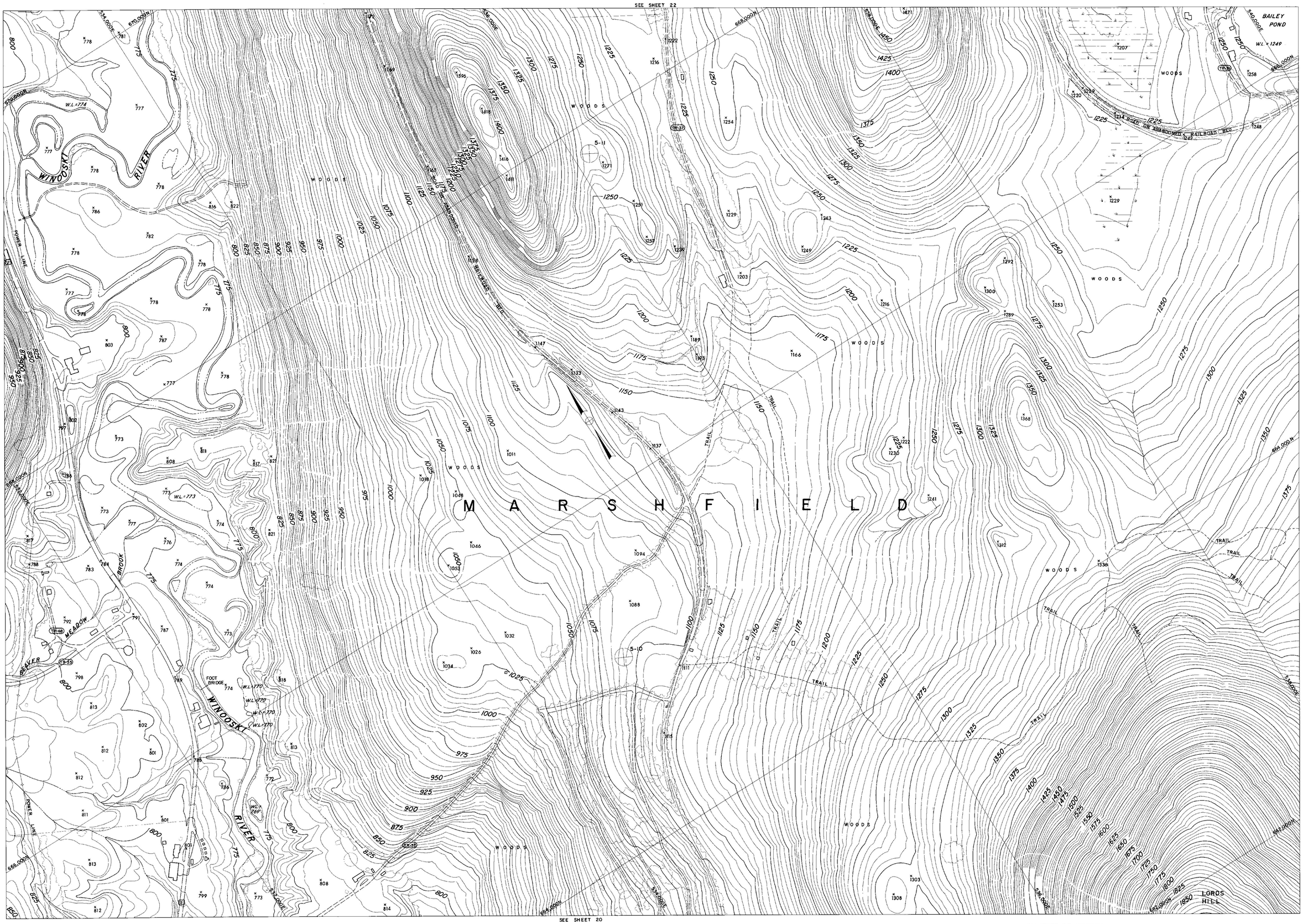

COMPILED BY PHOTOGRAMETRIC METHODS

MOORE SURVEY & MAPPING CORP.

CONTROL BY VT. GEODETIC SURVEY, U.S.C.&G.S. & M.S.&M. CORP.

Scale: 1 : 2400

200 0 200 400 600 800 feet

CONTOUR INTERVAL 5'

DATUM: MEAN SEA LEVEL 1929

2000' GRID BASED ON VERMONT STATE PLANE COORDINATE SYSTEM

TRANSVERSE MERCATOR PROJECTION

THE STATE OF VERMONT
DEPARTMENT OF HIGHWAYS
MONTPELIER–E. MONTPELIER–BERLIN
PLAIN.–MARSH.–CABOT–DANVILLE
TOPOGRAPHIC MAP

CONTRACT 2-67 DATE OF PHOTOGRAPHY: 5/13/67 5/29/67

SHEET 2: OF 44 SHEETS

266

SEE SHEET 23

M A R S H F I E L D

MAYS MTN.

MARSHFIELD STATION

WINOOSKI RIVER

LOVELAND LEDGE

KNOB HILL

POWER LINE

POWER LINE

TRAIL

TRAIL

TRAIL

ROAD ON ABANDONED R.R. BED

ROAD ON ABANDONED R.R. BED

ROAD ON ABANDONED R.R. BED

WOODS

WOODS

WOODS

WOODS

WOODS

WOODS

W.L.= 1252

W.L.=1249 BAILEY POND

DREW MTN.

EARTHEN DAM

5-12

TR-29

TR-30

TR-30

TR-30

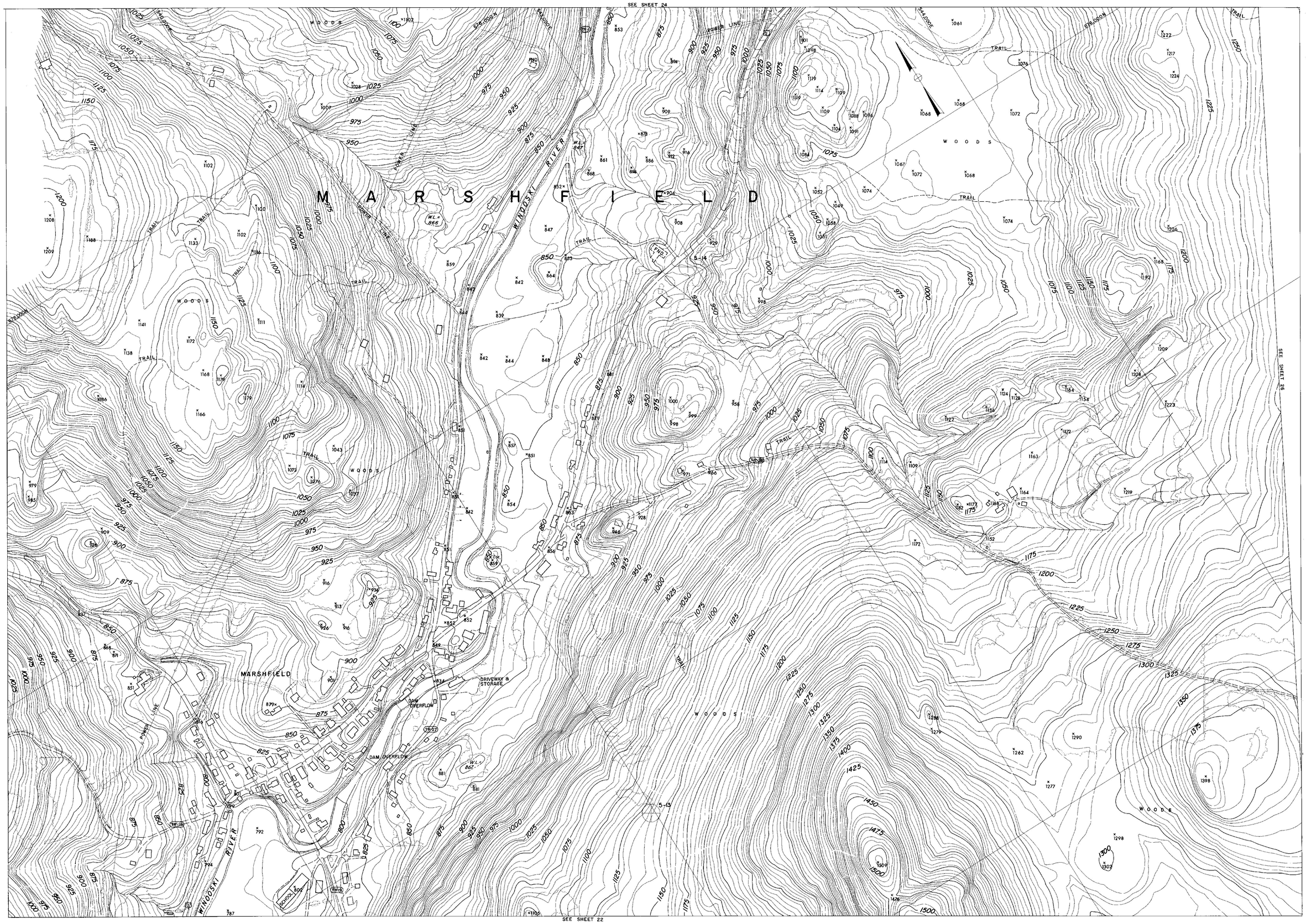

COMPILED BY PHOTOGRAMETRIC METHODS

MOORE SURVEY & MAPPING CORP.

CONTROL BY VT. GEODETIC SURVEY, U.S.C.&G.S. & M.S.&M. CORP.

Scale: 1 : 2400

200 0 200 400 600 800 feet

CONTOUR INTERVAL 5'
DATUM: MEAN SEA LEVEL 1929
2000' GRID BASED ON VERMONT STATE PLANE COORDINATE SYSTEM
TRANSVERSE MERCATOR PROJECTION

THE STATE OF VERMONT
DEPARTMENT OF HIGHWAYS
MONTPELIER–E. MONTPELIER–BERLIN
PLAIN.–MARSH.–CABOT–DANVILLE
TOPOGRAPHIC MAP

CONTRACT 2-67 DATE OF PHOTOGRAPHY: 5/13/67 5/29/67
SHEET 23 OF 44 SHEETS

266

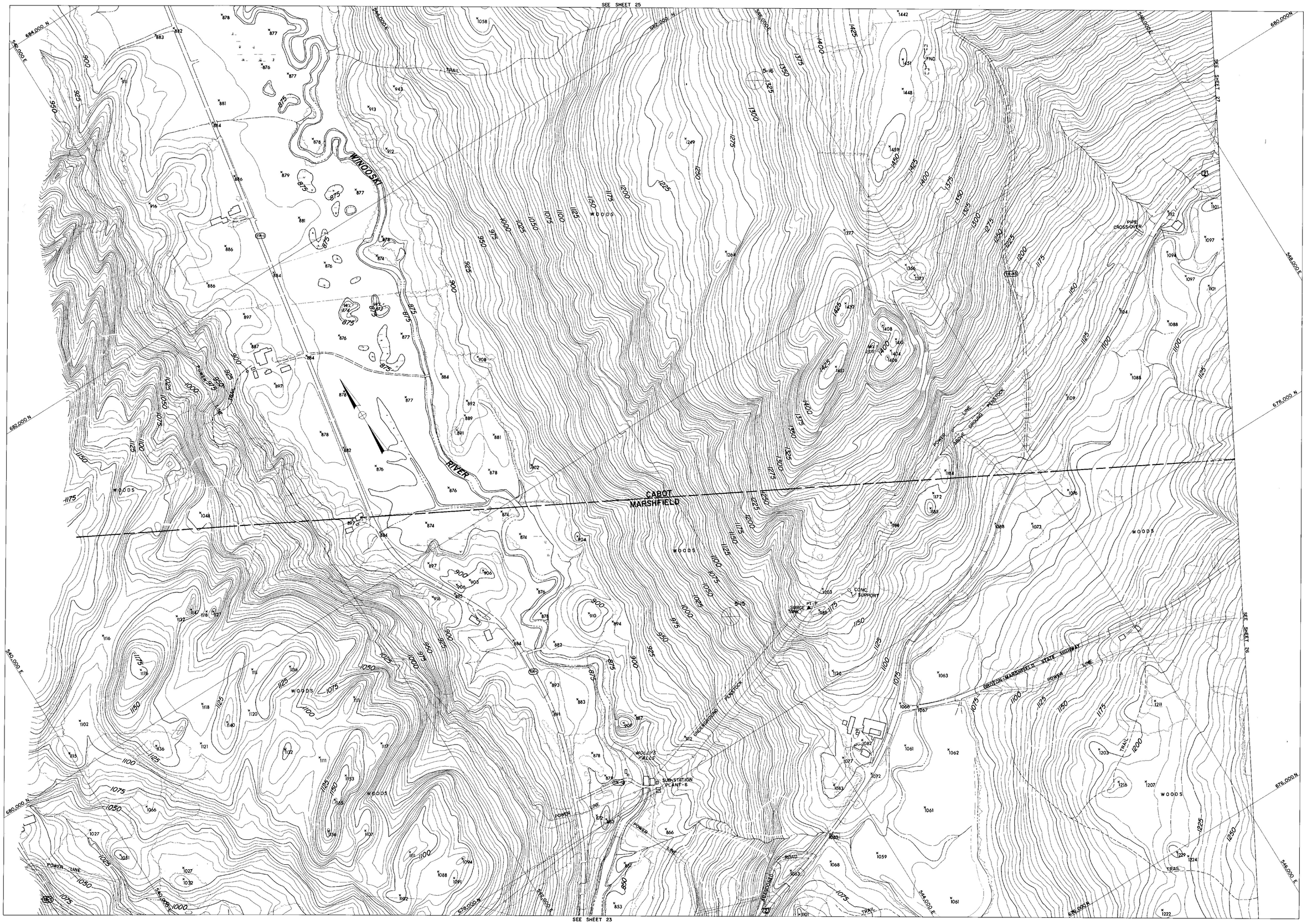

COMPILED BY PHOTOGRAMETRIC METHODS

MOORE SURVEY & MAPPING CORP.

CONTROL BY VT. GEODETIC SURVEY, U.S.C.&G.S. & M.S.&M. CORP.

Scale: 1 : 2400

200 0 200 400 600 800 feet

CONTOUR INTERVAL 5'

DATUM: MEAN SEA LEVEL 1929

2000' GRID BASED ON VERMONT STATE PLANE COORDINATE SYSTEM

TRANSVERSE MERCATOR PROJECTION

THE STATE OF VERMONT
DEPARTMENT OF HIGHWAYS
MONTPELIER–E. MONTPELIER–BERLIN
PLAIN.–MARSH.–CABOT–DANVILLE
TOPOGRAPHIC MAP

CONTRACT 2-67 DATE OF PHOTOGRAPHY: 5/13/67 5/29/67

SHEET 24 OF 44 SHEETS

266

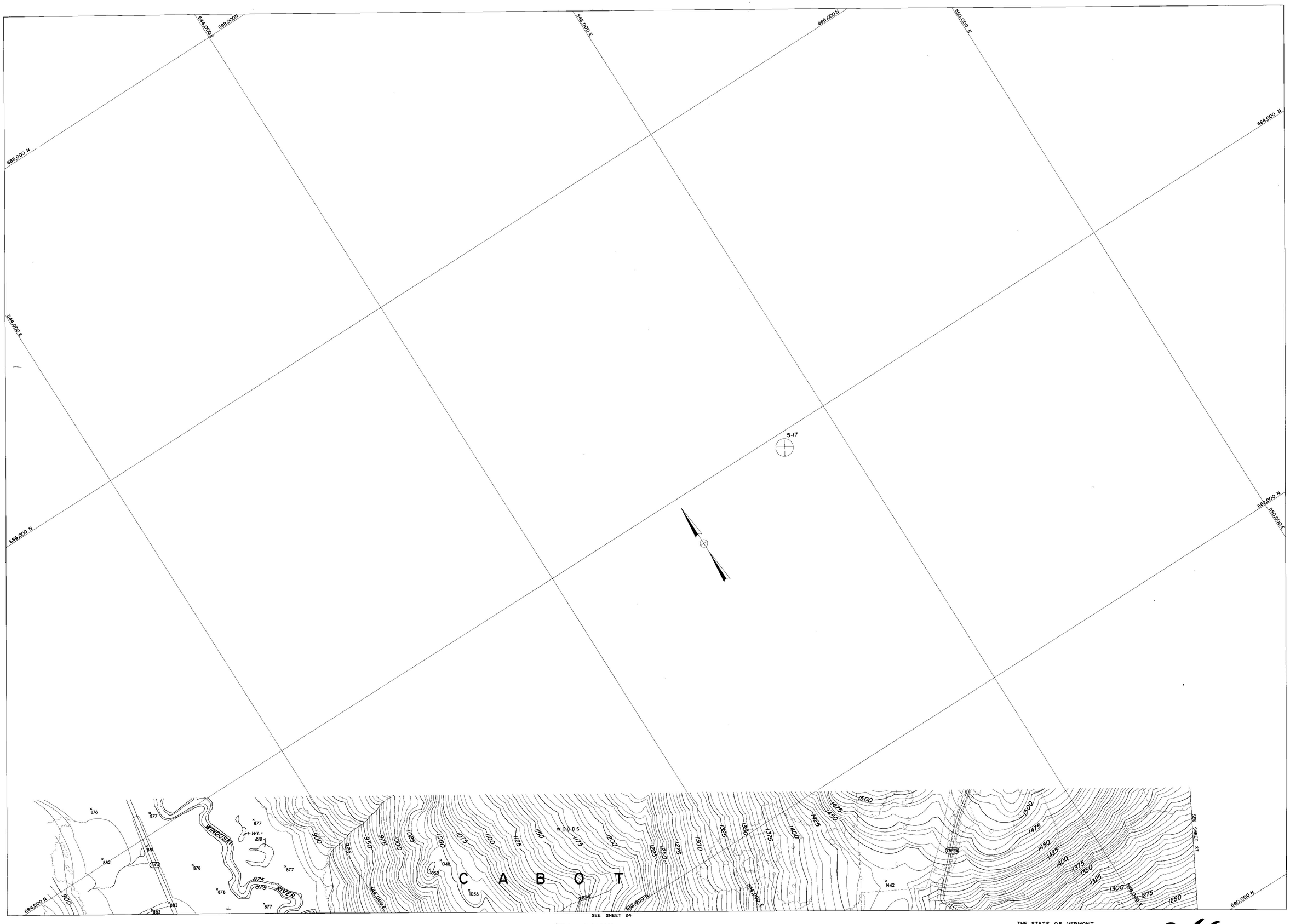

SEE SHEET 24

COMPILED BY PHOTOGRAMETRIC METHODS

MOORE SURVEY & MAPPING CORP.

CONTROL BY VT. GEODETIC SURVEY, U.S.C.&G.S. & M.S.&M. CORP.

Scale: 1 : 2400

200 0 200 400 600 800 feet

CONTOUR INTERVAL 5'
DATUM: MEAN SEA LEVEL 1929
2000' GRID BASED ON VERMONT STATE PLANE COORDINATE SYSTEM
TRANSVERSE MERCATOR PROJECTION

THE STATE OF VERMONT
DEPARTMENT OF HIGHWAYS
MONTPELIER-E. MONTPELIER-BERLIN
PLAIN.-MARSH.-CABOT-DANVILLE
TOPOGRAPHIC MAP

CONTRACT 2-67 DATE OF PHOTOGRAPHY: 5/13/67 5/29/67
SHEET 25 OF 44 SHEETS

266

SEE SHEET 27

CABOT
MARSHFIELD

GROTON - MARSHFIELD STATE HIGHWAY

POWER LINE

TRAIL

TRAIL

DREW
MOUNTAIN

WOODS

WOODS

WOODS

SEE SHEET 24

SEE SHEET 23

680,000N

678,000N

676,000N

674,000N

672,000N

548,000E

546,000E

544,000E

COMPILED BY PHOTOGRAMETRIC METHODS

MOORE SURVEY & MAPPING CORP.

CONTROL BY VT. GEODETIC SURVEY, U.S.C.&G.S. & M.S.&M. CORP.

Scale: 1 : 2400

200 0 200 400 600 800 feet

CONTOUR INTERVAL 5'

DATUM: MEAN SEA LEVEL 1929

2000' GRID BASED ON VERMONT STATE PLANE COORDINATE SYSTEM

TRANSVERSE MERCATOR PROJECTION

THE STATE OF VERMONT
DEPARTMENT OF HIGHWAYS
MONTPELIER – E. MONTPELIER – BERLIN
PLAIN. – MARSH. – CABOT – DANVILLE
TOPOGRAPHIC MAP

CONTRACT 2-67 DATE OF PHOTOGRAPHY: 5/13/67 5/29/67

SHEET 26 OF 44 SHEETS

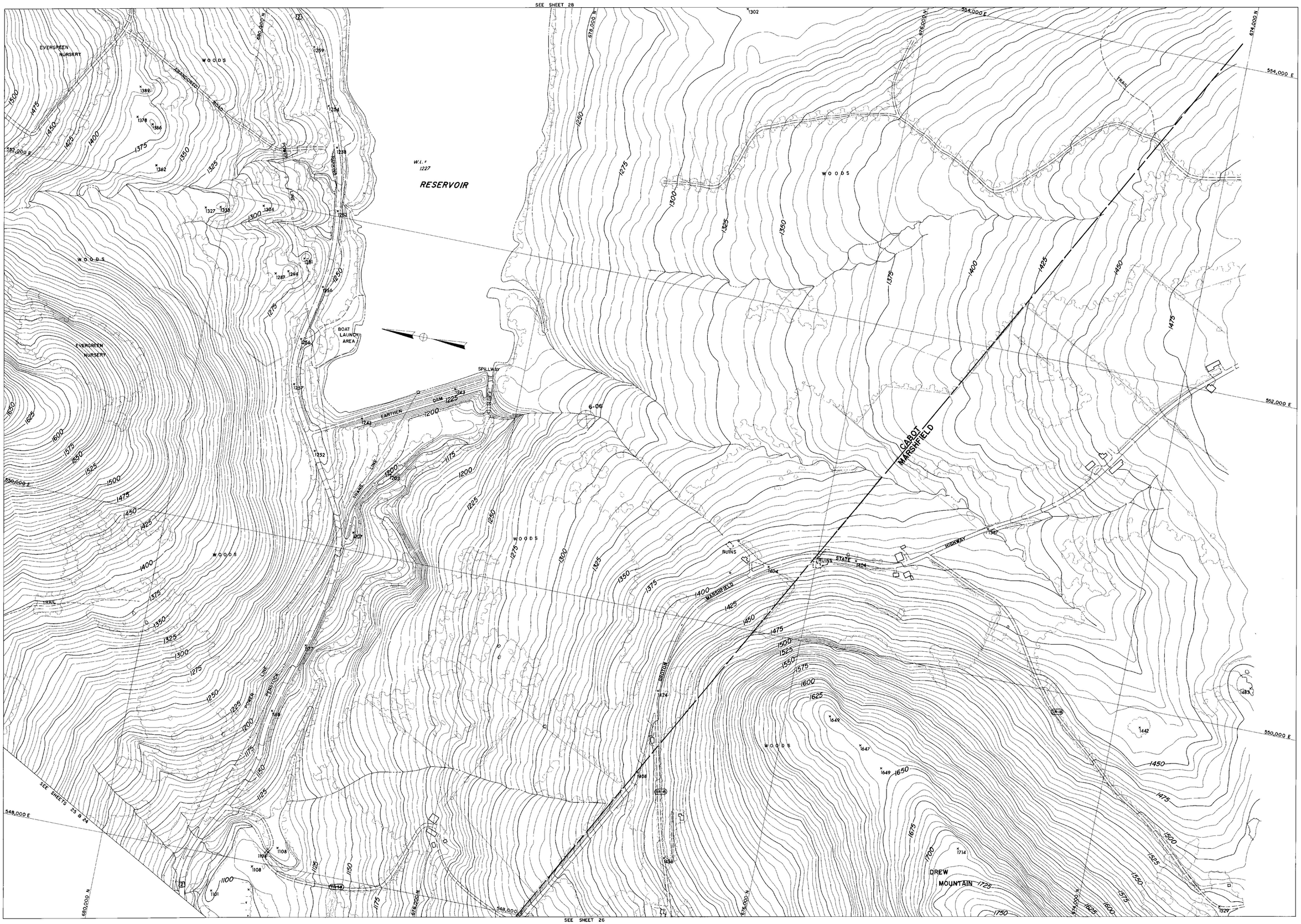

COMPILED BY PHOTOGRAMETRIC METHODS

MOORE SURVEY & MAPPING CORP.

CONTROL BY VT. GEODETIC SURVEY, U.S.C.&G.S. & M.S.&M. CORP.

Scale: 1 : 2400

200 0 200 400 600 800 feet

CONTOUR INTERVAL 5'

DATUM: MEAN SEA LEVEL 1929

2000' GRID BASED ON VERMONT STATE PLANE COORDINATE SYSTEM

TRANSVERSE MERCATOR PROJECTION

THE STATE OF VERMONT
DEPARTMENT OF HIGHWAYS
MONTPELIER-E. MONTPELIER-BERLIN
PLAIN.-MARSH.-CABOT-DANVILLE
TOPOGRAPHIC MAP

CONTRACT 2-67 DATE OF PHOTOGRAPHY: 5/13/67 5/29/67

SHEET 27 OF 44 SHEETS

266

C A B O T

RESERVOIR

SEE SHEET 31

SEE SHEET 30

SEE SHEET 29

SEE SHEET 27

SALVAGE YARD

EVERGREEN NURSERY

ROCKS

6-07

TRAIL

POWER LINE

WOODS

W.L.= 1274

W.L.= 1227

558,000 E

556,000 E

554,000 E

682,000 N

680,000 N

678,000 N

676,000 N

674,000 N

COMPILED BY PHOTOGRAMETRIC METHODS

MOORE SURVEY & MAPPING CORP.

CONTROL BY VT. GEODETIC SURVEY, U.S.C.&G.S. & M.S.&M. CORP.

Scale: 1 : 2400

200 0 200 400 600 800 feet

CONTOUR INTERVAL 5'

DATUM: MEAN SEA LEVEL 1929

2000' GRID BASED ON VERMONT STATE PLANE COORDINATE SYSTEM

TRANSVERSE MERCATOR PROJECTION

THE STATE OF VERMONT
DEPARTMENT OF HIGHWAYS
MONTPELIER–E. MONTPELIER–BERLIN
PLAIN.–MARSH.–CABOT–DANVILLE
TOPOGRAPHIC MAP

CONTRACT 2-67 DATE OF PHOTOGRAPHY: 5/13/67 5/29/67

SHEET 28 OF 44 SHEETS

266

SEE SHEET 28

SEE SHEET 30

RESERVOIR

W.L. = 1227

ROCKS

CABOT
MARSHFIELD

CABOT
PEACHAM

WASHINGTON CO.
CALEDONIA CO.

MARSFIELD
PEACHAM

PEACHAM
CORNER

PEACHAM
POND

W.L. = 1399

EARTHEN DAM

EARTHEN DAM
W.L.
1526

GROTON - MARSHFIELD STATE HIGHWAY

WOODS

558,000 E

560,000 E

562,000 E

564,000 E

566,000 E

568,000 E

670,000 N

672,000 N

674,000 N

COMPILED BY PHOTOGRAMETRIC METHODS

MOORE SURVEY & MAPPING CORP.

CONTROL BY V.T. GEODETIC SURVEY, U.S.C.&G.S. & M.S.&M. CORP.

Scale: 1 : 2400

200 0 200 400 600 800 feet

CONTOUR INTERVAL 5'

DATUM: MEAN SEA LEVEL 1929

2000' GRID BASED ON VERMONT STATE PLANE COORDINATE SYSTEM
TRANSVERSE MERCATOR PROJECTION

THE STATE OF VERMONT
DEPARTMENT OF HIGHWAYS
MONTPELIER-E. MONTPELIER-BERLIN
PLAIN.-MARSH.-CABOT-DANVILLE
TOPOGRAPHIC MAP

CONTRACT 2-67 DATE OF PHOTOGRAPHY: 5/13/67 5/29/67
SHEET 29 OF 44 SHEETS

266

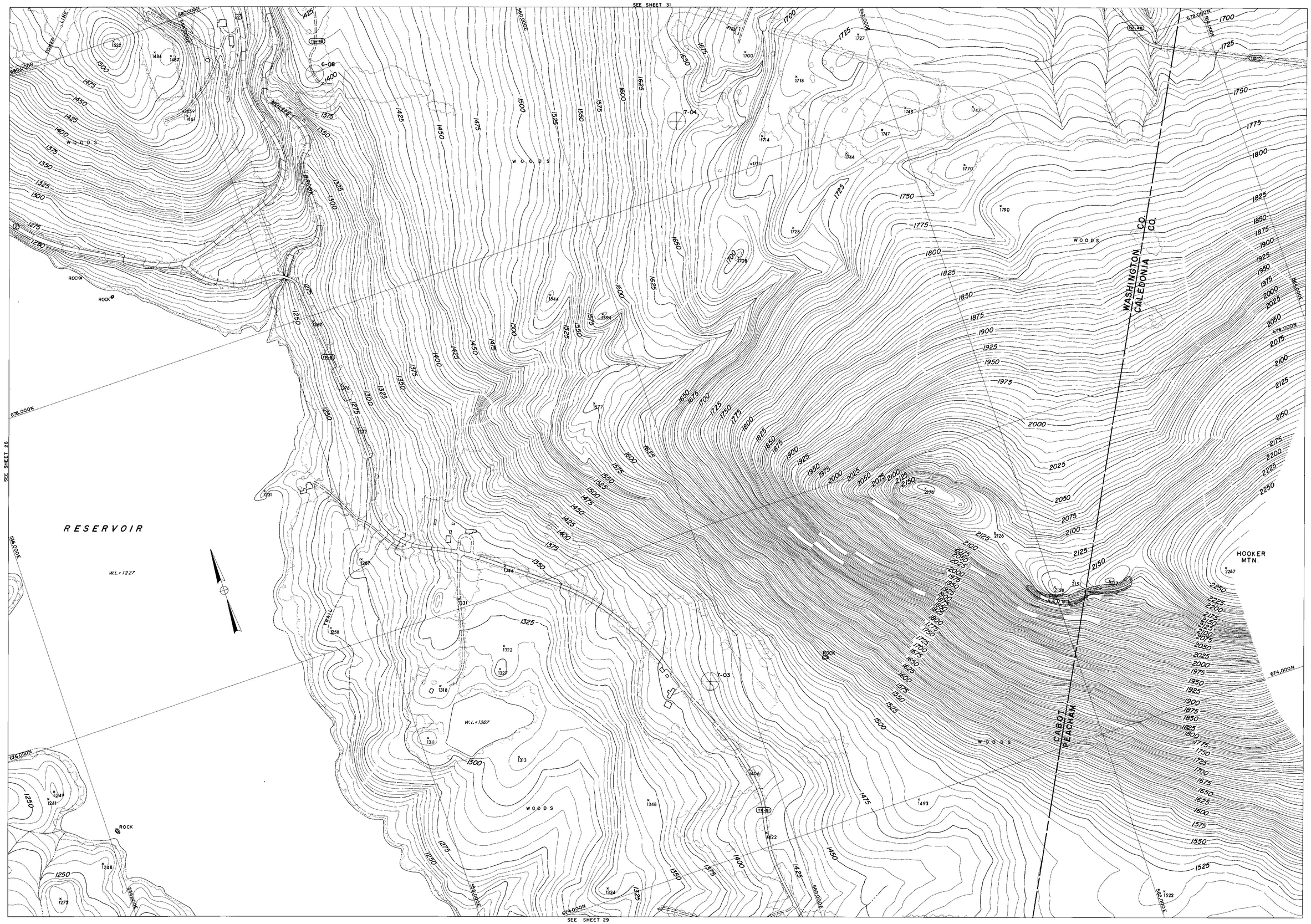

COMPILED BY PHOTOGRAMETRIC METHODS

MOORE SURVEY & MAPPING CORP.

CONTROL BY VT. GEODETIC SURVEY, U.S.C.&G.S. & M.S.&M. CORP.

Scale: 1 : 2400

200 0 200 400 600 800 feet

CONTOUR INTERVAL 5'

DATUM: MEAN SEA LEVEL 1929

2000' GRID BASED ON VERMONT STATE PLANE COORDINATE SYSTEM

TRANSVERSE MERCATOR PROJECTION

THE STATE OF VERMONT
DEPARTMENT OF HIGHWAYS
MONTPELIER–E. MONTPELIER–BERLIN
PLAIN.–MARSH.–CABOT–DANVILLE
TOPOGRAPHIC MAP

CONTRACT 2-67 DATE OF PHOTOGRAPHY: 5/13/67 5/29/67

SHEET 30 OF 44 SHEETS

266

SEE SHEET 32

SEE SHEET 28

SEE SHEET 30

COMPILED BY PHOTOGRAMETRIC METHODS

MOORE SURVEY & MAPPING CORP.

CONTROL BY VT. GEODETIC SURVEY, U.S.C.&G.S. & M.S.&M. CORP.

Scale: 1 : 2400

200 0 200 400 600 800 feet

CONTOUR INTERVAL 5'

DATUM: MEAN SEA LEVEL 1929

2000' GRID BASED ON VERMONT STATE PLANE COORDINATE SYSTEM

TRANSVERSE MERCATOR PROJECTION

THE STATE OF VERMONT
DEPARTMENT OF HIGHWAYS
MONTPELIER–E. MONTPELIER–BERLIN
PLAIN.–MARSH.–CABOT–DANVILLE
TOPOGRAPHIC MAP

CONTRACT 2-67 DATE OF PHOTOGRAPHY: 5/13/67 5/29/67

SHEET 31 OF 44 SHEETS

266

SEE SHEET 33

C A B O T

EAST CABOT

SEE SHEET 31

COMPILED BY PHOTOGRAMETRIC METHODS

MOORE SURVEY & MAPPING CORP.

CONTROL BY V.T. GEODETIC SURVEY, U.S.C.&G.S. & M.S.&M. CORP.

Scale: 1 : 2400

200 0 200 400 600 800 feet

CONTOUR INTERVAL 5'

DATUM: MEAN SEA LEVEL 1929

2000' GRID BASED ON VERMONT STATE PLANE COORDINATE SYSTEM

TRANSVERSE MERCATOR PROJECTION

THE STATE OF VERMONT
DEPARTMENT OF HIGHWAYS
MONTPELIER—E. MONTPELIER—BERLIN
PLAIN.—MARSH.—CABOT—DANVILLE
TOPOGRAPHIC MAP

CONTRACT 2-67 DATE OF PHOTOGRAPHY: 5/13/67 5/29/67

SHEET 32 OF 44 SHEETS

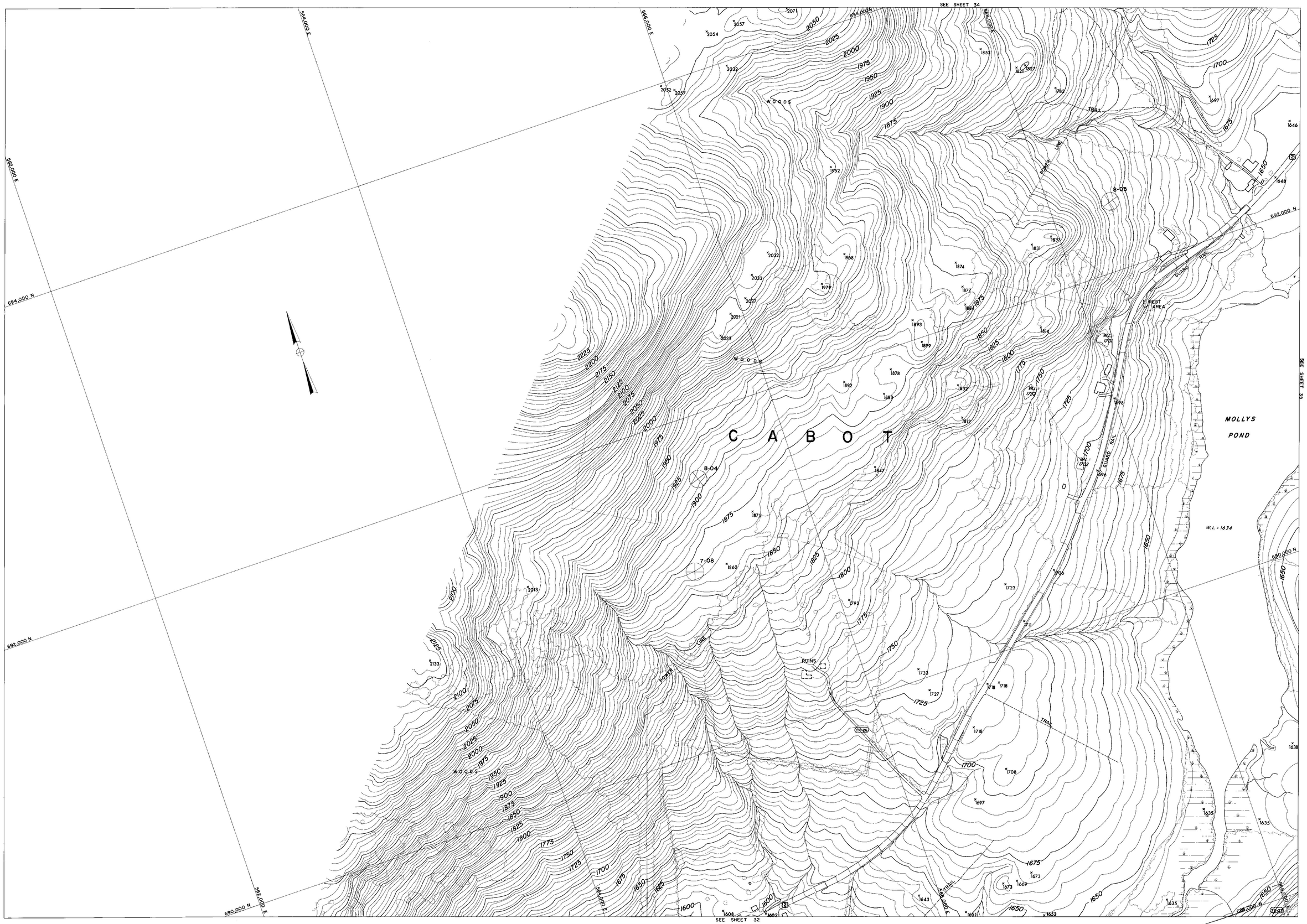

COMPILED BY PHOTOGRAMETRIC METHODS

MOORE SURVEY & MAPPING CORP.

CONTROL BY VT. GEODETIC SURVEY, U.S.C.&G.S. & M.S.&M. CORP.

Scale: 1 : 2400

200 0 200 400 600 800 feet

CONTOUR INTERVAL 5'

DATUM: MEAN SEA LEVEL 1929

2000' GRID BASED ON VERMONT STATE PLANE COORDINATE SYSTEM

TRANSVERSE MERCATOR PROJECTION

THE STATE OF VERMONT
DEPARTMENT OF HIGHWAYS
MONTPELIER-E. MONTPELIER-BERLIN
PLAIN-MARSH-CABOT-DANVILLE
TOPOGRAPHIC MAP

CONTRACT 2-67 DATE OF PHOTOGRAPHY: 5/13/67 5/29/67

SHEET 33 OF 44 SHEETS

266

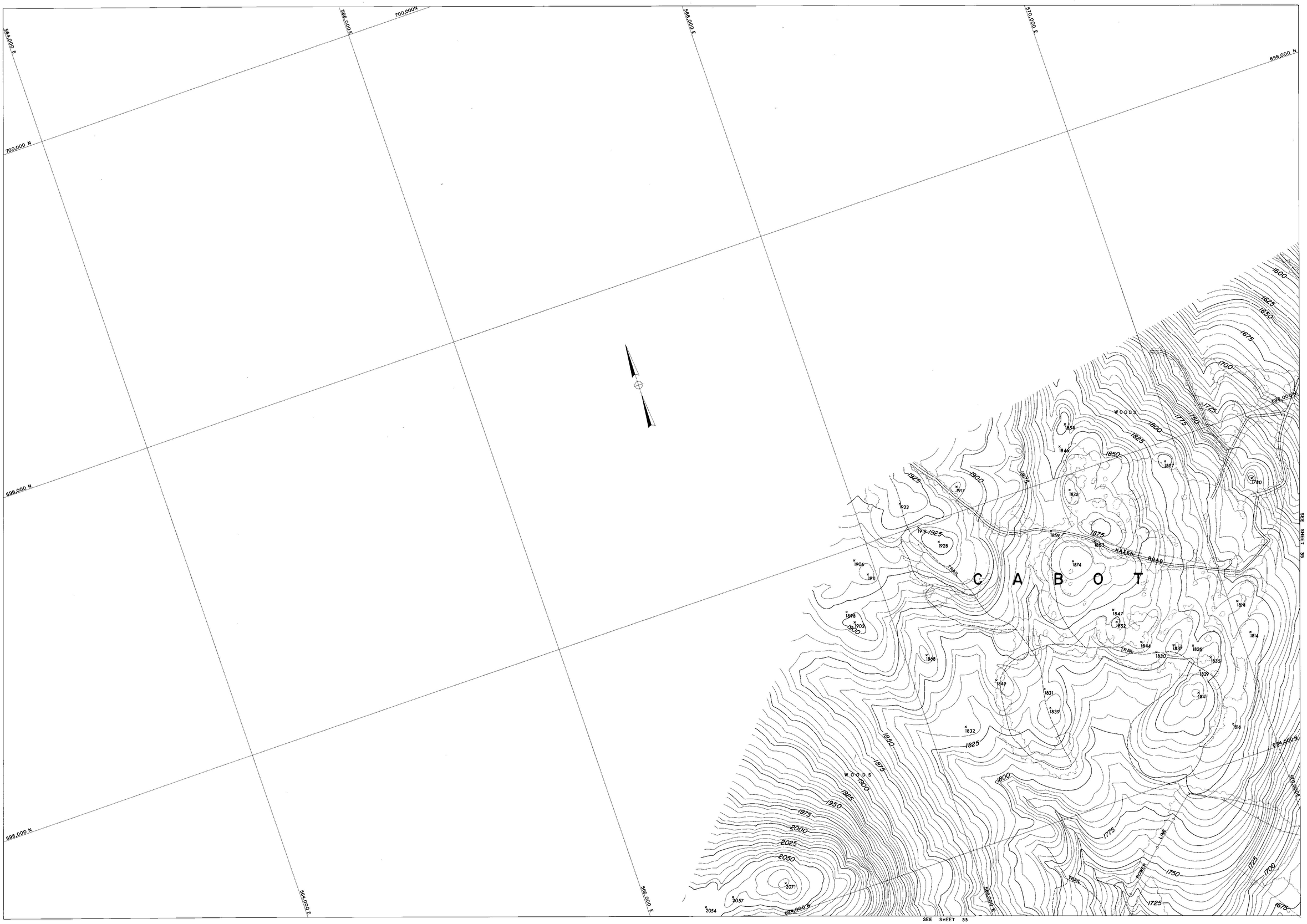

COMPILED BY PHOTOGRAMETRIC METHODS

MOORE SURVEY & MAPPING CORP.

CONTROL BY VT. GEODETIC SURVEY, U.S.C.&G.S. & M.S.&M. CORP.

Scale: 1 : 2400

200 0 200 400 600 800 feet

CONTOUR INTERVAL 5'

DATUM: MEAN SEA LEVEL 1929

2000' GRID BASED ON VERMONT STATE PLANE COORDINATE SYSTEM

TRANSVERSE MERCATOR PROJECTION

THE STATE OF VERMONT

DEPARTMENT OF HIGHWAYS

MONTPELIER-E. MONTPELIER-BERLIN

PLAIN.-MARSH.-CABOT-DANVILLE

TOPOGRAPHIC MAP

CONTRACT 2-67 DATE OF PHOTOGRAPHY: 5/13/67 5/29/67

SHEET 34 OF 44 SHEETS

266

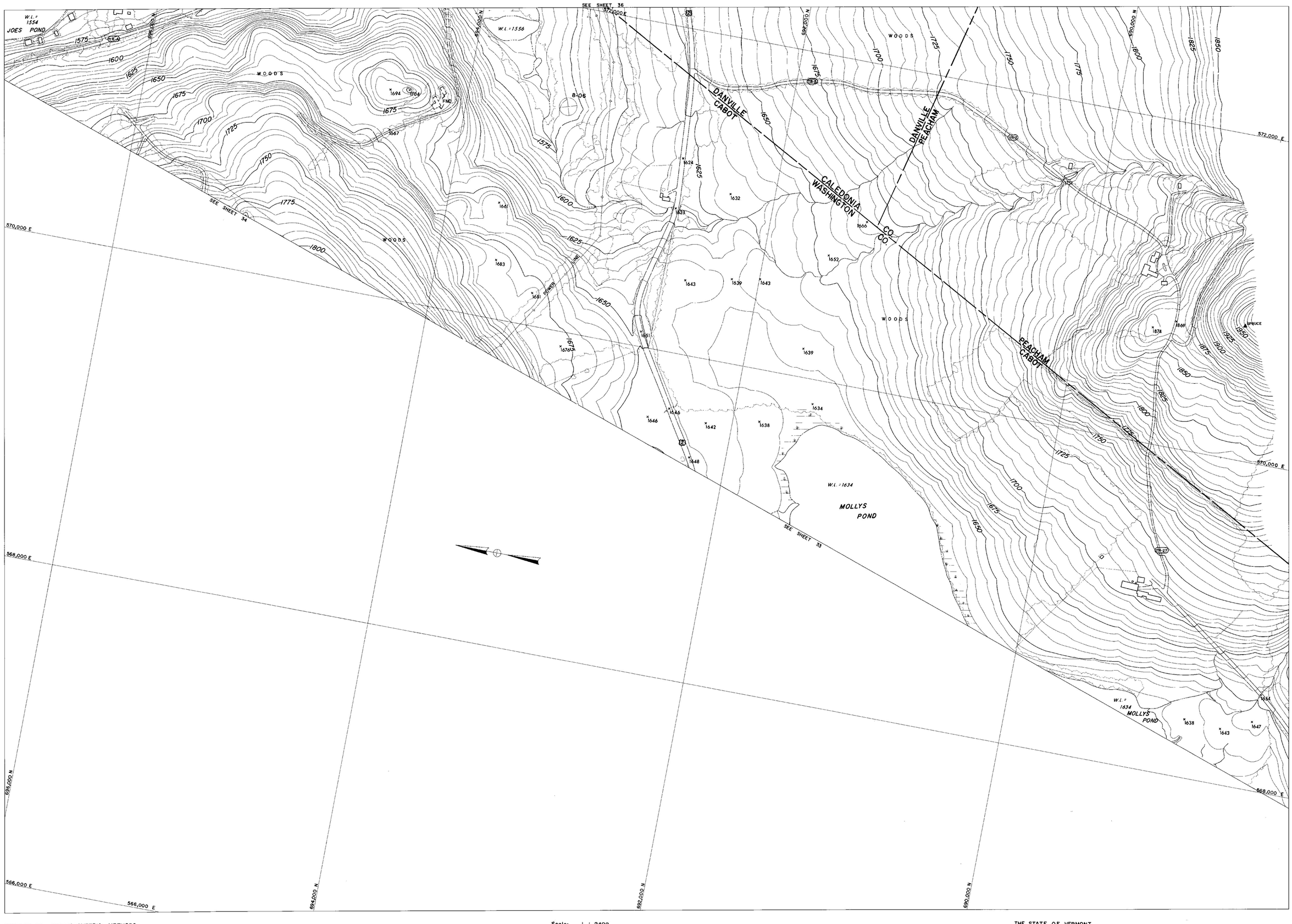

COMPILED BY PHOTOGRAMETRIC METHODS
MOORE SURVEY & MAPPING CORP.
CONTROL BY VT. GEODETIC SURVEY, U.S.C.&G.S. & M.S.&M. CORP.

Scale: 1 : 2400
200 0 200 400 600 800 feet
CONTOUR INTERVAL 5'
DATUM: MEAN SEA LEVEL 1929
2000' GRID BASED ON VERMONT STATE PLANE COORDINATE SYSTEM
TRANSVERSE MERCATOR PROJECTION

THE STATE OF VERMONT
DEPARTMENT OF HIGHWAYS
MONTPELIER–E. MONTPELIER–BERLIN
PLAIN.–MARSH.–CABOT–DANVILLE
TOPOGRAPHIC MAP
CONTRACT 2-67 DATE OF PHOTOGRAPHY: 5/13/67 5/29/67
SHEET 35 OF 44 SHEETS.

266

SEE SHEET 37

SEE SHEET 35

COMPILED BY PHOTOGRAMETRIC METHODS

MOORE SURVEY & MAPPING CORP.

CONTROL BY VT. GEODETIC SURVEY, U.S.C.&G.S. & M.S.&M. CORP.

Scale: 1 : 2400

200 0 400 600 800 feet

CONTOUR INTERVAL 5'

DATUM: MEAN SEA LEVEL 1929

2000' GRID BASED ON VERMONT STATE PLANE COORDINATE SYSTEM

TRANSVERSE MERCATOR PROJECTION

THE STATE OF VERMONT
DEPARTMENT OF HIGHWAYS
MONTPELIER–E. MONTPELIER–BERLIN
PLAIN.–MARSH.–CABOT–DANVILLE
TOPOGRAPHIC MAP

CONTRACT 2-67 DATE OF PHOTOGRAPHY: 5/13/67 5/29/67

SHEET 36 OF 44 SHEETS

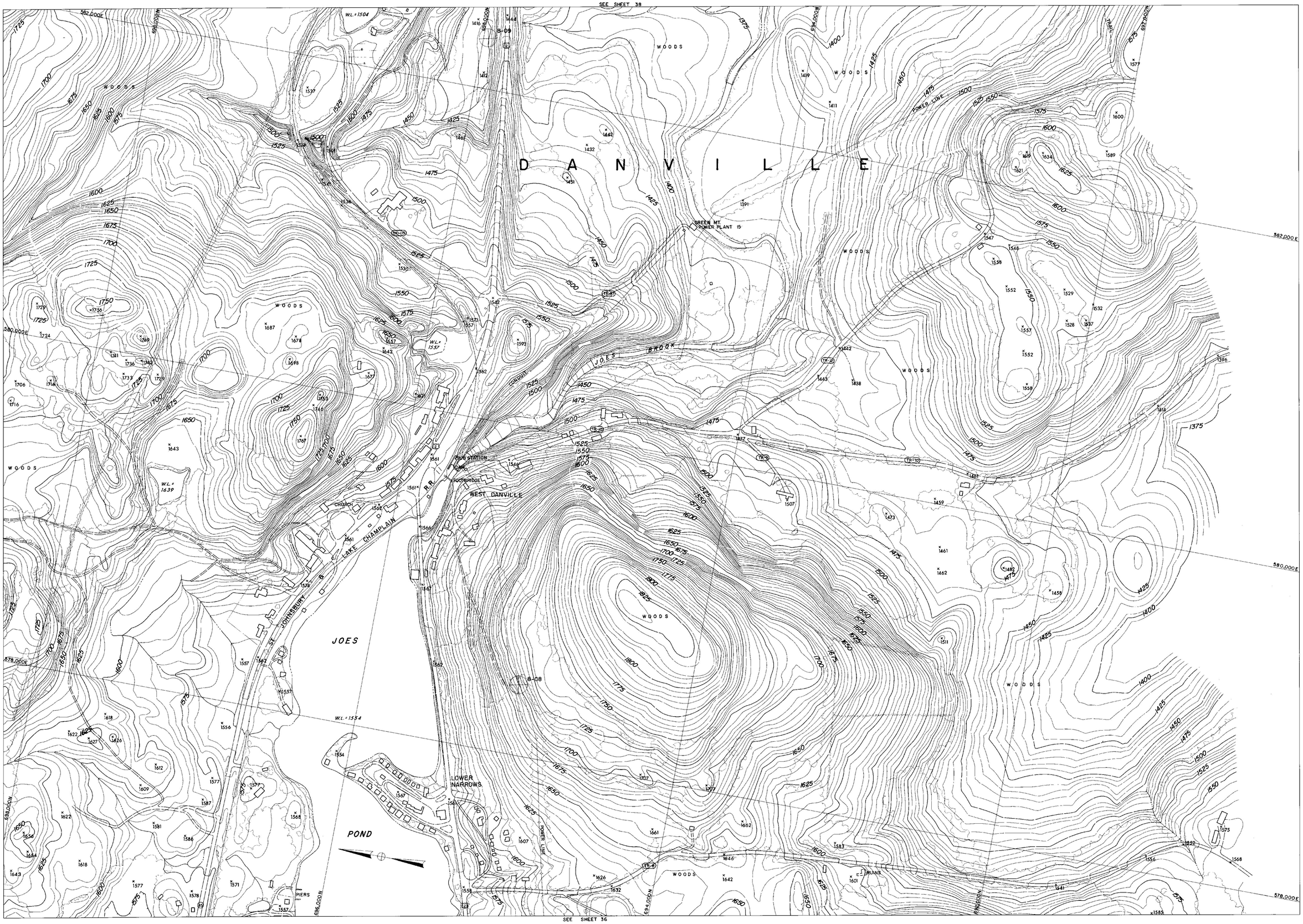

COMPILED BY PHOTOGRAMETRIC METHODS

MOORE SURVEY & MAPPING CORP.

CONTROL BY VT. GEODETIC SURVEY, U.S.C.&G.S. & M.S.&M. CORP.

Scale: 1 : 2400

200 0 200 400 600 800 feet

CONTOUR INTERVAL 5'

DATUM: MEAN SEA LEVEL 1929

2000' GRID BASED ON VERMONT STATE PLANE COORDINATE SYSTEM

TRANSVERSE MERCATOR PROJECTION

THE STATE OF VERMONT
DEPARTMENT OF HIGHWAYS
MONTPELIER–E. MONTPELIER–BERLIN
PLAIN.–MARSH.–CABOT–DANVILLE
TOPOGRAPHIC MAP

CONTRACT 2-67 DATE OF PHOTOGRAPHY: 5/13/67 5/29/67

SHEET 37 OF 44 SHEETS

266

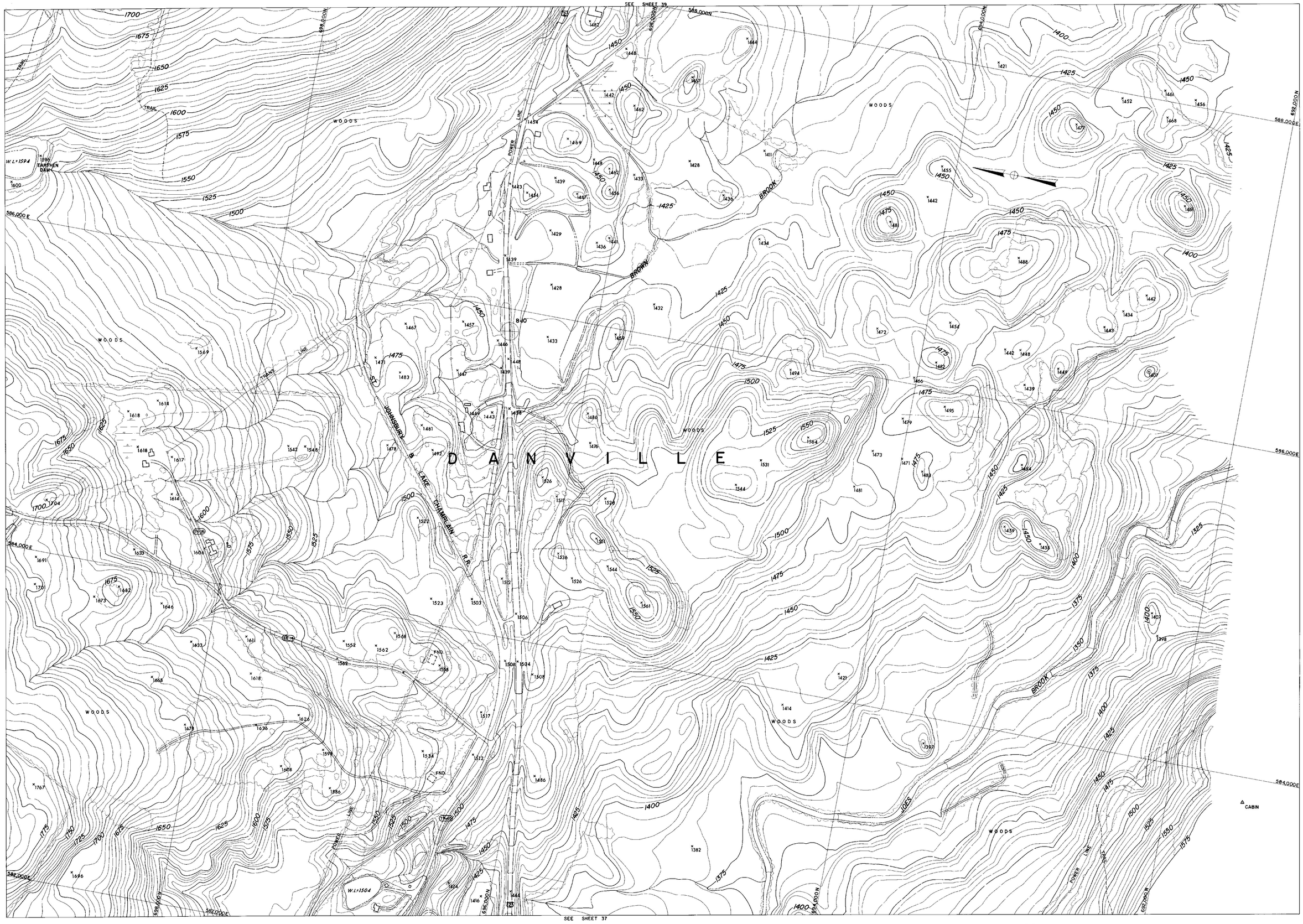

COMPILED BY PHOTOGRAMETRIC METHODS

MOORE SURVEY & MAPPING CORP.

CONTROL BY V.T. GEODETIC SURVEY, U.S.C.&G.S. & M.S.&M. CORP.

Scale: 1 : 2400

200 0 200 400 600 800 feet

CONTOUR INTERVAL 5'

DATUM: MEAN SEA LEVEL 1929

2000' GRID BASED ON VERMONT STATE PLANE COORDINATE SYSTEM

TRANSVERSE MERCATOR PROJECTION

THE STATE OF VERMONT
DEPARTMENT OF HIGHWAYS
MONTPELIER-E.MONTPELIER-BERLIN
PLAIN.-MARSH.-CABOT-DANVILLE
TOPOGRAPHIC MAP

CONTRACT 2-67 DATE OF PHOTOGRAPHY: 5/13/67 5/29/67

SHEET 38 OF 44 SHEETS

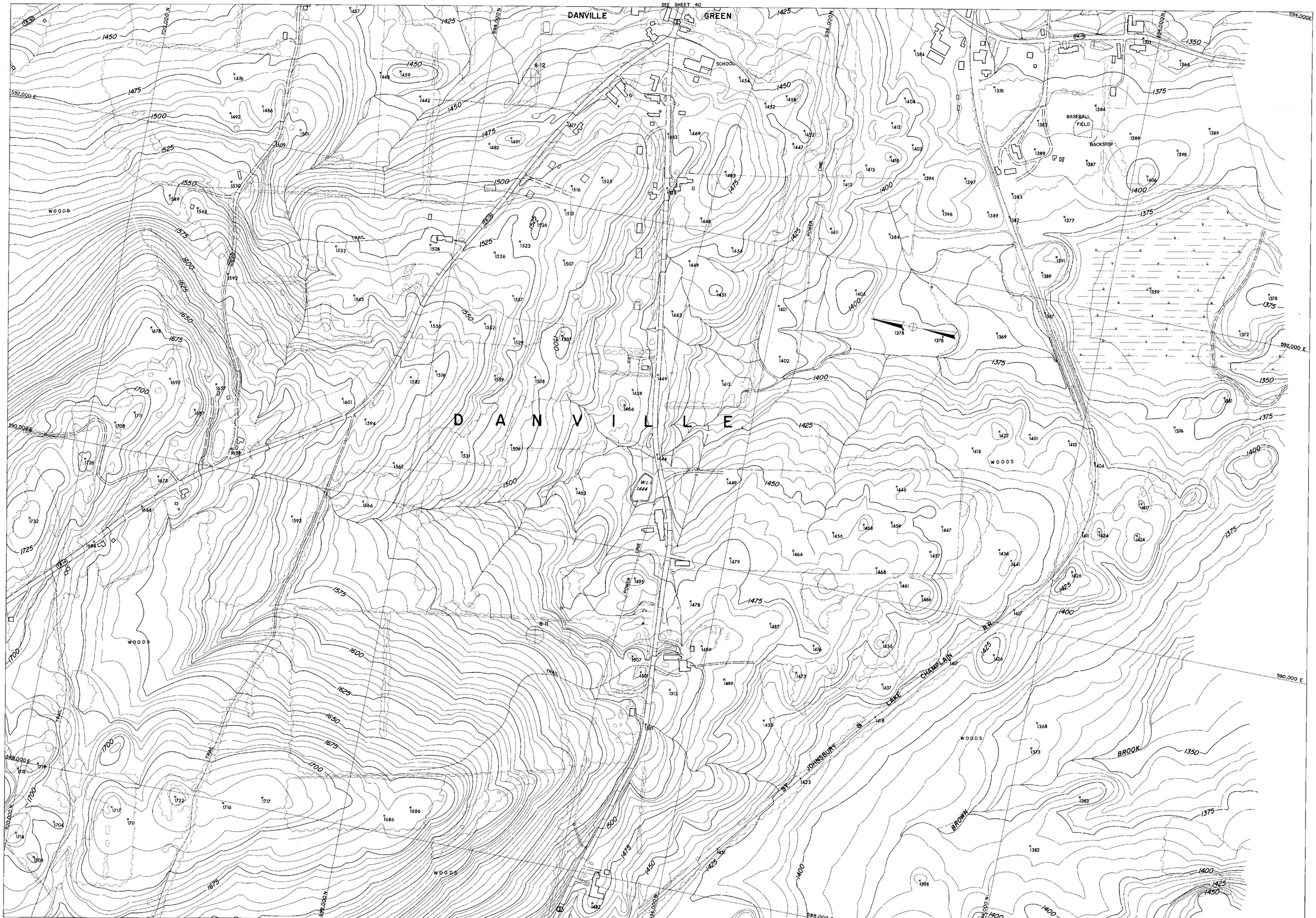

SEE SHEET 38

COMPILED BY PHOTOGRAMETRIC METHODS

MOORE SURVEY & MAPPING CORP.

CONTROL BY VT. GEODETIC SURVEY, U.S.C.&G.S. & M.S.&M. CORP.

Scale: 1 : 2400

200 0 200 400 600 800 feet

CONTOUR INTERVAL 5'
DATUM: MEAN SEA LEVEL 1929
2000' GRID BASED ON VERMONT STATE PLANE COORDINATE SYSTEM
TRANSVERSE MERCATOR PROJECTION

THE STATE OF VERMONT
DEPARTMENT OF HIGHWAYS
MONTPELIER–E. MONTPELIER–BERLIN
PLAIN.–MARSH.–CABOT–DANVILLE
TOPOGRAPHIC MAP

CONTRACT 2-67 DATE OF PHOTOGRAPHY: 5/13/67 5/29/67
SHEET 39 OF 44 SHEETS

266

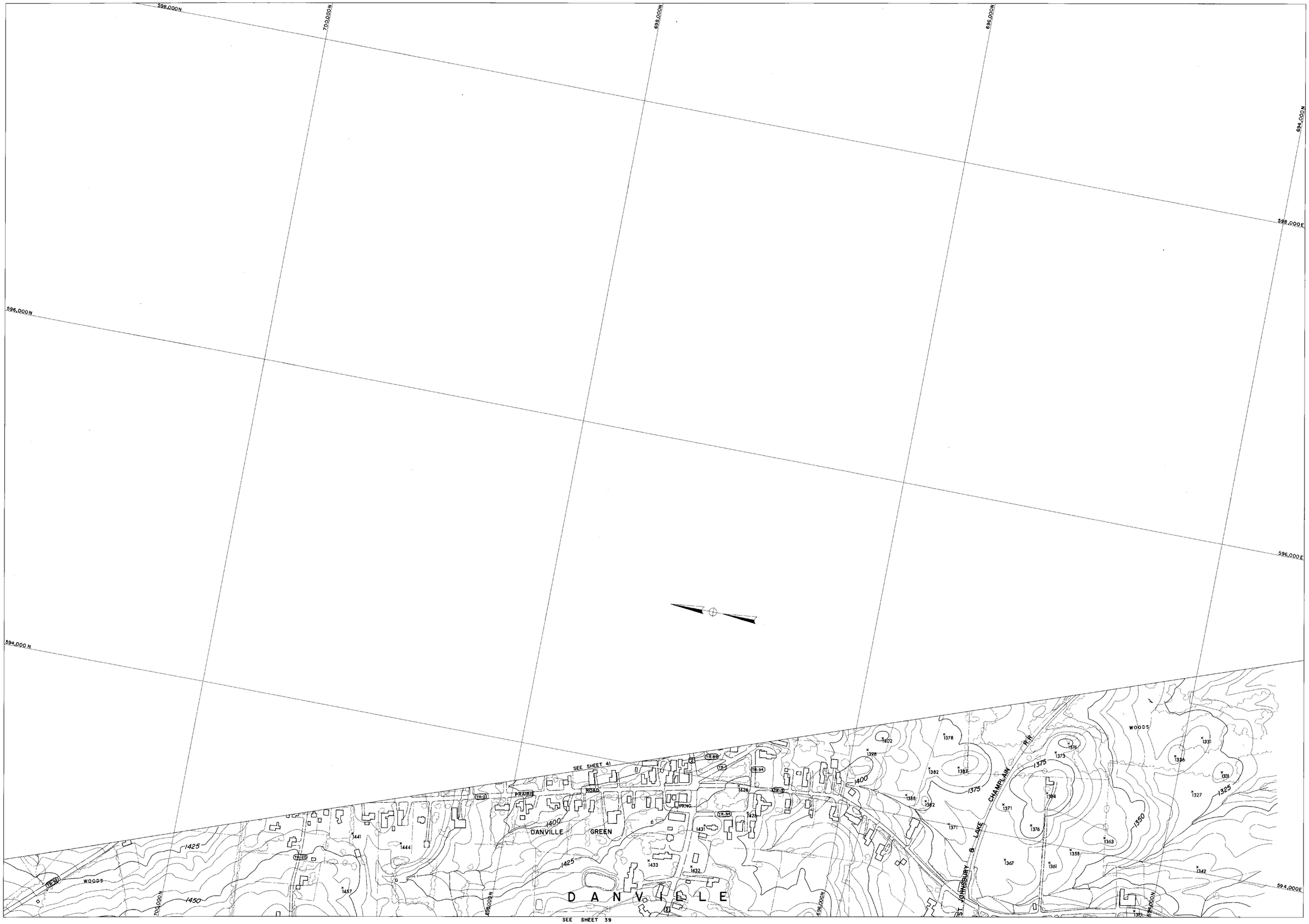

COMPILED BY PHOTOGRAMETRIC METHODS

MOORE SURVEY & MAPPING CORP.

CONTROL BY VT. GEODETIC SURVEY, U.S.C.&G.S. & M.S.&M. CORP.

Scale: 1 : 2400

200 0 200 400 600 800 feet

CONTOUR INTERVAL 5'

DATUM: MEAN SEA LEVEL 1929

2000' GRID BASED ON VERMONT STATE PLANE COORDINATE SYSTEM

TRANSVERSE MERCATOR PROJECTION

THE STATE OF VERMONT
DEPARTMENT OF HIGHWAYS
MONTPELIER-E. MONTPELIER-BERLIN
PLAIN.-MARSH.-CABOT-DANVILLE
TOPOGRAPHIC MAP

CONTRACT 2-67 DATE OF PHOTOGRAPHY: 5/13/67 5/29/67

SHEET 40 OF 44 SHEETS

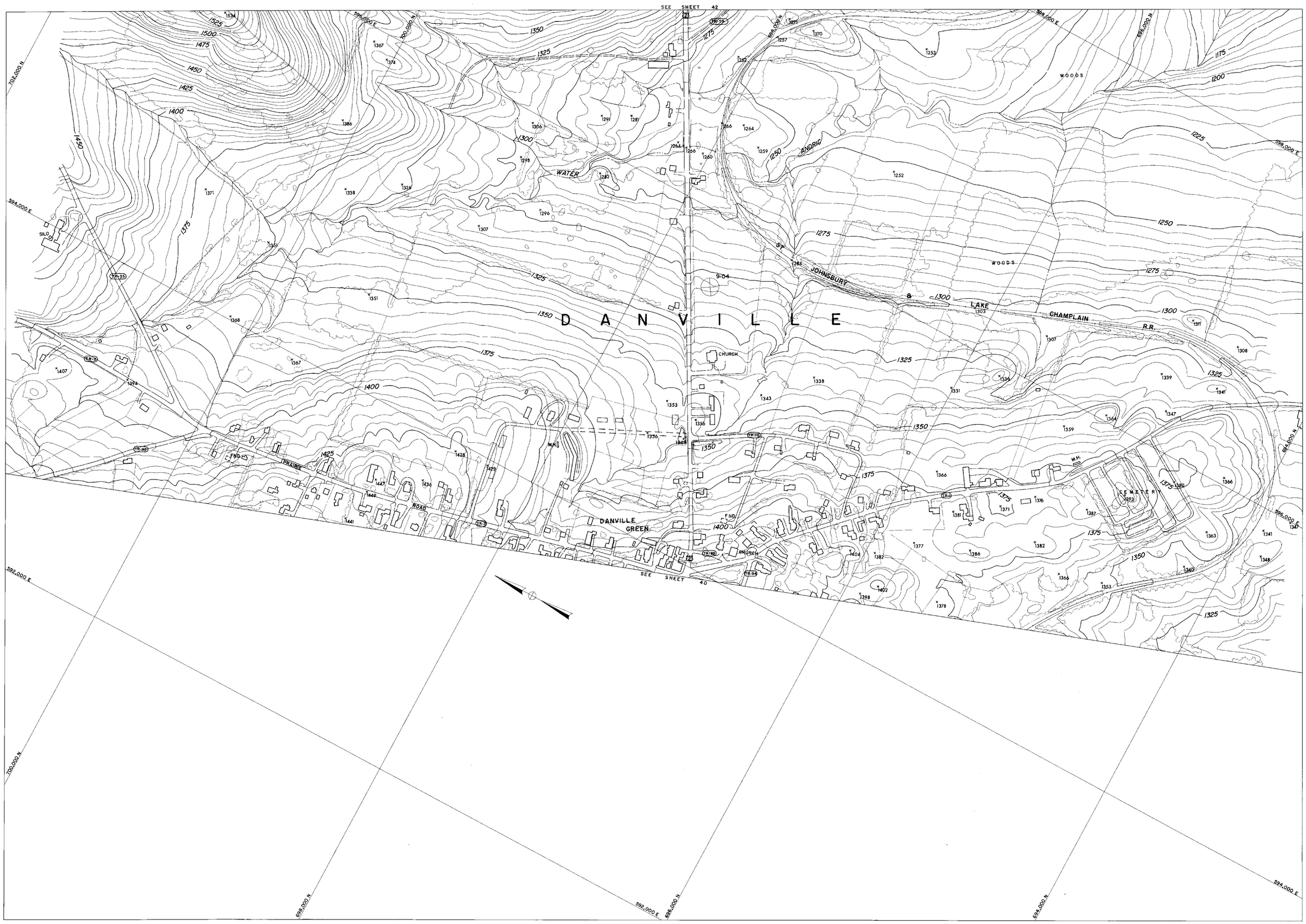

COMPILED BY PHOTOGRAMETRIC METHODS
MOORE SURVEY & MAPPING CORP.
CONTROL BY VT. GEODETIC SURVEY, U.S.C.&G.S. & M.S.&M. CORP.

Scale: 1 : 2400
200 0 200 400 600 800 feet
CONTOUR INTERVAL 5'
DATUM: MEAN SEA LEVEL 1929
2000' GRID BASED ON VERMONT STATE PLANE COORDINATE SYSTEM
TRANSVERSE MERCATOR PROJECTION

THE STATE OF VERMONT
DEPARTMENT OF HIGHWAYS
MONTPELIER-E. MONTPELIER-BERLIN
PLAIN.-MARSH.-CABOT-DANVILLE
TOPOGRAPHIC MAP

CONTRACT 2-67 DATE OF PHOTOGRAPHY: 5/13/67 5/29/67
SHEET 41 OF 44 SHEETS

266

SEE SHEET 43

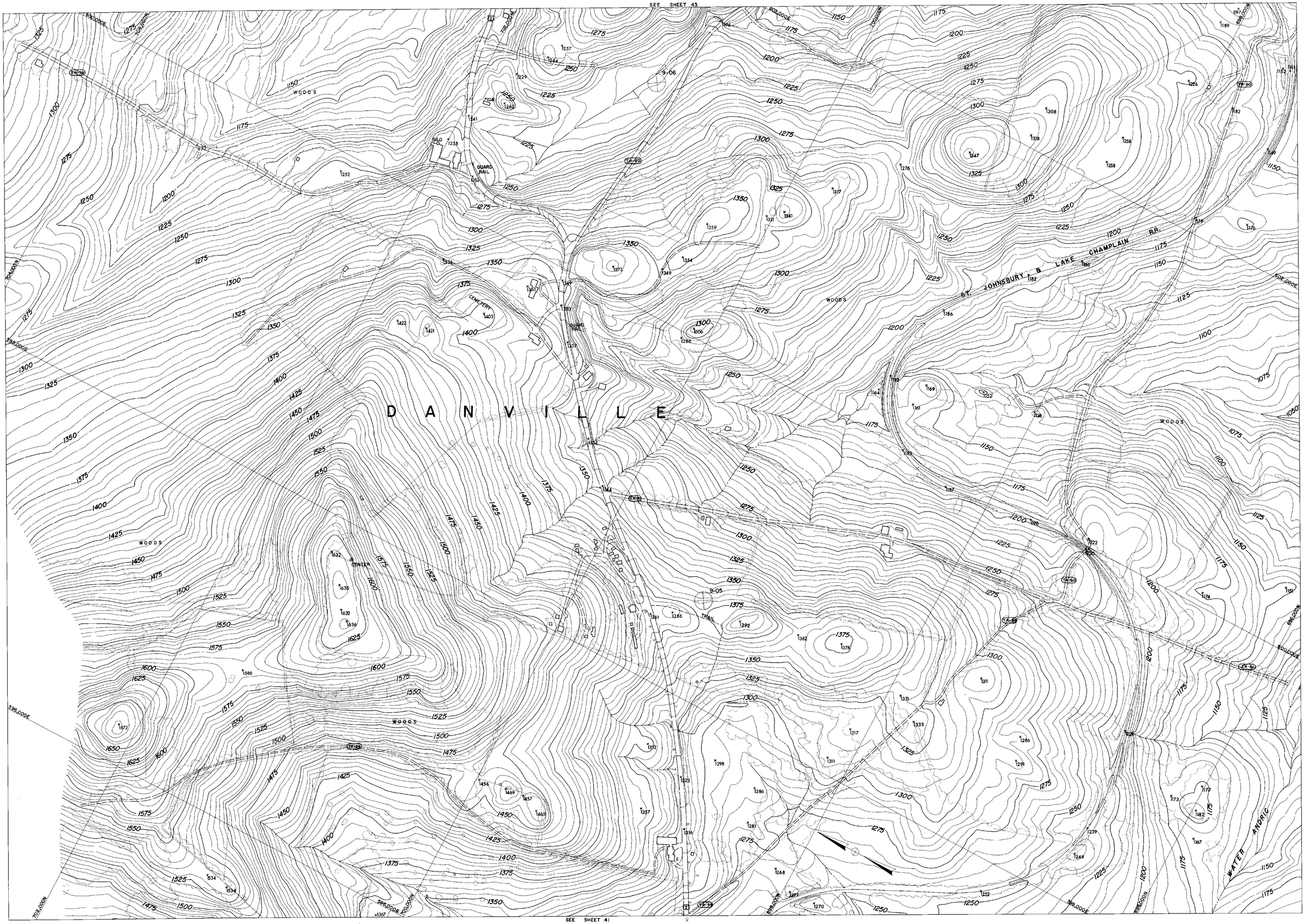

SEE SHEET 41

COMPILED BY PHOTOGRAMETRIC METHODS

MOORE SURVEY & MAPPING CORP.

CONTROL BY VT. GEODETIC SURVEY, U.S.C.&G.S. & M.S.&M. CORP.

Scale: 1 : 2400

200 0 200 400 600 800 feet

CONTOUR INTERVAL 5'

DATUM: MEAN SEA LEVEL 1929

2000' GRID BASED ON VERMONT STATE PLANE COORDINATE SYSTEM
TRANSVERSE MERCATOR PROJECTION

THE STATE OF VERMONT
DEPARTMENT OF HIGHWAYS
MONTPELIER–E. MONTPELIER–BERLIN
PLAIN.–MARSH.–CABOT–DANVILLE
TOPOGRAPHIC MAP

CONTRACT 2-67 DATE OF PHOTOGRAPHY: 5/13/67 5/29/67

SHEET 42 OF 44 SHEETS

266

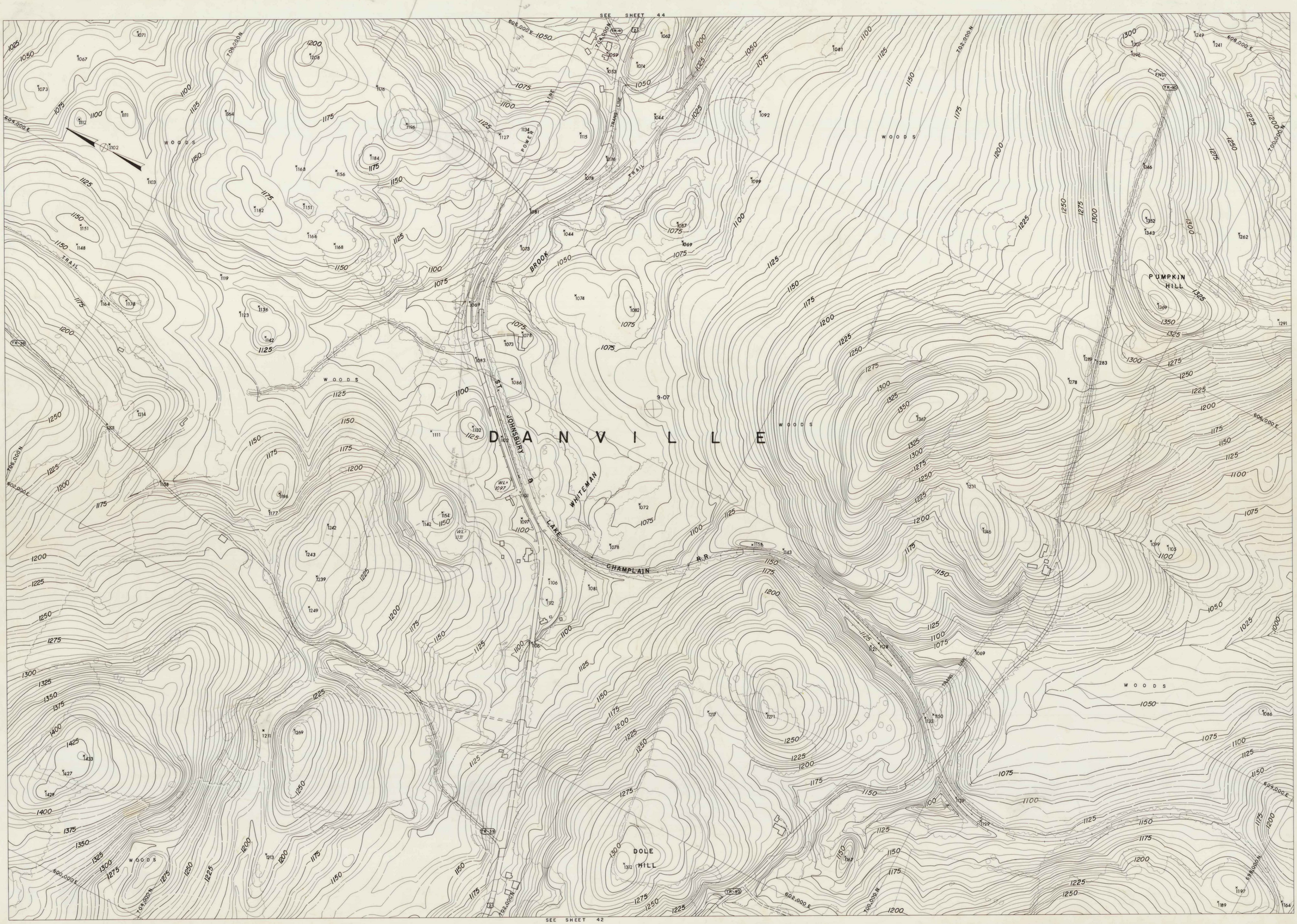

COMPILED BY PHOTOGRAMETRIC METHODS
MOORE SURVEY & MAPPING CORP.
CONTROL BY VT. GEODETIC SURVEY, U.S.C.&G.S. & M.S.&M. CORP.

Scale: 1 : 2400
200 0 200 400 600 800 feet
CONTOUR INTERVAL 5'
DATUM: MEAN SEA LEVEL 1929
2000' GRID BASED ON VERMONT STATE PLANE COORDINATE SYSTEM
TRANSVERSE MERCATOR PROJECTION

THE STATE OF VERMONT
DEPARTMENT OF HIGHWAYS
MONTPELIER–E. MONTPELIER–BERLIN
PLAIN.–MARSH.–CABOT–DANVILLE
TOPOGRAPHIC MAP
CONTRACT 2-67 DATE OF PHOTOGRAPHY: 5/13/67 5/29/67
SHEET 43 OF 44 SHEETS

266

D A N V I L L E

SEE SHEET 43

COMPILED BY PHOTOGRAMETRIC METHODS

MOORE SURVEY & MAPPING CORP.

CONTROL BY VT. GEODETIC SURVEY, U.S.C.&G.S. & M.S.&M. CORP.

Scale: 1 : 2400

200 0 200 400 600 800 feet

CONTOUR INTERVAL 5'

DATUM: MEAN SEA LEVEL 1929

2000' GRID BASED ON VERMONT STATE PLANE COORDINATE SYSTEM

TRANSVERSE MERCATOR PROJECTION

THE STATE OF VERMONT
DEPARTMENT OF HIGHWAYS
MONTPELIER-E. MONTPELIER-BERLIN
PLAIN.-MARSH.-CABOT-DANVILLE
TOPOGRAPHIC MAP

CONTRACT 2-67 DATE OF PHOTOGRAPHY: 5/13/67 5/29/67

SHEET 44 OF 44 SHEETS

266

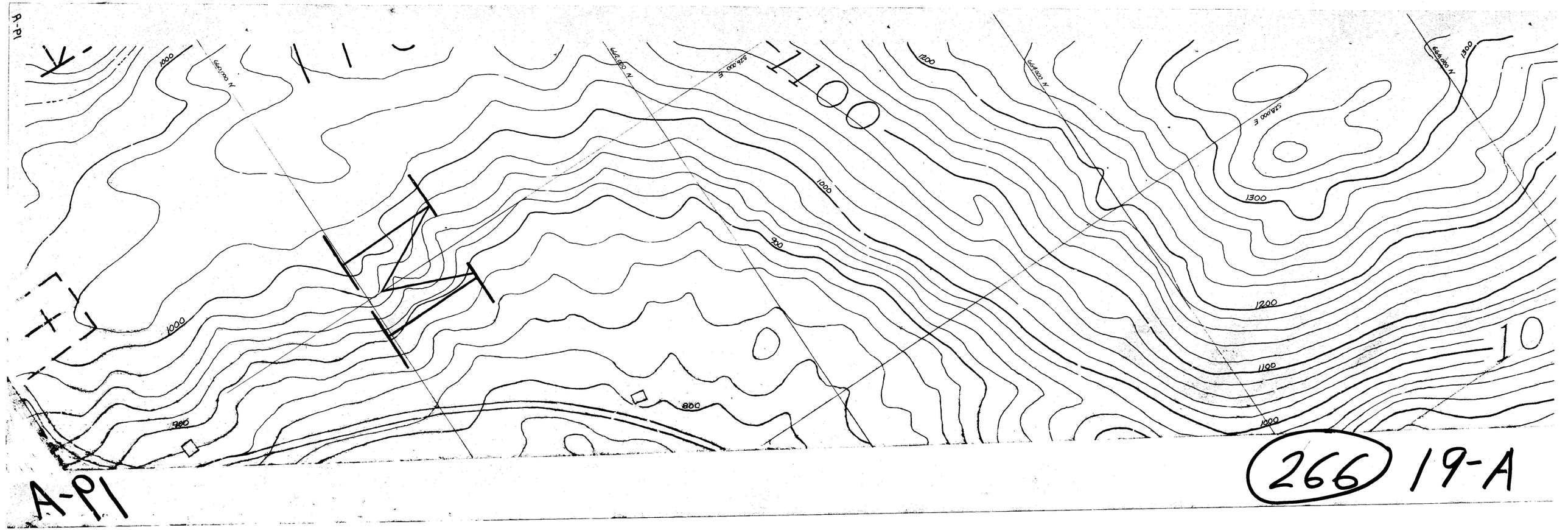
A-P1
1000
1100
1200
1300
900
800
10
266
19-A



(266) 20-A

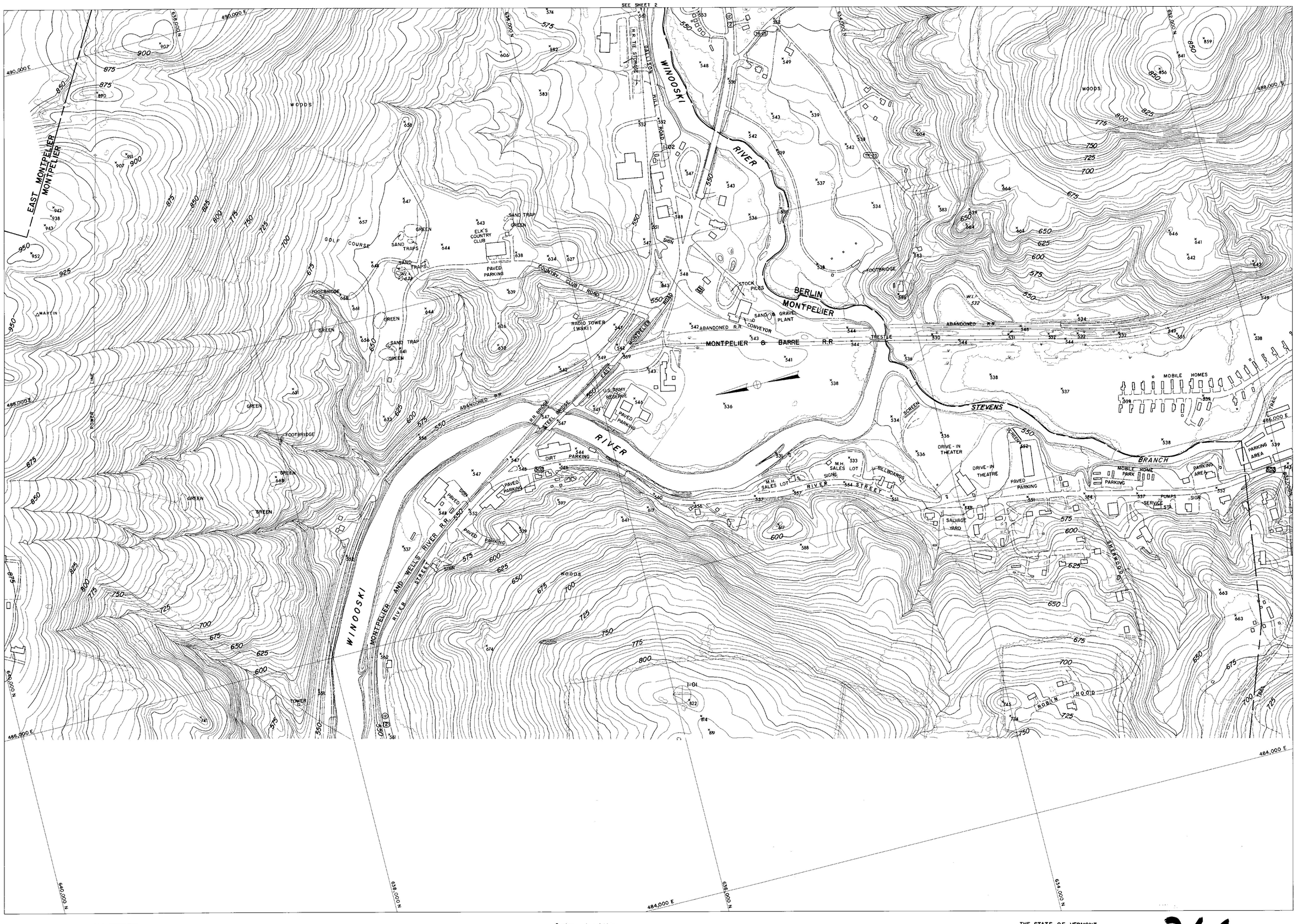

COMPILED BY PHOTOGRAMETRIC METHODS

MOORE SURVEY & MAPPING CORP.

CONTROL BY VT. GEODETIC SURVEY, U.S.C.&G.S. & M.S.&M. CORP.

Scale: 1 : 2400

200 0 200 400 600 800 feet

CONTOUR INTERVAL 5'

DATUM: MEAN SEA LEVEL 1929

2000' GRID BASED ON VERMONT STATE PLANE COORDINATE SYSTEM

TRANSVERSE MERCATOR PROJECTION

THE STATE OF VERMONT
DEPARTMENT OF HIGHWAYS
MONTPELIER–E. MONTPELIER–BERLIN
PLAIN.–MARSH.–CABOT–DANVILLE
TOPOGRAPHIC MAP

CONTRACT 2-67 DATE OF PHOTOGRAPHY: 5/13/67 5/29/67

SHEET 1 OF 44 SHEETS

266

MIDDLEBURY

Spring Map Photogrammetry

1" = 200'

"JPL"

1 of 3

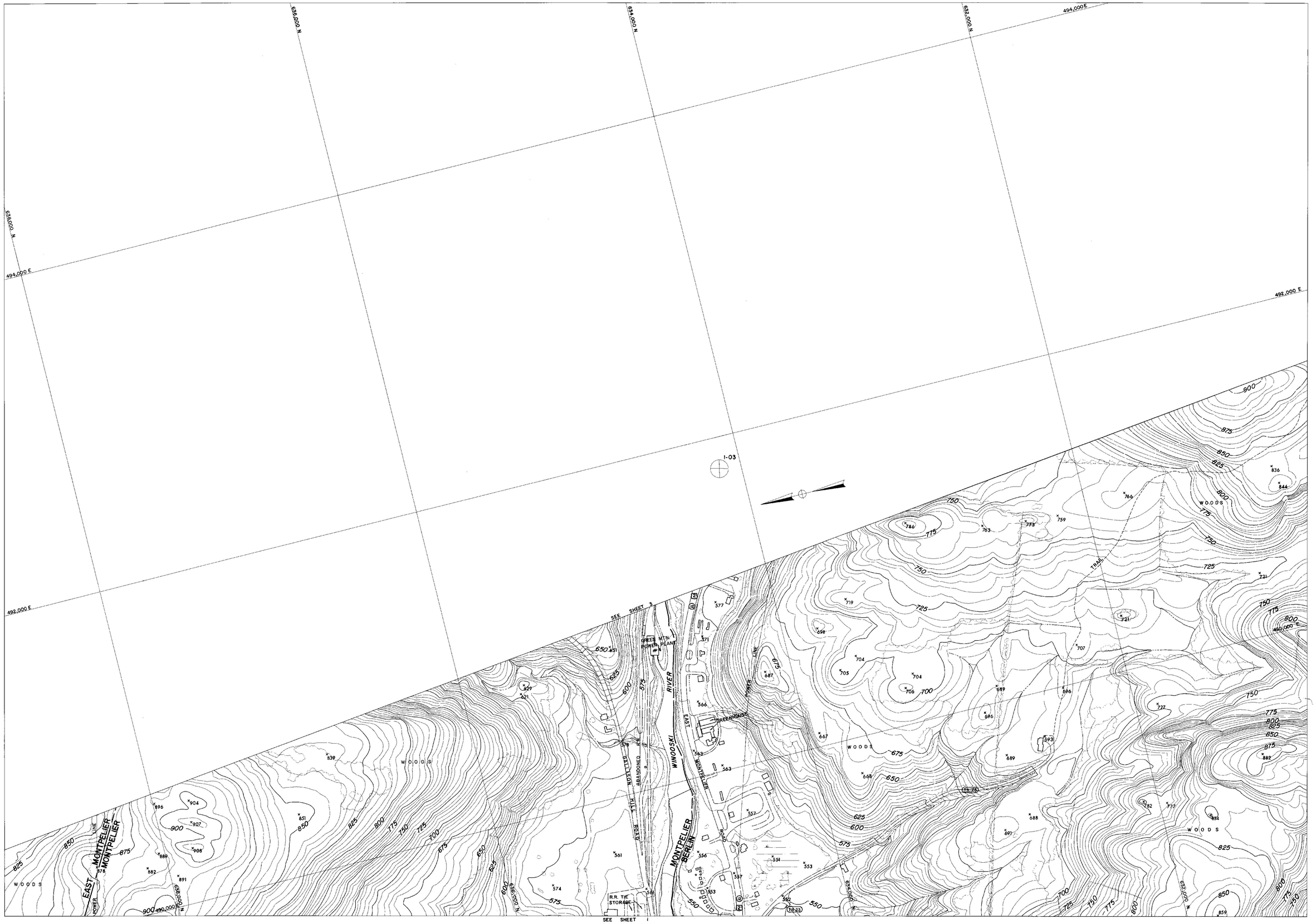

COMPILED BY PHOTOGRAMETRIC METHODS

MOORE SURVEY & MAPPING CORP.

CONTROL BY VT. GEODETIC SURVEY, U.S.C.&G.S. & M.S.&M. CORP.

Scale: 1 : 2400

200 0 200 400 600 800 feet

CONTOUR INTERVAL 5'

DATUM: MEAN SEA LEVEL 1929

2000' GRID BASED ON VERMONT STATE PLANE COORDINATE SYSTEM

TRANSVERSE MERCATOR PROJECTION

THE STATE OF VERMONT
DEPARTMENT OF HIGHWAYS
MONTPELIER–E. MONTPELIER–BERLIN
PLAIN.–MARSH.–CABOT–DANVILLE
TOPOGRAPHIC MAP

CONTRACT 2-67 DATE OF PHOTOGRAPHY: 5/13/67 5/29/67

SHEET 2 OF 44 SHEETS

266

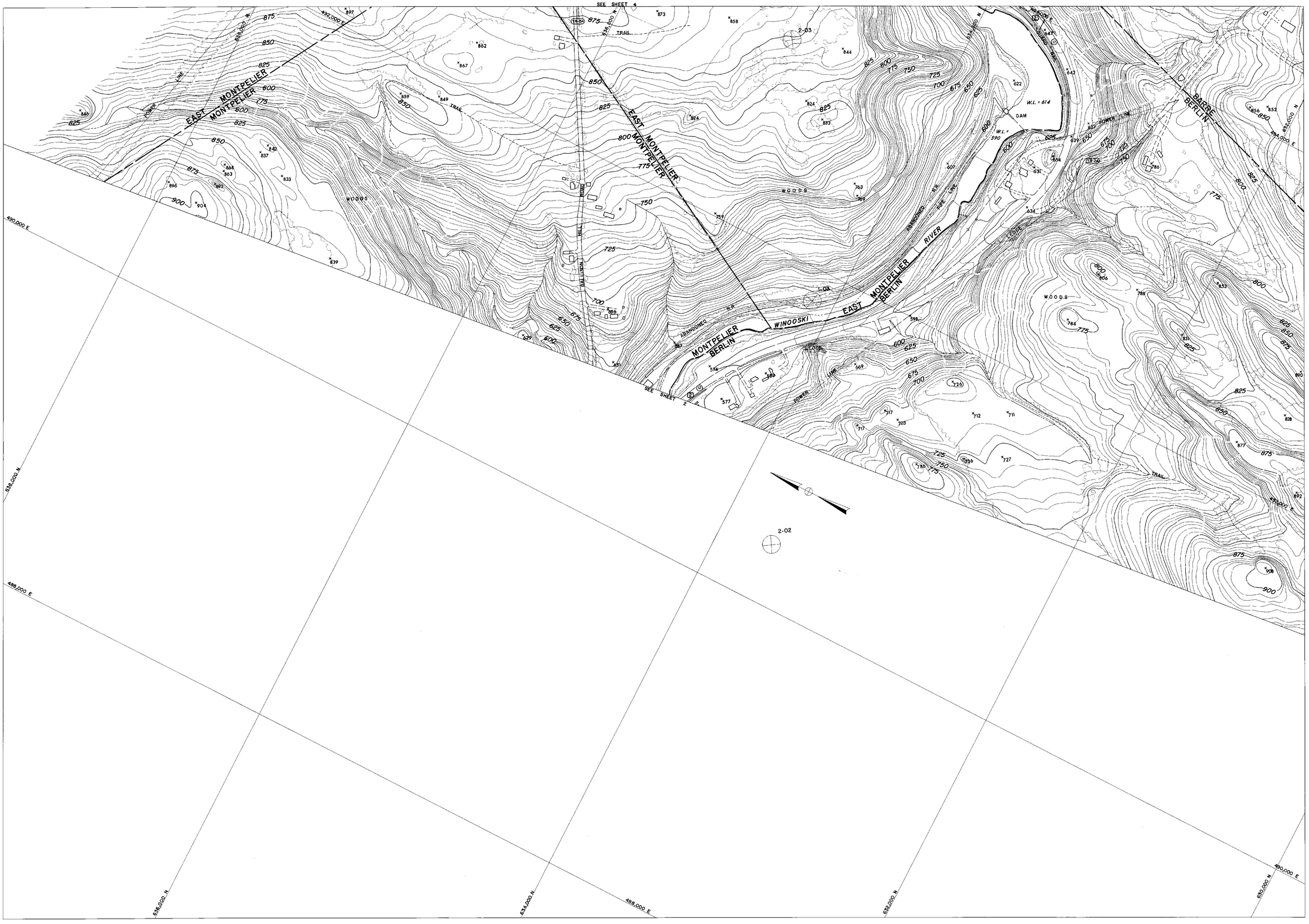

COMPILED BY PHOTOGRAMETRIC METHODS

MOORE SURVEY & MAPPING CORP.

CONTROL BY VT. GEODETIC SURVEY, U.S.C.&G.S. & M.S.&M. CORP.

Scale: 1 : 2400

200 0 200 400 600 800 feet

CONTOUR INTERVAL 5'

DATUM: MEAN SEA LEVEL 1929

2000' GRID BASED ON VERMONT STATE PLANE COORDINATE SYSTEM

TRANSVERSE MERCATOR PROJECTION

THE STATE OF VERMONT
DEPARTMENT OF HIGHWAYS
MONTPELIER – E. MONTPELIER – BERLIN
PLAIN. – MARSH. – CABOT – DANVILLE
TOPOGRAPHIC MAP

CONTRACT 2-67 DATE OF PHOTOGRAPHY: 5/13/67 5/29/67

SHEET 3 OF 44 SHEETS

266

SEE SHEET 5

SEE SHEET 3

COMPILED BY PHOTOGRAMETRIC METHODS

MOORE SURVEY & MAPPING CORP.

CONTROL BY VT. GEODETIC SURVEY, U.S.C.&G.S. & M.S.&M. CORP.

Scale: 1 : 2400

200 0 200 400 600 800 (ft)

CONTOUR INTERVAL 5'

DATUM: MEAN SEA LEVEL 1929

2000' GRID BASED ON VERMONT STATE PLANE COORDINATE SYSTEM

TRANSVERSE MERCATOR PROJECTION

THE STATE OF VERMONT

DEPARTMENT OF HIGHWAYS

MONTPELIER–E. MONTPELIER–BERLIN

PLAIN.–MARSH.–CABOT–DANVILLE

TOPOGRAPHIC MAP

CONTRACT 2-67 DATE OF PHOTOGRAPHY: 5/13/67 5/29/67

SHEET 4 OF 44 SHEETS

266

SEE SHEET 6

SEE SHEET 11

EAST MONTPELIER

BENNETT BROOK

WINOOSKI RIVER

WINOOSKI

ABANDONED R.R. GRADE

ABANDONED ROAD

PIONEER LINE

WOODS

LEDGE

SALVAGE YARD

2-06

2-05

SEE SHEET 4

COMPILED BY PHOTOGRAMETRIC METHODS

MOORE SURVEY & MAPPING CORP.

CONTROL BY VT. GEODETIC SURVEY, U.S.C.&G.S. & M.S.&M. CORP.

Scale: 1 : 2400

200 0 200 400 600 800 feet

CONTOUR INTERVAL 5'

DATUM: MEAN SEA LEVEL 1929

2000' GRID BASED ON VERMONT STATE PLANE COORDINATE SYSTEM

TRANSVERSE MERCATOR PROJECTION

THE STATE OF VERMONT
DEPARTMENT OF HIGHWAYS
MONTPELIER–E. MONTPELIER–BERLIN
PLAIN.–MARSH.–CABOT–DANVILLE
TOPOGRAPHIC MAP

CONTRACT 2-67 DATE OF PHOTOGRAPHY: 5/13/67 5/29/67

SHEET 5 OF 44 SHEETS

266

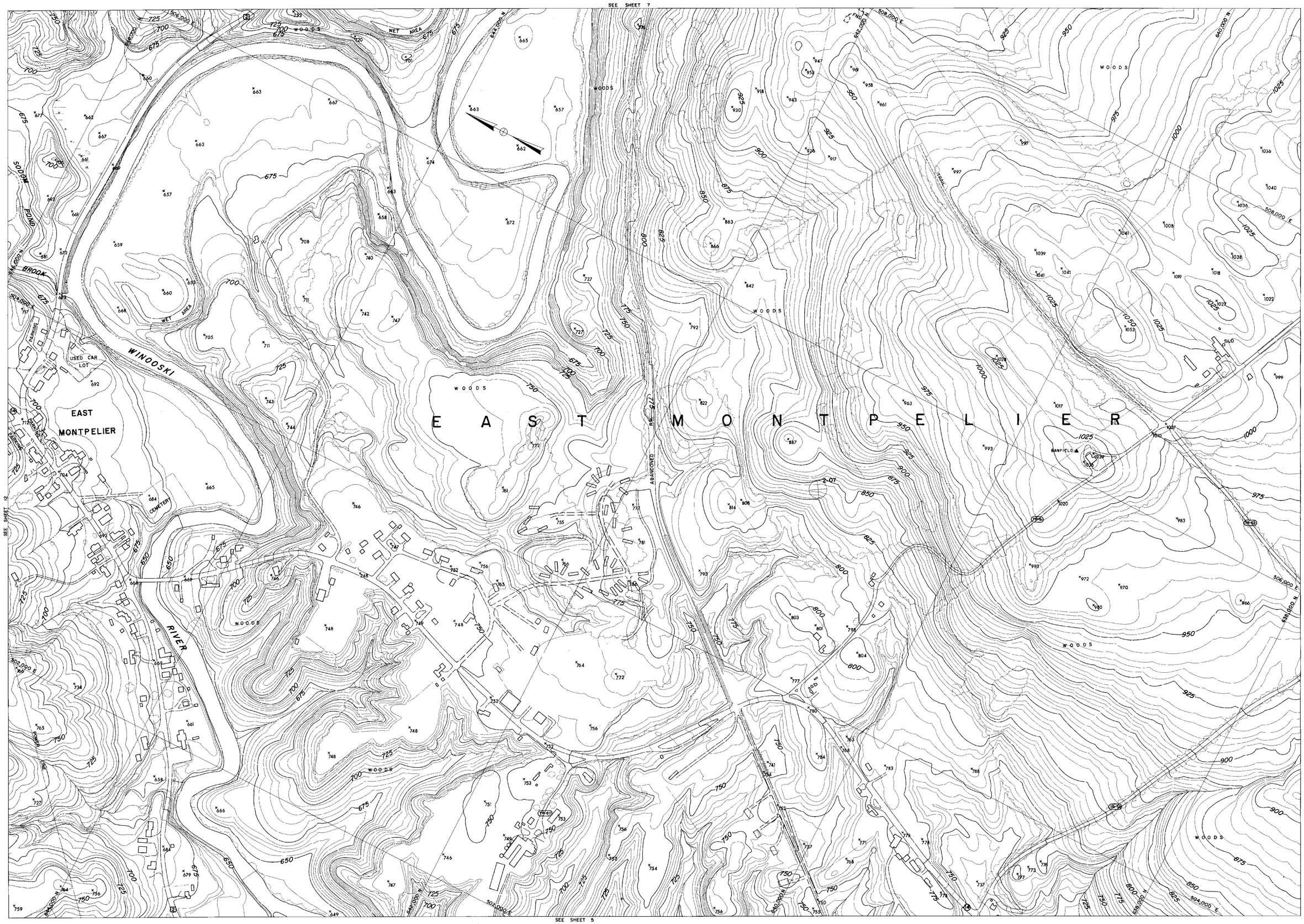

COMPILED BY PHOTOGRAMETRIC METHODS

MOORE SURVEY & MAPPING CORP.

CONTROL BY VT. GEODETIC SURVEY, U.S.C.&G.S. & M.S.&M. CORP.

Scale: 1 : 2400

200 0 200 400 600 800 feet

CONTOUR INTERVAL 5'

DATUM: MEAN SEA LEVEL 1929

2000' GRID BASED ON VERMONT STATE PLANE COORDINATE SYSTEM

TRANSVERSE MERCATOR PROJECTION

THE STATE OF VERMONT
DEPARTMENT OF HIGHWAYS
MONTPELIER–E. MONTPELIER–BERLIN
PLAIN.–MARSH.–CABOT–DANVILLE
TOPOGRAPHIC MAP

CONTRACT 2-67 DATE OF PHOTOGRAPHY: 5/13/67 5/29/67

SHEET 6 OF 44 SHEETS

266

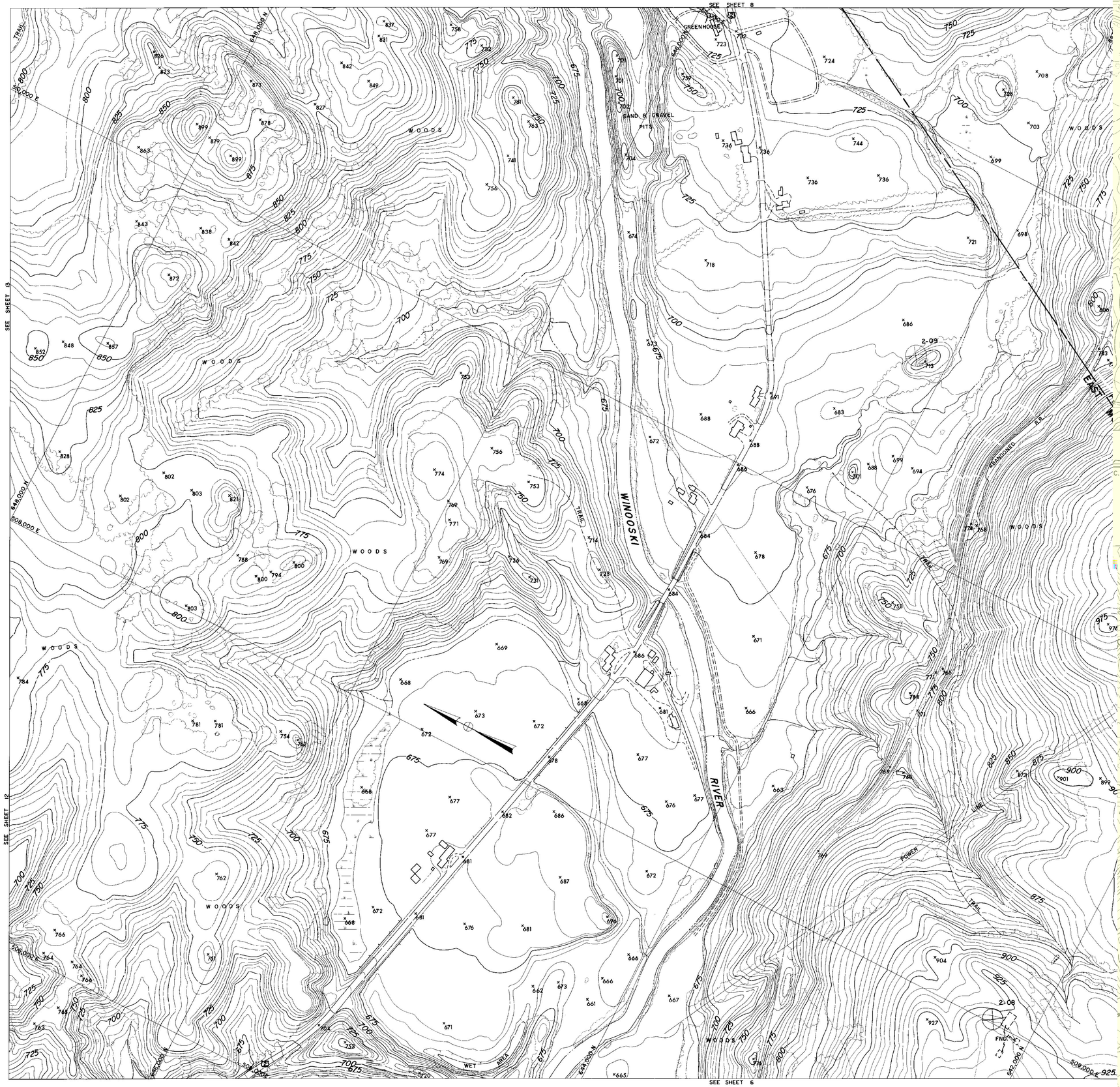

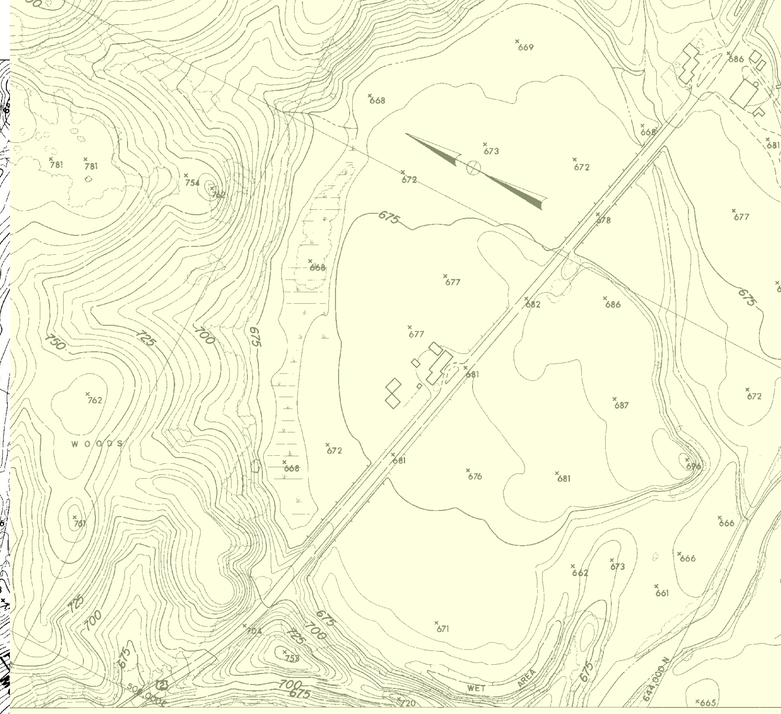

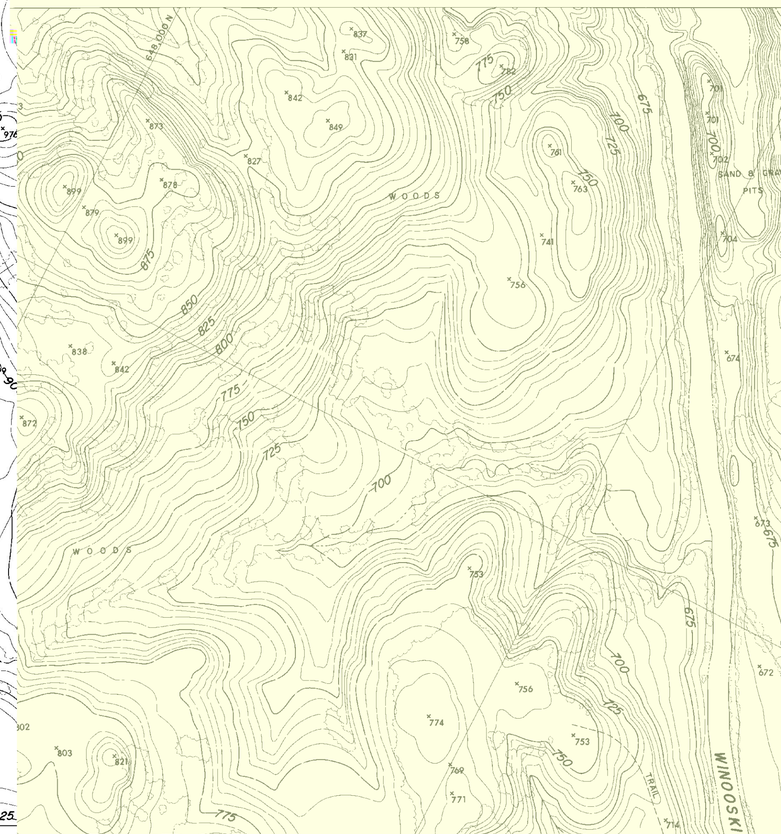

COMPILED BY PHOTOGRAMETRIC METHODS
MOORE SURVEY & MAPPING CORP.
CONTROL BY VT. GEODETIC SURVEY, U.S.C.&G.S. & M.S.B.M. CORP.

Scale: 1 : 2400
200 0 200 400 600 800 feet
CONTOUR INTERVAL 5'
DATUM: MEAN SEA LEVEL 1929
2000' GRID BASED ON VERMONT STATE PLANE COORDINATE SYSTEM
TRANSVERSE MERCATOR PROJECTION



COMPILED BY PHOTOGRAMETRIC METHODS

MOORE SURVEY & MAPPING CORP.

CONTROL BY VT. GEODETIC SURVEY, U.S.C.&G.S. & M.S.&M. CORP.

Scale: 1 : 2400

200 0 200 400 600 800 feet

CONTOUR INTERVAL 5'
DATUM: MEAN SEA LEVEL 1929
2000' GRID BASED ON VERMONT STATE PLANE COORDINATE SYSTEM
TRANSVERSE MERCATOR PROJECTION

THE STATE OF VERMONT
DEPARTMENT OF HIGHWAYS
MONTPELIER–E. MONTPELIER–BERLIN
PLAIN.–MARSH.–CABOT–DANVILLE
TOPOGRAPHIC MAP

CONTRACT 2-67 DATE OF PHOTOGRAPHY: 5/13/67 5/29/67
SHEET 8 OF 44 SHEETS

266

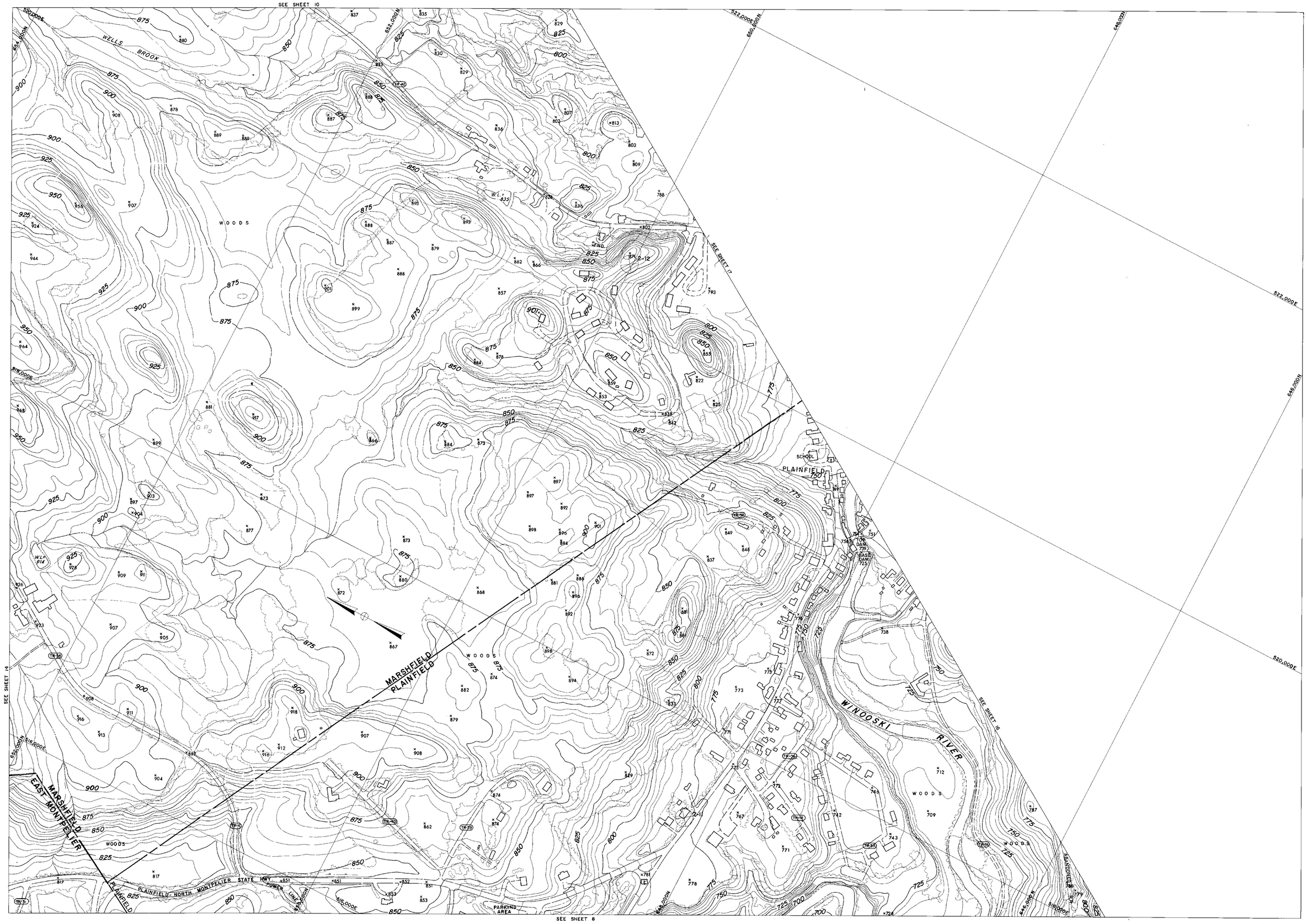

SEE SHEET 8

COMPILED BY PHOTOGRAMETRIC METHODS

MOORE SURVEY & MAPPING CORP.

CONTROL BY VT. GEODETIC SURVEY, U.S.C.&G.S. & M.S.&M. CORP.

Scale: 1 : 2400

200 0 200 400 600 800 feet

CONTOUR INTERVAL 5'

DATUM: MEAN SEA LEVEL 1929

2000' GRID BASED ON VERMONT STATE PLANE COORDINATE SYSTEM

TRANSVERSE MERCATOR PROJECTION

THE STATE OF VERMONT
DEPARTMENT OF HIGHWAYS
MONTPELIER–E. MONTPELIER–BERLIN
PLAIN.–MARSH.–CABOT–DANVILLE
TOPOGRAPHIC MAP

CONTRACT 2-67 DATE OF PHOTOGRAPHY: 5/13/67 5/29/67

SHEET 9 OF 44 SHEETS

266

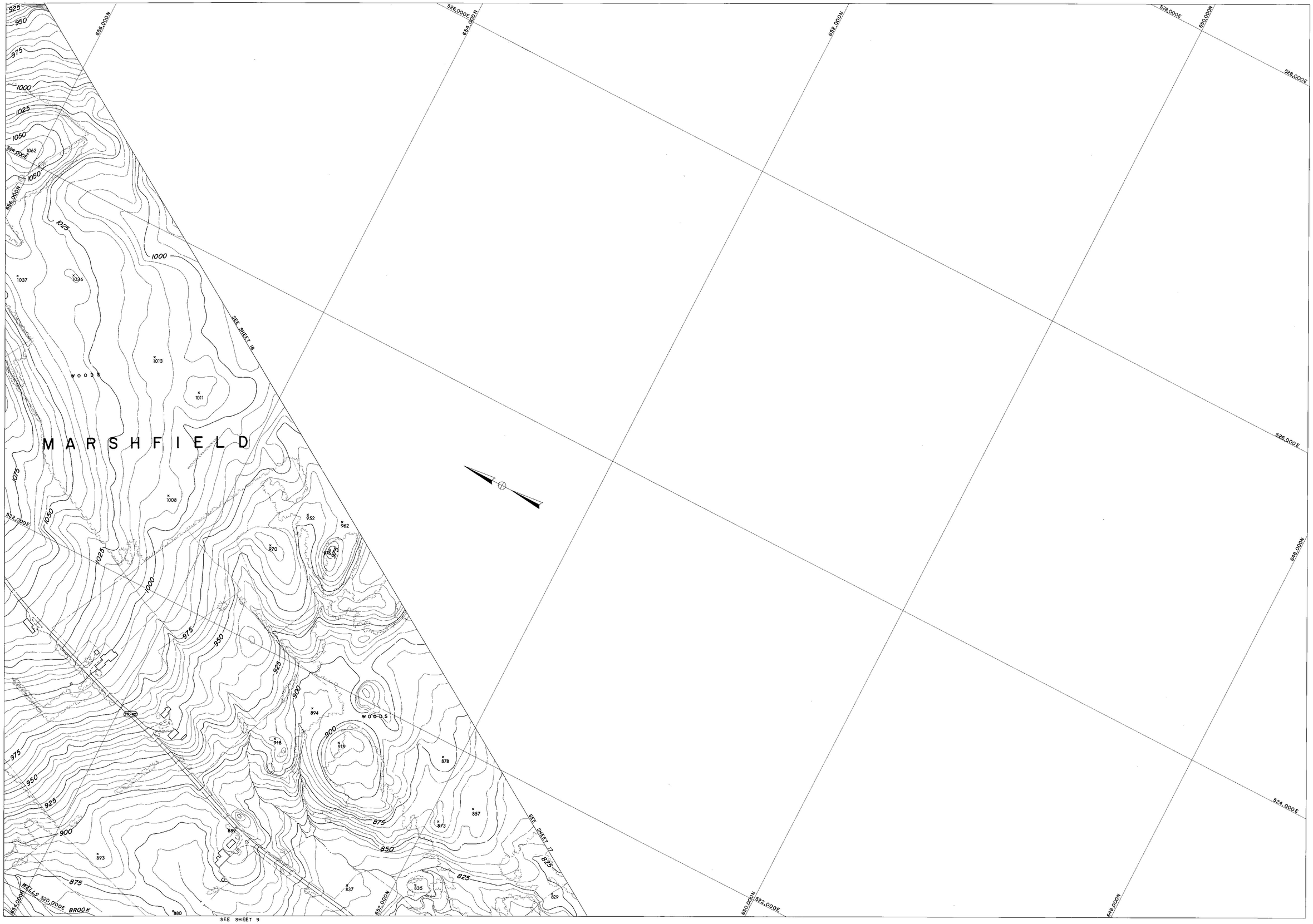

COMPILED BY PHOTOGRAMETRIC METHODS

MOORE SURVEY & MAPPING CORP.

CONTROL BY VT. GEODETIC SURVEY, U.S.C.&G.S. & M.S.&M. CORP.

Scale: 1 : 2400

200 0 200 400 600 800 feet

CONTOUR INTERVAL 5'

DATUM: MEAN SEA LEVEL 1929

2000' GRID BASED ON VERMONT STATE PLANE COORDINATE SYSTEM

TRANSVERSE MERCATOR PROJECTION

THE STATE OF VERMONT
DEPARTMENT OF HIGHWAYS
MONTPELIER--E. MONTPELIER-BERLIN
PLAIN.-MARSH.-CABOT-DANVILLE
TOPOGRAPHIC MAP

CONTRACT 2-67 DATE OF PHOTOGRAPHY: 5/13/67 5/29/67

SHEET 10 OF 44 SHEETS

266

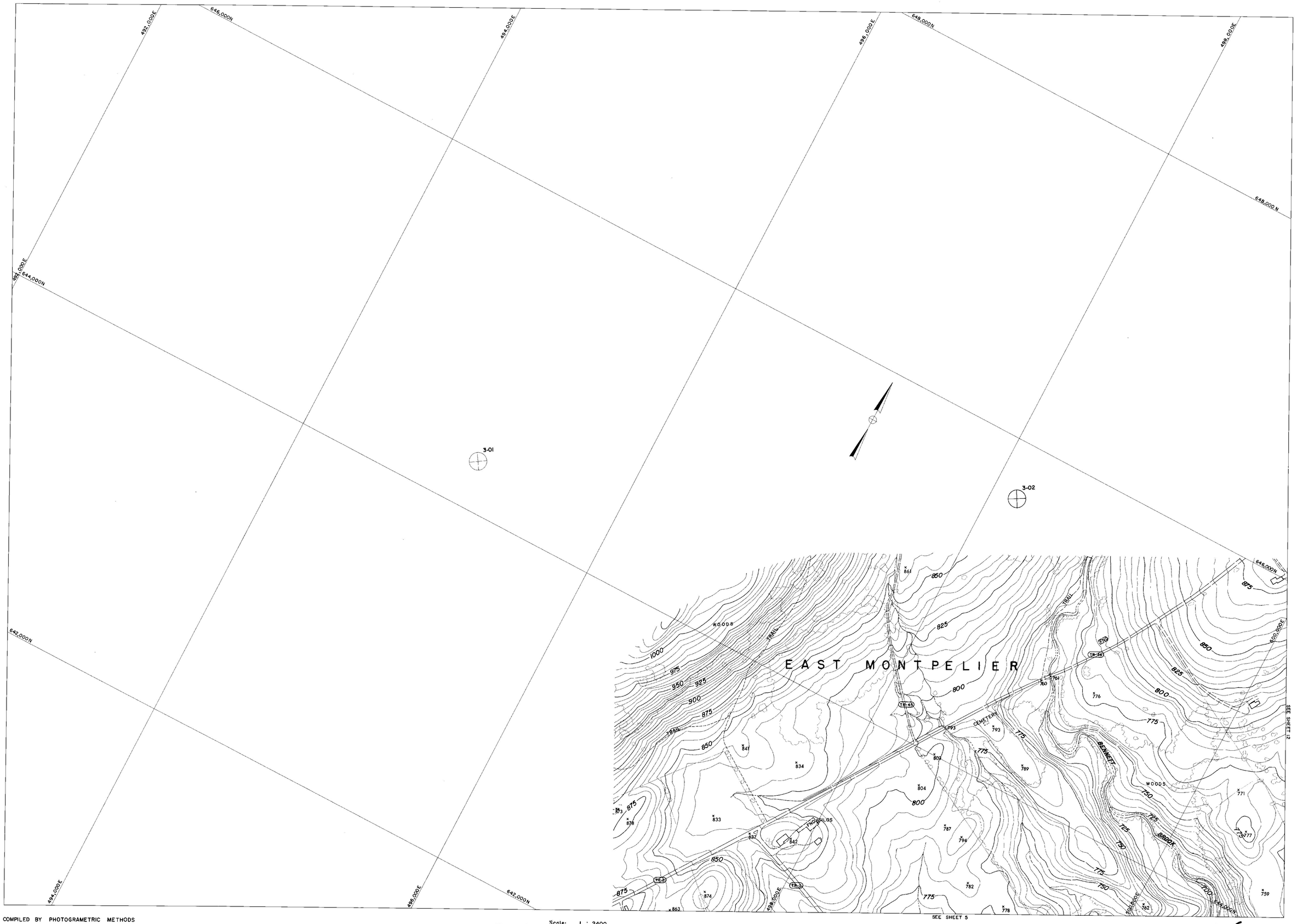

COMPILED BY PHOTOGRAMETRIC METHODS
MOORE SURVEY & MAPPING CORP.
CONTROL BY VT. GEODETIC SURVEY, U.S.C.&G.S. & M.S.&M. CORP.

Scale: 1 : 2400
200 0 200 400 600 800 feet
CONTOUR INTERVAL 5'
DATUM: MEAN SEA LEVEL 1929
2000' GRID BASED ON VERMONT STATE PLANE COORDINATE SYSTEM
TRANSVERSE MERCATOR PROJECTION

THE STATE OF VERMONT
DEPARTMENT OF HIGHWAYS
MONTPELIER–E. MONTPELIER–BERLIN
PLAIN.–MARSH.–CABOT–DANVILLE
TOPOGRAPHIC MAP

CONTRACT 2-67 DATE OF PHOTOGRAPHY: 5/13/67 5/29/67
SHEET 11 OF 44 SHEETS

266

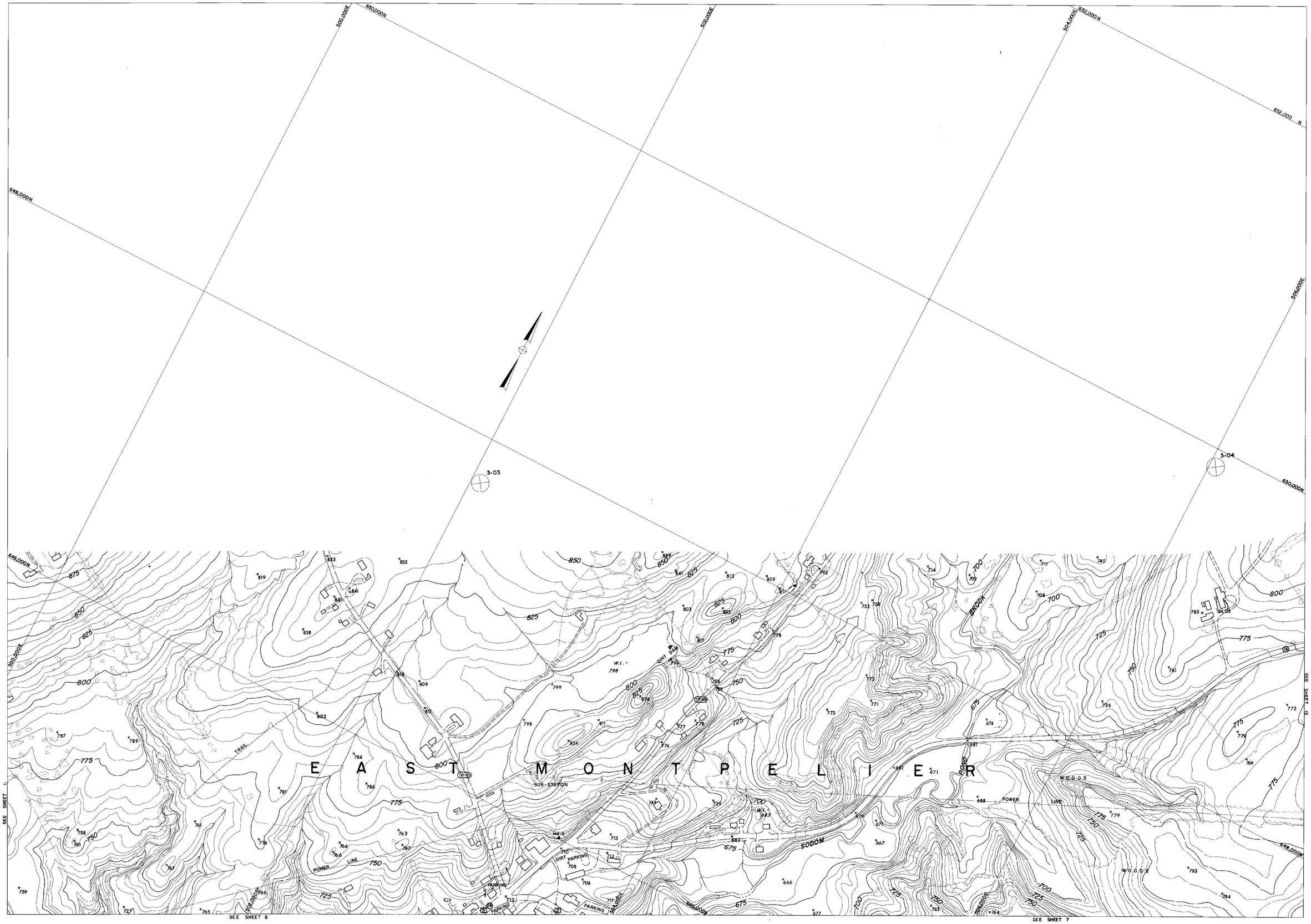

COMPILED BY PHOTOGRAMETRIC METHODS

MOORE SURVEY & MAPPING CORP.

CONTROL BY VT. GEODETIC SURVEY, U.S.C.&G.S. & M.S.B.M. CORP.

Scale: 1 : 2400

200 0 200 400 600 800 feet

CONTOUR INTERVAL 5'

DATUM: MEAN SEA LEVEL 1929

2000' GRID BASED ON VERMONT STATE PLANE COORDINATE SYSTEM

TRANSVERSE MERCATOR PROJECTION

THE STATE OF VERMONT
DEPARTMENT OF HIGHWAYS
MONTPELIER–E. MONTPELIER–BERLIN
PLAIN.–MARSH.–CABOT–DANVILLE
TOPOGRAPHIC MAP

CONTRACT 2-67 DATE OF PHOTOGRAPHY: 5/13/67 5/29/67

SHEET 12 OF 44 SHEETS

266

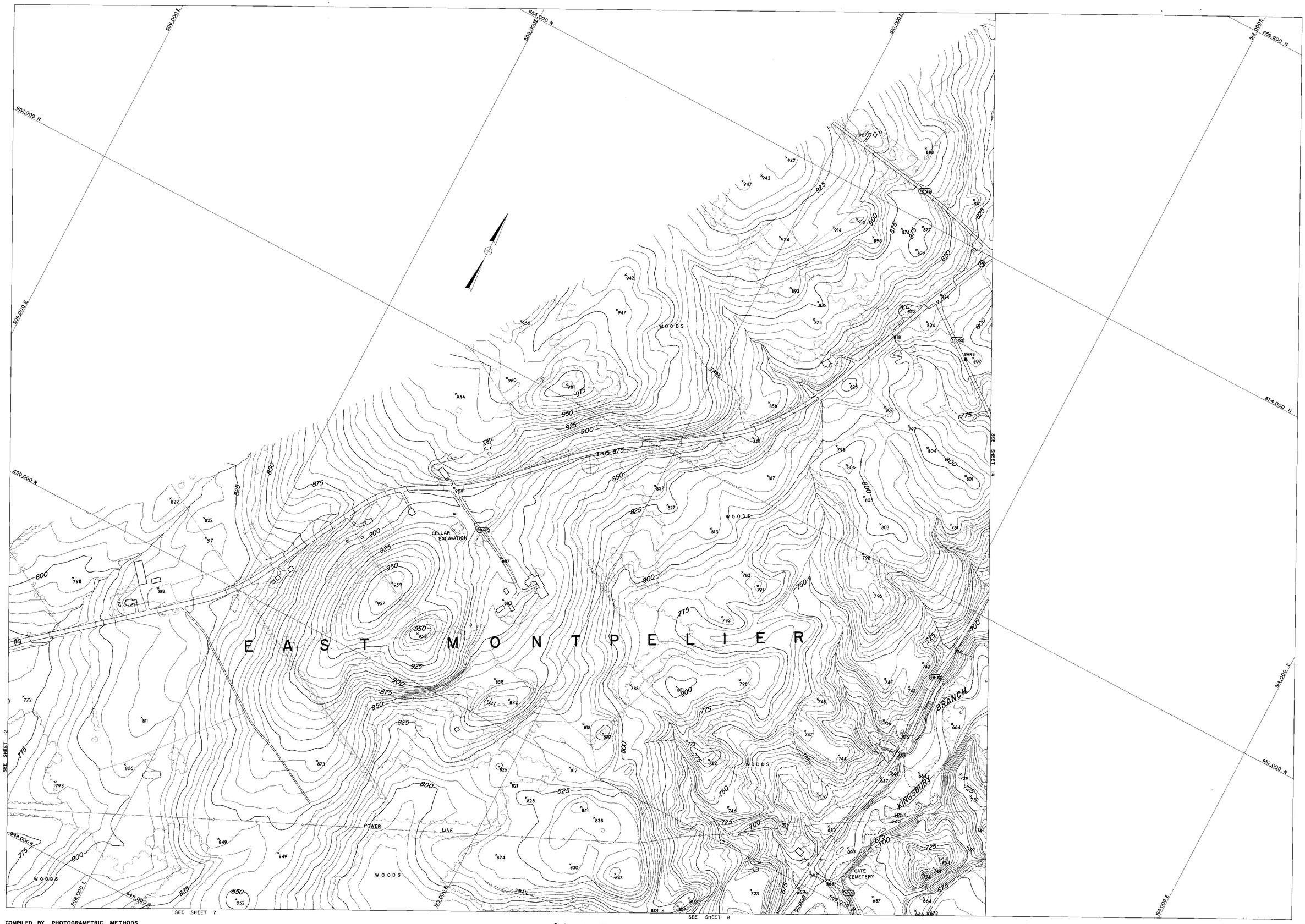

COMPILED BY PHOTOGRAMETRIC METHODS

MOORE SURVEY & MAPPING CORP.

CONTROL BY VT. GEODETIC SURVEY, U.S.C.&G.S. & M.S.&M. CORP.

Scale: 1 : 2400

200 0 200 400 600 800 feet

CONTOUR INTERVAL 5'

DATUM: MEAN SEA LEVEL 1929

2000' GRID BASED ON VERMONT STATE PLANE COORDINATE SYSTEM

TRANSVERSE MERCATOR PROJECTION

THE STATE OF VERMONT
DEPARTMENT OF HIGHWAYS
MONTPELIER-E. MONTPELIER-BERLIN
PLAIN.-MARSH.-CABOT-DANVILLE
TOPOGRAPHIC MAP

CONTRACT 2-67 DATE OF PHOTOGRAPHY: 5/13/67 5/29/67

SHEET 13 OF 44 SHEETS

266

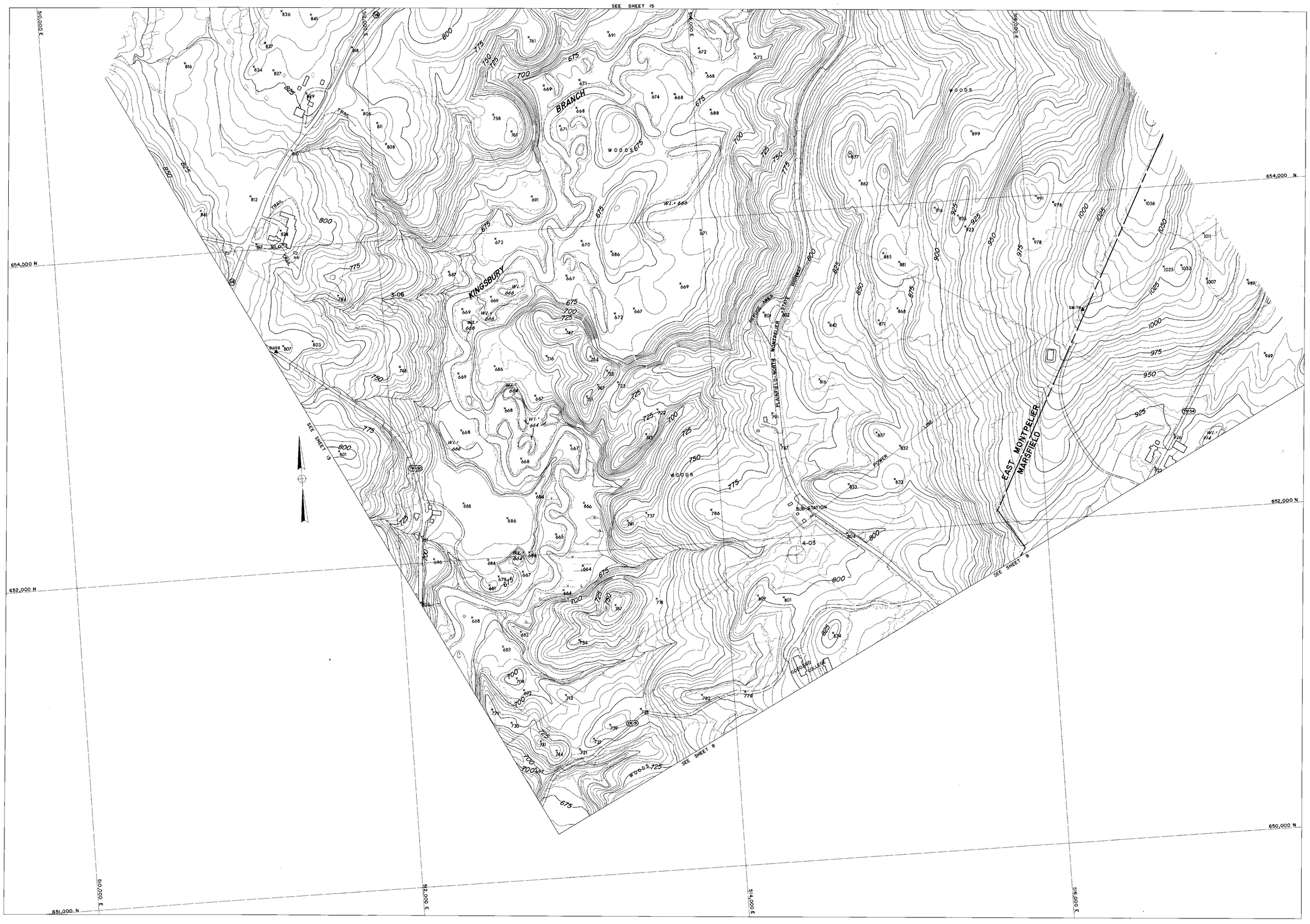

COMPILED BY PHOTOGRAMETRIC METHODS

MOORE SURVEY & MAPPING CORP.

CONTROL BY VT. GEODETIC SURVEY, U.S.C.&G.S. & M.S.&M. CORP.

Scale: 1 : 2400

200 0 200 400 600 800 feet

CONTOUR INTERVAL 5'

DATUM: MEAN SEA LEVEL 1929

2000' GRID BASED ON VERMONT STATE PLANE COORDINATE SYSTEM

TRANSVERSE MERCATOR PROJECTION

THE STATE OF VERMONT
DEPARTMENT OF HIGHWAYS
MONTPELIER-E. MONTPELIER-BERLIN
PLAIN.-MARSH.-CABOT-DANVILLE
TOPOGRAPHIC MAP

CONTRACT 2-67 DATE OF PHOTOGRAPHY: 5/13/67 5/29/67

SHEET 14 OF 44 SHEETS

266

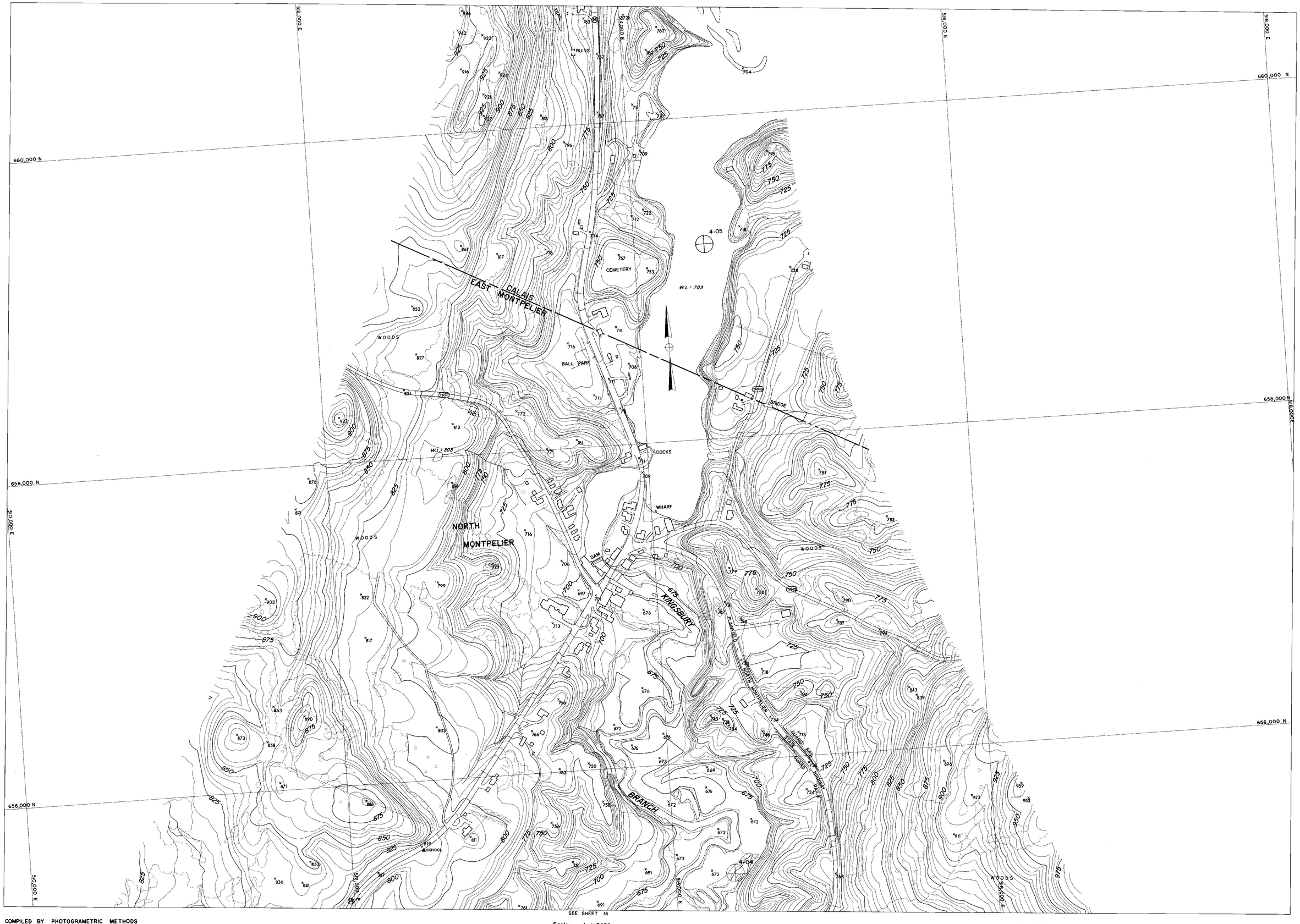

SEE SHEET 14

COMPILED BY PHOTOGRAMETRIC METHODS

MOORE SURVEY & MAPPING CORP.

CONTROL BY VT. GEODETIC SURVEY, U.S.C.&G.S. & M.S.&M. CORP.

Scale: 1 : 2400

200 0 200 400 600 800 feet

CONTOUR INTERVAL 5'

DATUM: MEAN SEA LEVEL 1929

2000' GRID BASED ON VERMONT STATE PLANE COORDINATE SYSTEM

TRANSVERSE MERCATOR PROJECTION

THE STATE OF VERMONT
DEPARTMENT OF HIGHWAYS
MONTPELIER-E. MONTPELIER-BERLIN
PLAIN.-MARSH.-CABOT-DANVILLE
TOPOGRAPHIC MAP

CONTRACT 2-67 DATE OF PHOTOGRAPHY: 5/13/67 5/29/67

SHEET 15 OF 44 SHEETS

266

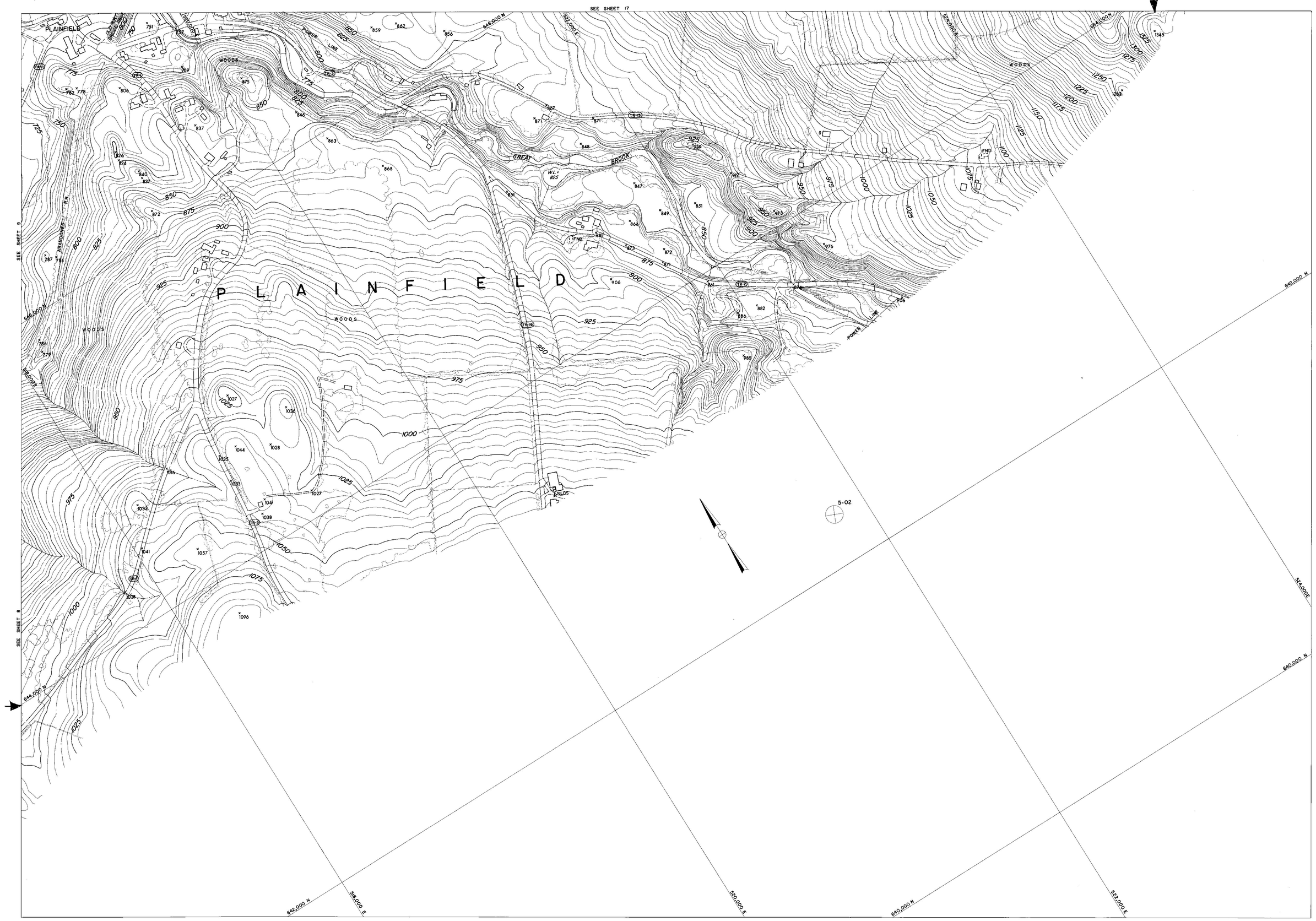

COMPILED BY PHOTOGRAMETRIC METHODS

MOORE SURVEY & MAPPING CORP.

CONTROL BY VT. GEODETIC SURVEY, U.S.C.&G.S. & M.S.&M. CORP.

Scale: 1 : 2400

200 0 200 400 600 800 feet

CONTOUR INTERVAL 5'

DATUM: MEAN SEA LEVEL 1929

2000' GRID BASED ON VERMONT STATE PLANE COORDINATE SYSTEM

TRANSVERSE MERCATOR PROJECTION

THE STATE OF VERMONT
DEPARTMENT OF HIGHWAYS
MONTPELIER—E. MONTPELIER—BERLIN
PLAIN.—MARSH.—CABOT—DANVILLE
TOPOGRAPHIC MAP

CONTRACT 2-67 DATE OF PHOTOGRAPHY: 5/13/67 5/29/67

SHEET 16 OF 44 SHEETS

266

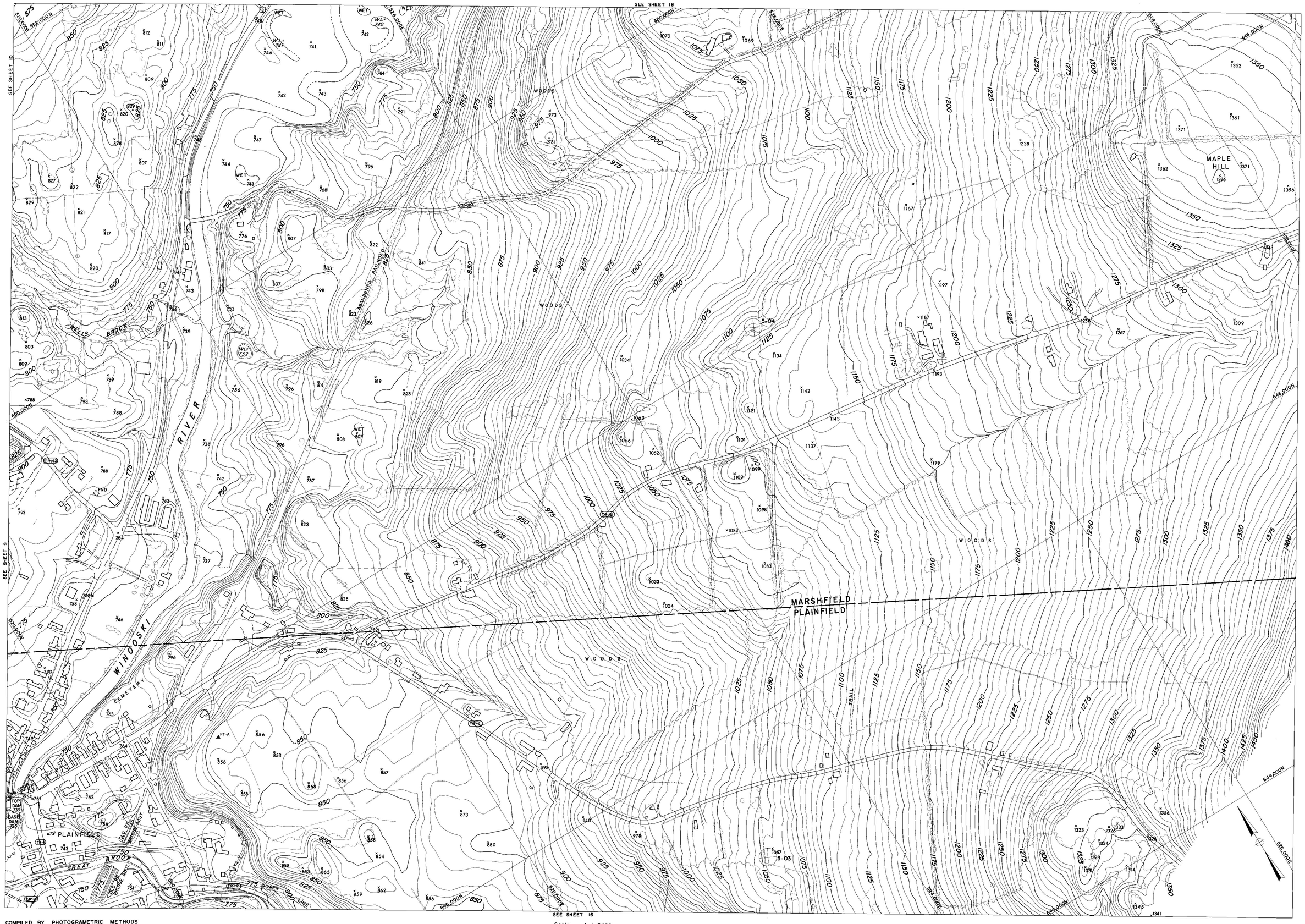

COMPILED BY PHOTOGRAMETRIC METHODS

MOORE SURVEY & MAPPING CORP.

CONTROL BY VT. GEODETIC SURVEY, U.S.C.&G.S. & M.S.&M. CORP.

Scale: 1 : 2400

200 0 200 400 600 800 feet

CONTOUR INTERVAL 5'

DATUM: MEAN SEA LEVEL 1929

2000' GRID BASED ON VERMONT STATE PLANE COORDINATE SYSTEM

TRANSVERSE MERCATOR PROJECTION

THE STATE OF VERMONT
DEPARTMENT OF HIGHWAYS
MONTPELIER-E. MONTPELIER-BERLIN
PLAIN.-MARSH.-CABOT-DANVILLE
TOPOGRAPHIC MAP

CONTRACT 2-67 DATE OF PHOTOGRAPHY: 5/13/67 5/29/67

SHEET 17 OF 44 SHEETS

266

SEE SHEET 19

SEE SHEET 10

MARSHFIELD

SEE SHEET 17

COMPILED BY PHOTOGRAMETRIC METHODS

MOORE SURVEY & MAPPING CORP.

CONTROL BY V.T. GEODETIC SURVEY, U.S.C.&G.S. & M.S.&M. CORP.

Scale: 1 : 2400

CONTOUR INTERVAL 5'
DATUM: MEAN SEA LEVEL 1929
2000' GRID BASED ON VERMONT STATE PLANE COORDINATE SYSTEM
TRANSVERSE MERCATOR PROJECTION

THE STATE OF VERMONT
DEPARTMENT OF HIGHWAYS
MONTPELIER—E. MONTPELIER—BERLIN
PLAIN.—MARSH.—CABOT—DANVILLE
TOPOGRAPHIC MAP

CONTRACT 2-67 DATE OF PHOTOGRAPHY: 5/13/67 5/29/67
SHEET 18 OF 44 SHEETS

266

SEE SHEET 20

SEE SHEET 18

COMPILED BY PHOTOGRAMETRIC METHODS
MOORE SURVEY & MAPPING CORP.
CONTROL BY VT. GEODETIC SURVEY, U.S.C.&G.S. & M.S.&M. CORP.

Scale: 1 : 2400
200 0 200 400 600 800 feet
CONTOUR INTERVAL 5'
DATUM: MEAN SEA LEVEL 1929
2000' GRID BASED ON VERMONT STATE PLANE COORDINATE SYSTEM
TRANSVERSE MERCATOR PROJECTION

THE STATE OF VERMONT
DEPARTMENT OF HIGHWAYS
MONTPELIER-E. MONTPELIER-BERLIN
PLAIN.-MARSH.-CABOT-DANVILLE
TOPOGRAPHIC MAP
CONTRACT 2-67 DATE OF PHOTOGRAPHY: 5/13/67 5/29/67
SHEET 19 OF 44 SHEETS

266

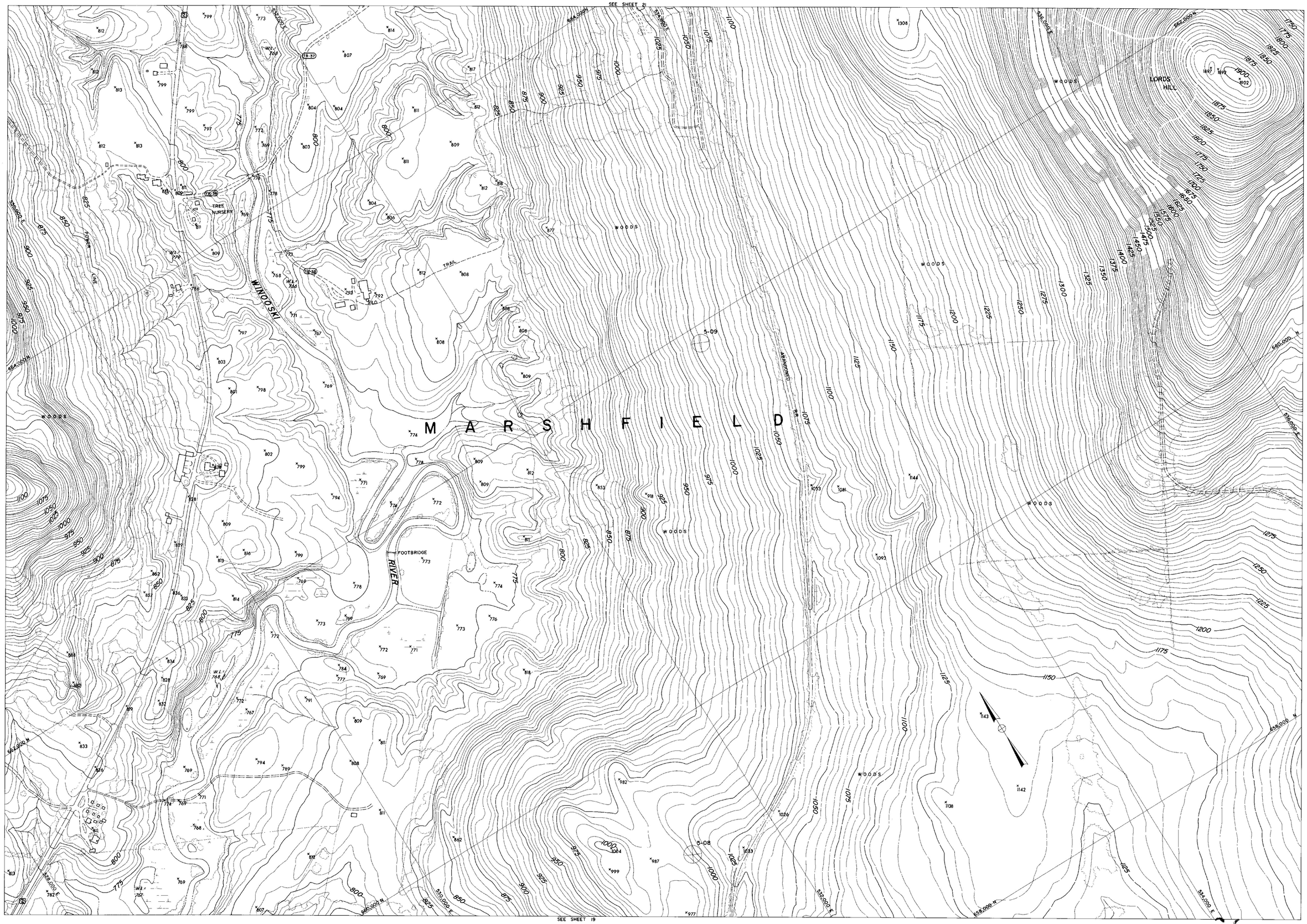

COMPILED BY PHOTOGRAMETRIC METHODS
MOORE SURVEY & MAPPING CORP.
CONTROL BY VT. GEODETIC SURVEY, U.S.C.&G.S. & M.S.&M. CORP.

Scale: 1 : 2400
200 0 200 400 600 800 feet
CONTOUR INTERVAL 5'
DATUM: MEAN SEA LEVEL 1929
2000' GRID BASED ON VERMONT STATE PLANE COORDINATE SYSTEM
TRANSVERSE MERCATOR PROJECTION

THE STATE OF VERMONT
DEPARTMENT OF HIGHWAYS
MONTPELIER-E. MONTPELIER-BERLIN
PLAIN.-MARSH.-CABOT-DANVILLE
TOPOGRAPHIC MAP
CONTRACT 2-67 DATE OF PHOTOGRAPHY: 5/13/67 5/29/67
SHEET 20 OF 44 SHEETS

266

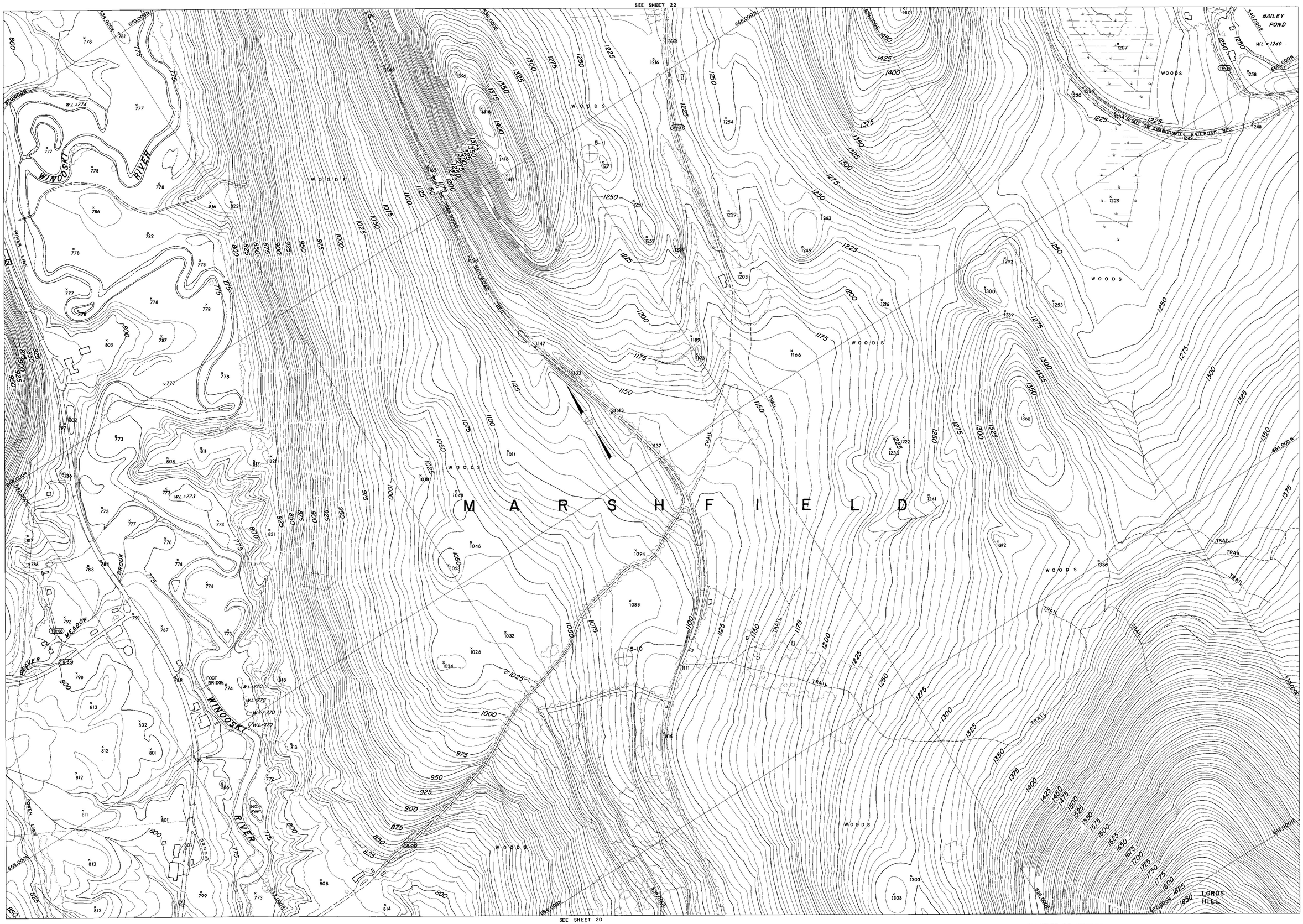

COMPILED BY PHOTOGRAMETRIC METHODS

MOORE SURVEY & MAPPING CORP.

CONTROL BY VT. GEODETIC SURVEY, U.S.C.&G.S. & M.S.&M. CORP.

Scale: 1 : 2400

200 0 200 400 600 800 feet

CONTOUR INTERVAL 5'

DATUM: MEAN SEA LEVEL 1929

2000' GRID BASED ON VERMONT STATE PLANE COORDINATE SYSTEM

TRANSVERSE MERCATOR PROJECTION

THE STATE OF VERMONT
DEPARTMENT OF HIGHWAYS
MONTPELIER–E. MONTPELIER–BERLIN
PLAIN.–MARSH.–CABOT–DANVILLE
TOPOGRAPHIC MAP

CONTRACT 2-67 DATE OF PHOTOGRAPHY: 5/13/67 5/29/67

SHEET 2: OF 44 SHEETS

266

SEE SHEET 23

M A R S H F I E L D

MAYS MTN.

MARSHFIELD STATION

WINOOSKI RIVER

LOVELAND LEDGE

KNOB HILL

POWER LINE

POWER LINE

TRAIL

TRAIL

TRAIL

ROAD ON ABANDONED R.R. BED

ROAD ON ABANDONED R.R. BED

ROAD ON ABANDONED R.R. BED

WOODS

WOODS

WOODS

WOODS

WOODS

WOODS

W.L.= 1252

W.L.=1249 BAILEY POND

DREW MTN.

EARTHEN DAM

5-12

TR-29

TR-30

TR-30

TR-30

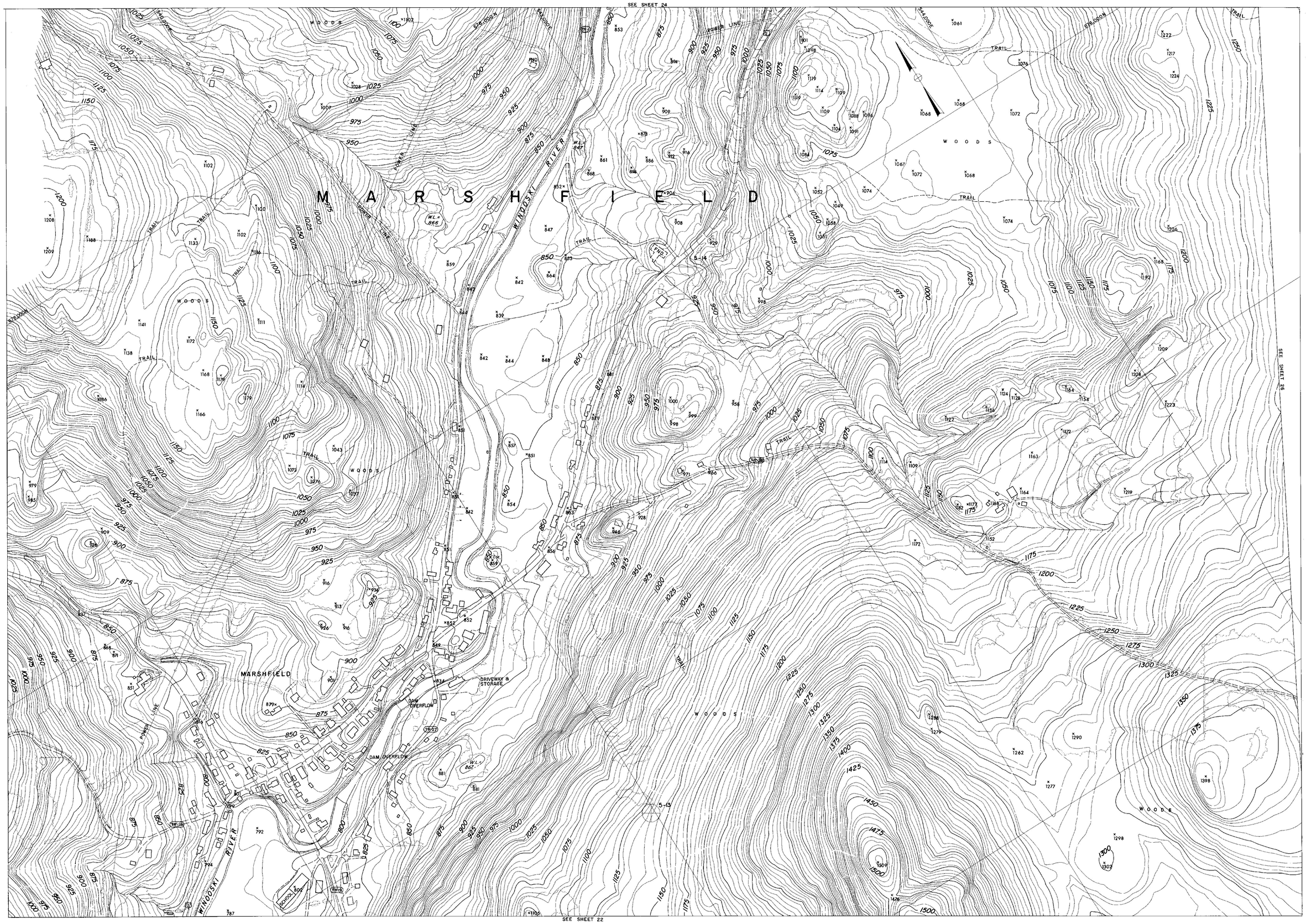

COMPILED BY PHOTOGRAMETRIC METHODS

MOORE SURVEY & MAPPING CORP.

CONTROL BY VT. GEODETIC SURVEY, U.S.C.&G.S. & M.S.&M. CORP.

Scale: 1 : 2400

200 0 200 400 600 800 feet

CONTOUR INTERVAL 5'
DATUM: MEAN SEA LEVEL 1929
2000' GRID BASED ON VERMONT STATE PLANE COORDINATE SYSTEM
TRANSVERSE MERCATOR PROJECTION

THE STATE OF VERMONT
DEPARTMENT OF HIGHWAYS
MONTPELIER–E. MONTPELIER–BERLIN
PLAIN.–MARSH.–CABOT–DANVILLE
TOPOGRAPHIC MAP

CONTRACT 2-67 DATE OF PHOTOGRAPHY: 5/13/67 5/29/67
SHEET 23 OF 44 SHEETS

266

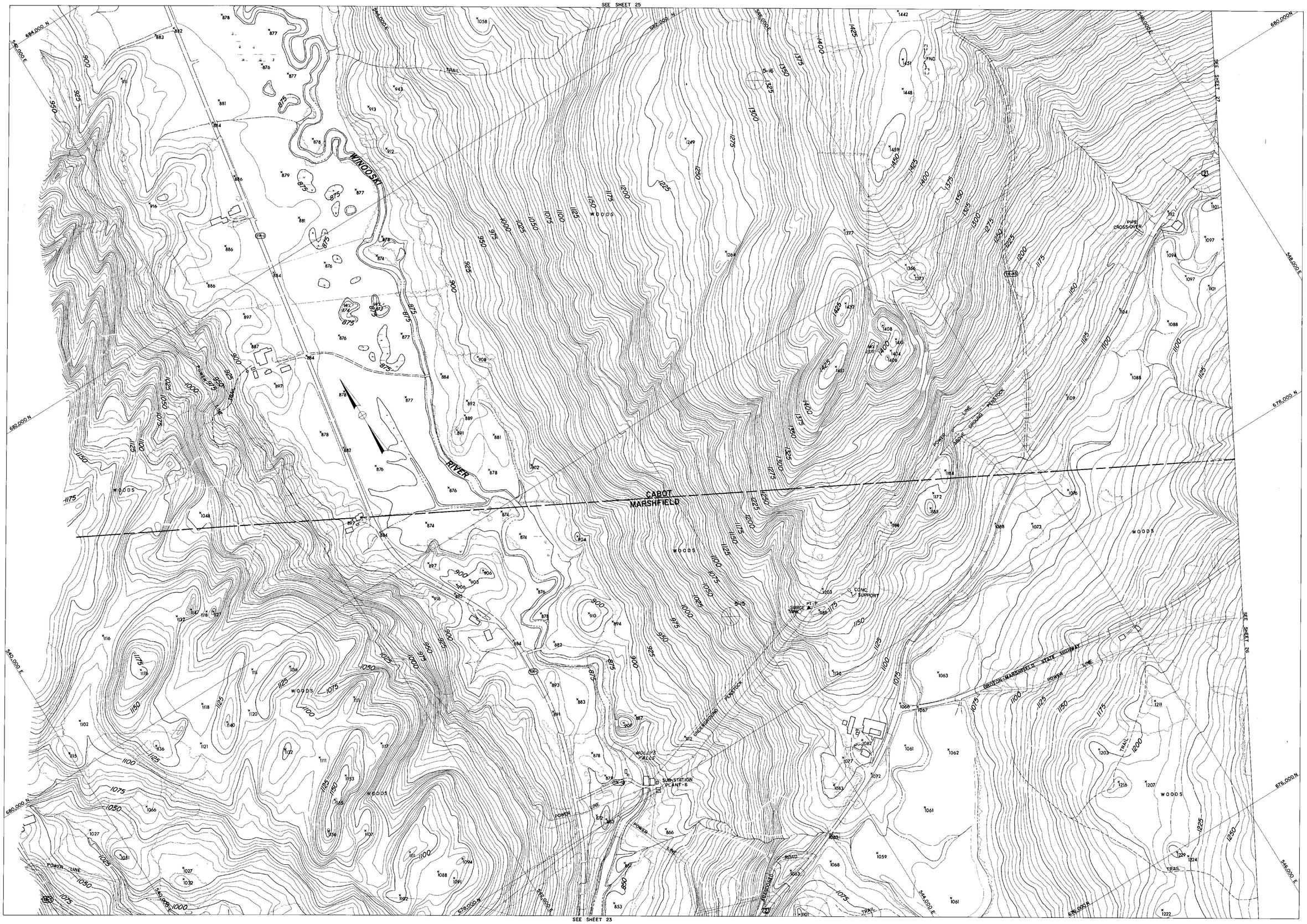

COMPILED BY PHOTOGRAMETRIC METHODS

MOORE SURVEY & MAPPING CORP.

CONTROL BY VT. GEODETIC SURVEY, U.S.C.&G.S. & M.S.&M. CORP.

Scale: 1 : 2400

200 0 200 400 600 800 feet

CONTOUR INTERVAL 5'

DATUM: MEAN SEA LEVEL 1929

2000' GRID BASED ON VERMONT STATE PLANE COORDINATE SYSTEM

TRANSVERSE MERCATOR PROJECTION

THE STATE OF VERMONT
DEPARTMENT OF HIGHWAYS
MONTPELIER–E. MONTPELIER–BERLIN
PLAIN.–MARSH.–CABOT–DANVILLE
TOPOGRAPHIC MAP

CONTRACT 2-67 DATE OF PHOTOGRAPHY: 5/13/67 5/29/67

SHEET 24 OF 44 SHEETS

266

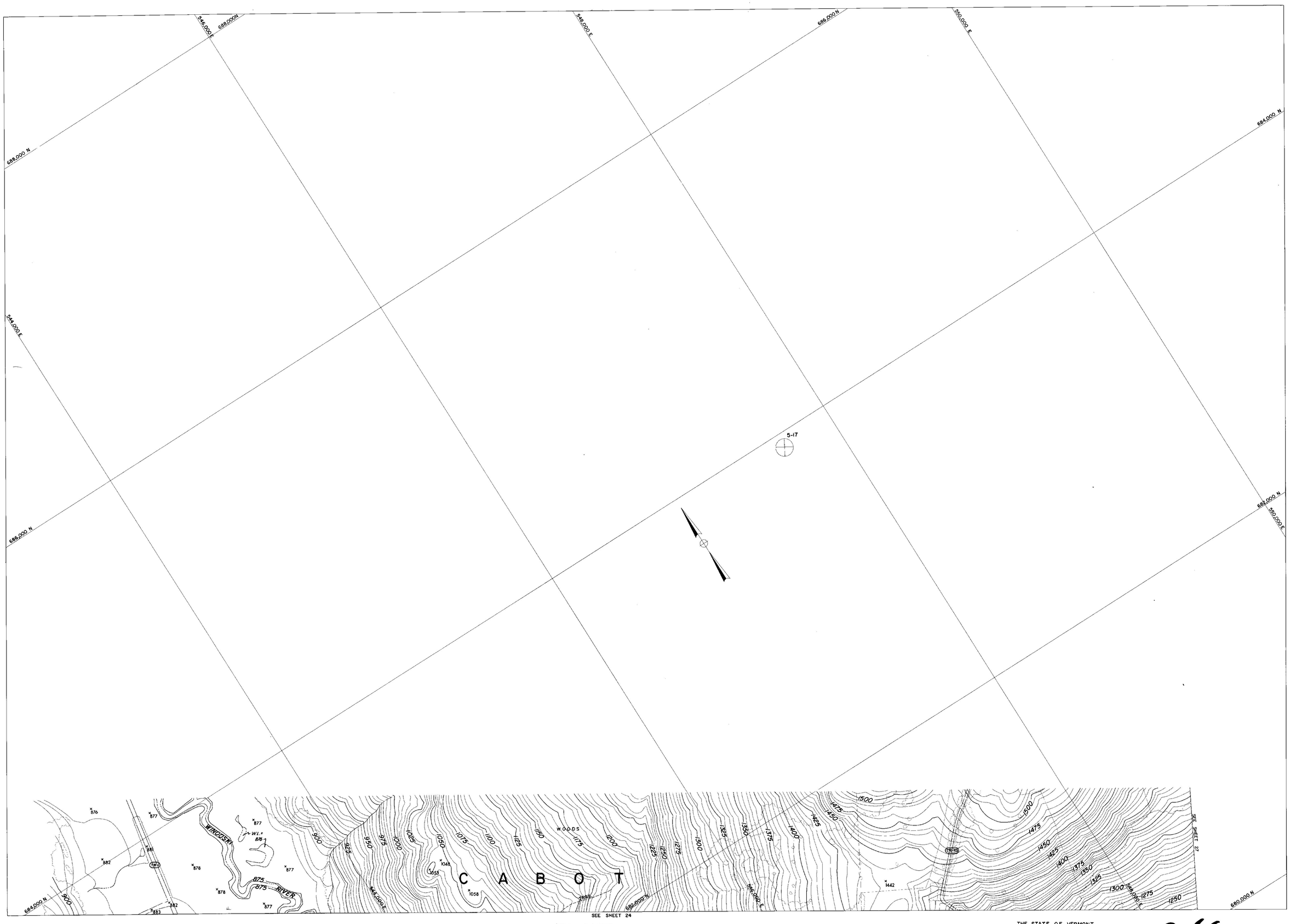

SEE SHEET 24

COMPILED BY PHOTOGRAMETRIC METHODS

MOORE SURVEY & MAPPING CORP.

CONTROL BY VT. GEODETIC SURVEY, U.S.C.&G.S. & M.S.&M. CORP.

Scale: 1 : 2400

200 0 200 400 600 800 feet

CONTOUR INTERVAL 5'
DATUM: MEAN SEA LEVEL 1929
2000' GRID BASED ON VERMONT STATE PLANE COORDINATE SYSTEM
TRANSVERSE MERCATOR PROJECTION

THE STATE OF VERMONT
DEPARTMENT OF HIGHWAYS
MONTPELIER-E. MONTPELIER-BERLIN
PLAIN.-MARSH.-CABOT-DANVILLE
TOPOGRAPHIC MAP

CONTRACT 2-67 DATE OF PHOTOGRAPHY: 5/13/67 5/29/67
SHEET 25 OF 44 SHEETS

266

SEE SHEET 27

CABOT
MARSHFIELD

GROTON - MARSHFIELD STATE HIGHWAY

POWER LINE

TRAIL

TRAIL

DREW
MOUNTAIN

WOODS

WOODS

WOODS

SEE SHEET 24

SEE SHEET 23

680,000N

678,000N

676,000N

674,000N

672,000N

548,000E

546,000E

544,000E

COMPILED BY PHOTOGRAMETRIC METHODS

MOORE SURVEY & MAPPING CORP.

CONTROL BY VT. GEODETIC SURVEY, U.S.C.&G.S. & M.S.&M. CORP.

Scale: 1 : 2400

200 0 200 400 600 800 feet

CONTOUR INTERVAL 5'

DATUM: MEAN SEA LEVEL 1929

2000' GRID BASED ON VERMONT STATE PLANE COORDINATE SYSTEM

TRANSVERSE MERCATOR PROJECTION

THE STATE OF VERMONT
DEPARTMENT OF HIGHWAYS
MONTPELIER – E. MONTPELIER – BERLIN
PLAIN. – MARSH. – CABOT – DANVILLE
TOPOGRAPHIC MAP

CONTRACT 2-67 DATE OF PHOTOGRAPHY: 5/13/67 5/29/67

SHEET 26 OF 44 SHEETS

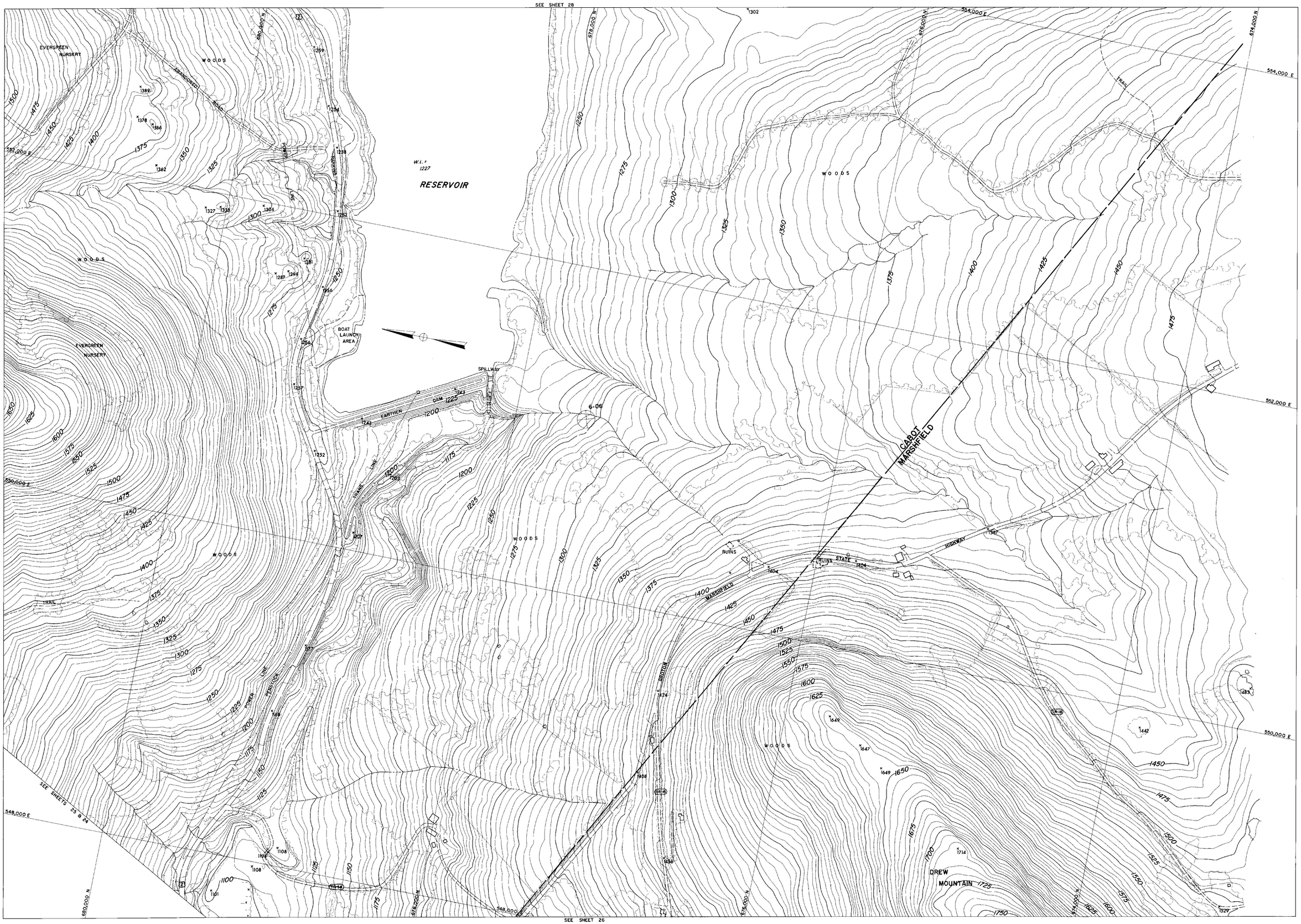

COMPILED BY PHOTOGRAMETRIC METHODS

MOORE SURVEY & MAPPING CORP.

CONTROL BY VT. GEODETIC SURVEY, U.S.C.&G.S. & M.S.&M. CORP.

Scale: 1 : 2400

200 0 200 400 600 800 feet

CONTOUR INTERVAL 5'

DATUM: MEAN SEA LEVEL 1929

2000' GRID BASED ON VERMONT STATE PLANE COORDINATE SYSTEM

TRANSVERSE MERCATOR PROJECTION

THE STATE OF VERMONT
DEPARTMENT OF HIGHWAYS
MONTPELIER-E. MONTPELIER-BERLIN
PLAIN.-MARSH.-CABOT-DANVILLE
TOPOGRAPHIC MAP

CONTRACT 2-67 DATE OF PHOTOGRAPHY: 5/13/67 5/29/67

SHEET 27 OF 44 SHEETS

266

C A B O T

RESERVOIR

SEE SHEET 31

SEE SHEET 30

SEE SHEET 29

SEE SHEET 27

SALVAGE YARD

EVERGREEN NURSERY

ROCKS

6-07

TRAIL

POWER LINE

WOODS

W.L.= 1274

W.L.= 1227

558,000 E

556,000 E

554,000 E

682,000 N

680,000 N

678,000 N

676,000 N

674,000 N

COMPILED BY PHOTOGRAMETRIC METHODS

MOORE SURVEY & MAPPING CORP.

CONTROL BY VT. GEODETIC SURVEY, U.S.C.&G.S. & M.S.&M. CORP.

Scale: 1 : 2400

200 0 200 400 600 800 feet

CONTOUR INTERVAL 5'

DATUM: MEAN SEA LEVEL 1929

2000' GRID BASED ON VERMONT STATE PLANE COORDINATE SYSTEM

TRANSVERSE MERCATOR PROJECTION

THE STATE OF VERMONT
DEPARTMENT OF HIGHWAYS
MONTPELIER–E. MONTPELIER–BERLIN
PLAIN.–MARSH.–CABOT–DANVILLE
TOPOGRAPHIC MAP

CONTRACT 2-67 DATE OF PHOTOGRAPHY: 5/13/67 5/29/67

SHEET 28 OF 44 SHEETS

266

SEE SHEET 28

SEE SHEET 30

RESERVOIR

W.L. = 1227

ROCKS

CABOT
MARSHFIELD

CABOT
PEACHAM

WASHINGTON CO.
CALEDONIA CO.

MARSFIELD
PEACHAM

PEACHAM
CORNER

PEACHAM
POND

W.L. = 1399

EARTHEN DAM

EARTHEN DAM
W.L.
1526

GROTON - MARSHFIELD STATE HIGHWAY

WOODS

558,000 E

560,000 E

562,000 E

564,000 E

566,000 E

568,000 E

670,000 N

672,000 N

674,000 N

COMPILED BY PHOTOGRAMETRIC METHODS

MOORE SURVEY & MAPPING CORP.

CONTROL BY V.T. GEODETIC SURVEY, U.S.C.&G.S. & M.S.&M. CORP.

Scale: 1 : 2400

200 0 200 400 600 800 feet

CONTOUR INTERVAL 5'

DATUM: MEAN SEA LEVEL 1929

2000' GRID BASED ON VERMONT STATE PLANE COORDINATE SYSTEM
TRANSVERSE MERCATOR PROJECTION

THE STATE OF VERMONT
DEPARTMENT OF HIGHWAYS
MONTPELIER-E. MONTPELIER-BERLIN
PLAIN.-MARSH.-CABOT-DANVILLE
TOPOGRAPHIC MAP

CONTRACT 2-67 DATE OF PHOTOGRAPHY: 5/13/67 5/29/67
SHEET 29 OF 44 SHEETS

266

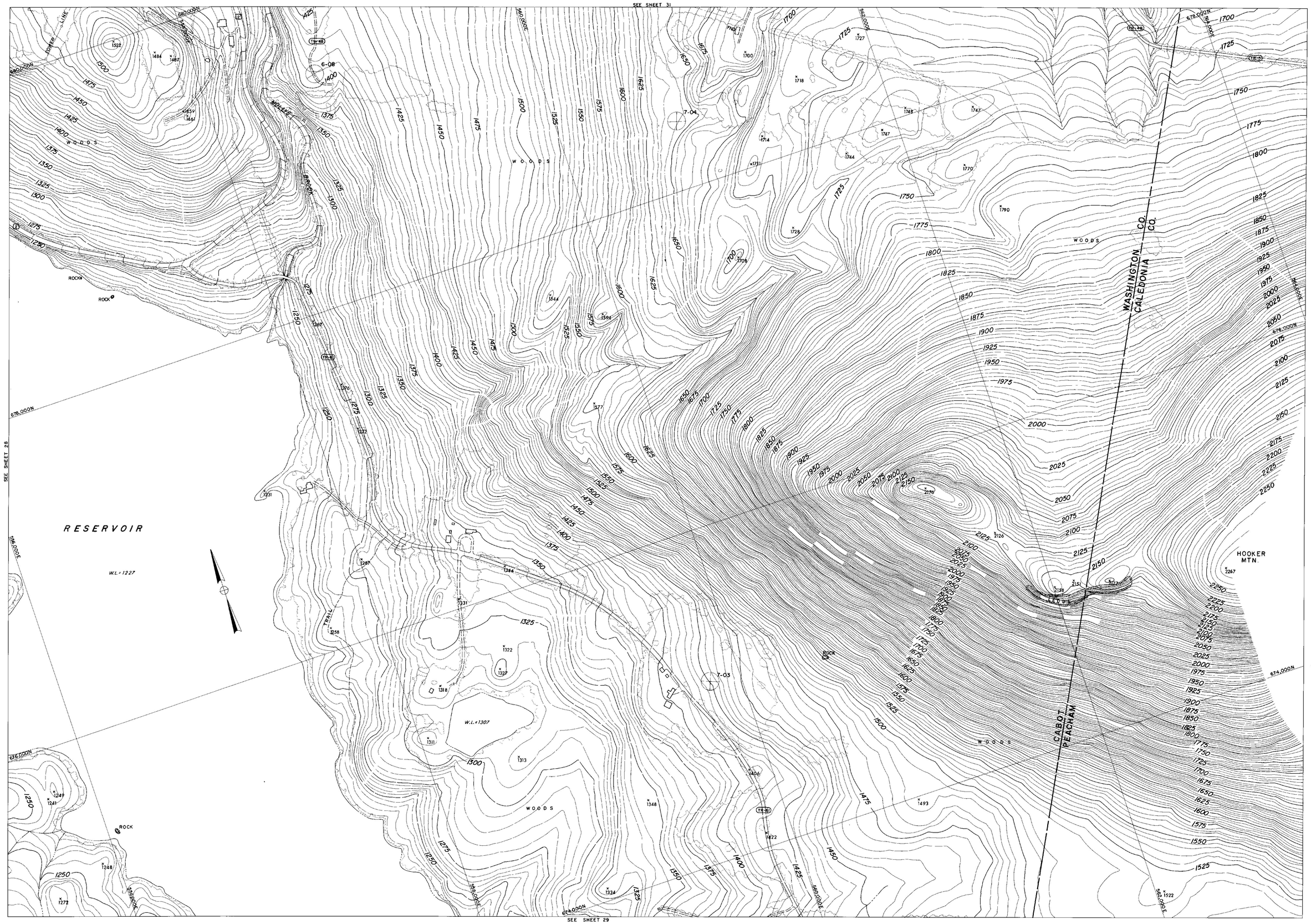

COMPILED BY PHOTOGRAMETRIC METHODS

MOORE SURVEY & MAPPING CORP.

CONTROL BY VT. GEODETIC SURVEY, U.S.C.&G.S. & M.S.&M. CORP.

Scale: 1 : 2400

200 0 200 400 600 800 feet

CONTOUR INTERVAL 5'

DATUM: MEAN SEA LEVEL 1929

2000' GRID BASED ON VERMONT STATE PLANE COORDINATE SYSTEM

TRANSVERSE MERCATOR PROJECTION

THE STATE OF VERMONT
DEPARTMENT OF HIGHWAYS
MONTPELIER–E. MONTPELIER–BERLIN
PLAIN.–MARSH.–CABOT–DANVILLE
TOPOGRAPHIC MAP

CONTRACT 2-67 DATE OF PHOTOGRAPHY: 5/13/67 5/29/67

SHEET 30 OF 44 SHEETS

266

SEE SHEET 32

SEE SHEET 28

SEE SHEET 30

COMPILED BY PHOTOGRAMETRIC METHODS

MOORE SURVEY & MAPPING CORP.

CONTROL BY VT. GEODETIC SURVEY, U.S.C.&G.S. & M.S.&M. CORP.

Scale: 1 : 2400

200 0 200 400 600 800 feet

CONTOUR INTERVAL 5'

DATUM: MEAN SEA LEVEL 1929

2000' GRID BASED ON VERMONT STATE PLANE COORDINATE SYSTEM

TRANSVERSE MERCATOR PROJECTION

THE STATE OF VERMONT
DEPARTMENT OF HIGHWAYS
MONTPELIER–E. MONTPELIER–BERLIN
PLAIN.–MARSH.–CABOT–DANVILLE
TOPOGRAPHIC MAP

CONTRACT 2-67 DATE OF PHOTOGRAPHY: 5/13/67 5/29/67

SHEET 31 OF 44 SHEETS

266

SEE SHEET 33

C A B O T

EAST CABOT

SEE SHEET 31

COMPILED BY PHOTOGRAMETRIC METHODS

MOORE SURVEY & MAPPING CORP.

CONTROL BY V.T. GEODETIC SURVEY, U.S.C.&G.S. & M.S.&M. CORP.

Scale: 1 : 2400

200 0 200 400 600 800 feet

CONTOUR INTERVAL 5'

DATUM: MEAN SEA LEVEL 1929

2000' GRID BASED ON VERMONT STATE PLANE COORDINATE SYSTEM

TRANSVERSE MERCATOR PROJECTION

THE STATE OF VERMONT
DEPARTMENT OF HIGHWAYS
MONTPELIER—E. MONTPELIER—BERLIN
PLAIN.—MARSH.—CABOT—DANVILLE
TOPOGRAPHIC MAP

CONTRACT 2-67 DATE OF PHOTOGRAPHY: 5/13/67 5/29/67

SHEET 32 OF 44 SHEETS

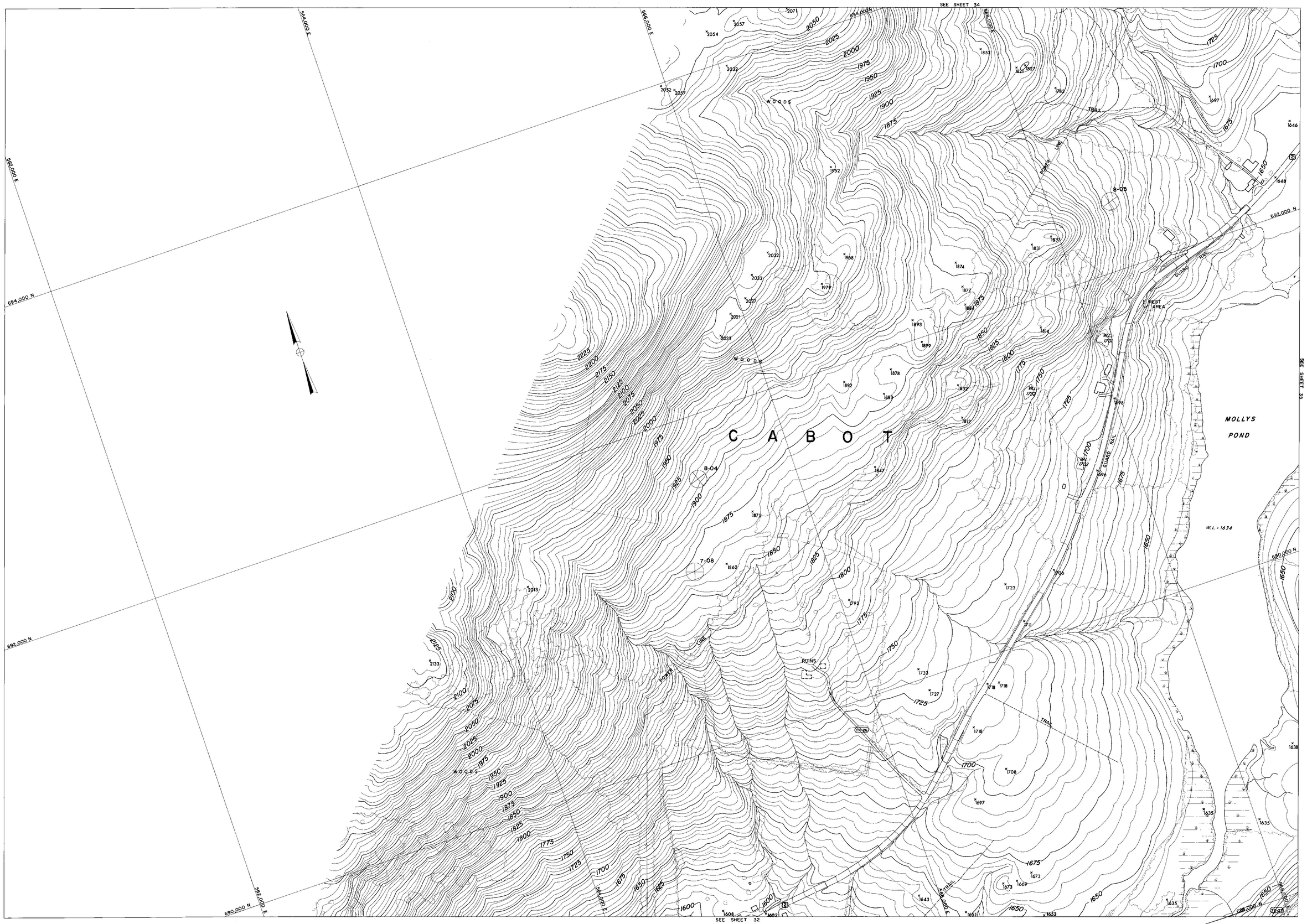

COMPILED BY PHOTOGRAMETRIC METHODS

MOORE SURVEY & MAPPING CORP.

CONTROL BY VT. GEODETIC SURVEY, U.S.C.&G.S. & M.S.&M. CORP.

Scale: 1 : 2400

200 0 200 400 600 800 feet

CONTOUR INTERVAL 5'

DATUM: MEAN SEA LEVEL 1929

2000' GRID BASED ON VERMONT STATE PLANE COORDINATE SYSTEM

TRANSVERSE MERCATOR PROJECTION

THE STATE OF VERMONT
DEPARTMENT OF HIGHWAYS
MONTPELIER-E. MONTPELIER-BERLIN
PLAIN-MARSH-CABOT-DANVILLE
TOPOGRAPHIC MAP

CONTRACT 2-67 DATE OF PHOTOGRAPHY: 5/13/67 5/29/67

SHEET 33 OF 44 SHEETS

266

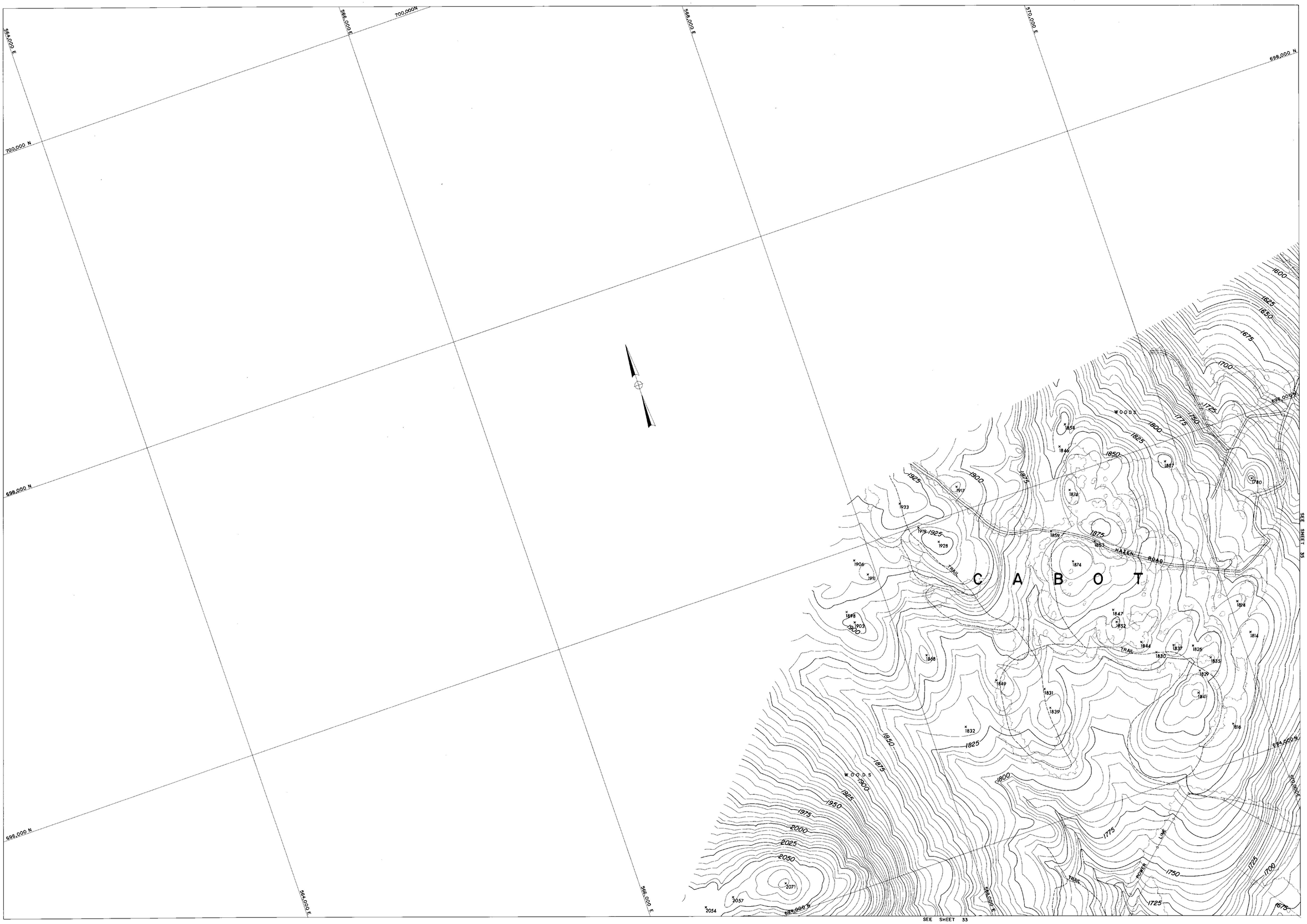

COMPILED BY PHOTOGRAMETRIC METHODS

MOORE SURVEY & MAPPING CORP.

CONTROL BY VT. GEODETIC SURVEY, U.S.C.&G.S. & M.S.&M. CORP.

Scale: 1 : 2400

200 0 200 400 600 800 feet

CONTOUR INTERVAL 5'

DATUM: MEAN SEA LEVEL 1929

2000' GRID BASED ON VERMONT STATE PLANE COORDINATE SYSTEM

TRANSVERSE MERCATOR PROJECTION

THE STATE OF VERMONT

DEPARTMENT OF HIGHWAYS

MONTPELIER-E. MONTPELIER-BERLIN

PLAIN.-MARSH.-CABOT-DANVILLE

TOPOGRAPHIC MAP

CONTRACT 2-67 DATE OF PHOTOGRAPHY: 5/13/67 5/29/67

SHEET 34 OF 44 SHEETS

266

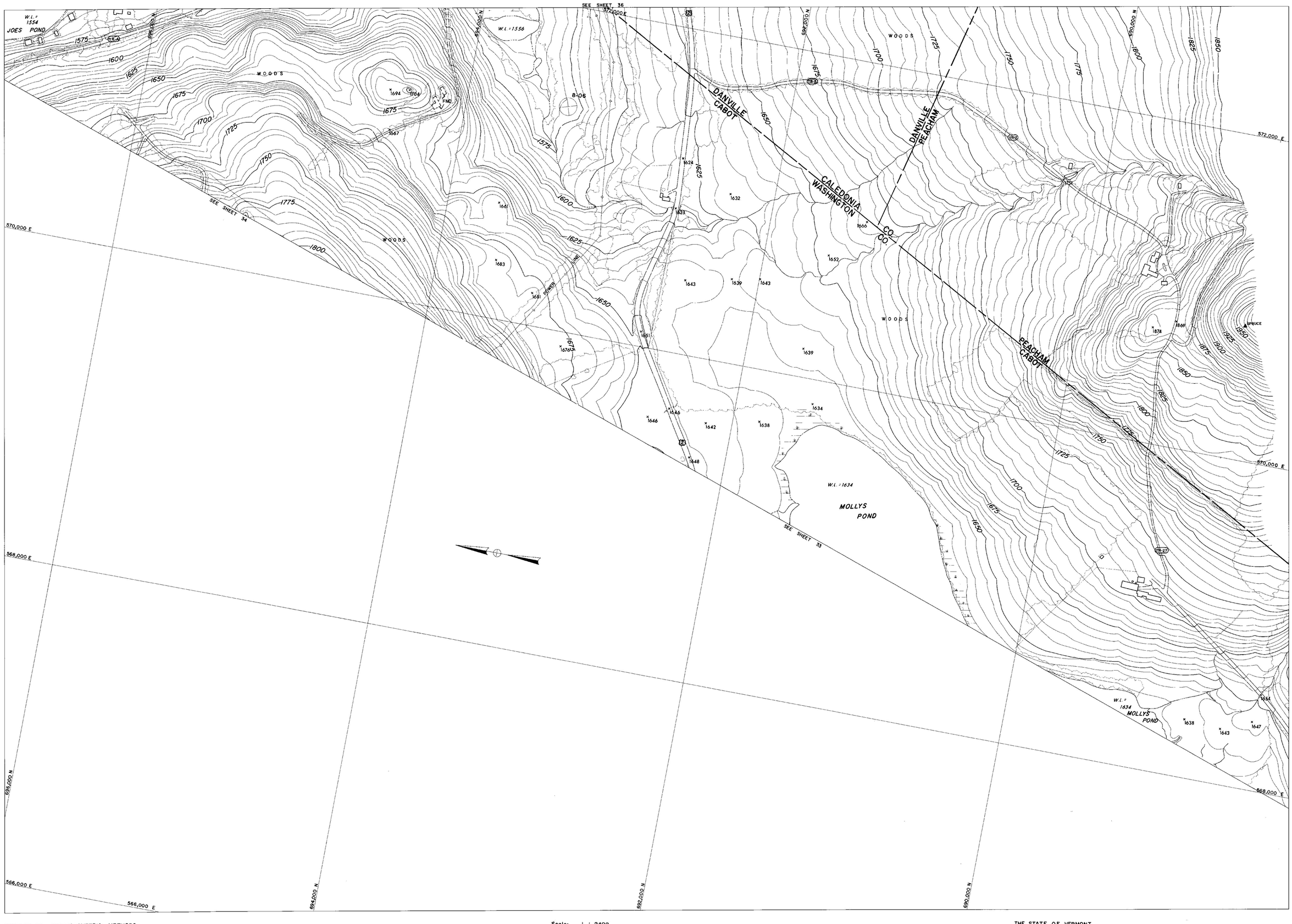

COMPILED BY PHOTOGRAMETRIC METHODS
MOORE SURVEY & MAPPING CORP.
CONTROL BY VT. GEODETIC SURVEY, U.S.C.&G.S. & M.S.&M. CORP.

Scale: 1 : 2400
200 0 200 400 600 800 feet
CONTOUR INTERVAL 5'
DATUM: MEAN SEA LEVEL 1929
2000' GRID BASED ON VERMONT STATE PLANE COORDINATE SYSTEM
TRANSVERSE MERCATOR PROJECTION

THE STATE OF VERMONT
DEPARTMENT OF HIGHWAYS
MONTPELIER–E. MONTPELIER–BERLIN
PLAIN.–MARSH.–CABOT–DANVILLE
TOPOGRAPHIC MAP
CONTRACT 2-67 DATE OF PHOTOGRAPHY: 5/13/67 5/29/67
SHEET 35 OF 44 SHEETS.

266

SEE SHEET 37

SEE SHEET 35

COMPILED BY PHOTOGRAMETRIC METHODS

MOORE SURVEY & MAPPING CORP.

CONTROL BY VT. GEODETIC SURVEY, U.S.C.&G.S. & M.S.&M. CORP.

Scale: 1 : 2400

200 0 400 600 800 feet

CONTOUR INTERVAL 5'

DATUM: MEAN SEA LEVEL 1929

2000' GRID BASED ON VERMONT STATE PLANE COORDINATE SYSTEM

TRANSVERSE MERCATOR PROJECTION

THE STATE OF VERMONT
DEPARTMENT OF HIGHWAYS
MONTPELIER–E. MONTPELIER–BERLIN
PLAIN.–MARSH.–CABOT–DANVILLE
TOPOGRAPHIC MAP

CONTRACT 2-67 DATE OF PHOTOGRAPHY: 5/13/67 5/29/67

SHEET 36 OF 44 SHEETS

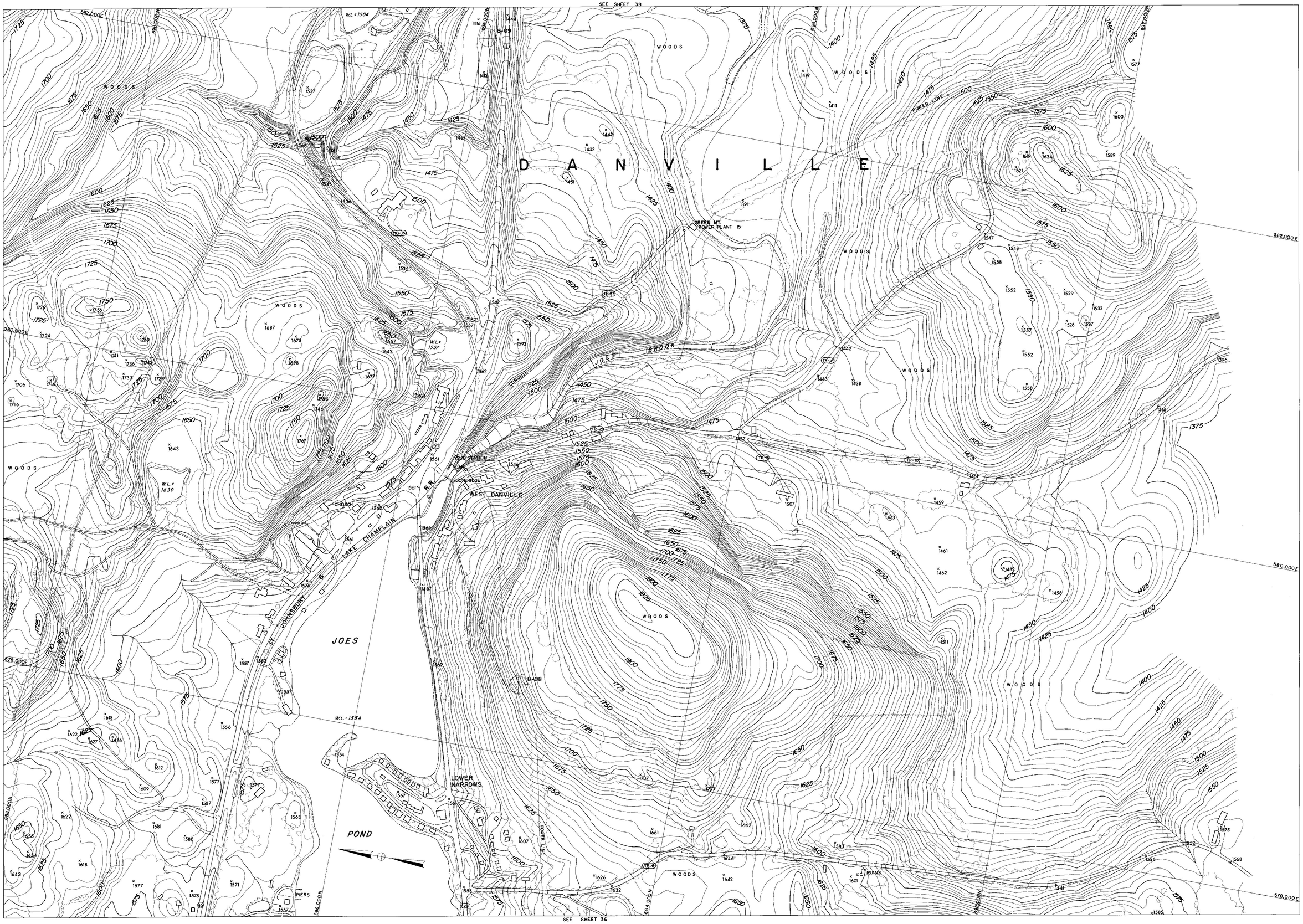

COMPILED BY PHOTOGRAMETRIC METHODS

MOORE SURVEY & MAPPING CORP.

CONTROL BY VT. GEODETIC SURVEY, U.S.C.&G.S. & M.S.&M. CORP.

Scale: 1 : 2400

200 0 200 400 600 800 feet

CONTOUR INTERVAL 5'

DATUM: MEAN SEA LEVEL 1929

2000' GRID BASED ON VERMONT STATE PLANE COORDINATE SYSTEM

TRANSVERSE MERCATOR PROJECTION

THE STATE OF VERMONT
DEPARTMENT OF HIGHWAYS
MONTPELIER–E. MONTPELIER–BERLIN
PLAIN.–MARSH.–CABOT–DANVILLE
TOPOGRAPHIC MAP

CONTRACT 2-67 DATE OF PHOTOGRAPHY: 5/13/67 5/29/67

SHEET 37 OF 44 SHEETS

266

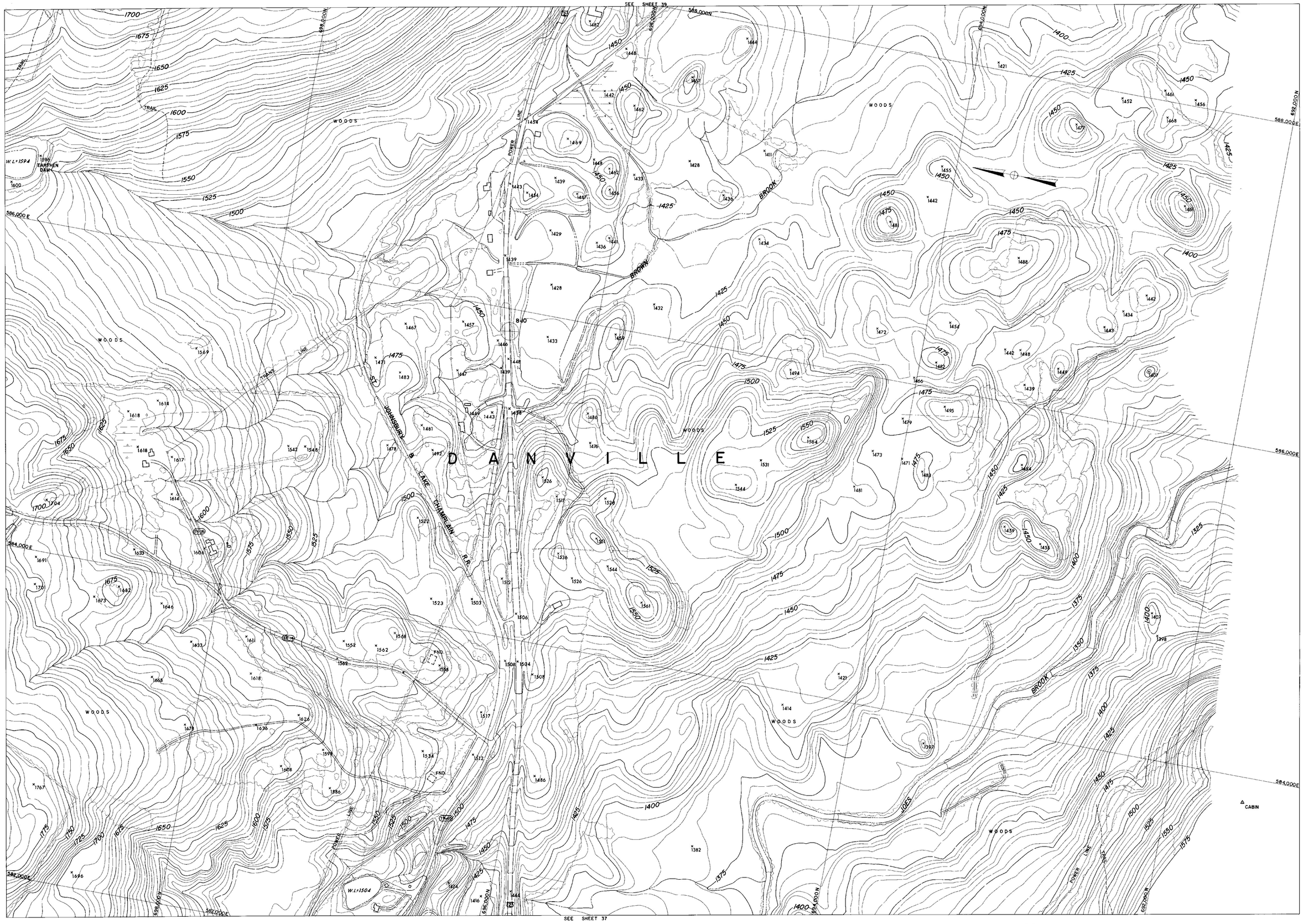

COMPILED BY PHOTOGRAMETRIC METHODS

MOORE SURVEY & MAPPING CORP.

CONTROL BY V.T. GEODETIC SURVEY, U.S.C.&G.S. & M.S.&M. CORP.

Scale: 1 : 2400

200 0 200 400 600 800 feet

CONTOUR INTERVAL 5'

DATUM: MEAN SEA LEVEL 1929

2000' GRID BASED ON VERMONT STATE PLANE COORDINATE SYSTEM

TRANSVERSE MERCATOR PROJECTION

THE STATE OF VERMONT
DEPARTMENT OF HIGHWAYS
MONTPELIER-E.MONTPELIER-BERLIN
PLAIN.-MARSH.-CABOT-DANVILLE
TOPOGRAPHIC MAP

CONTRACT 2-67 DATE OF PHOTOGRAPHY: 5/13/67 5/29/67

SHEET 38 OF 44 SHEETS

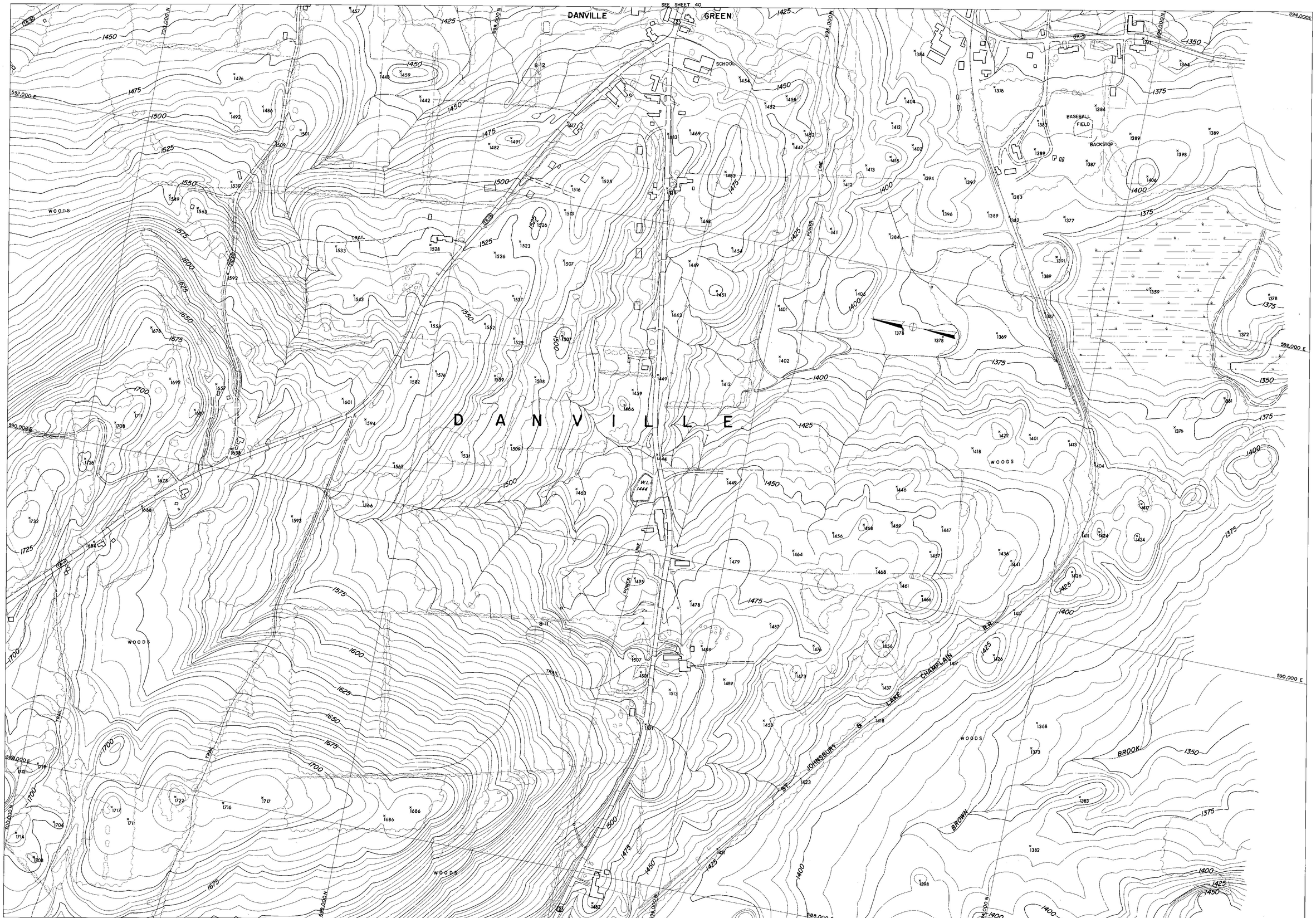

SEE SHEET 38

COMPILED BY PHOTOGRAMETRIC METHODS

MOORE SURVEY & MAPPING CORP.

CONTROL BY VT. GEODETIC SURVEY, U.S.C.&G.S. & M.S.&M. CORP.

Scale: 1 : 2400

200 0 200 400 600 800 feet

CONTOUR INTERVAL 5'
DATUM: MEAN SEA LEVEL 1929
2000' GRID BASED ON VERMONT STATE PLANE COORDINATE SYSTEM
TRANSVERSE MERCATOR PROJECTION

THE STATE OF VERMONT
DEPARTMENT OF HIGHWAYS
MONTPELIER–E. MONTPELIER–BERLIN
PLAIN.–MARSH.–CABOT–DANVILLE
TOPOGRAPHIC MAP

CONTRACT 2-67 DATE OF PHOTOGRAPHY: 5/13/67 5/29/67
SHEET 39 OF 44 SHEETS

266

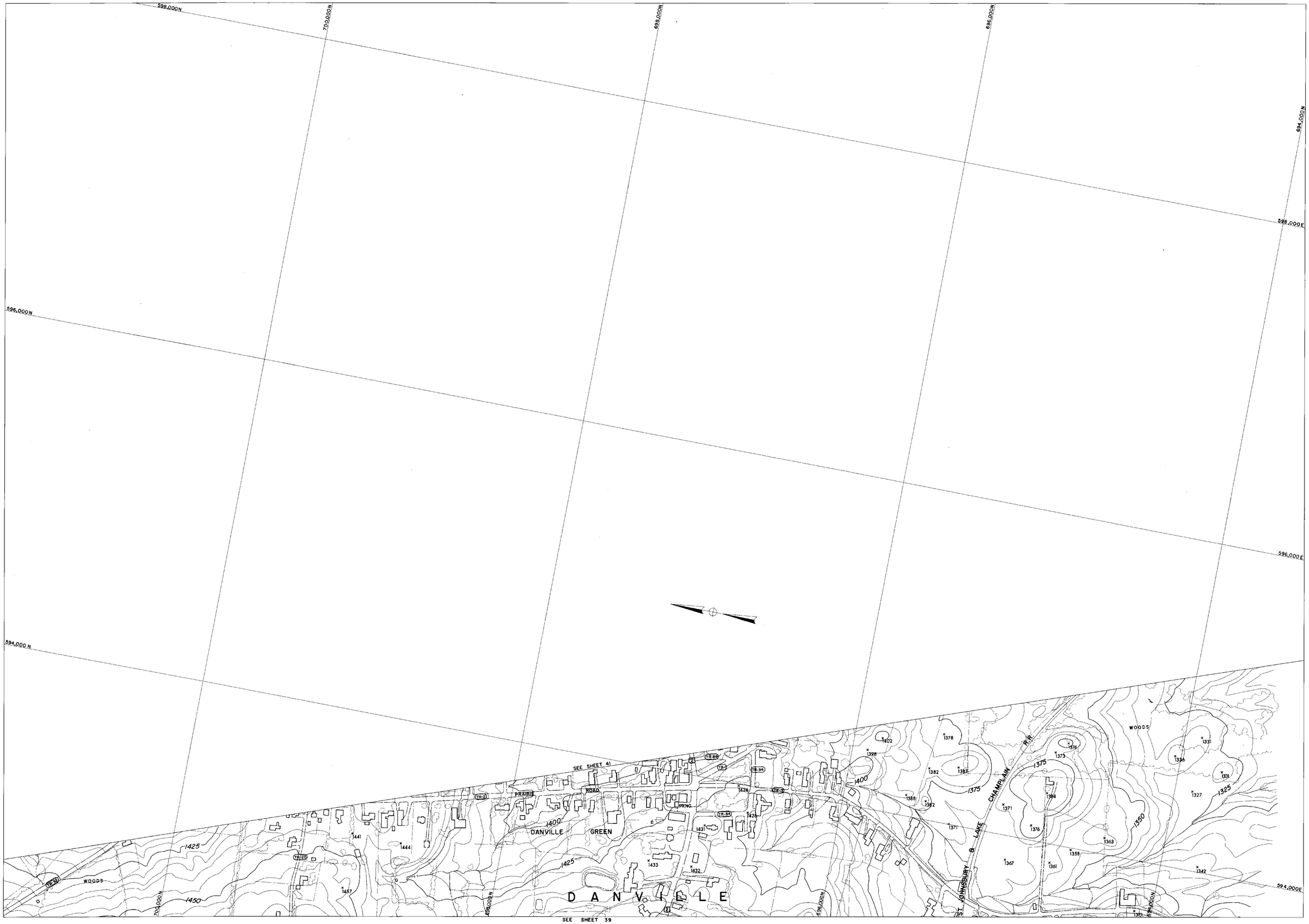

COMPILED BY PHOTOGRAMETRIC METHODS

MOORE SURVEY & MAPPING CORP.

CONTROL BY VT. GEODETIC SURVEY, U.S.C.&G.S. & M.S.&M. CORP.

Scale: 1 : 2400

200 0 200 400 600 800 feet

CONTOUR INTERVAL 5'

DATUM: MEAN SEA LEVEL 1929

2000' GRID BASED ON VERMONT STATE PLANE COORDINATE SYSTEM

TRANSVERSE MERCATOR PROJECTION

THE STATE OF VERMONT
DEPARTMENT OF HIGHWAYS
MONTPELIER-E. MONTPELIER-BERLIN
PLAIN.-MARSH.-CABOT-DANVILLE
TOPOGRAPHIC MAP

CONTRACT 2-67 DATE OF PHOTOGRAPHY: 5/13/67 5/29/67

SHEET 40 OF 44 SHEETS

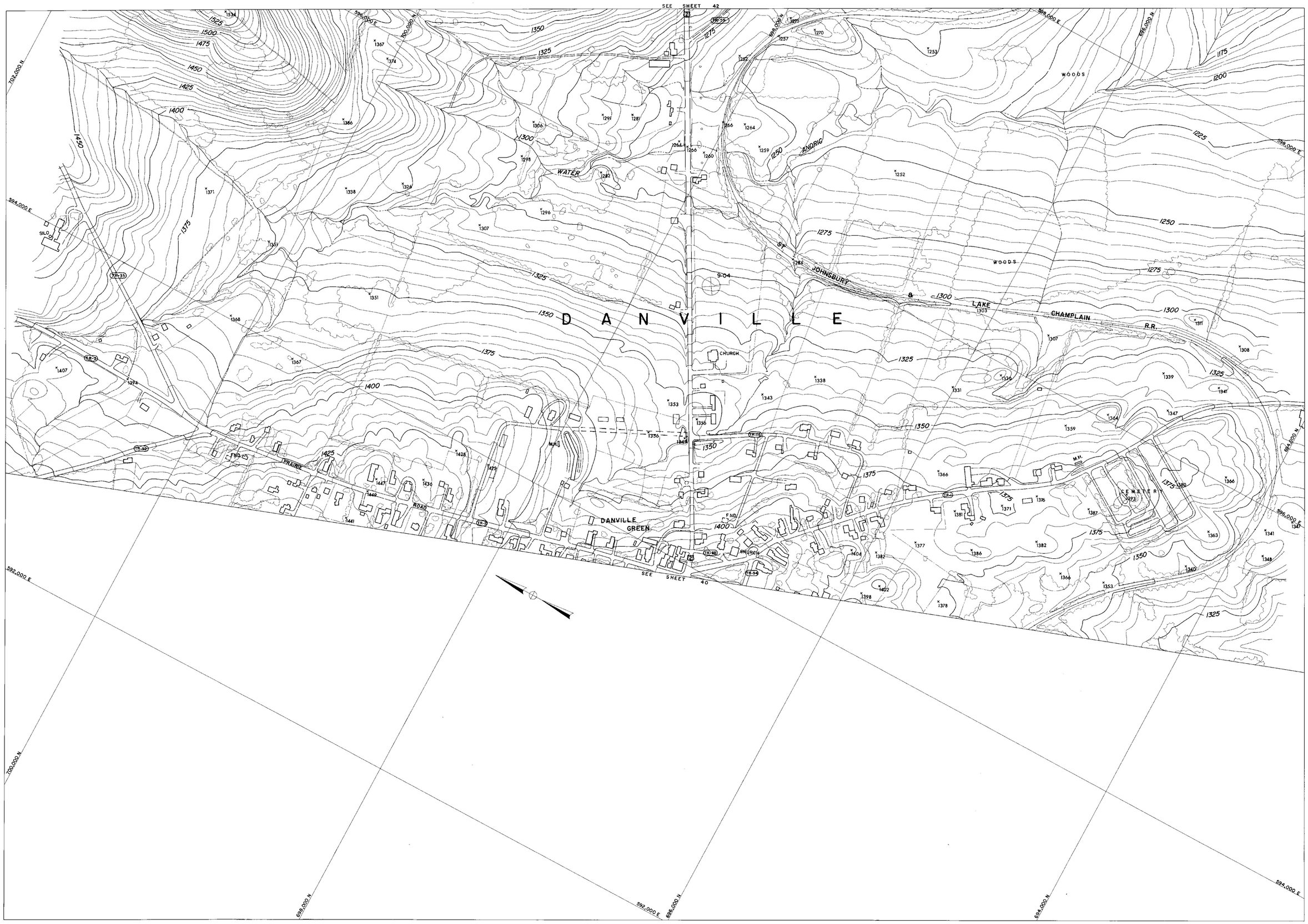

COMPILED BY PHOTOGRAMETRIC METHODS
MOORE SURVEY & MAPPING CORP.
CONTROL BY VT. GEODETIC SURVEY, U.S.C.&G.S. & M.S.&M. CORP.

Scale: 1 : 2400
200 0 200 400 600 800 feet
CONTOUR INTERVAL 5'
DATUM: MEAN SEA LEVEL 1929
2000' GRID BASED ON VERMONT STATE PLANE COORDINATE SYSTEM
TRANSVERSE MERCATOR PROJECTION

THE STATE OF VERMONT
DEPARTMENT OF HIGHWAYS
MONTPELIER-E. MONTPELIER-BERLIN
PLAIN.-MARSH.-CABOT-DANVILLE
TOPOGRAPHIC MAP

CONTRACT 2-67 DATE OF PHOTOGRAPHY: 5/13/67 5/29/67
SHEET 41 OF 44 SHEETS

266

SEE SHEET 43

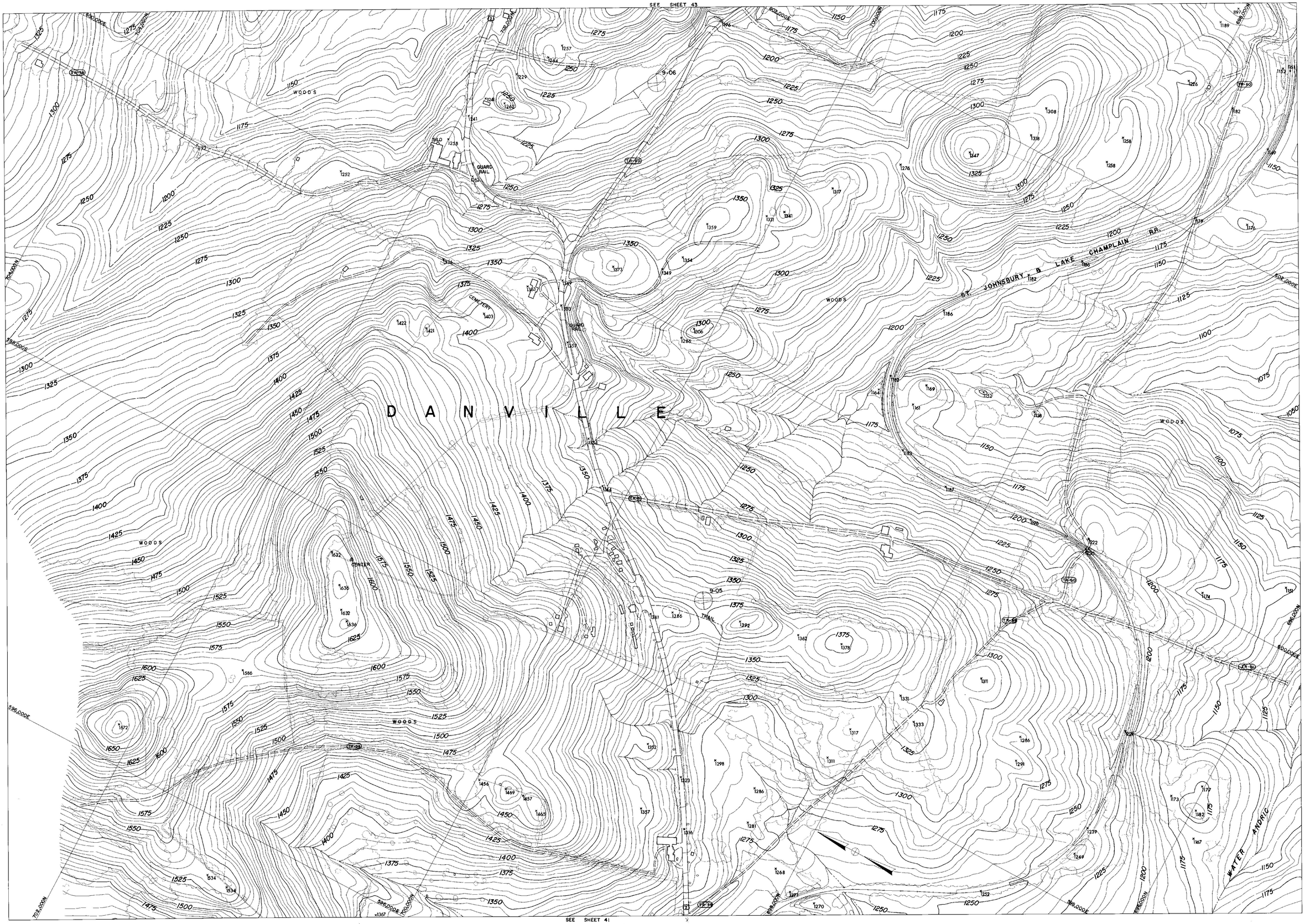

SEE SHEET 41

COMPILED BY PHOTOGRAMETRIC METHODS

MOORE SURVEY & MAPPING CORP.

CONTROL BY VT. GEODETIC SURVEY, U.S.C.&G.S. & M.S.&M. CORP.

Scale: 1 : 2400

200 0 200 400 600 800 feet

CONTOUR INTERVAL 5'

DATUM: MEAN SEA LEVEL 1929

2000' GRID BASED ON VERMONT STATE PLANE COORDINATE SYSTEM
TRANSVERSE MERCATOR PROJECTION

THE STATE OF VERMONT
DEPARTMENT OF HIGHWAYS
MONTPELIER–E. MONTPELIER–BERLIN
PLAIN.–MARSH.–CABOT–DANVILLE
TOPOGRAPHIC MAP

CONTRACT 2-67 DATE OF PHOTOGRAPHY: 5/13/67 5/29/67

SHEET 42 OF 44 SHEETS

266

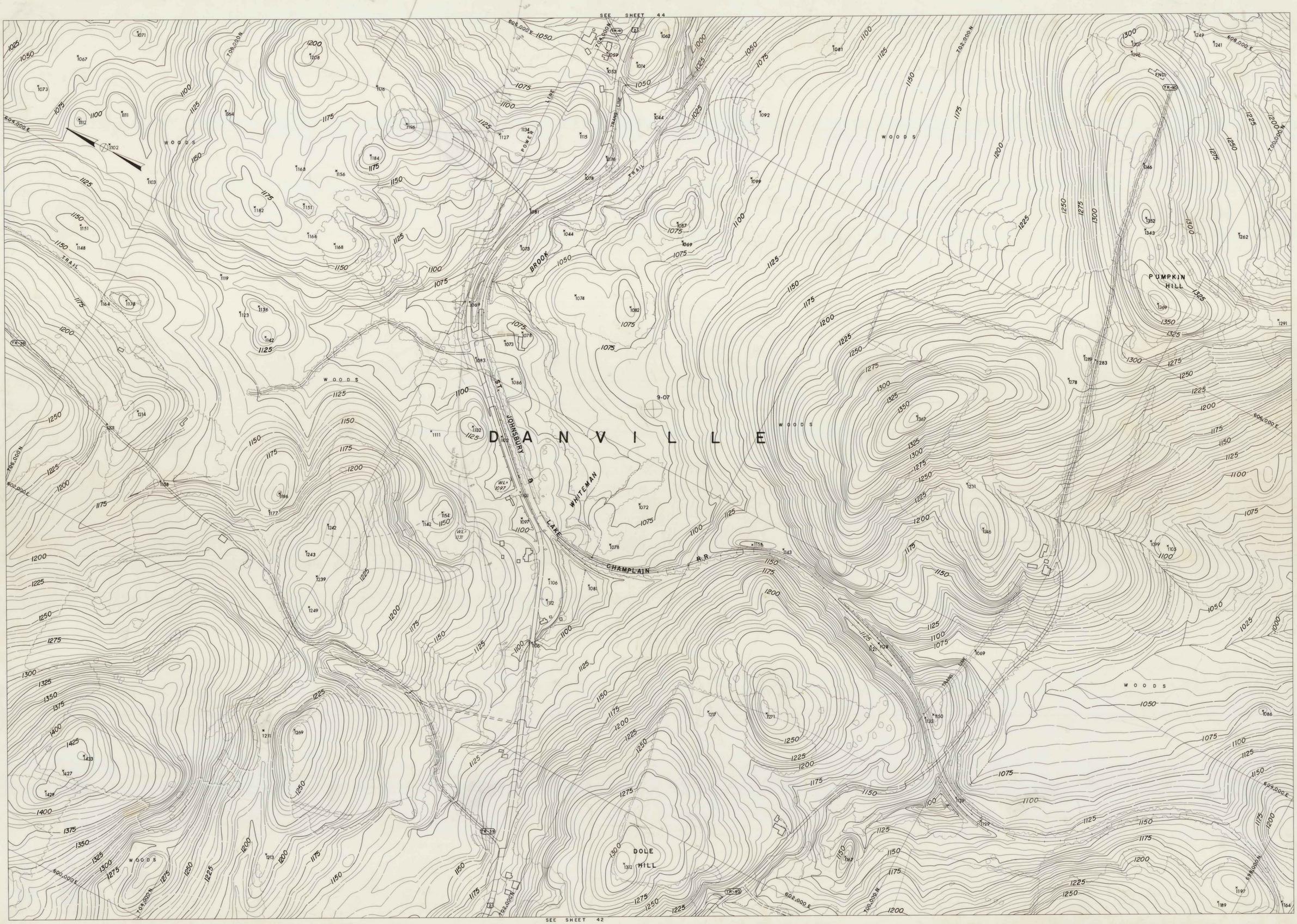

COMPILED BY PHOTOGRAMETRIC METHODS

MOORE SURVEY & MAPPING CORP.

CONTROL BY VT. GEODETIC SURVEY, U.S.C.&G.S. & M.S.&M. CORP.

Scale: 1 : 2400

200 0 200 400 600 800 feet

CONTOUR INTERVAL 5'

DATUM: MEAN SEA LEVEL 1929

2000' GRID BASED ON VERMONT STATE PLANE COORDINATE SYSTEM

TRANSVERSE MERCATOR PROJECTION

THE STATE OF VERMONT
DEPARTMENT OF HIGHWAYS
MONTPELIER–E. MONTPELIER–BERLIN
PLAIN.–MARSH.–CABOT–DANVILLE
TOPOGRAPHIC MAP

CONTRACT 2-67 DATE OF PHOTOGRAPHY: 5/13/67 5/29/67

SHEET 43 OF 44 SHEETS

266

D A N V I L L E

SEE SHEET 43

COMPILED BY PHOTOGRAMETRIC METHODS

MOORE SURVEY & MAPPING CORP.

CONTROL BY VT. GEODETIC SURVEY, U.S.C.&G.S. & M.S.&M. CORP.

Scale: 1 : 2400

200 0 200 400 600 800 feet

CONTOUR INTERVAL 5'

DATUM: MEAN SEA LEVEL 1929

2000' GRID BASED ON VERMONT STATE PLANE COORDINATE SYSTEM

TRANSVERSE MERCATOR PROJECTION

THE STATE OF VERMONT
DEPARTMENT OF HIGHWAYS
MONTPELIER-E. MONTPELIER-BERLIN
PLAIN.-MARSH.-CABOT-DANVILLE
TOPOGRAPHIC MAP

CONTRACT 2-67 DATE OF PHOTOGRAPHY: 5/13/67 5/29/67

SHEET 44 OF 44 SHEETS

266

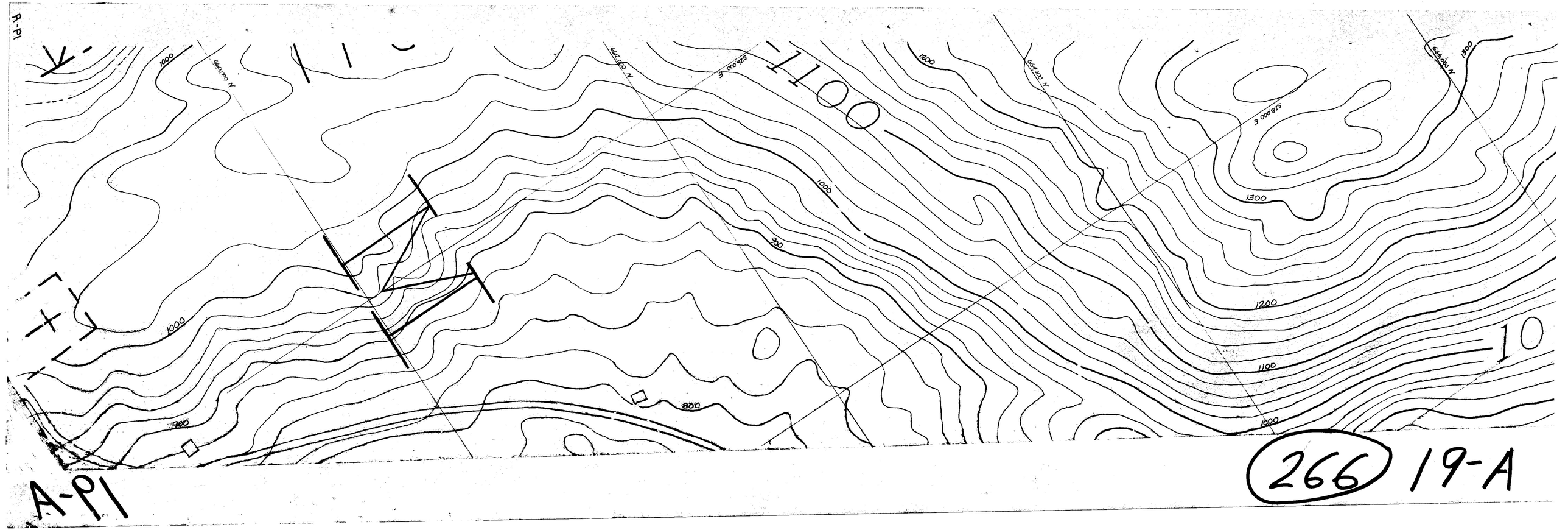
A-P1
1000
1100
1200
1300
900
800
10
266
19-A



(266) 20-A

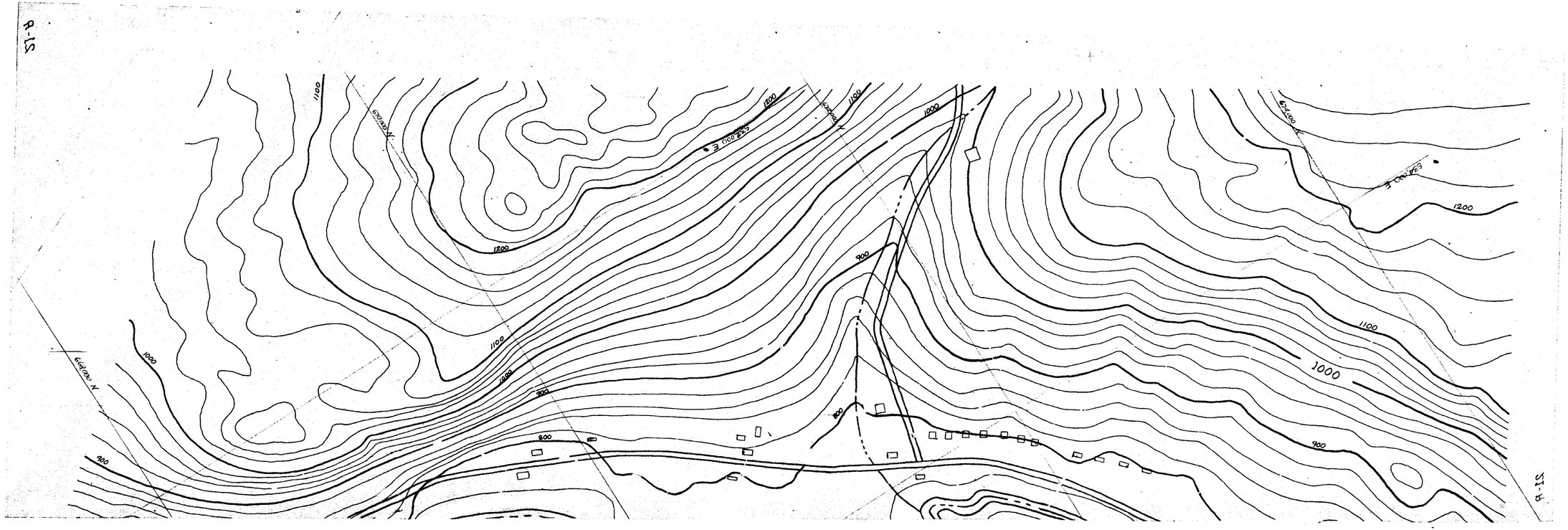
A-12
1100
1200
1000
900
800
670000 N
668000 N
674000 N
532000 E
534000 E

266 21-A

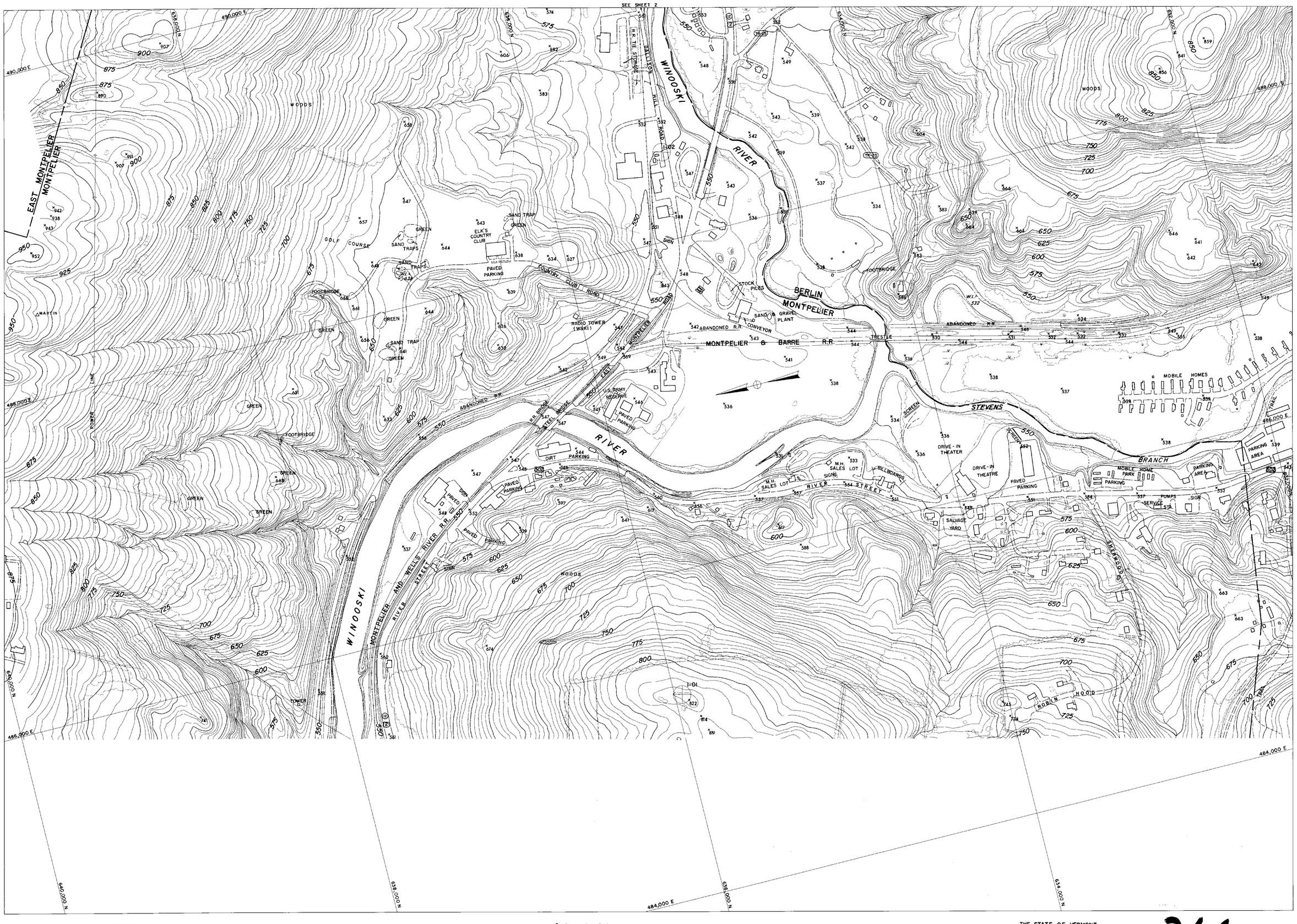

COMPILED BY PHOTOGRAMETRIC METHODS

MOORE SURVEY & MAPPING CORP.

CONTROL BY VT. GEODETIC SURVEY, U.S.C.&G.S. & M.S.&M. CORP.

Scale: 1 : 2400

200 0 200 400 600 800 feet

CONTOUR INTERVAL 5'

DATUM: MEAN SEA LEVEL 1929

2000' GRID BASED ON VERMONT STATE PLANE COORDINATE SYSTEM

TRANSVERSE MERCATOR PROJECTION

THE STATE OF VERMONT
DEPARTMENT OF HIGHWAYS
MONTPELIER–E. MONTPELIER–BERLIN
PLAIN.–MARSH.–CABOT–DANVILLE
TOPOGRAPHIC MAP

CONTRACT 2-67 DATE OF PHOTOGRAPHY: 5/13/67 5/29/67

SHEET 1 OF 44 SHEETS

266

MIDDLEBURY

Spring Map Photogrammetry

1" = 200'

"JPL"

1 of 3

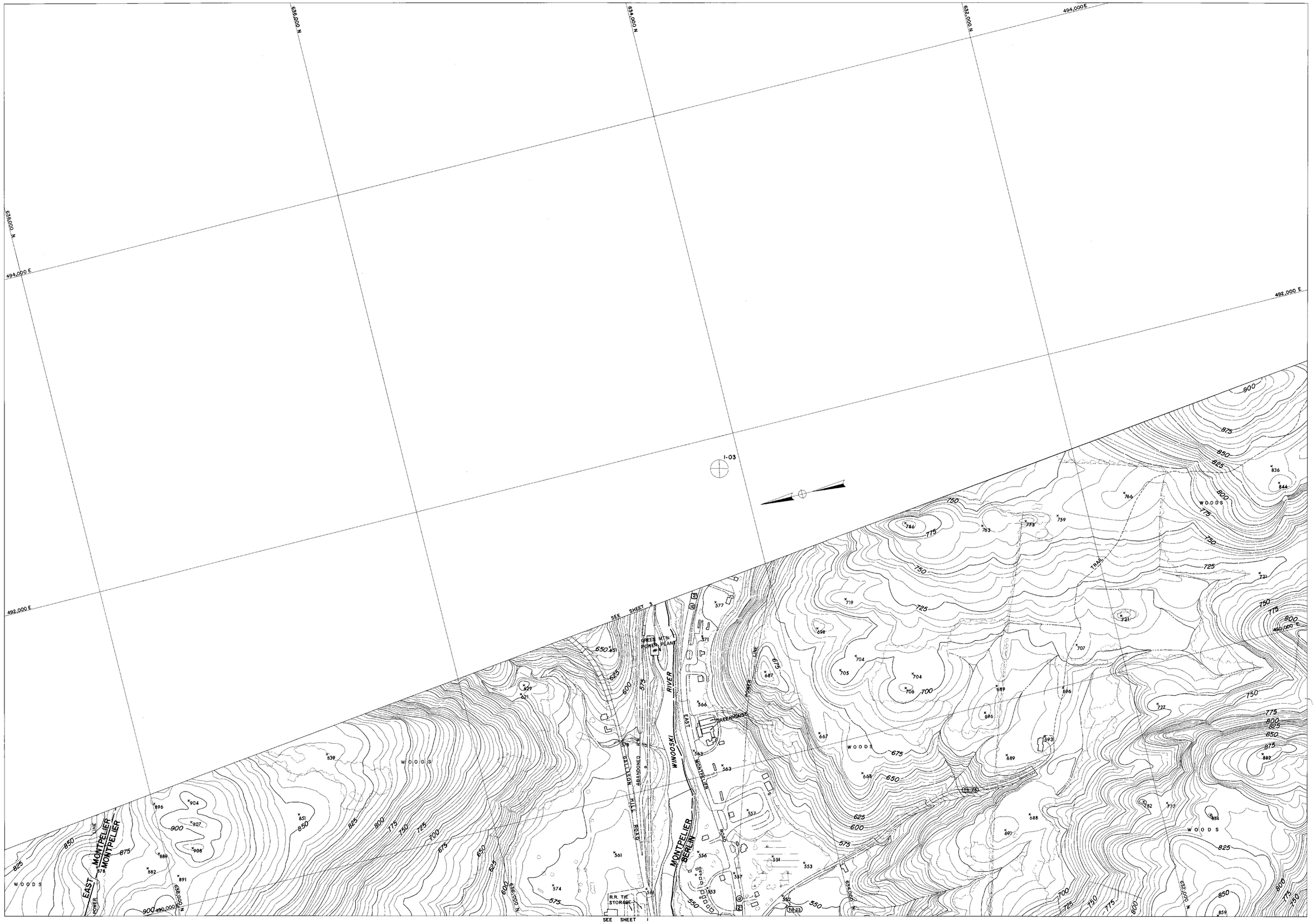

COMPILED BY PHOTOGRAMETRIC METHODS

MOORE SURVEY & MAPPING CORP.

CONTROL BY VT. GEODETIC SURVEY, U.S.C.&G.S. & M.S.&M. CORP.

Scale: 1 : 2400

200 0 200 400 600 800 feet

CONTOUR INTERVAL 5'

DATUM: MEAN SEA LEVEL 1929

2000' GRID BASED ON VERMONT STATE PLANE COORDINATE SYSTEM

TRANSVERSE MERCATOR PROJECTION

THE STATE OF VERMONT
DEPARTMENT OF HIGHWAYS
MONTPELIER–E. MONTPELIER–BERLIN
PLAIN.–MARSH.–CABOT–DANVILLE
TOPOGRAPHIC MAP

CONTRACT 2-67 DATE OF PHOTOGRAPHY: 5/13/67 5/29/67

SHEET 2 OF 44 SHEETS

266

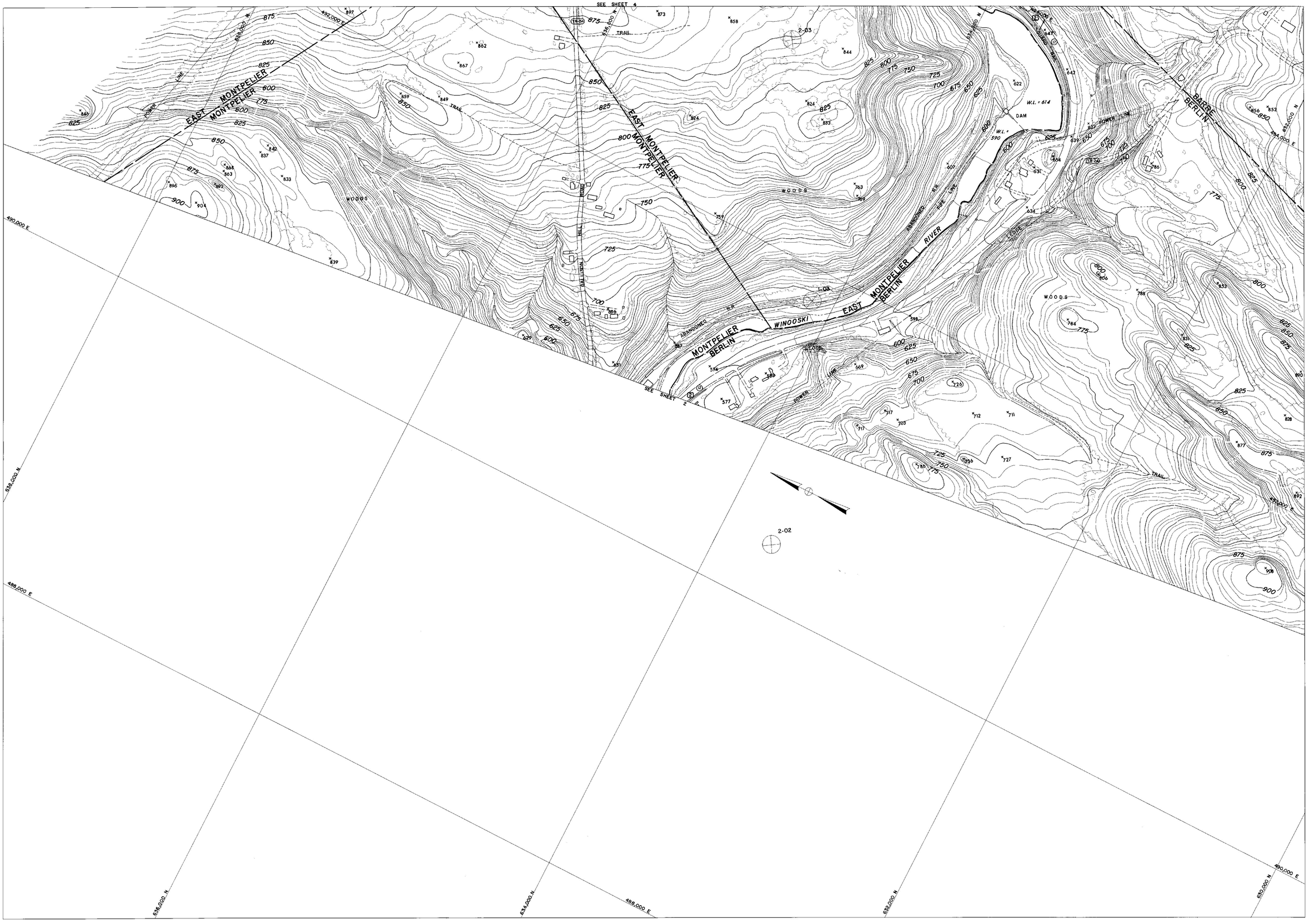

COMPILED BY PHOTOGRAMETRIC METHODS

MOORE SURVEY & MAPPING CORP.

CONTROL BY VT. GEODETIC SURVEY, U.S.C.&G.S. & M.S.&M. CORP.

Scale: 1 : 2400

200 0 200 400 600 800 feet

CONTOUR INTERVAL 5'

DATUM: MEAN SEA LEVEL 1929

2000' GRID BASED ON VERMONT STATE PLANE COORDINATE SYSTEM

TRANSVERSE MERCATOR PROJECTION

THE STATE OF VERMONT
DEPARTMENT OF HIGHWAYS
MONTPELIER – E. MONTPELIER – BERLIN
PLAIN. – MARSH. – CABOT – DANVILLE
TOPOGRAPHIC MAP

CONTRACT 2-67 DATE OF PHOTOGRAPHY: 5/13/67 5/29/67

SHEET 3 OF 44 SHEETS

266

SEE SHEET 5

SEE SHEET 3

COMPILED BY PHOTOGRAMETRIC METHODS

MOORE SURVEY & MAPPING CORP.

CONTROL BY VT. GEODETIC SURVEY, U.S.C.&G.S. & M.S.&M. CORP.

Scale: 1 : 2400

200 0 200 400 600 800 (ft)

CONTOUR INTERVAL 5'

DATUM: MEAN SEA LEVEL 1929

2000' GRID BASED ON VERMONT STATE PLANE COORDINATE SYSTEM

TRANSVERSE MERCATOR PROJECTION

THE STATE OF VERMONT

DEPARTMENT OF HIGHWAYS

MONTPELIER–E. MONTPELIER–BERLIN

PLAIN.–MARSH.–CABOT–DANVILLE

TOPOGRAPHIC MAP

CONTRACT 2-67 DATE OF PHOTOGRAPHY: 5/13/67 5/29/67

SHEET 4 OF 44 SHEETS

266

SEE SHEET 6

SEE SHEET 11

EAST MONTPELIER

BENNETT BROOK

WINOOSKI RIVER

WINOOSKI

ABANDONED R.R. GRADE

ABANDONED ROAD

PIONEER LINE

WOODS

LEDGE

SALVAGE YARD

2-06

2-05

SEE SHEET 4

COMPILED BY PHOTOGRAMETRIC METHODS

MOORE SURVEY & MAPPING CORP.

CONTROL BY VT. GEODETIC SURVEY, U.S.C.&G.S. & M.S.&M. CORP.

Scale: 1 : 2400

200 0 200 400 600 800 feet

CONTOUR INTERVAL 5'

DATUM: MEAN SEA LEVEL 1929

2000' GRID BASED ON VERMONT STATE PLANE COORDINATE SYSTEM

TRANSVERSE MERCATOR PROJECTION

THE STATE OF VERMONT
DEPARTMENT OF HIGHWAYS
MONTPELIER–E. MONTPELIER–BERLIN
PLAIN.–MARSH.–CABOT–DANVILLE
TOPOGRAPHIC MAP

CONTRACT 2-67 DATE OF PHOTOGRAPHY: 5/13/67 5/29/67

SHEET 5 OF 44 SHEETS

266

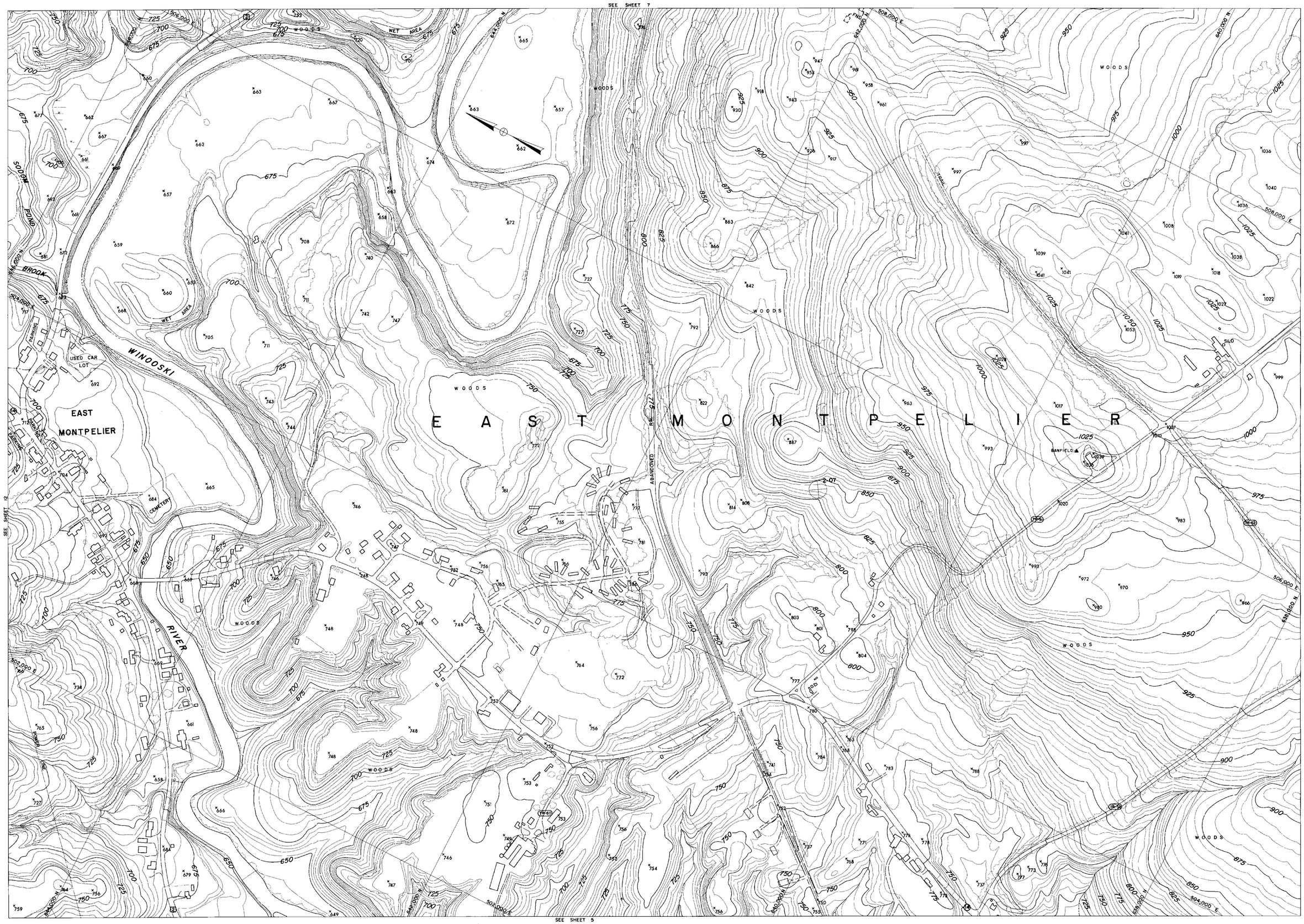

COMPILED BY PHOTOGRAMETRIC METHODS

MOORE SURVEY & MAPPING CORP.

CONTROL BY VT. GEODETIC SURVEY, U.S.C.&G.S. & M.S.&M. CORP.

Scale: 1 : 2400

200 0 200 400 600 800 feet

CONTOUR INTERVAL 5'

DATUM: MEAN SEA LEVEL 1929

2000' GRID BASED ON VERMONT STATE PLANE COORDINATE SYSTEM

TRANSVERSE MERCATOR PROJECTION

THE STATE OF VERMONT
DEPARTMENT OF HIGHWAYS
MONTPELIER–E. MONTPELIER–BERLIN
PLAIN.–MARSH.–CABOT–DANVILLE
TOPOGRAPHIC MAP

CONTRACT 2-67 DATE OF PHOTOGRAPHY: 5/13/67 5/29/67

SHEET 6 OF 44 SHEETS

266

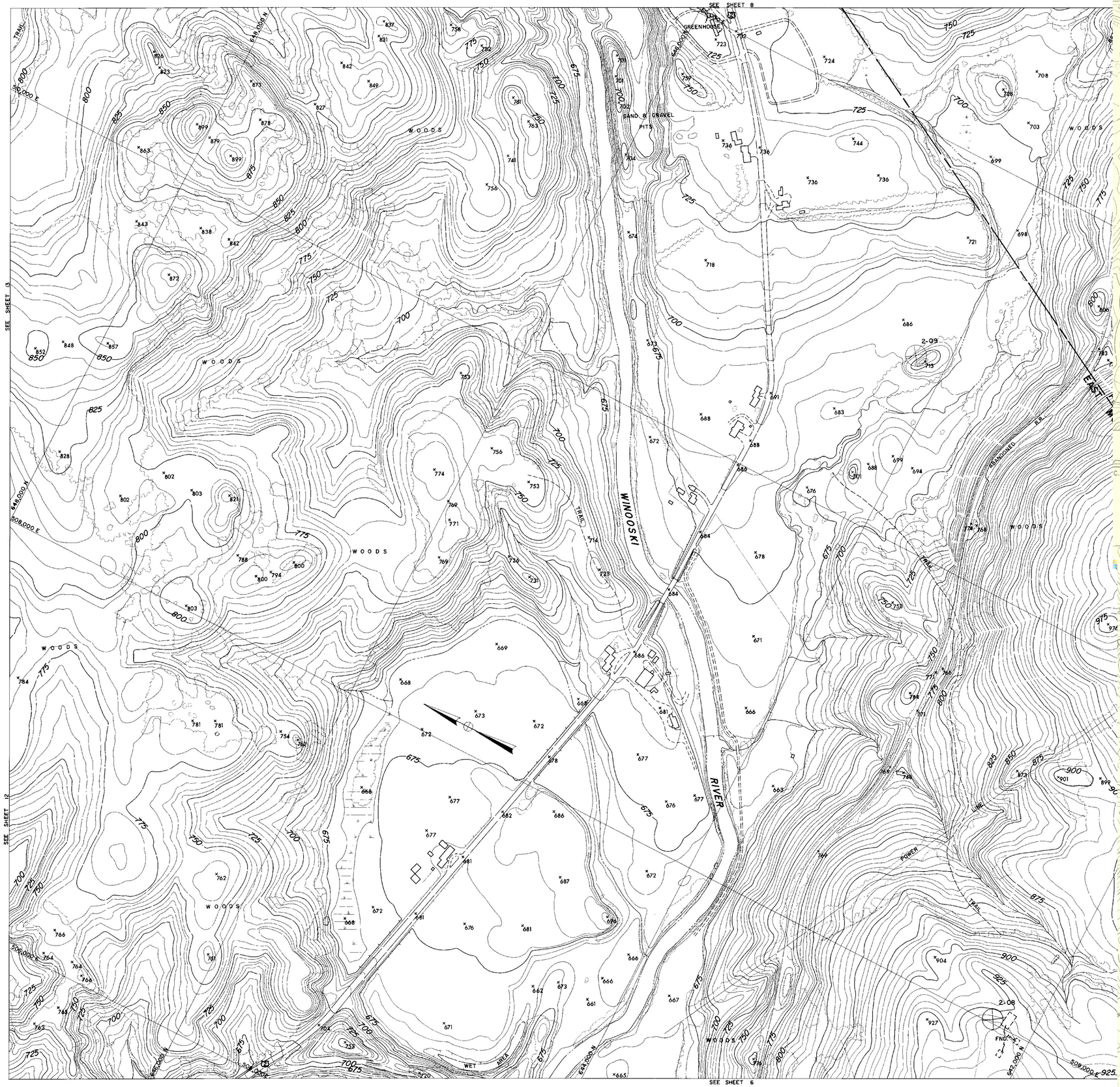

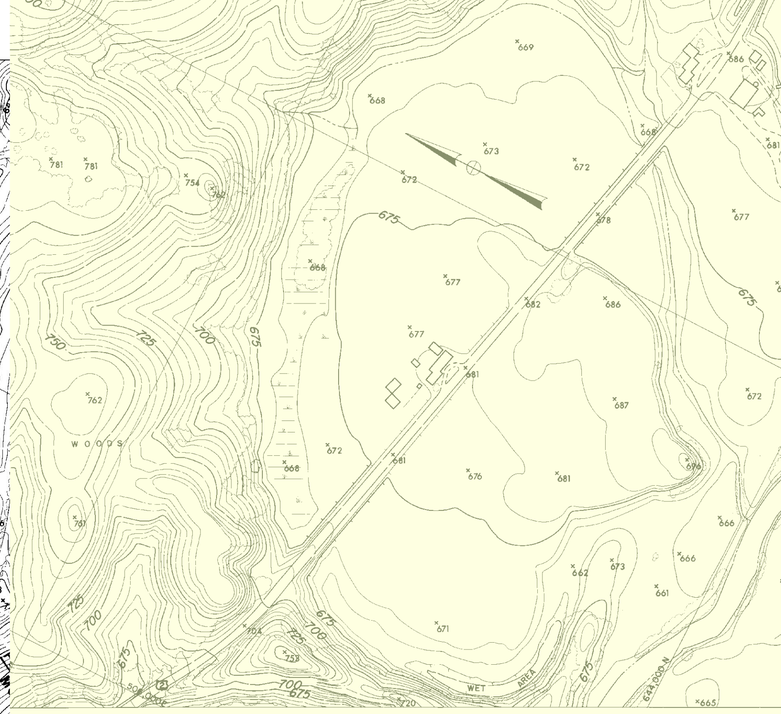

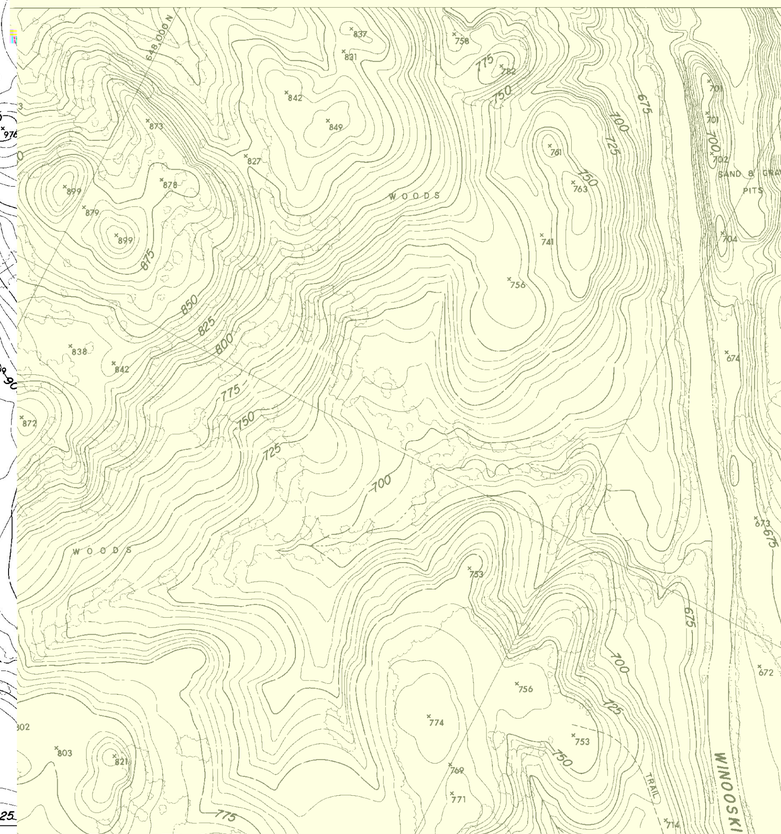

COMPILED BY PHOTOGRAMETRIC METHODS
MOORE SURVEY & MAPPING CORP.
CONTROL BY VT. GEODETIC SURVEY, U.S.C.&G.S. & M.S.B.M. CORP.

Scale: 1 : 2400
200 0 200 400 600 800 feet
CONTOUR INTERVAL 5'
DATUM: MEAN SEA LEVEL 1929
2000' GRID BASED ON VERMONT STATE PLANE COORDINATE SYSTEM
TRANSVERSE MERCATOR PROJECTION



COMPILED BY PHOTOGRAMETRIC METHODS

MOORE SURVEY & MAPPING CORP.

CONTROL BY VT. GEODETIC SURVEY, U.S.C.&G.S. & M.S.&M. CORP.

Scale: 1 : 2400

200 0 200 400 600 800 feet

CONTOUR INTERVAL 5'
DATUM: MEAN SEA LEVEL 1929
2000' GRID BASED ON VERMONT STATE PLANE COORDINATE SYSTEM
TRANSVERSE MERCATOR PROJECTION

THE STATE OF VERMONT
DEPARTMENT OF HIGHWAYS
MONTPELIER–E. MONTPELIER–BERLIN
PLAIN.–MARSH.–CABOT–DANVILLE
TOPOGRAPHIC MAP

CONTRACT 2-67 DATE OF PHOTOGRAPHY: 5/13/67 5/29/67
SHEET 8 OF 44 SHEETS

266

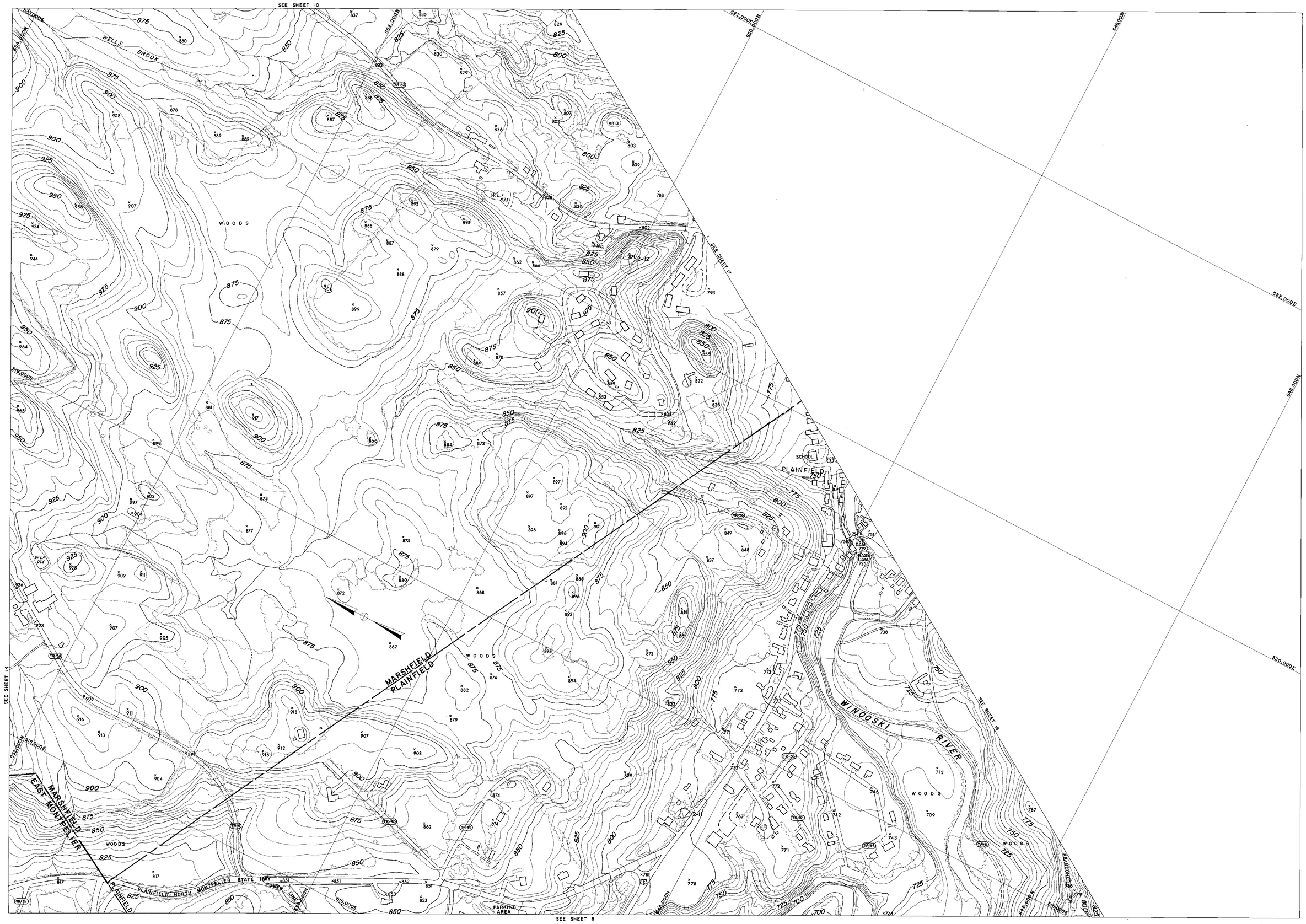

SEE SHEET 8

COMPILED BY PHOTOGRAMETRIC METHODS

MOORE SURVEY & MAPPING CORP.

CONTROL BY VT. GEODETIC SURVEY, U.S.C.&G.S. & M.S.&M. CORP.

Scale: 1 : 2400

200 0 200 400 600 800 feet

CONTOUR INTERVAL 5'

DATUM: MEAN SEA LEVEL 1929

2000' GRID BASED ON VERMONT STATE PLANE COORDINATE SYSTEM

TRANSVERSE MERCATOR PROJECTION

THE STATE OF VERMONT
DEPARTMENT OF HIGHWAYS
MONTPELIER-E. MONTPELIER-BERLIN
PLAIN.-MARSH.-CABOT-DANVILLE
TOPOGRAPHIC MAP

CONTRACT 2-67 DATE OF PHOTOGRAPHY: 5/13/67 5/29/67

SHEET 9 OF 44 SHEETS

266

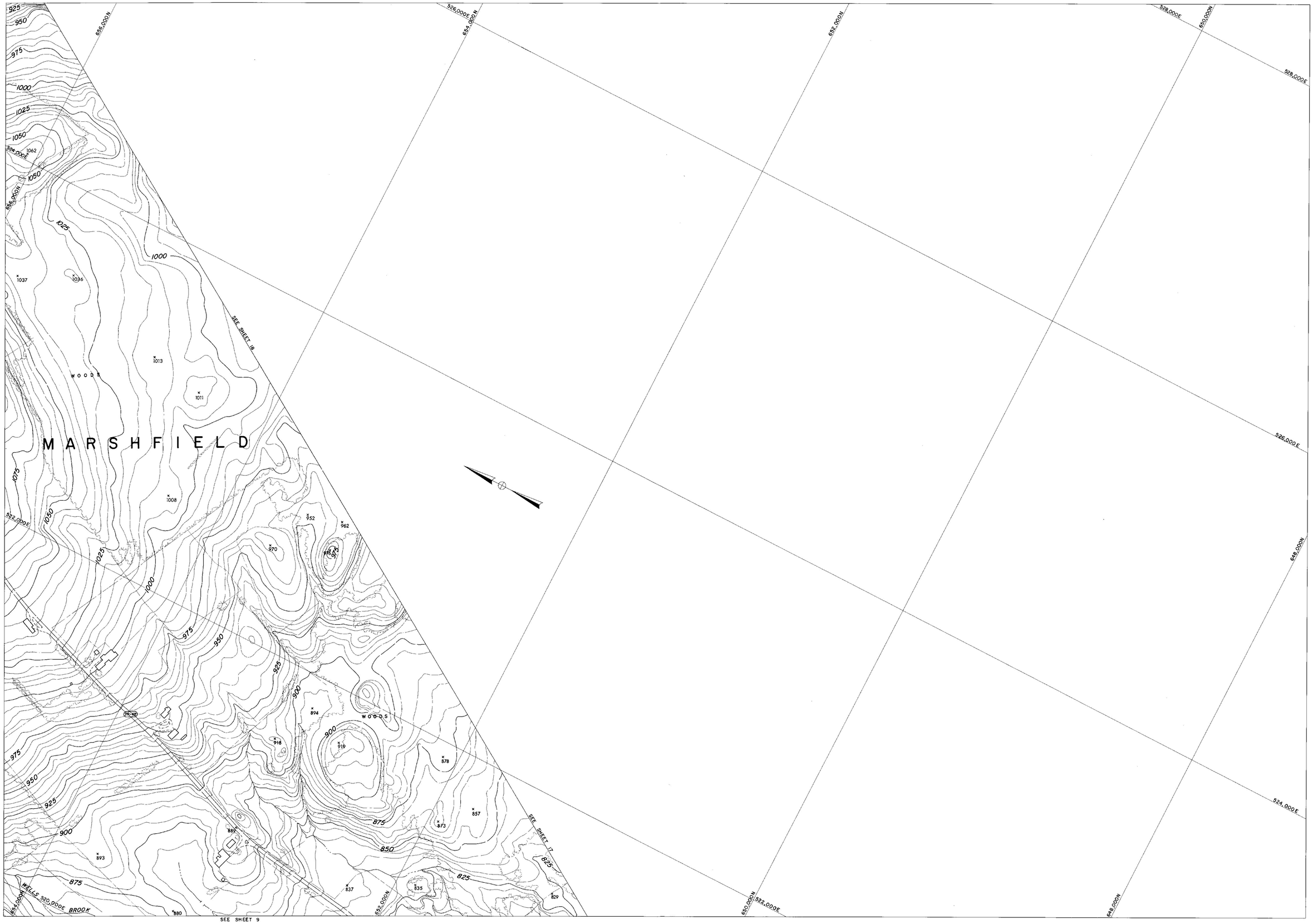

COMPILED BY PHOTOGRAMETRIC METHODS

MOORE SURVEY & MAPPING CORP.

CONTROL BY VT. GEODETIC SURVEY, U.S.C.&G.S. & M.S.&M. CORP.

Scale: 1 : 2400

200 0 200 400 600 800 feet

CONTOUR INTERVAL 5'

DATUM: MEAN SEA LEVEL 1929

2000' GRID BASED ON VERMONT STATE PLANE COORDINATE SYSTEM

TRANSVERSE MERCATOR PROJECTION

THE STATE OF VERMONT
DEPARTMENT OF HIGHWAYS
MONTPELIER--E. MONTPELIER-BERLIN
PLAIN.-MARSH.-CABOT-DANVILLE
TOPOGRAPHIC MAP

CONTRACT 2-67 DATE OF PHOTOGRAPHY: 5/13/67 5/29/67

SHEET 10 OF 44 SHEETS

266

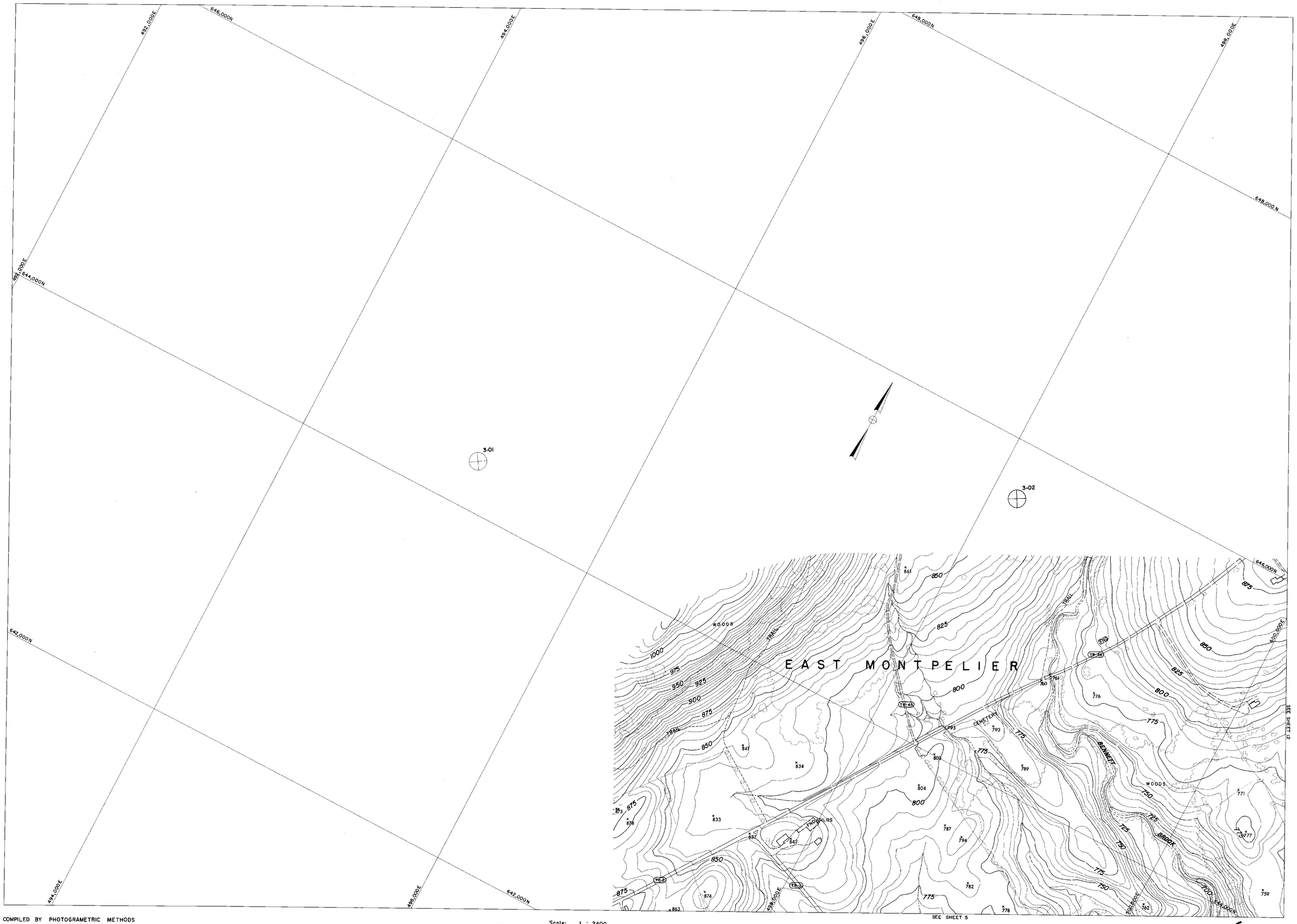

COMPILED BY PHOTOGRAMETRIC METHODS
MOORE SURVEY & MAPPING CORP.
CONTROL BY VT. GEODETIC SURVEY, U.S.C.&G.S. & M.S.&M. CORP.

Scale: 1 : 2400
200 0 200 400 600 800 feet
CONTOUR INTERVAL 5'
DATUM: MEAN SEA LEVEL 1929
2000' GRID BASED ON VERMONT STATE PLANE COORDINATE SYSTEM
TRANSVERSE MERCATOR PROJECTION

THE STATE OF VERMONT
DEPARTMENT OF HIGHWAYS
MONTPELIER–E. MONTPELIER–BERLIN
PLAIN.–MARSH.–CABOT–DANVILLE
TOPOGRAPHIC MAP

CONTRACT 2-67 DATE OF PHOTOGRAPHY: 5/13/67 5/29/67
SHEET 11 OF 44 SHEETS

266

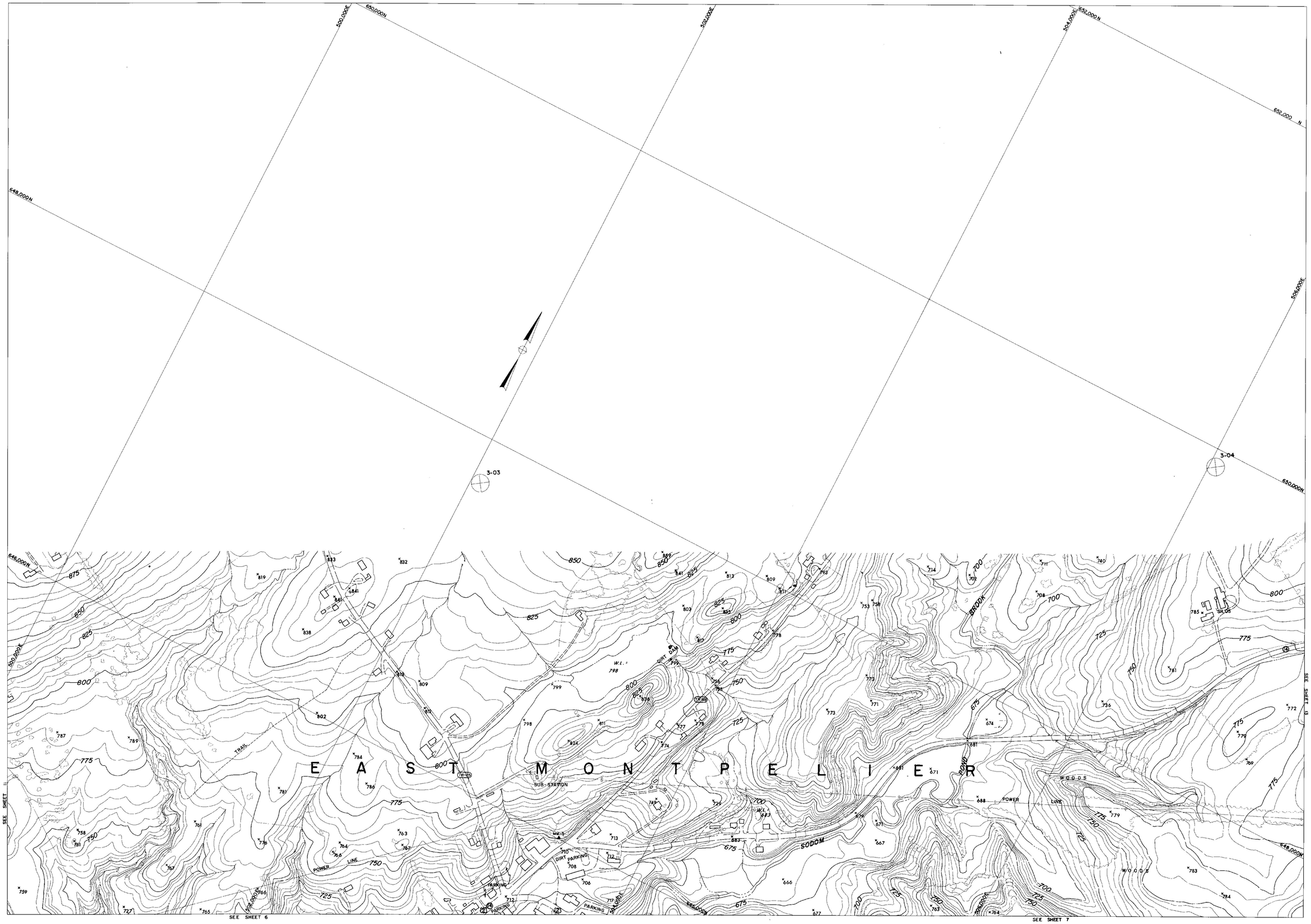

COMPILED BY PHOTOGRAMETRIC METHODS

MOORE SURVEY & MAPPING CORP.

CONTROL BY VT. GEODETIC SURVEY, U.S.C.&G.S. & M.S.B.M. CORP.

Scale: 1 : 2400

200 0 200 400 600 800 feet

CONTOUR INTERVAL 5'

DATUM: MEAN SEA LEVEL 1929

2000' GRID BASED ON VERMONT STATE PLANE COORDINATE SYSTEM

TRANSVERSE MERCATOR PROJECTION

THE STATE OF VERMONT
DEPARTMENT OF HIGHWAYS
MONTPELIER–E. MONTPELIER–BERLIN
PLAIN.–MARSH.–CABOT–DANVILLE
TOPOGRAPHIC MAP

CONTRACT 2-67 DATE OF PHOTOGRAPHY: 5/13/67 5/29/67

SHEET 12 OF 44 SHEETS

266

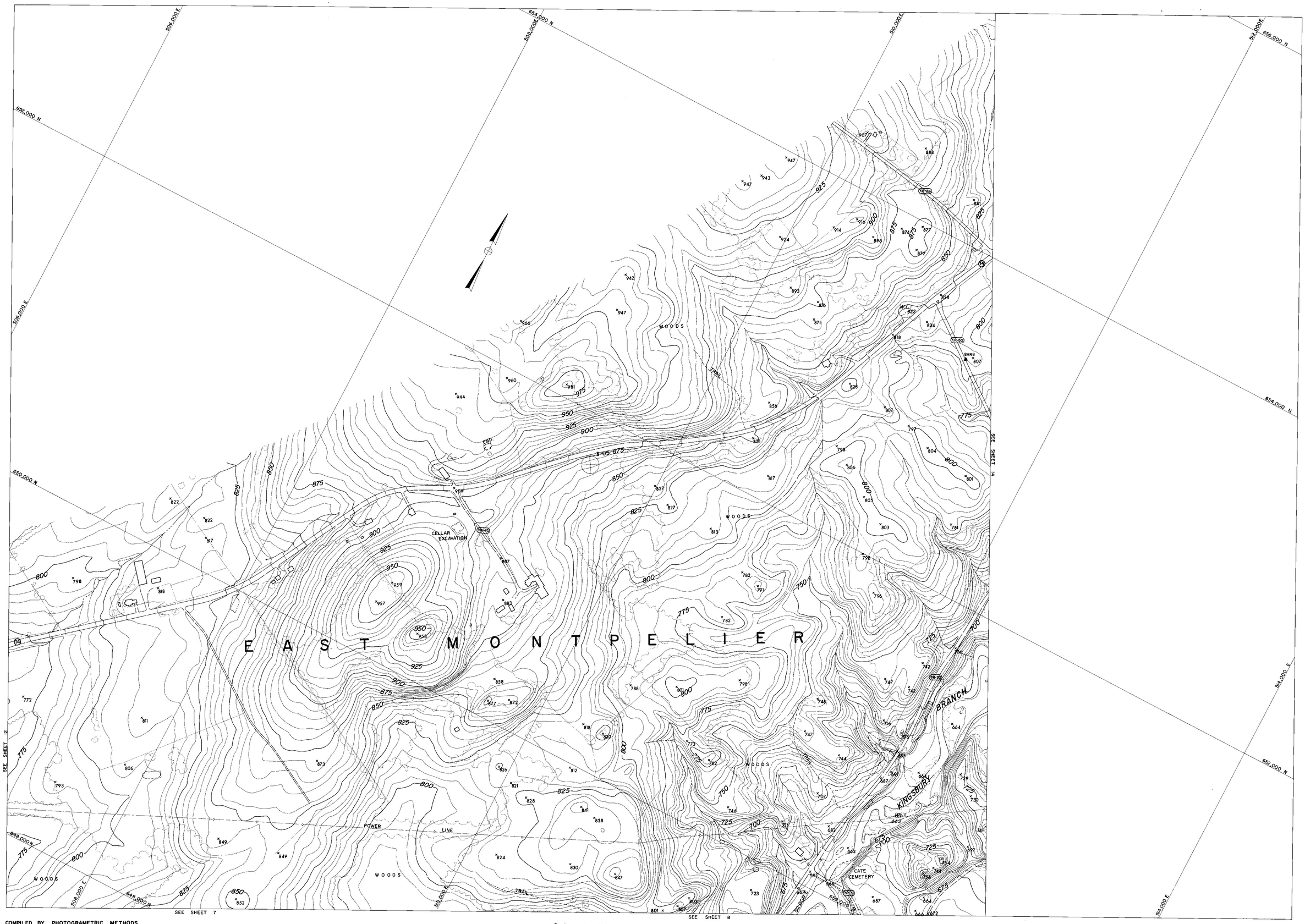

COMPILED BY PHOTOGRAMETRIC METHODS

MOORE SURVEY & MAPPING CORP.

CONTROL BY VT. GEODETIC SURVEY, U.S.C.&G.S. & M.S.&M. CORP.

Scale: 1 : 2400

200 0 200 400 600 800 feet

CONTOUR INTERVAL 5'

DATUM: MEAN SEA LEVEL 1929

2000' GRID BASED ON VERMONT STATE PLANE COORDINATE SYSTEM

TRANSVERSE MERCATOR PROJECTION

THE STATE OF VERMONT
DEPARTMENT OF HIGHWAYS
MONTPELIER–E. MONTPELIER–BERLIN
PLAIN.–MARSH.–CABOT–DANVILLE
TOPOGRAPHIC MAP

CONTRACT 2-67 DATE OF PHOTOGRAPHY: 5/13/67 5/29/67

SHEET 13 OF 44 SHEETS

266

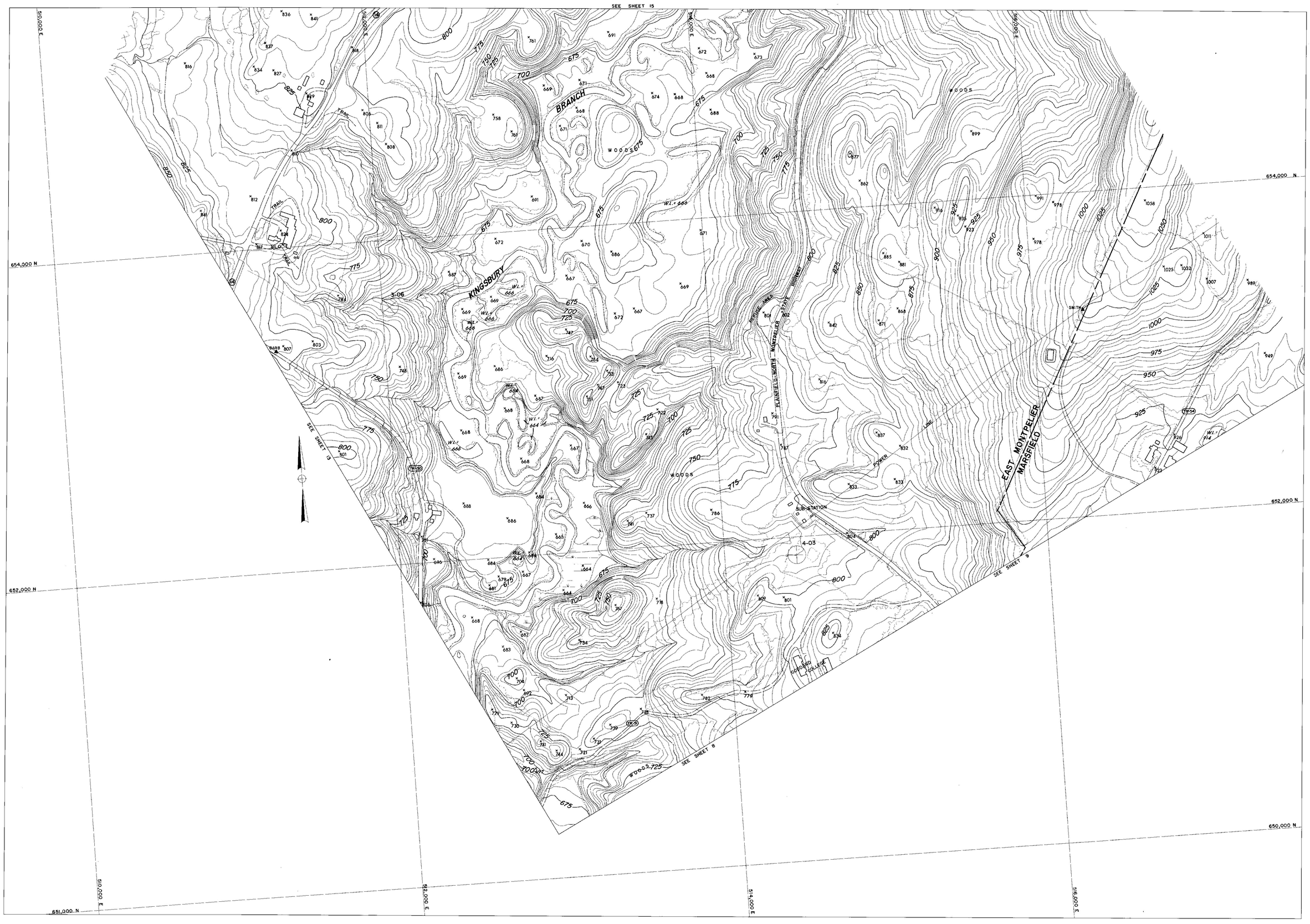

COMPILED BY PHOTOGRAMETRIC METHODS

MOORE SURVEY & MAPPING CORP.

CONTROL BY VT. GEODETIC SURVEY, U.S.C.&G.S. & M.S.&M. CORP.

Scale: 1 : 2400

200 0 200 400 600 800 feet

CONTOUR INTERVAL 5'

DATUM: MEAN SEA LEVEL 1929

2000' GRID BASED ON VERMONT STATE PLANE COORDINATE SYSTEM

TRANSVERSE MERCATOR PROJECTION

THE STATE OF VERMONT
DEPARTMENT OF HIGHWAYS
MONTPELIER-E. MONTPELIER-BERLIN
PLAIN.-MARSH.-CABOT-DANVILLE
TOPOGRAPHIC MAP

CONTRACT 2-67 DATE OF PHOTOGRAPHY: 5/13/67 5/29/67

SHEET 14 OF 44 SHEETS

266

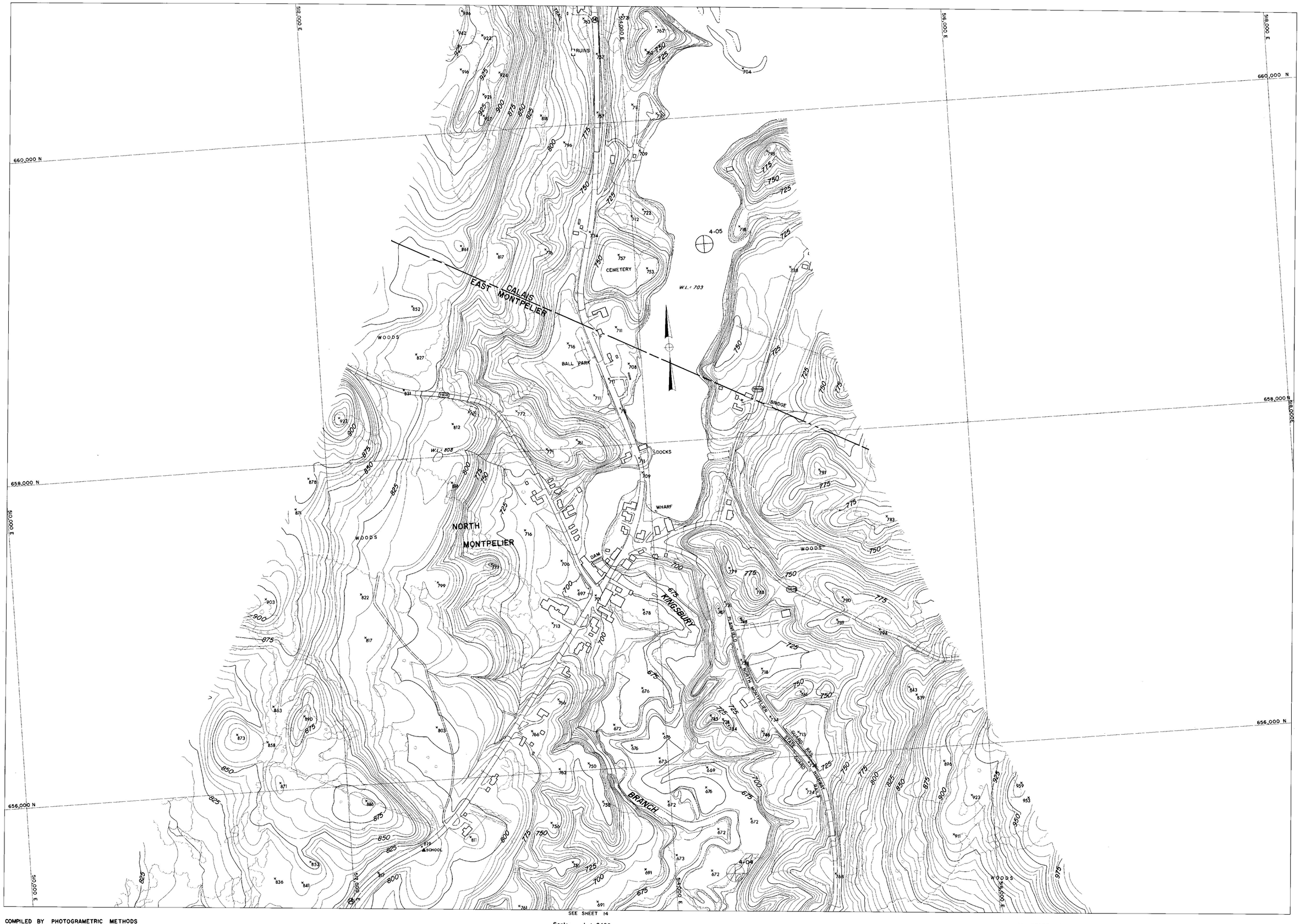

SEE SHEET 14

COMPILED BY PHOTOGRAMETRIC METHODS

MOORE SURVEY & MAPPING CORP.

CONTROL BY VT. GEODETIC SURVEY, U.S.C.&G.S. & M.S.&M. CORP.

Scale: 1 : 2400

200 0 200 400 600 800 feet

CONTOUR INTERVAL 5'

DATUM: MEAN SEA LEVEL 1929

2000' GRID BASED ON VERMONT STATE PLANE COORDINATE SYSTEM

TRANSVERSE MERCATOR PROJECTION

THE STATE OF VERMONT
DEPARTMENT OF HIGHWAYS
MONTPELIER-E. MONTPELIER-BERLIN
PLAIN.-MARSH.-CABOT-DANVILLE
TOPOGRAPHIC MAP

CONTRACT 2-67 DATE OF PHOTOGRAPHY: 5/13/67 5/29/67

SHEET 15 OF 44 SHEETS

266

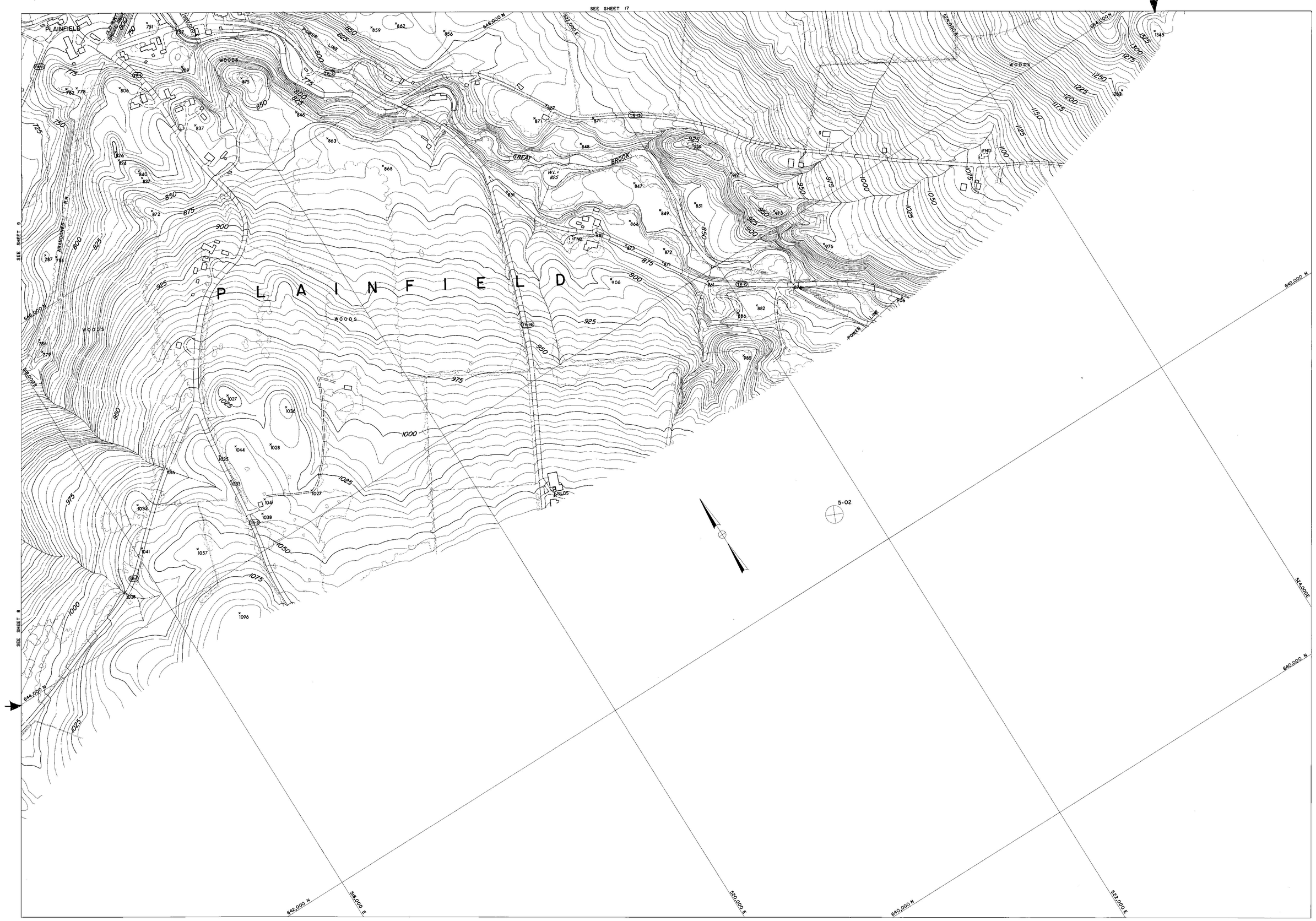

COMPILED BY PHOTOGRAMETRIC METHODS

MOORE SURVEY & MAPPING CORP.

CONTROL BY VT. GEODETIC SURVEY, U.S.C.&G.S. & M.S.&M. CORP.

Scale: 1 : 2400

200 0 200 400 600 800 feet

CONTOUR INTERVAL 5'

DATUM: MEAN SEA LEVEL 1929

2000' GRID BASED ON VERMONT STATE PLANE COORDINATE SYSTEM

TRANSVERSE MERCATOR PROJECTION

THE STATE OF VERMONT
DEPARTMENT OF HIGHWAYS
MONTPELIER—E. MONTPELIER—BERLIN
PLAIN.—MARSH.—CABOT—DANVILLE
TOPOGRAPHIC MAP

CONTRACT 2-67 DATE OF PHOTOGRAPHY: 5/13/67 5/29/67

SHEET 16 OF 44 SHEETS

266

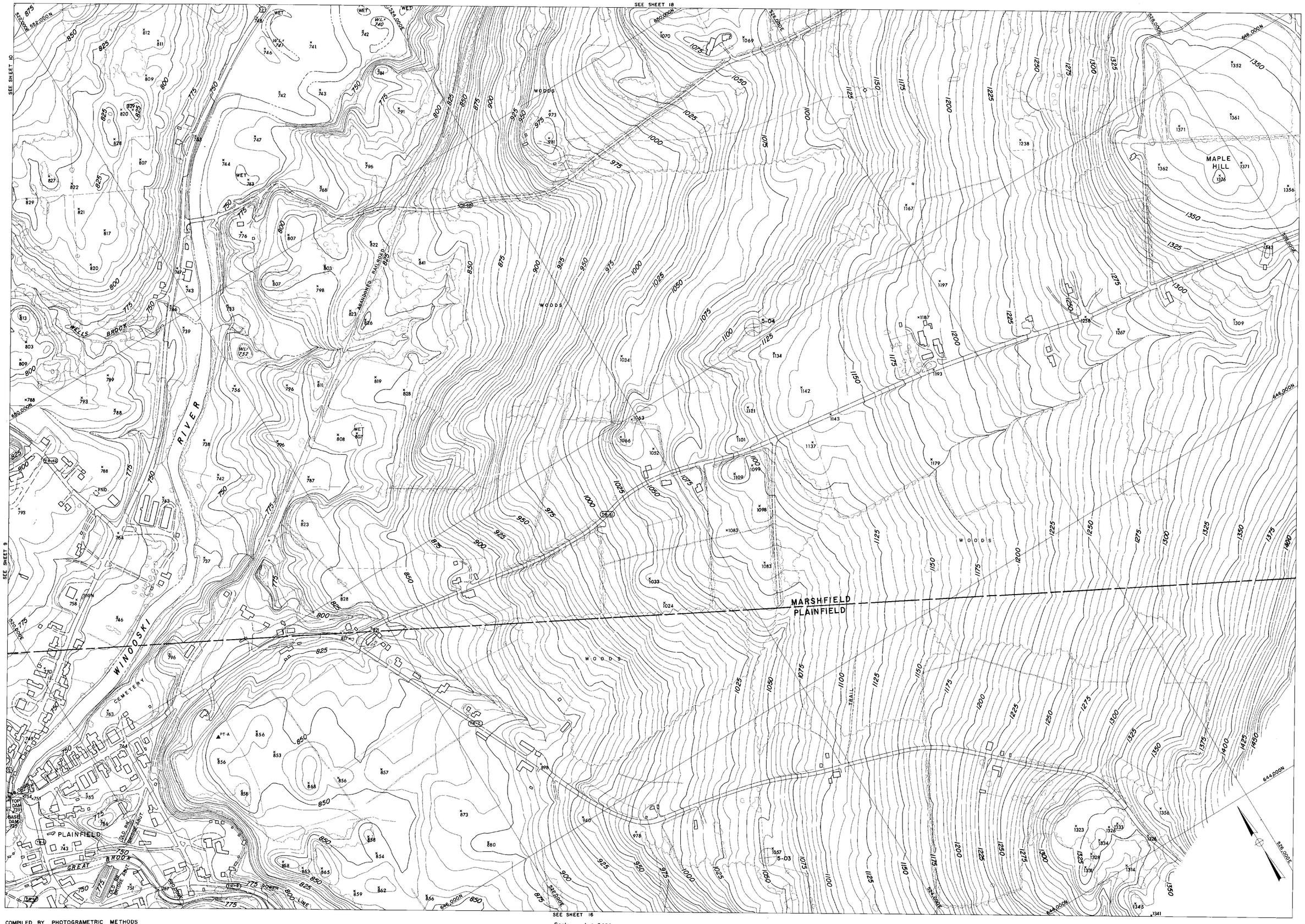

COMPILED BY PHOTOGRAMETRIC METHODS

MOORE SURVEY & MAPPING CORP.

CONTROL BY VT. GEODETIC SURVEY, U.S.C.&G.S. & M.S.&M. CORP.

Scale: 1 : 2400

200 0 200 400 600 800 feet

CONTOUR INTERVAL 5'

DATUM: MEAN SEA LEVEL 1929

2000' GRID BASED ON VERMONT STATE PLANE COORDINATE SYSTEM

TRANSVERSE MERCATOR PROJECTION

THE STATE OF VERMONT
DEPARTMENT OF HIGHWAYS
MONTPELIER-E. MONTPELIER-BERLIN
PLAIN.-MARSH.-CABOT-DANVILLE
TOPOGRAPHIC MAP

CONTRACT 2-67 DATE OF PHOTOGRAPHY: 5/13/67 5/29/67

SHEET 17 OF 44 SHEETS

266

SEE SHEET 19

SEE SHEET 10

MARSHFIELD

SEE SHEET 17

COMPILED BY PHOTOGRAMETRIC METHODS

MOORE SURVEY & MAPPING CORP.

CONTROL BY V.T. GEODETIC SURVEY, U.S.C.&G.S. & M.S.&M. CORP.

Scale: 1 : 2400

CONTOUR INTERVAL 5'
DATUM: MEAN SEA LEVEL 1929
2000' GRID BASED ON VERMONT STATE PLANE COORDINATE SYSTEM
TRANSVERSE MERCATOR PROJECTION

THE STATE OF VERMONT
DEPARTMENT OF HIGHWAYS
MONTPELIER—E. MONTPELIER—BERLIN
PLAIN.—MARSH.—CABOT—DANVILLE
TOPOGRAPHIC MAP

CONTRACT 2-67 DATE OF PHOTOGRAPHY: 5/13/67 5/29/67
SHEET 18 OF 44 SHEETS

266

SEE SHEET 20

SEE SHEET 18

COMPILED BY PHOTOGRAMETRIC METHODS
MOORE SURVEY & MAPPING CORP.
CONTROL BY VT. GEODETIC SURVEY, U.S.C.&G.S. & M.S.&M. CORP.

Scale: 1 : 2400
200 0 200 400 600 800 feet
CONTOUR INTERVAL 5'
DATUM: MEAN SEA LEVEL 1929
2000' GRID BASED ON VERMONT STATE PLANE COORDINATE SYSTEM
TRANSVERSE MERCATOR PROJECTION

THE STATE OF VERMONT
DEPARTMENT OF HIGHWAYS
MONTPELIER-E. MONTPELIER-BERLIN
PLAIN.-MARSH.-CABOT-DANVILLE
TOPOGRAPHIC MAP
CONTRACT 2-67 DATE OF PHOTOGRAPHY: 5/13/67 5/29/67
SHEET 19 OF 44 SHEETS

266

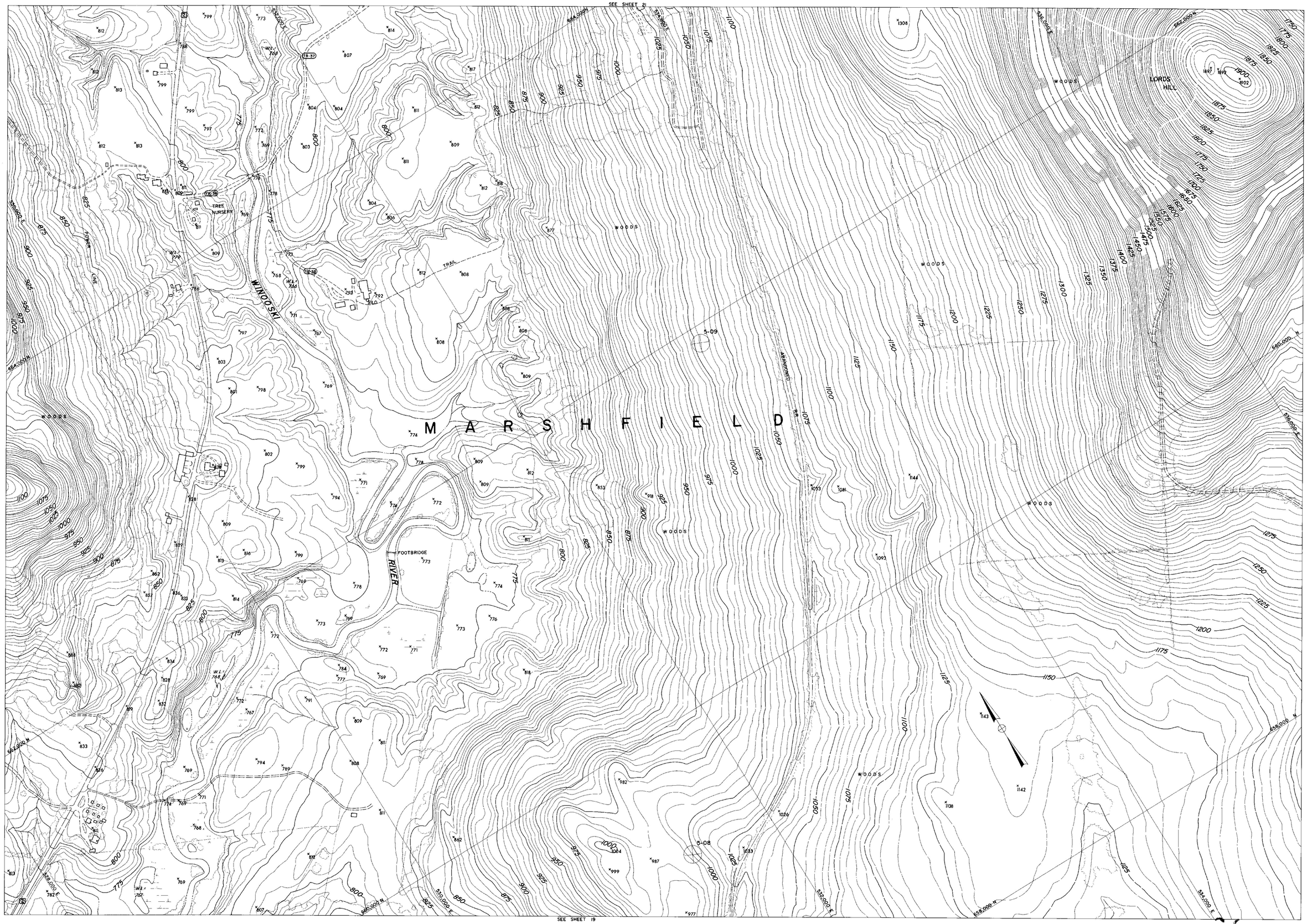

COMPILED BY PHOTOGRAMETRIC METHODS

MOORE SURVEY & MAPPING CORP.

CONTROL BY VT. GEODETIC SURVEY, U.S.C.&G.S. & M.S.&M. CORP.

Scale: 1 : 2400

200 0 200 400 600 800 feet

CONTOUR INTERVAL 5'

DATUM: MEAN SEA LEVEL 1929

2000' GRID BASED ON VERMONT STATE PLANE COORDINATE SYSTEM

TRANSVERSE MERCATOR PROJECTION

THE STATE OF VERMONT
DEPARTMENT OF HIGHWAYS
MONTPELIER-E. MONTPELIER-BERLIN
PLAIN.-MARSH.-CABOT-DANVILLE
TOPOGRAPHIC MAP

CONTRACT 2-67 DATE OF PHOTOGRAPHY: 5/13/67 5/29/67

SHEET 20 OF 44 SHEETS

266

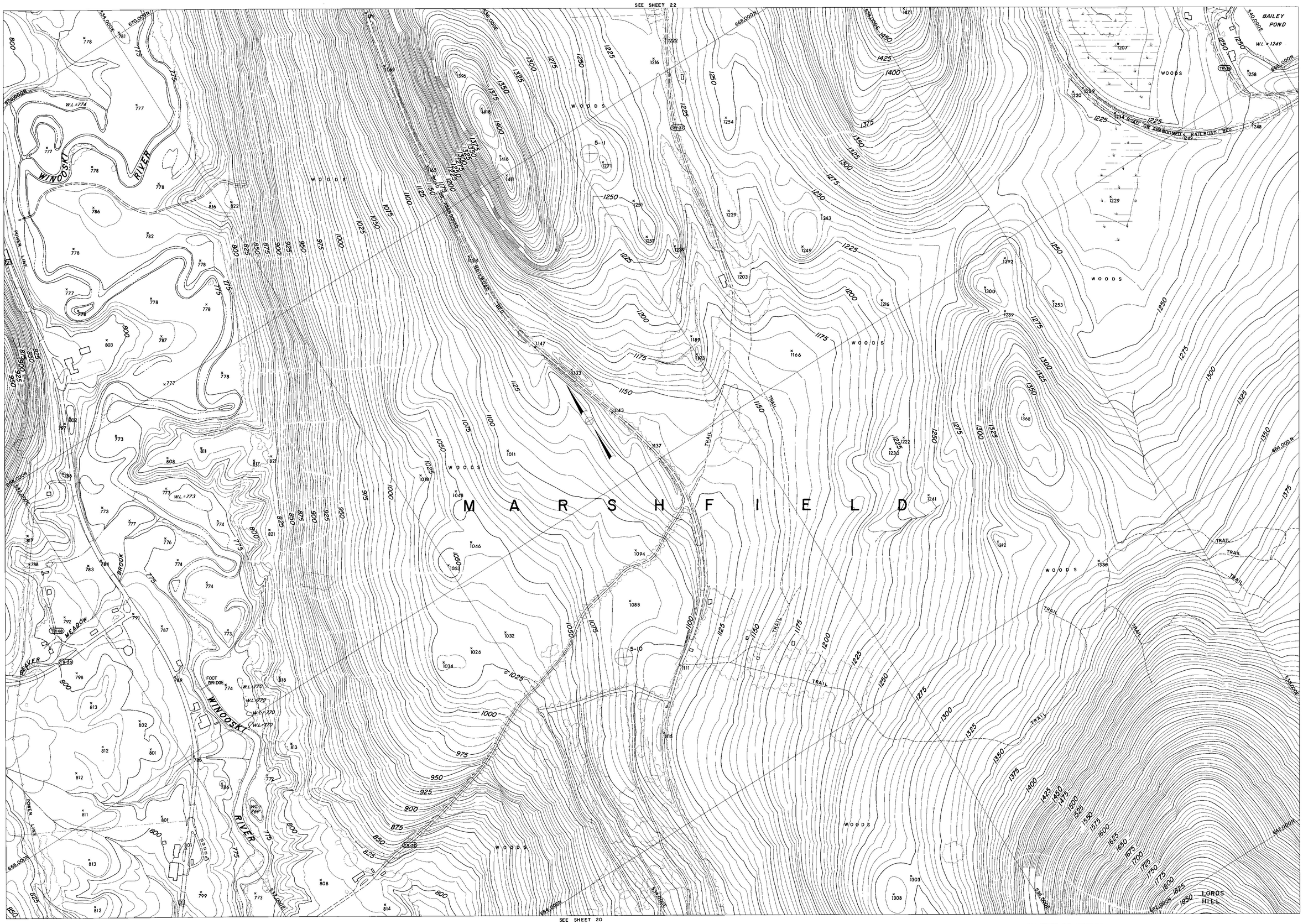

COMPILED BY PHOTOGRAMETRIC METHODS

MOORE SURVEY & MAPPING CORP.

CONTROL BY VT. GEODETIC SURVEY, U.S.C.&G.S. & M.S.&M. CORP.

Scale: 1 : 2400

200 0 200 400 600 800 feet

CONTOUR INTERVAL 5'

DATUM: MEAN SEA LEVEL 1929

2000' GRID BASED ON VERMONT STATE PLANE COORDINATE SYSTEM

TRANSVERSE MERCATOR PROJECTION

THE STATE OF VERMONT
DEPARTMENT OF HIGHWAYS
MONTPELIER–E. MONTPELIER–BERLIN
PLAIN.–MARSH.–CABOT–DANVILLE
TOPOGRAPHIC MAP

CONTRACT 2-67 DATE OF PHOTOGRAPHY: 5/13/67 5/29/67

SHEET 2: OF 44 SHEETS

266

SEE SHEET 23

M A R S H F I E L D

MAYS MTN.

MARSHFIELD STATION

WINOOSKI RIVER

LOVELAND LEDGE

KNOB HILL

POWER LINE

POWER LINE

TRAIL

TRAIL

TRAIL

ROAD ON ABANDONED R.R. BED

ROAD ON ABANDONED R.R. BED

ROAD ON ABANDONED R.R. BED

WOODS

WOODS

WOODS

WOODS

WOODS

WOODS

W.L.= 1252

W.L.=1249 BAILEY POND

DREW MTN.

EARTHEN DAM

5-12

TR-29

TR-30

TR-30

TR-30

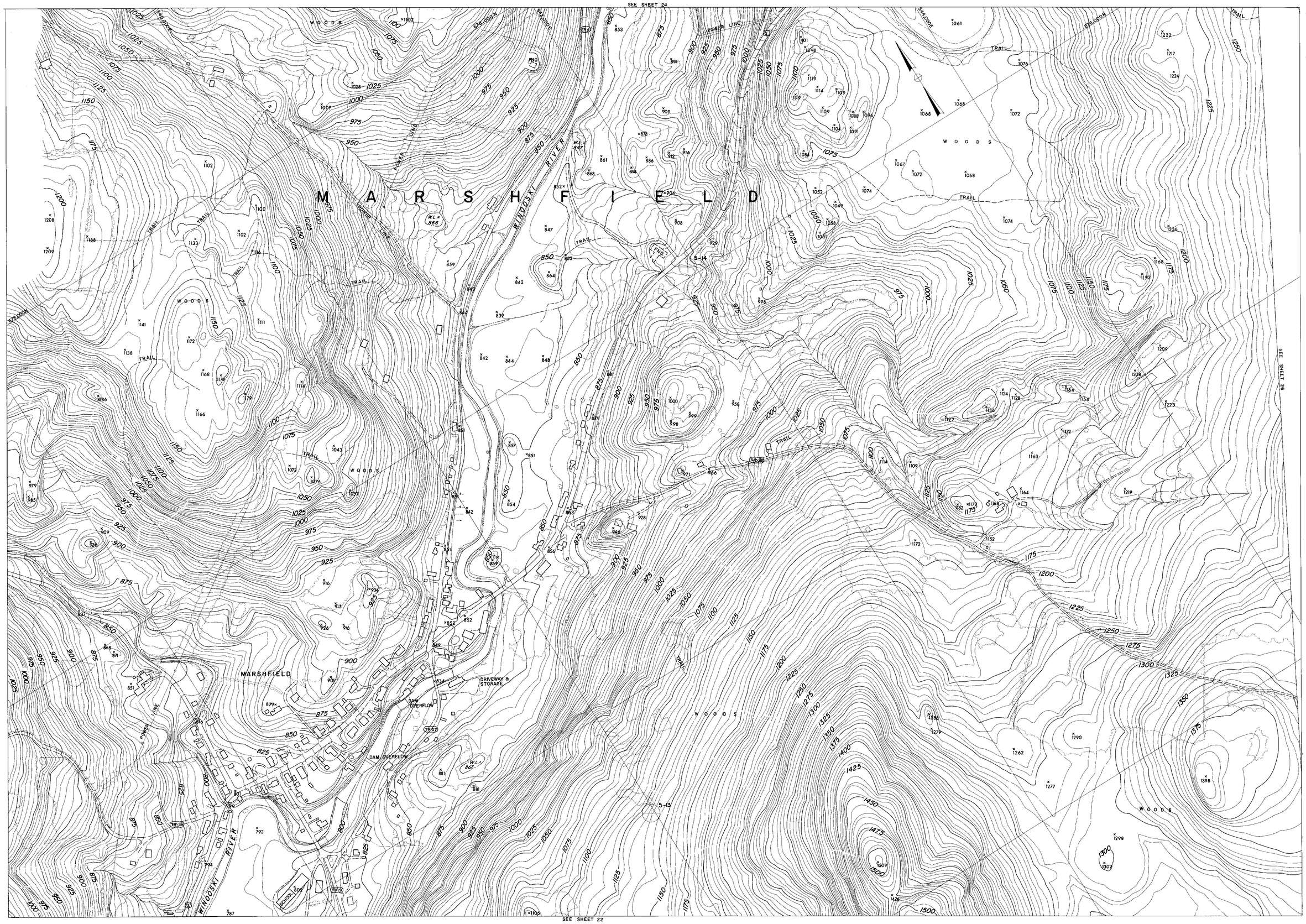

COMPILED BY PHOTOGRAMETRIC METHODS

MOORE SURVEY & MAPPING CORP.

CONTROL BY VT. GEODETIC SURVEY, U.S.C.&G.S. & M.S.&M. CORP.

Scale: 1 : 2400

200 0 200 400 600 800 feet

CONTOUR INTERVAL 5'
DATUM: MEAN SEA LEVEL 1929
2000' GRID BASED ON VERMONT STATE PLANE COORDINATE SYSTEM
TRANSVERSE MERCATOR PROJECTION

THE STATE OF VERMONT
DEPARTMENT OF HIGHWAYS
MONTPELIER–E. MONTPELIER–BERLIN
PLAIN.–MARSH.–CABOT–DANVILLE
TOPOGRAPHIC MAP

CONTRACT 2-67 DATE OF PHOTOGRAPHY: 5/13/67 5/29/67
SHEET 23 OF 44 SHEETS

266

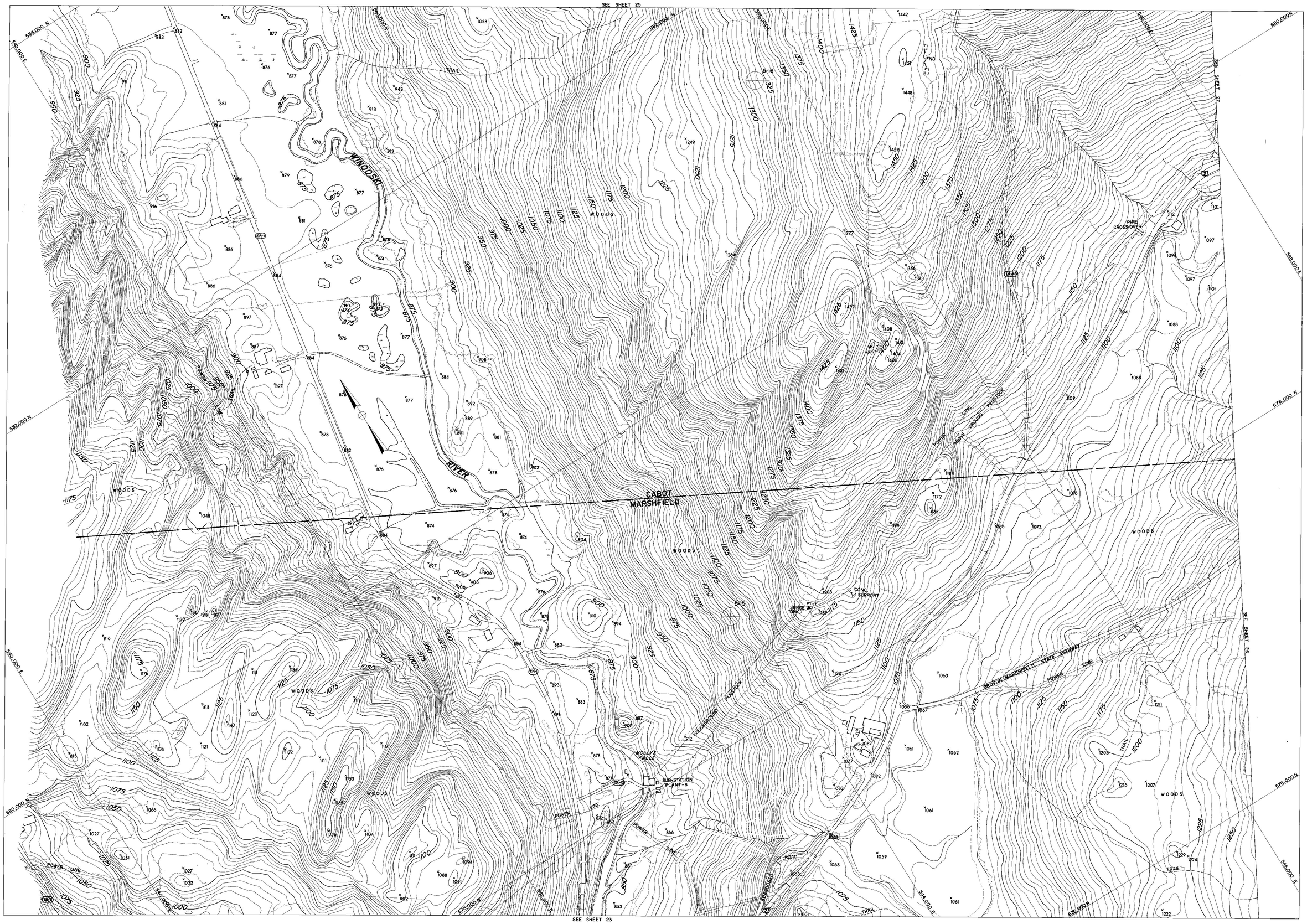

COMPILED BY PHOTOGRAMETRIC METHODS

MOORE SURVEY & MAPPING CORP.

CONTROL BY VT. GEODETIC SURVEY, U.S.C.&G.S. & M.S.&M. CORP.

Scale: 1 : 2400

200 0 200 400 600 800 feet

CONTOUR INTERVAL 5'

DATUM: MEAN SEA LEVEL 1929

2000' GRID BASED ON VERMONT STATE PLANE COORDINATE SYSTEM

TRANSVERSE MERCATOR PROJECTION

THE STATE OF VERMONT
DEPARTMENT OF HIGHWAYS
MONTPELIER-E. MONTPELIER-BERLIN
PLAIN.-MARSH.-CABOT-DANVILLE
TOPOGRAPHIC MAP

CONTRACT 2-67 DATE OF PHOTOGRAPHY: 5/13/67 5/29/67

SHEET 24 OF 44 SHEETS

266

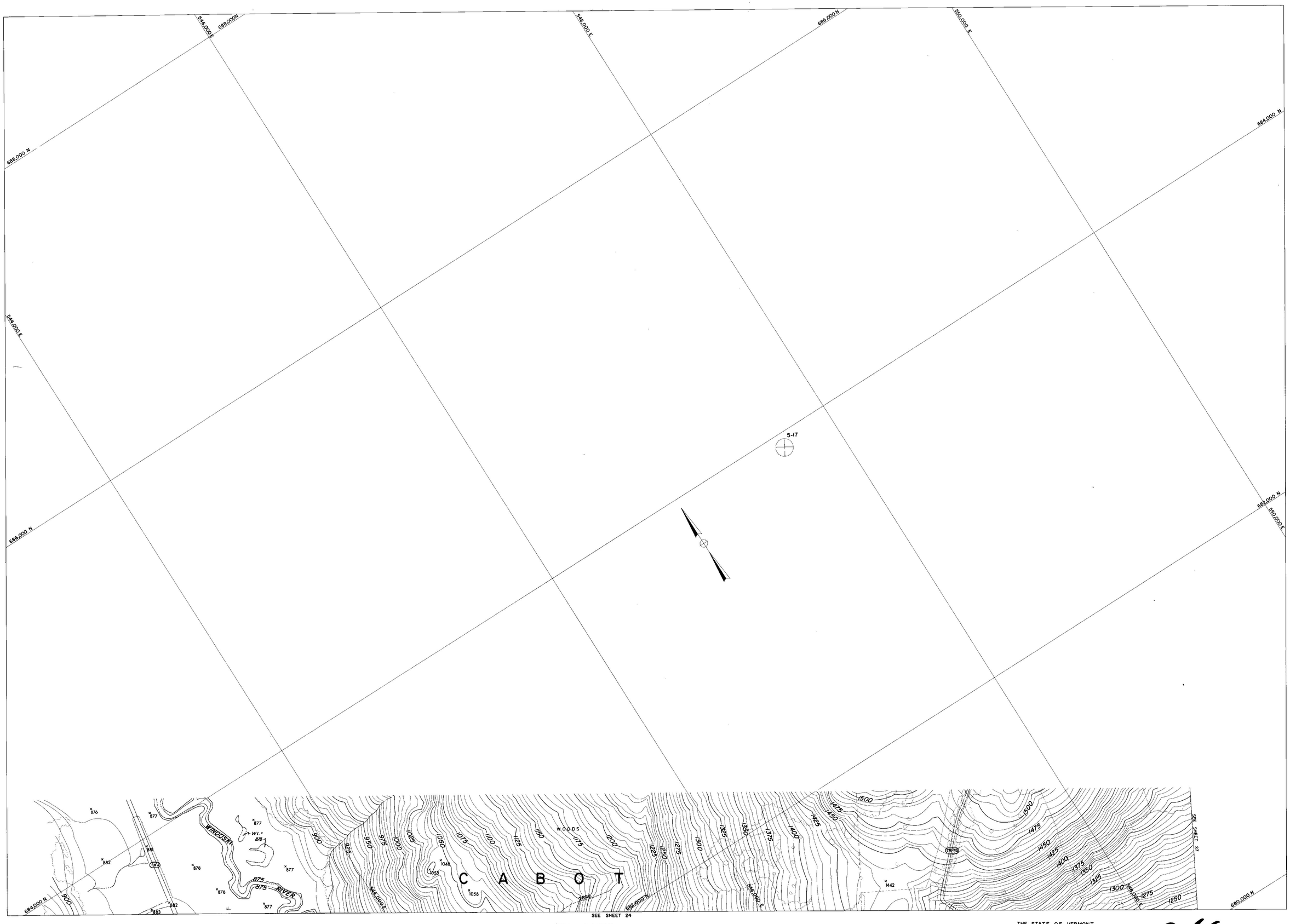

SEE SHEET 24

COMPILED BY PHOTOGRAMETRIC METHODS

MOORE SURVEY & MAPPING CORP.

CONTROL BY VT. GEODETIC SURVEY, U.S.C.&G.S. & M.S.&M. CORP.

Scale: 1 : 2400

200 0 200 400 600 800 feet

CONTOUR INTERVAL 5'
DATUM: MEAN SEA LEVEL 1929
2000' GRID BASED ON VERMONT STATE PLANE COORDINATE SYSTEM
TRANSVERSE MERCATOR PROJECTION

THE STATE OF VERMONT
DEPARTMENT OF HIGHWAYS
MONTPELIER-E. MONTPELIER-BERLIN
PLAIN.-MARSH.-CABOT-DANVILLE
TOPOGRAPHIC MAP

CONTRACT 2-67 DATE OF PHOTOGRAPHY: 5/13/67 5/29/67
SHEET 25 OF 44 SHEETS

266

SEE SHEET 27

CABOT
MARSHFIELD

GROTON - MARSHFIELD STATE HIGHWAY

POWER LINE

TRAIL

TRAIL

DREW
MOUNTAIN

WOODS

WOODS

WOODS

SEE SHEET 24

SEE SHEET 23

680,000N

678,000N

676,000N

674,000N

672,000N

548,000E

546,000E

544,000E

COMPILED BY PHOTOGRAMETRIC METHODS

MOORE SURVEY & MAPPING CORP.

CONTROL BY VT. GEODETIC SURVEY, U.S.C.&G.S. & M.S.&M. CORP.

Scale: 1 : 2400

200 0 200 400 600 800 feet

CONTOUR INTERVAL 5'

DATUM: MEAN SEA LEVEL 1929

2000' GRID BASED ON VERMONT STATE PLANE COORDINATE SYSTEM

TRANSVERSE MERCATOR PROJECTION

THE STATE OF VERMONT
DEPARTMENT OF HIGHWAYS
MONTPELIER – E. MONTPELIER – BERLIN
PLAIN. – MARSH. – CABOT – DANVILLE
TOPOGRAPHIC MAP

CONTRACT 2-67 DATE OF PHOTOGRAPHY: 5/13/67 5/29/67

SHEET 26 OF 44 SHEETS

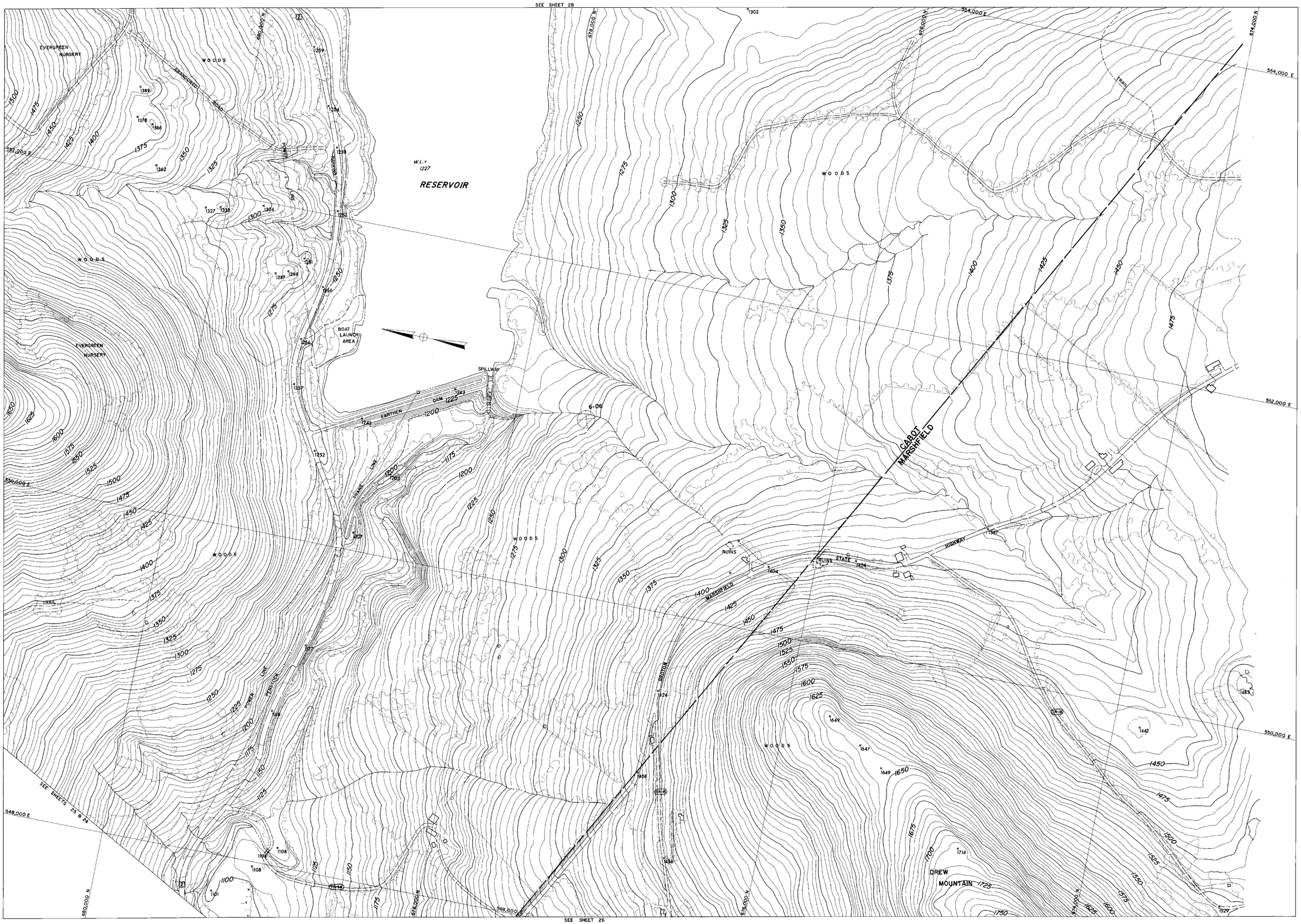

COMPILED BY PHOTOGRAMETRIC METHODS

MOORE SURVEY & MAPPING CORP.

CONTROL BY VT. GEODETIC SURVEY, U.S.C.&G.S. & M.S.&M. CORP.

Scale: 1 : 2400

200 0 200 400 600 800 feet

CONTOUR INTERVAL 5'

DATUM: MEAN SEA LEVEL 1929

2000' GRID BASED ON VERMONT STATE PLANE COORDINATE SYSTEM

TRANSVERSE MERCATOR PROJECTION

THE STATE OF VERMONT
DEPARTMENT OF HIGHWAYS
MONTPELIER-E. MONTPELIER-BERLIN
PLAIN.-MARSH.-CABOT-DANVILLE
TOPOGRAPHIC MAP

CONTRACT 2-67 DATE OF PHOTOGRAPHY: 5/13/67 5/29/67

SHEET 27 OF 44 SHEETS

266

C A B O T

RESERVOIR

SEE SHEET 31

SEE SHEET 30

SEE SHEET 29

SEE SHEET 27

SALVAGE YARD

EVERGREEN NURSERY

ROCKS

6-07

TRAIL

POWER LINE

WOODS

W.L.= 1274

W.L.= 1227

558,000 E

556,000 E

554,000 E

682,000 N

680,000 N

678,000 N

676,000 N

674,000 N

COMPILED BY PHOTOGRAMETRIC METHODS

MOORE SURVEY & MAPPING CORP.

CONTROL BY VT. GEODETIC SURVEY, U.S.C.&G.S. & M.S.&M. CORP.

Scale: 1 : 2400

200 0 200 400 600 800 feet

CONTOUR INTERVAL 5'

DATUM: MEAN SEA LEVEL 1929

2000' GRID BASED ON VERMONT STATE PLANE COORDINATE SYSTEM

TRANSVERSE MERCATOR PROJECTION

THE STATE OF VERMONT
DEPARTMENT OF HIGHWAYS
MONTPELIER–E. MONTPELIER–BERLIN
PLAIN.–MARSH.–CABOT–DANVILLE
TOPOGRAPHIC MAP

CONTRACT 2-67 DATE OF PHOTOGRAPHY: 5/13/67 5/29/67

SHEET 28 OF 44 SHEETS

266

SEE SHEET 28

SEE SHEET 30

RESERVOIR

W.L. = 1227

ROCKS

CABOT
MARSHFIELD

CABOT
PEACHAM

WASHINGTON CO.
CALEDONIA CO.

MARSFIELD
PEACHAM

PEACHAM
CORNER

PEACHAM
POND

W.L. = 1399

EARTHEN DAM

EARTHEN DAM
W.L.
1526

GROTON - MARSHFIELD STATE HIGHWAY

WOODS

558,000 E

560,000 E

562,000 E

564,000 E

566,000 E

568,000 E

670,000 N

672,000 N

674,000 N

COMPILED BY PHOTOGRAMETRIC METHODS

MOORE SURVEY & MAPPING CORP.

CONTROL BY V.T. GEODETIC SURVEY, U.S.C.&G.S. & M.S.&M. CORP.

Scale: 1 : 2400

200 0 200 400 600 800 feet

CONTOUR INTERVAL 5'

DATUM: MEAN SEA LEVEL 1929

2000' GRID BASED ON VERMONT STATE PLANE COORDINATE SYSTEM
TRANSVERSE MERCATOR PROJECTION

THE STATE OF VERMONT
DEPARTMENT OF HIGHWAYS
MONTPELIER-E. MONTPELIER-BERLIN
PLAIN.-MARSH.-CABOT-DANVILLE
TOPOGRAPHIC MAP

CONTRACT 2-67 DATE OF PHOTOGRAPHY: 5/13/67 5/29/67
SHEET 29 OF 44 SHEETS

266

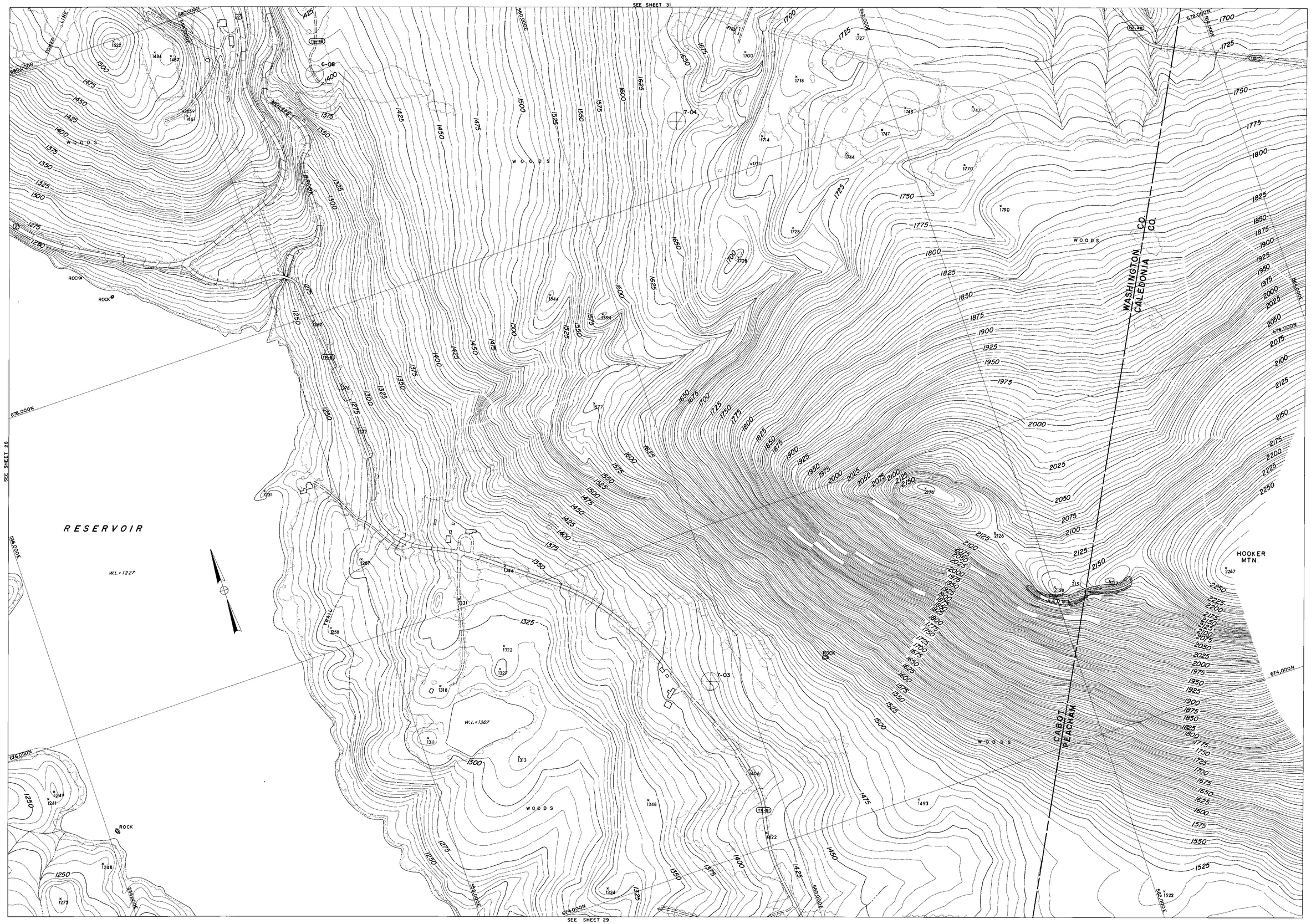

COMPILED BY PHOTOGRAMETRIC METHODS

MOORE SURVEY & MAPPING CORP.

CONTROL BY VT. GEODETIC SURVEY, U.S.C.&G.S. & M.S.&M. CORP.

Scale: 1 : 2400

200 0 200 400 600 800 feet

CONTOUR INTERVAL 5'

DATUM: MEAN SEA LEVEL 1929

2000' GRID BASED ON VERMONT STATE PLANE COORDINATE SYSTEM

TRANSVERSE MERCATOR PROJECTION

THE STATE OF VERMONT
DEPARTMENT OF HIGHWAYS
MONTPELIER–E. MONTPELIER–BERLIN
PLAIN.–MARSH.–CABOT–DANVILLE
TOPOGRAPHIC MAP

CONTRACT 2-67 DATE OF PHOTOGRAPHY: 5/13/67 5/29/67

SHEET 30 OF 44 SHEETS

266

SEE SHEET 32

SEE SHEET 28

SEE SHEET 30

COMPILED BY PHOTOGRAMETRIC METHODS

MOORE SURVEY & MAPPING CORP.

CONTROL BY VT. GEODETIC SURVEY, U.S.C.&G.S. & M.S.&M. CORP.

Scale: 1 : 2400

200 0 200 400 600 800 feet

CONTOUR INTERVAL 5'

DATUM: MEAN SEA LEVEL 1929

2000' GRID BASED ON VERMONT STATE PLANE COORDINATE SYSTEM

TRANSVERSE MERCATOR PROJECTION

THE STATE OF VERMONT
DEPARTMENT OF HIGHWAYS
MONTPELIER–E. MONTPELIER–BERLIN
PLAIN.–MARSH.–CABOT–DANVILLE
TOPOGRAPHIC MAP

CONTRACT 2-67 DATE OF PHOTOGRAPHY: 5/13/67 5/29/67

SHEET 31 OF 44 SHEETS

266

SEE SHEET 33

C A B O T

EAST CABOT

SEE SHEET 31

COMPILED BY PHOTOGRAMETRIC METHODS

MOORE SURVEY & MAPPING CORP.

CONTROL BY VT. GEODETIC SURVEY, U.S.C.&G.S. & M.S.&M. CORP.

Scale: 1 : 2400

200 0 200 400 600 800 feet

CONTOUR INTERVAL 5'

DATUM: MEAN SEA LEVEL 1929

2000' GRID BASED ON VERMONT STATE PLANE COORDINATE SYSTEM

TRANSVERSE MERCATOR PROJECTION

THE STATE OF VERMONT
DEPARTMENT OF HIGHWAYS
MONTPELIER—E. MONTPELIER—BERLIN
PLAIN.—MARSH.—CABOT—DANVILLE
TOPOGRAPHIC MAP

CONTRACT 2-67 DATE OF PHOTOGRAPHY: 5/13/67 5/29/67

SHEET 32 OF 44 SHEETS

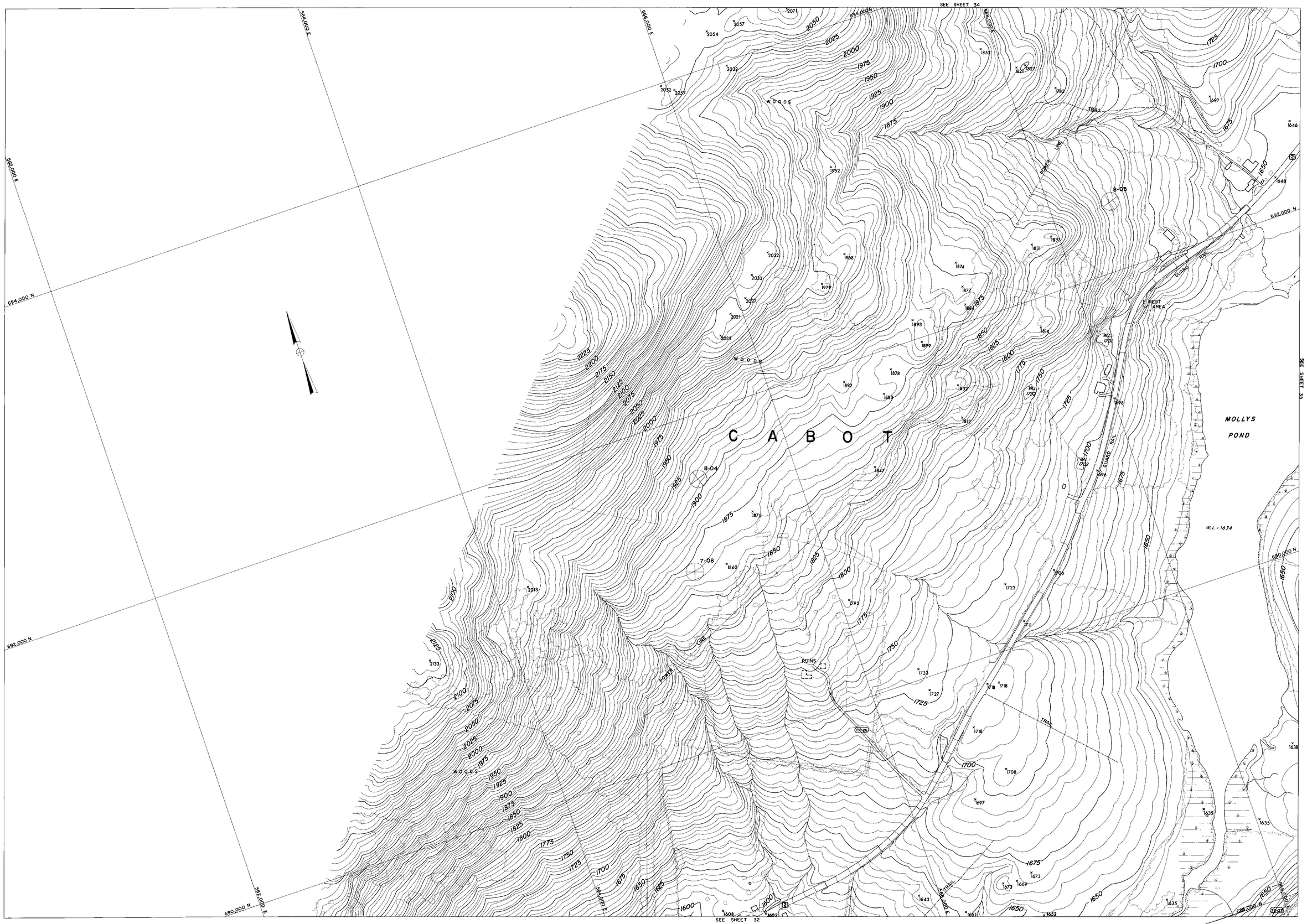

COMPILED BY PHOTOGRAMETRIC METHODS

MOORE SURVEY & MAPPING CORP.

CONTROL BY VT. GEODETIC SURVEY, U.S.C.&G.S. & M.S.&M. CORP.

Scale: 1 : 2400

200 0 200 400 600 800 feet

CONTOUR INTERVAL 5'

DATUM: MEAN SEA LEVEL 1929

2000' GRID BASED ON VERMONT STATE PLANE COORDINATE SYSTEM

TRANSVERSE MERCATOR PROJECTION

THE STATE OF VERMONT
DEPARTMENT OF HIGHWAYS
MONTPELIER-E. MONTPELIER-BERLIN
PLAIN-MARSH-CABOT-DANVILLE
TOPOGRAPHIC MAP

CONTRACT 2-67 DATE OF PHOTOGRAPHY: 5/13/67 5/29/67

SHEET 33 OF 44 SHEETS

266

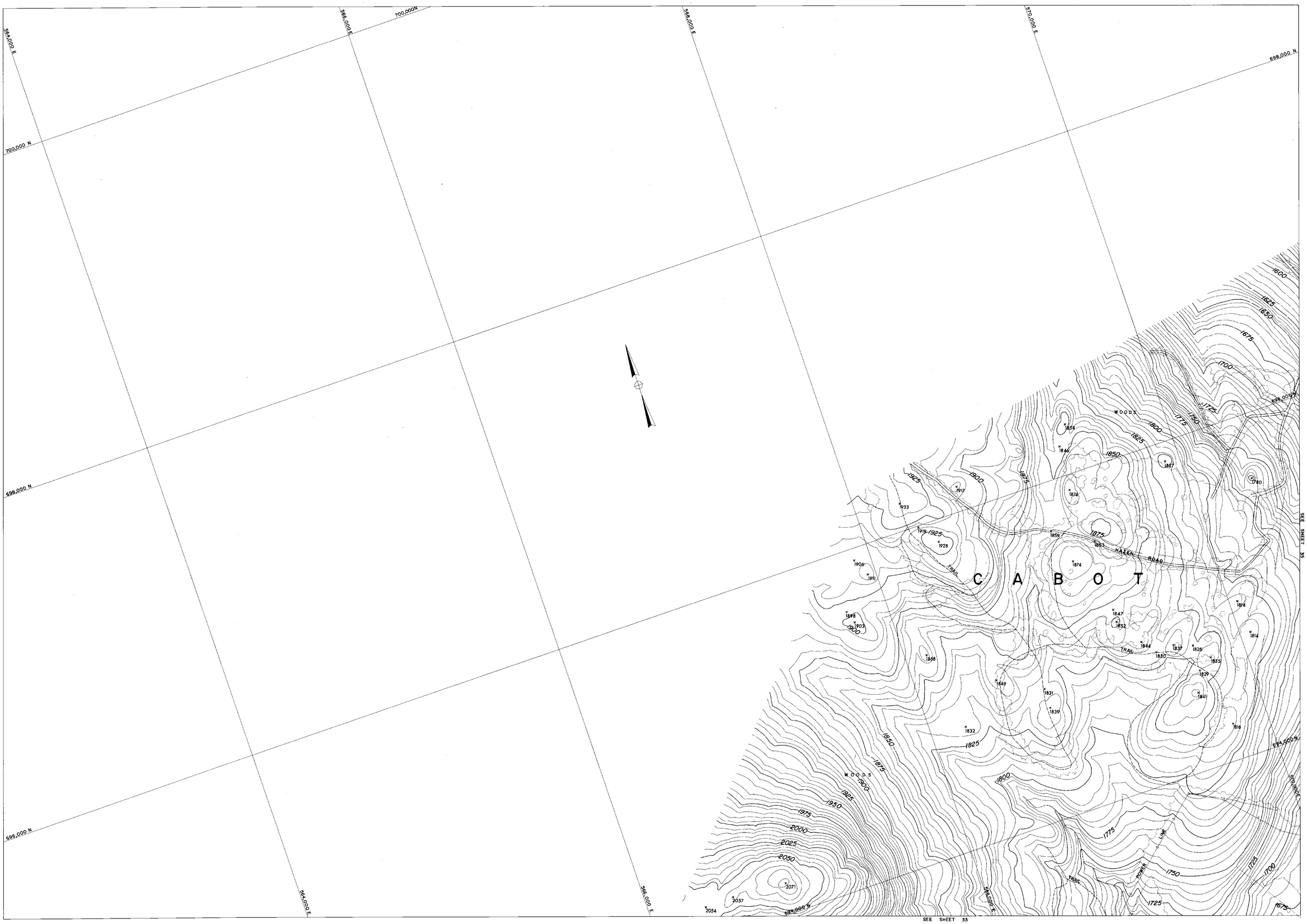

COMPILED BY PHOTOGRAMETRIC METHODS

MOORE SURVEY & MAPPING CORP.

CONTROL BY VT. GEODETIC SURVEY, U.S.C.&G.S. & M.S.&M. CORP.

Scale: 1 : 2400

200 0 200 400 600 800 feet

CONTOUR INTERVAL 5'

DATUM: MEAN SEA LEVEL 1929

2000' GRID BASED ON VERMONT STATE PLANE COORDINATE SYSTEM

TRANSVERSE MERCATOR PROJECTION

THE STATE OF VERMONT

DEPARTMENT OF HIGHWAYS

MONTPELIER-E. MONTPELIER-BERLIN

PLAIN.-MARSH.-CABOT-DANVILLE

TOPOGRAPHIC MAP

CONTRACT 2-67 DATE OF PHOTOGRAPHY: 5/13/67 5/29/67

SHEET 34 OF 44 SHEETS

266

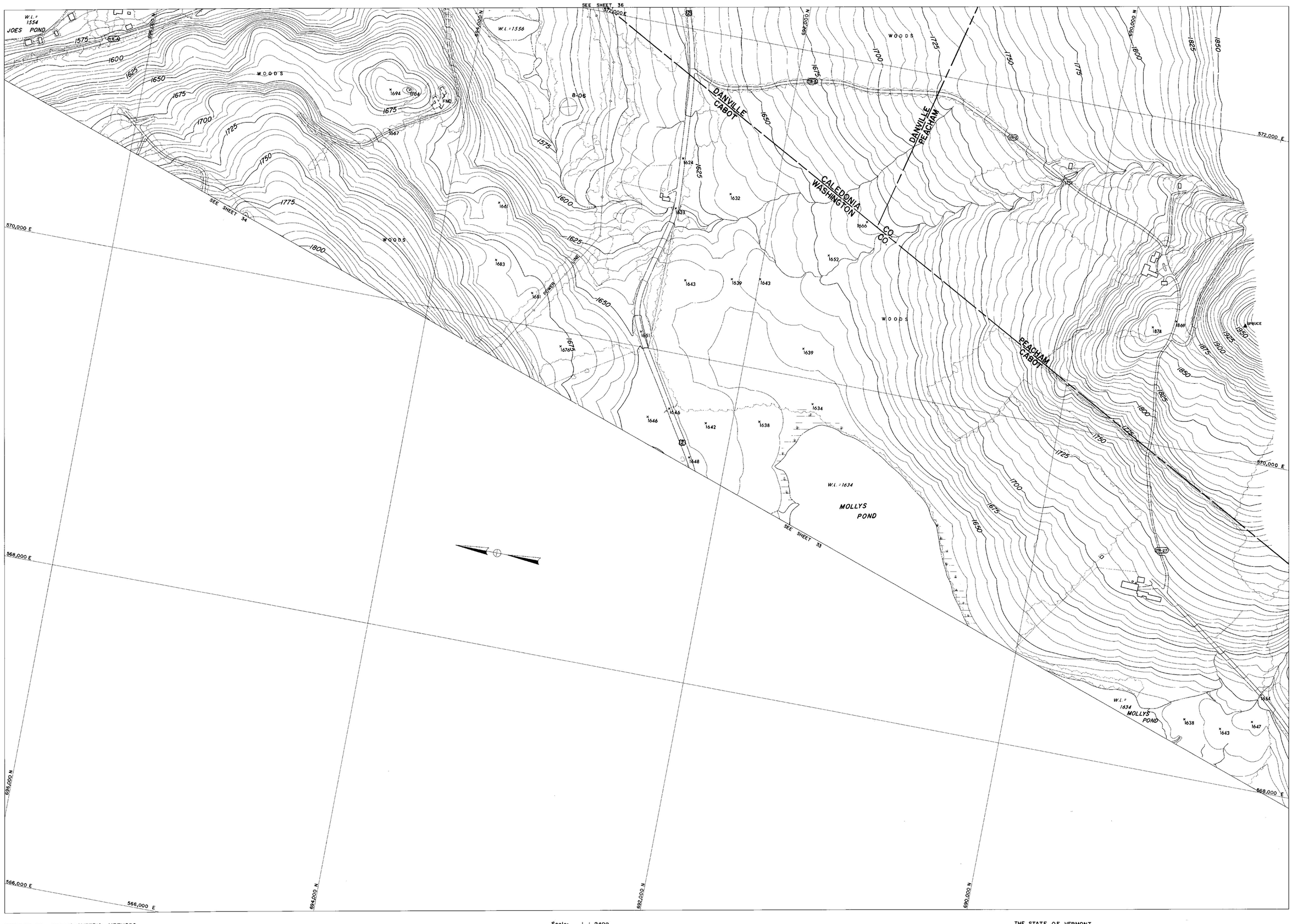

COMPILED BY PHOTOGRAMETRIC METHODS
MOORE SURVEY & MAPPING CORP.
CONTROL BY VT. GEODETIC SURVEY, U.S.C.&G.S. & M.S.&M. CORP.

Scale: 1 : 2400
200 0 200 400 600 800 feet
CONTOUR INTERVAL 5'
DATUM: MEAN SEA LEVEL 1929
2000' GRID BASED ON VERMONT STATE PLANE COORDINATE SYSTEM
TRANSVERSE MERCATOR PROJECTION

THE STATE OF VERMONT
DEPARTMENT OF HIGHWAYS
MONTPELIER–E. MONTPELIER–BERLIN
PLAIN.–MARSH.–CABOT–DANVILLE
TOPOGRAPHIC MAP
CONTRACT 2-67 DATE OF PHOTOGRAPHY: 5/13/67 5/29/67
SHEET 35 OF 44 SHEETS.

266

SEE SHEET 37

SEE SHEET 35

COMPILED BY PHOTOGRAMETRIC METHODS

MOORE SURVEY & MAPPING CORP.

CONTROL BY VT. GEODETIC SURVEY, U.S.C.&G.S. & M.S.&M. CORP.

Scale: 1 : 2400

200 0 400 600 800 feet

CONTOUR INTERVAL 5'

DATUM: MEAN SEA LEVEL 1929

2000' GRID BASED ON VERMONT STATE PLANE COORDINATE SYSTEM

TRANSVERSE MERCATOR PROJECTION

THE STATE OF VERMONT
DEPARTMENT OF HIGHWAYS
MONTPELIER–E. MONTPELIER–BERLIN
PLAIN.–MARSH.–CABOT–DANVILLE
TOPOGRAPHIC MAP

CONTRACT 2-67 DATE OF PHOTOGRAPHY: 5/13/67 5/29/67

SHEET 36 OF 44 SHEETS

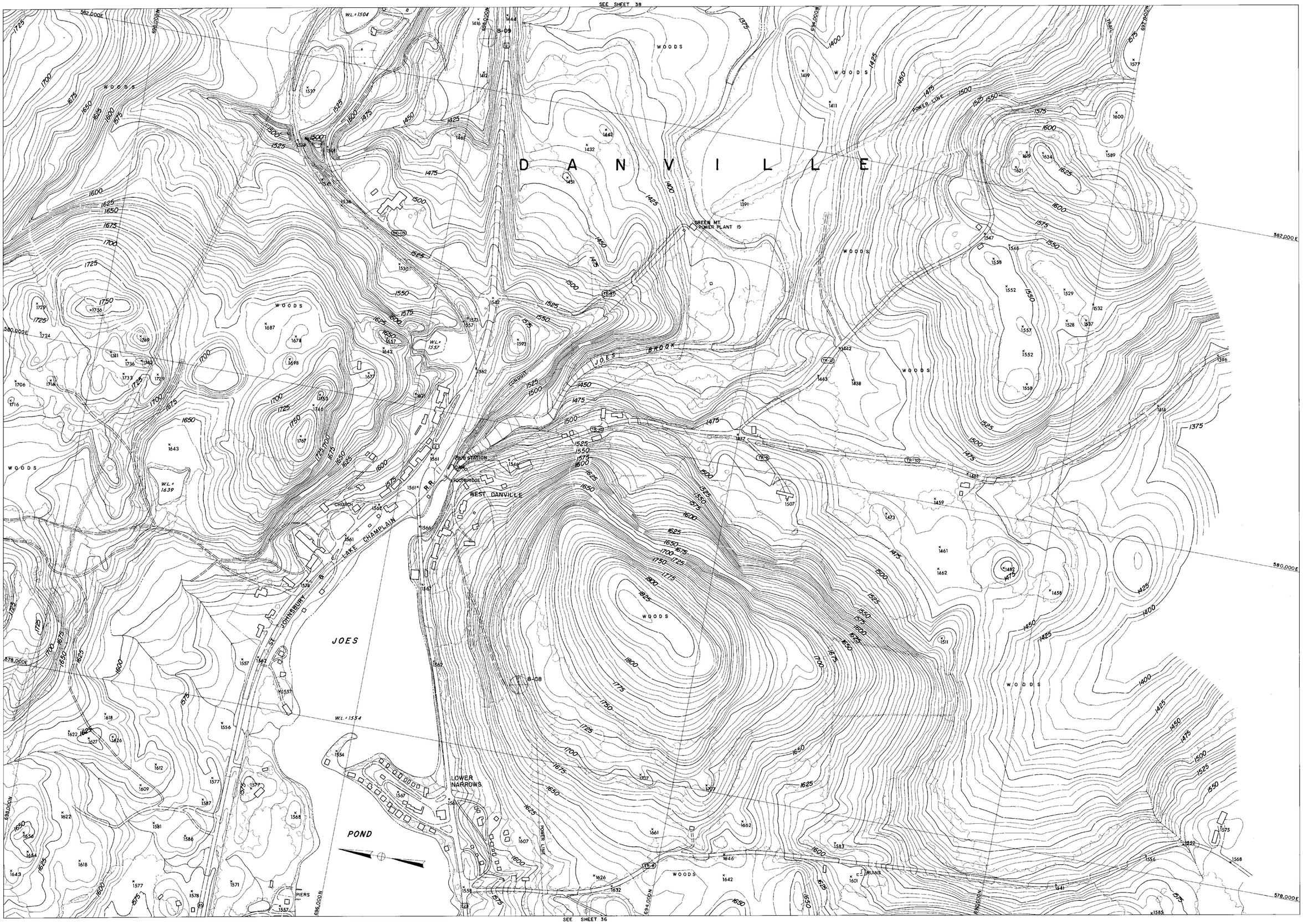

COMPILED BY PHOTOGRAMETRIC METHODS

MOORE SURVEY & MAPPING CORP.

CONTROL BY VT. GEODETIC SURVEY, U.S.C.&G.S. & M.S.&M. CORP.

Scale: 1 : 2400

200 0 200 400 600 800 feet

CONTOUR INTERVAL 5'

DATUM: MEAN SEA LEVEL 1929

2000' GRID BASED ON VERMONT STATE PLANE COORDINATE SYSTEM

TRANSVERSE MERCATOR PROJECTION

THE STATE OF VERMONT
DEPARTMENT OF HIGHWAYS
MONTPELIER–E. MONTPELIER–BERLIN
PLAIN.–MARSH.–CABOT–DANVILLE
TOPOGRAPHIC MAP

CONTRACT 2-67 DATE OF PHOTOGRAPHY: 5/13/67 5/29/67

SHEET 37 OF 44 SHEETS

266

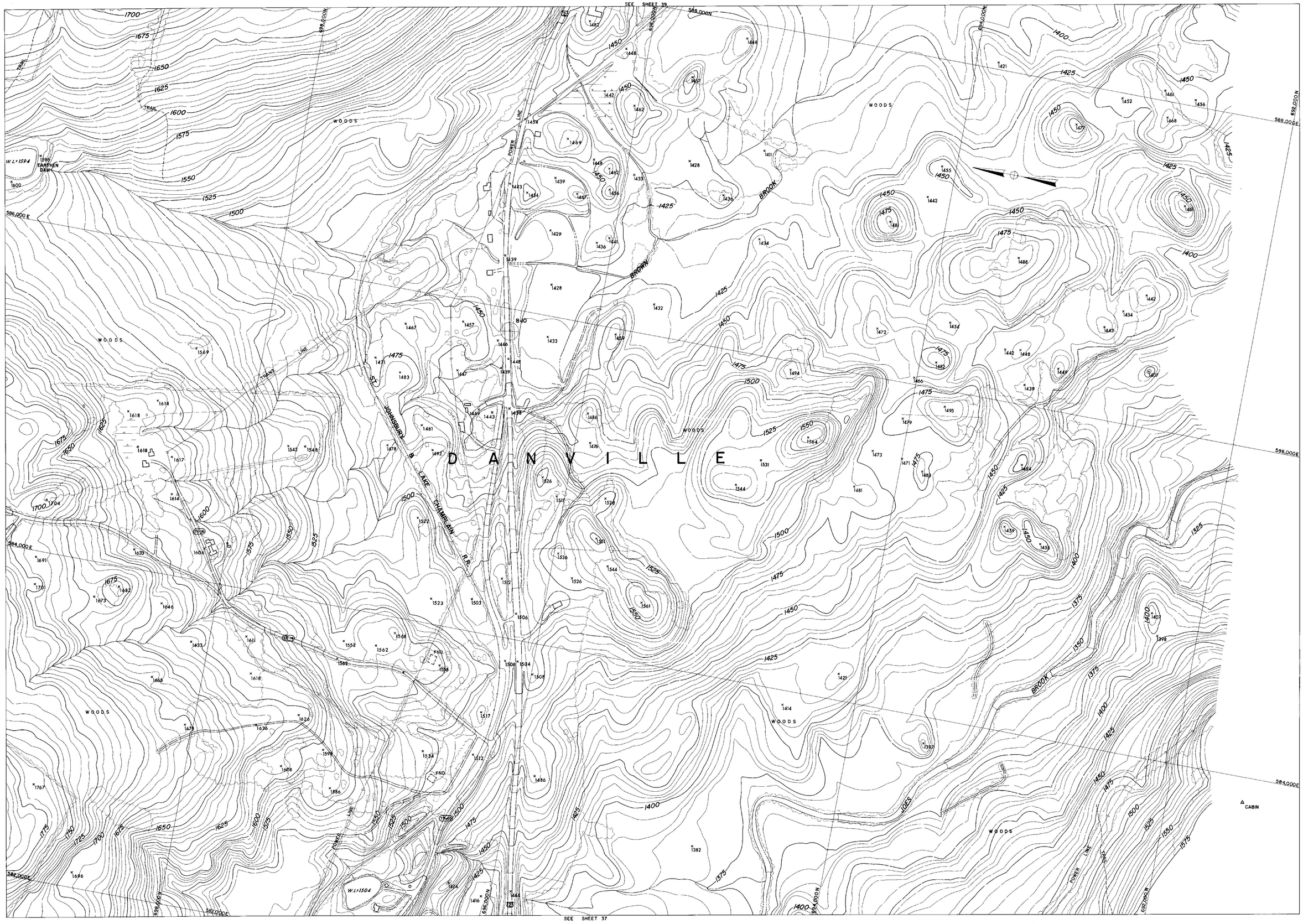

COMPILED BY PHOTOGRAMETRIC METHODS

MOORE SURVEY & MAPPING CORP.

CONTROL BY V.T. GEODETIC SURVEY, U.S.C.&G.S. & M.S.&M. CORP.

Scale: 1 : 2400

200 0 200 400 600 800 feet

CONTOUR INTERVAL 5'

DATUM: MEAN SEA LEVEL 1929

2000' GRID BASED ON VERMONT STATE PLANE COORDINATE SYSTEM

TRANSVERSE MERCATOR PROJECTION

THE STATE OF VERMONT
DEPARTMENT OF HIGHWAYS
MONTPELIER-E.MONTPELIER-BERLIN
PLAIN.-MARSH.-CABOT-DANVILLE
TOPOGRAPHIC MAP

CONTRACT 2-67 DATE OF PHOTOGRAPHY: 5/13/67 5/29/67

SHEET 38 OF 44 SHEETS

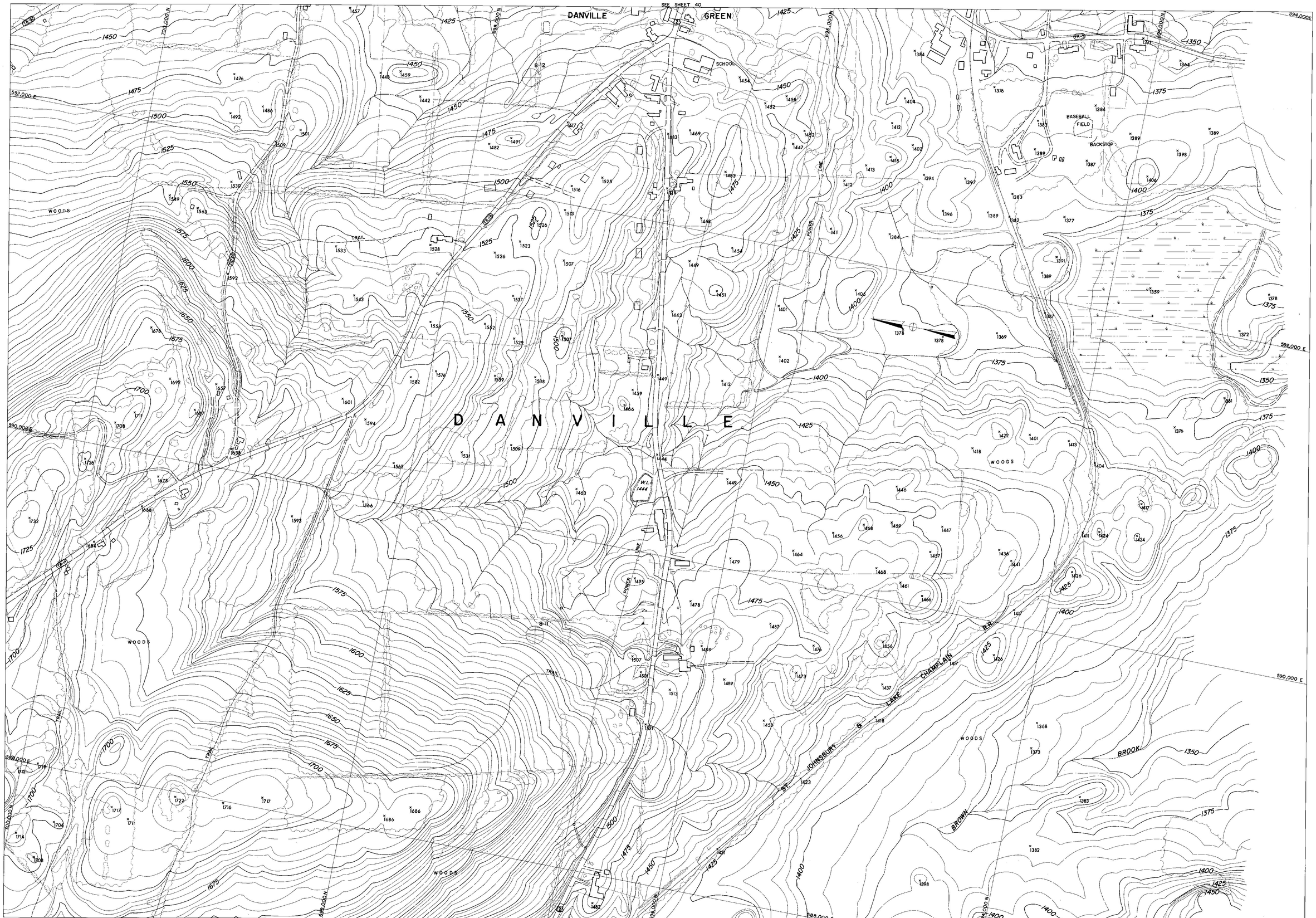

COMPILED BY PHOTOGRAMETRIC METHODS

MOORE SURVEY & MAPPING CORP.

CONTROL BY VT. GEODETIC SURVEY, U.S.C.&G.S. & M.S.&M. CORP.

Scale: 1 : 2400

200 0 200 400 600 800 feet

CONTOUR INTERVAL 5'
DATUM: MEAN SEA LEVEL 1929
2000' GRID BASED ON VERMONT STATE PLANE COORDINATE SYSTEM
TRANSVERSE MERCATOR PROJECTION

THE STATE OF VERMONT
DEPARTMENT OF HIGHWAYS
MONTPELIER–E. MONTPELIER–BERLIN
PLAIN.–MARSH.–CABOT–DANVILLE
TOPOGRAPHIC MAP

CONTRACT 2-67 DATE OF PHOTOGRAPHY: 5/13/67 5/29/67
SHEET 39 OF 44 SHEETS

266

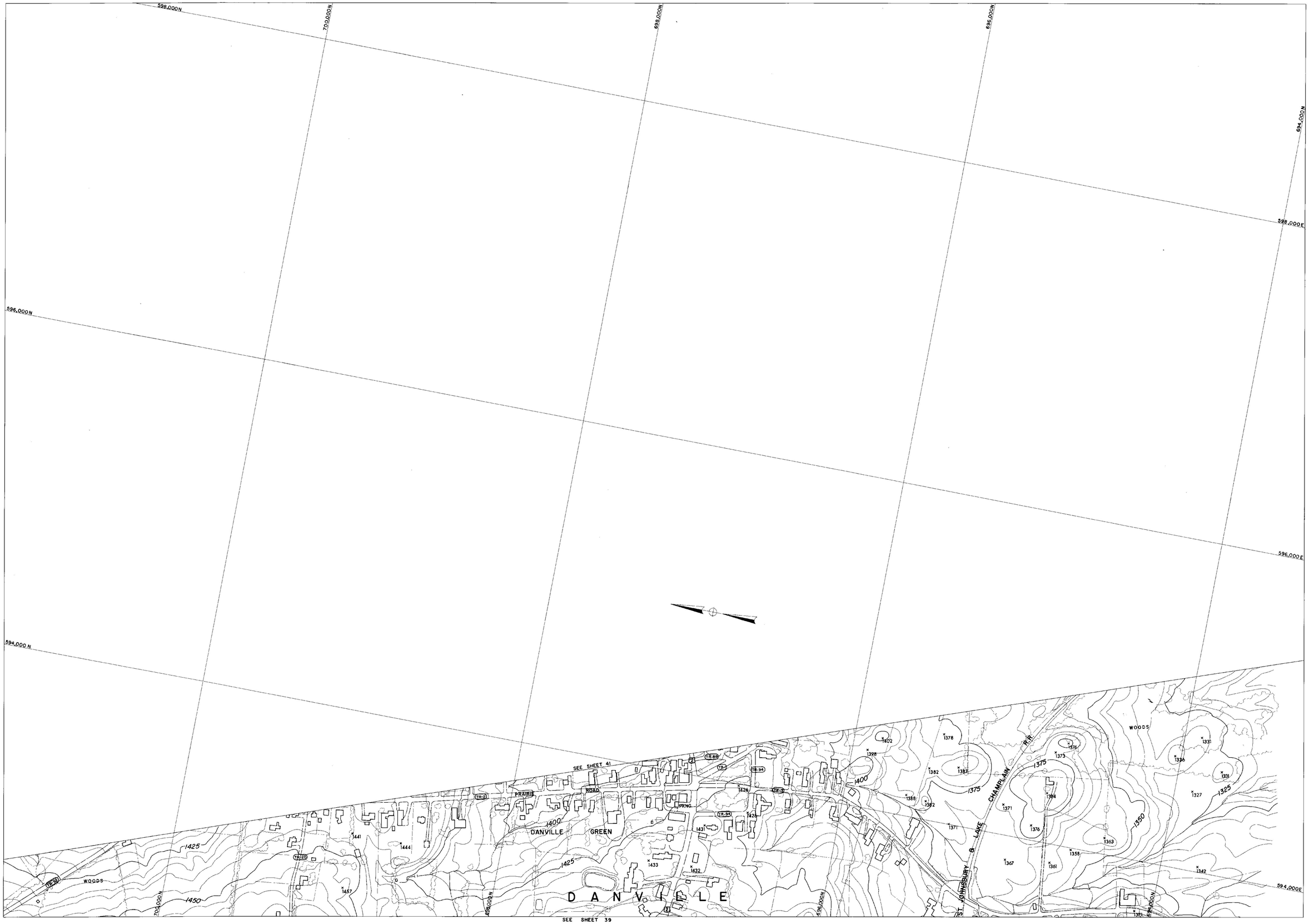

COMPILED BY PHOTOGRAMETRIC METHODS

MOORE SURVEY & MAPPING CORP.

CONTROL BY VT. GEODETIC SURVEY, U.S.C.&G.S. & M.S.&M. CORP.

Scale: 1 : 2400

200 0 200 400 600 800 feet

CONTOUR INTERVAL 5'

DATUM: MEAN SEA LEVEL 1929

2000' GRID BASED ON VERMONT STATE PLANE COORDINATE SYSTEM

TRANSVERSE MERCATOR PROJECTION

THE STATE OF VERMONT
DEPARTMENT OF HIGHWAYS
MONTPELIER-E. MONTPELIER-BERLIN
PLAIN.-MARSH.-CABOT-DANVILLE
TOPOGRAPHIC MAP

CONTRACT 2-67 DATE OF PHOTOGRAPHY: 5/13/67 5/29/67

SHEET 40 OF 44 SHEETS

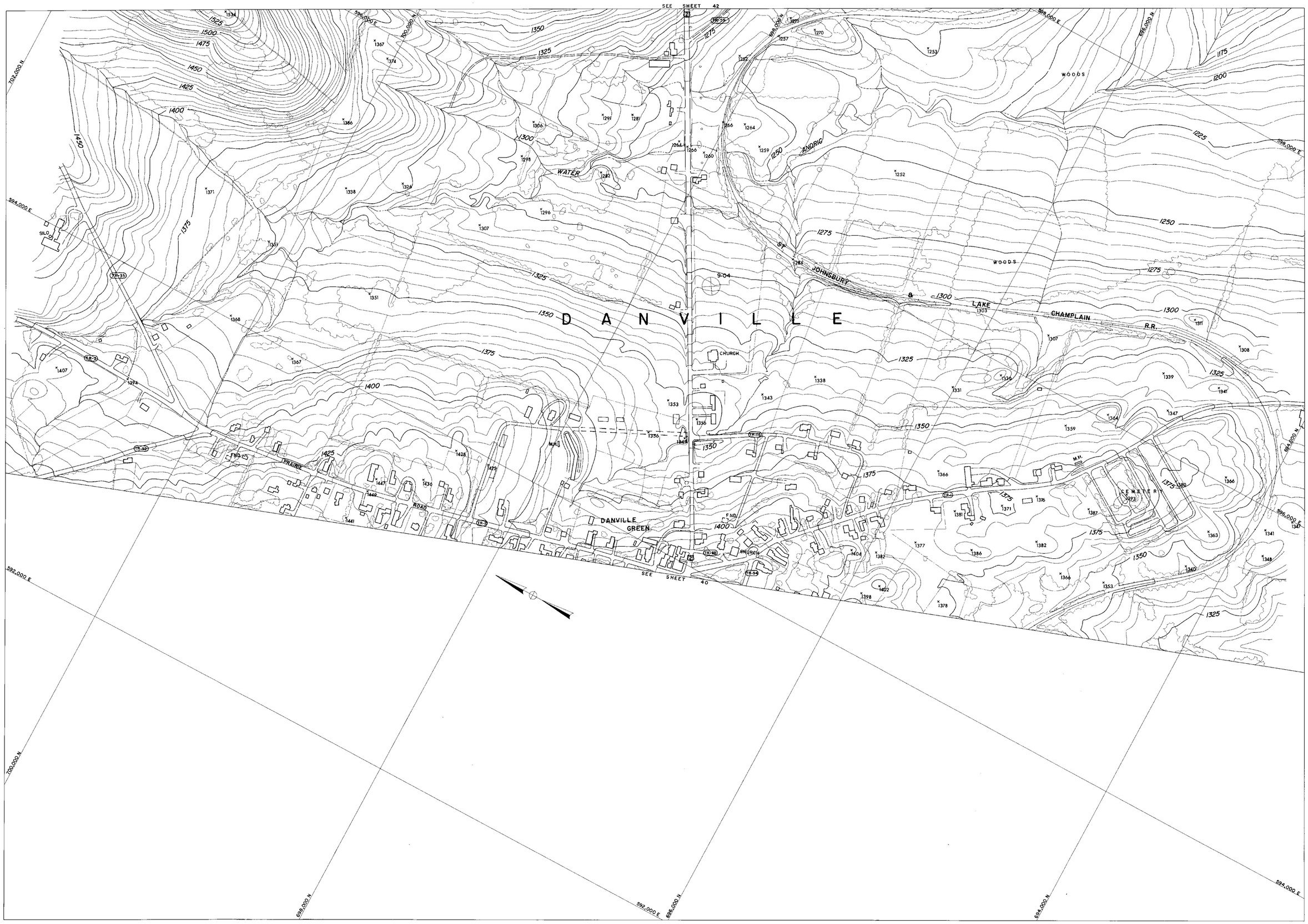

COMPILED BY PHOTOGRAMETRIC METHODS
MOORE SURVEY & MAPPING CORP.
CONTROL BY VT. GEODETIC SURVEY, U.S.C.&G.S. & M.S.&M. CORP.

Scale: 1 : 2400
200 0 200 400 600 800 feet
CONTOUR INTERVAL 5'
DATUM: MEAN SEA LEVEL 1929
2000' GRID BASED ON VERMONT STATE PLANE COORDINATE SYSTEM
TRANSVERSE MERCATOR PROJECTION

THE STATE OF VERMONT
DEPARTMENT OF HIGHWAYS
MONTPELIER-E. MONTPELIER-BERLIN
PLAIN.-MARSH.-CABOT-DANVILLE
TOPOGRAPHIC MAP

CONTRACT 2-67 DATE OF PHOTOGRAPHY: 5/13/67 5/29/67
SHEET 41 OF 44 SHEETS

266

SEE SHEET 43

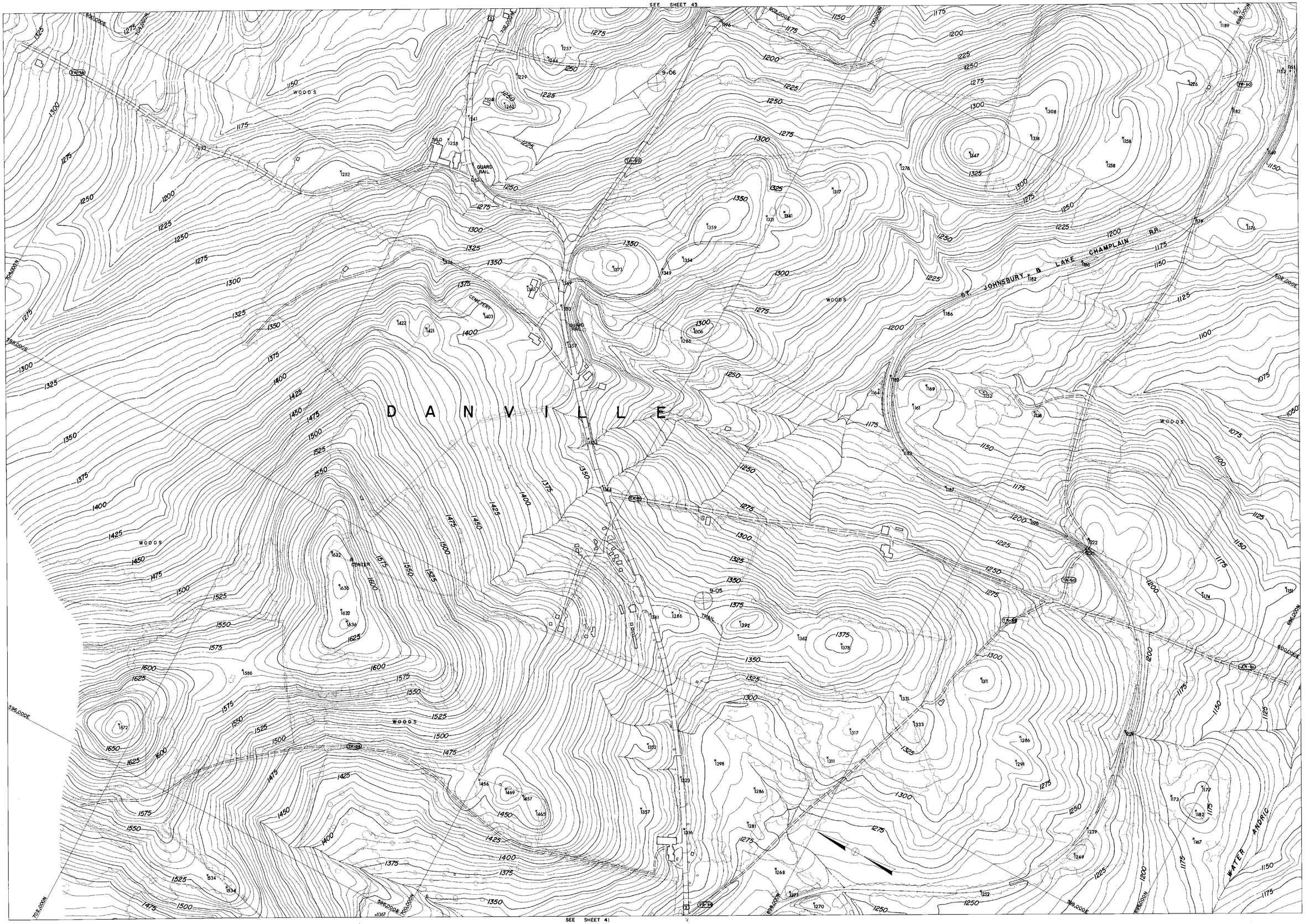

SEE SHEET 41

COMPILED BY PHOTOGRAMETRIC METHODS

MOORE SURVEY & MAPPING CORP.

CONTROL BY VT. GEODETIC SURVEY, U.S.C.&G.S. & M.S.&M. CORP.

Scale: 1 : 2400

200 0 200 400 600 800 feet

CONTOUR INTERVAL 5'

DATUM: MEAN SEA LEVEL 1929

2000' GRID BASED ON VERMONT STATE PLANE COORDINATE SYSTEM
TRANSVERSE MERCATOR PROJECTION

THE STATE OF VERMONT
DEPARTMENT OF HIGHWAYS
MONTPELIER–E. MONTPELIER–BERLIN
PLAIN.–MARSH.–CABOT–DANVILLE
TOPOGRAPHIC MAP

CONTRACT 2-67 DATE OF PHOTOGRAPHY: 5/13/67 5/29/67

SHEET 42 OF 44 SHEETS

266

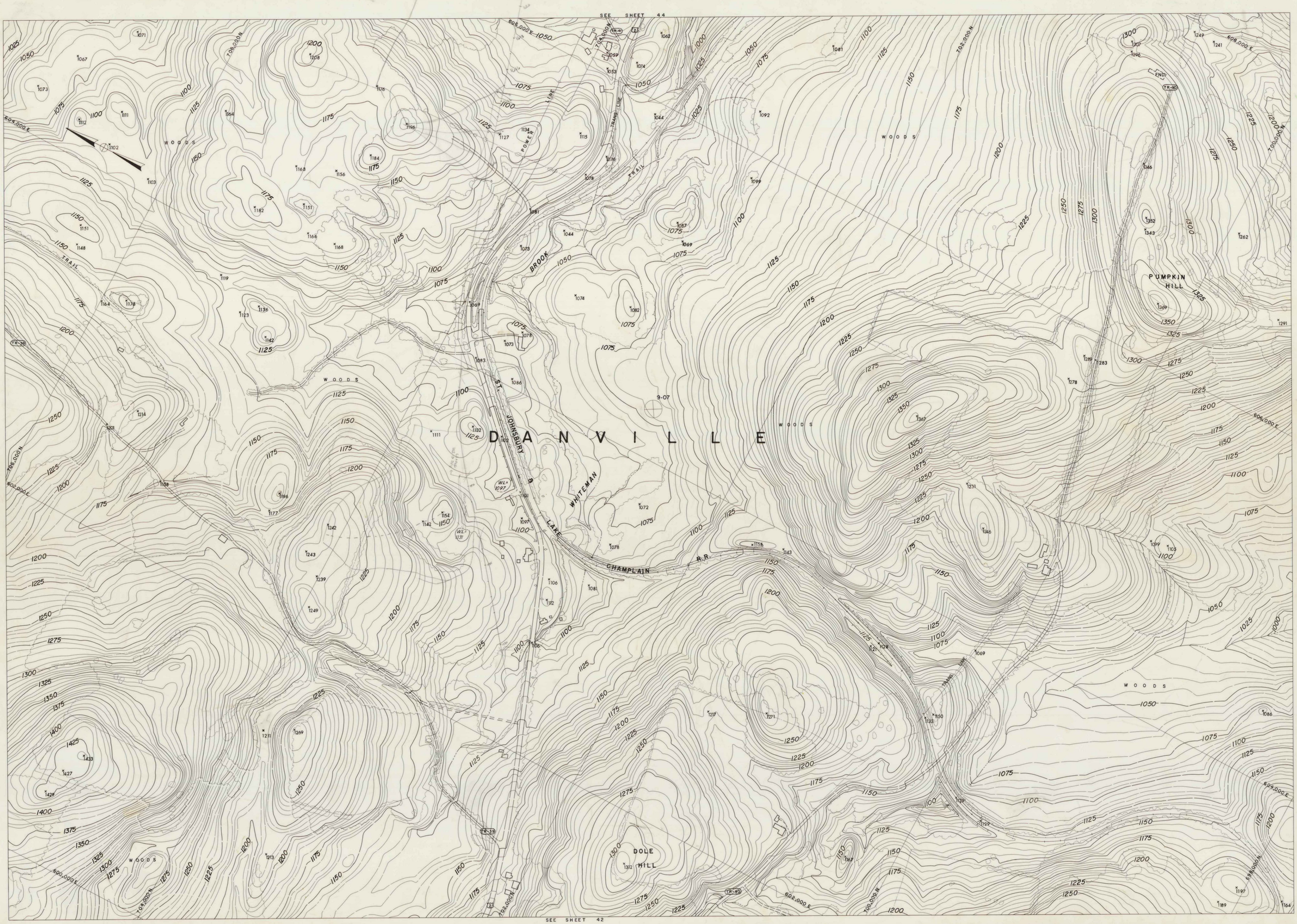

COMPILED BY PHOTOGRAMETRIC METHODS
MOORE SURVEY & MAPPING CORP.
CONTROL BY VT. GEODETIC SURVEY, U.S.C.&G.S. & M.S.&M. CORP.

Scale: 1 : 2400
200 0 200 400 600 800 feet
CONTOUR INTERVAL 5'
DATUM: MEAN SEA LEVEL 1929
2000' GRID BASED ON VERMONT STATE PLANE COORDINATE SYSTEM
TRANSVERSE MERCATOR PROJECTION

THE STATE OF VERMONT
DEPARTMENT OF HIGHWAYS
MONTPELIER–E. MONTPELIER–BERLIN
PLAIN.–MARSH.–CABOT–DANVILLE
TOPOGRAPHIC MAP
CONTRACT 2-67 DATE OF PHOTOGRAPHY: 5/13/67 5/29/67
SHEET 43 OF 44 SHEETS

266

D A N V I L L E

SEE SHEET 43

COMPILED BY PHOTOGRAMETRIC METHODS

MOORE SURVEY & MAPPING CORP.

CONTROL BY VT. GEODETIC SURVEY, U.S.C.&G.S. & M.S.&M. CORP.

Scale: 1 : 2400

200 0 200 400 600 800 feet

CONTOUR INTERVAL 5'

DATUM: MEAN SEA LEVEL 1929

2000' GRID BASED ON VERMONT STATE PLANE COORDINATE SYSTEM

TRANSVERSE MERCATOR PROJECTION

THE STATE OF VERMONT
DEPARTMENT OF HIGHWAYS
MONTPELIER-E. MONTPELIER-BERLIN
PLAIN.-MARSH.-CABOT-DANVILLE
TOPOGRAPHIC MAP

CONTRACT 2-67 DATE OF PHOTOGRAPHY: 5/13/67 5/29/67

SHEET 44 OF 44 SHEETS

266

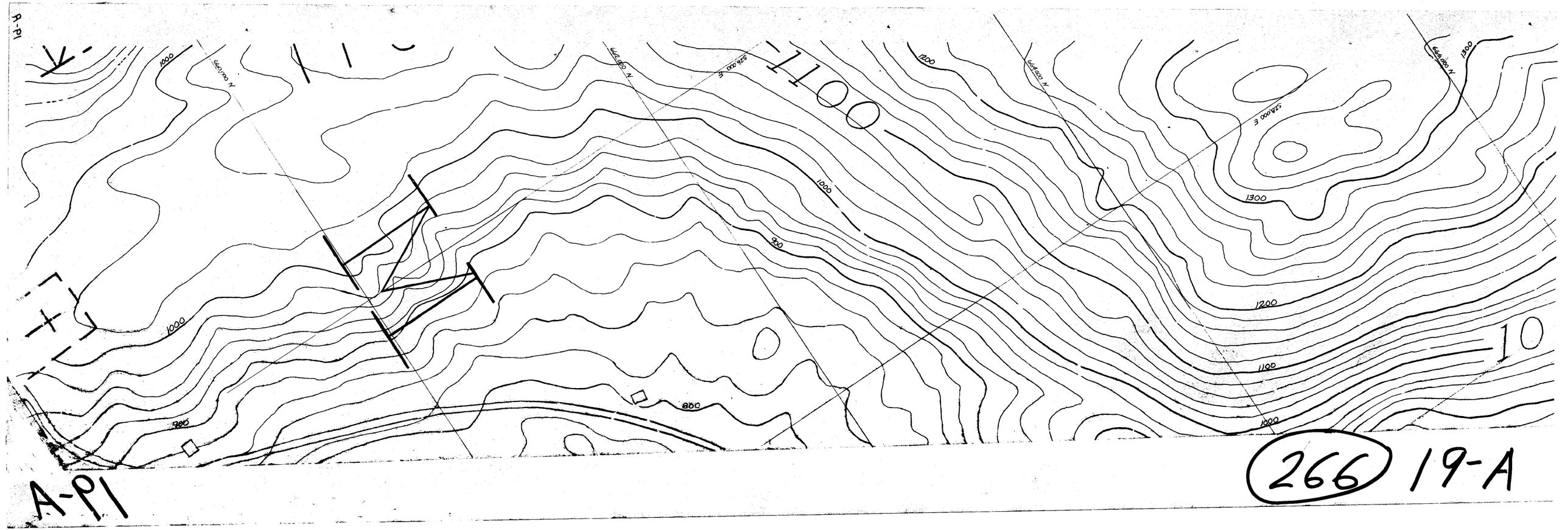
A-P1
1000
1200
1300
1100
900
800
10
266
19-A



(266) 20-A

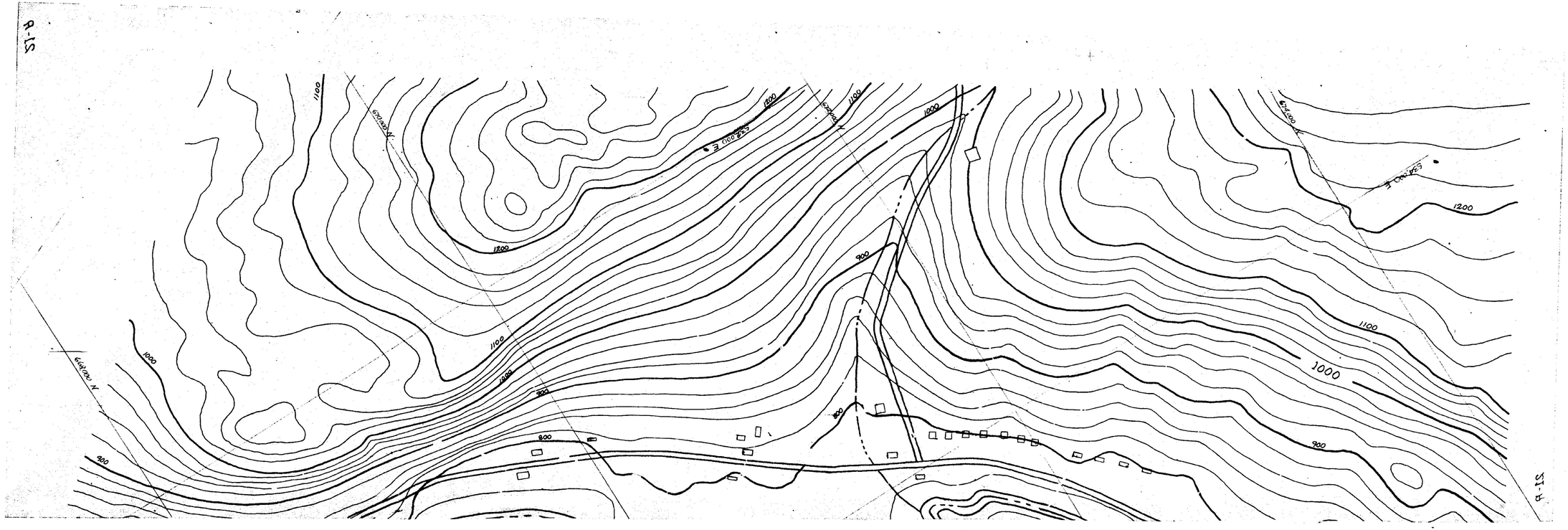
A-12
1100
1200
1000
900
800
670000 N
668000 N
674000 N
532000 E
534000 E

266 21-A

MONTPELIER — E. MONTPELIER — BERLIN

PLAIN. — MARSH. — CABOT — DANVILLE

CONTROL & INDEX MAP

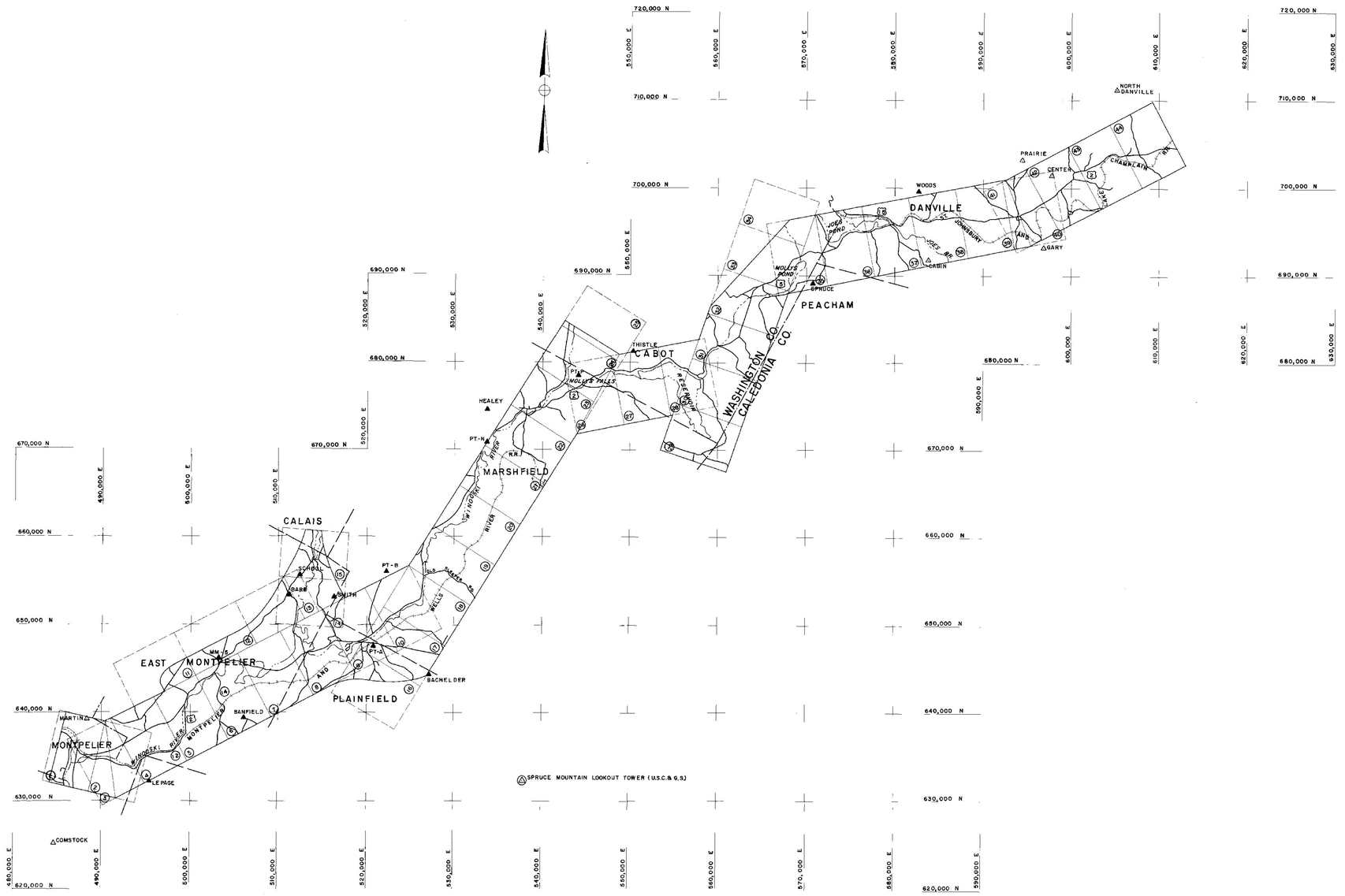

HORIZONTAL CONTROL LEGEND

▲ MOORE SURVEY & MAPPING CORP. TRIANGULATION POINT

△ STATE OF VERMONT - TRIANGULATION POINT

Ⓐ USC & GS TRIANGULATION POINT

COMPILED BY PHOTOGRAMETRIC METHODS

MOORE SURVEY & MAPPING CORP.

CONTROL BY VT. GEODETIC SURVEY, U.S.C.&G.S. & M.S.&M. CORP.

Scale: 1:62500

3000 0 3000 6000 9000 12000 15000 18000 21000 FEET

GRID BASED ON VERMONT STATE PLANE COORDINATE SYSTEM
TRANSVERSE MERCATOR PROJECTION

THE STATE OF VERMONT
DEPARTMENT OF HIGHWAYS
MONTPELIER—E. MONTPELIER—BERLIN
PLAIN.—MARSH.—CABOT—DANVILLE
TOPOGRAPHIC MAP

CONTRACT 2-67 DATE OF PHOTOGRAPHY: 5/13/67 5/29/67

266