CORPS OF ENGINEERS U.S. ARMY

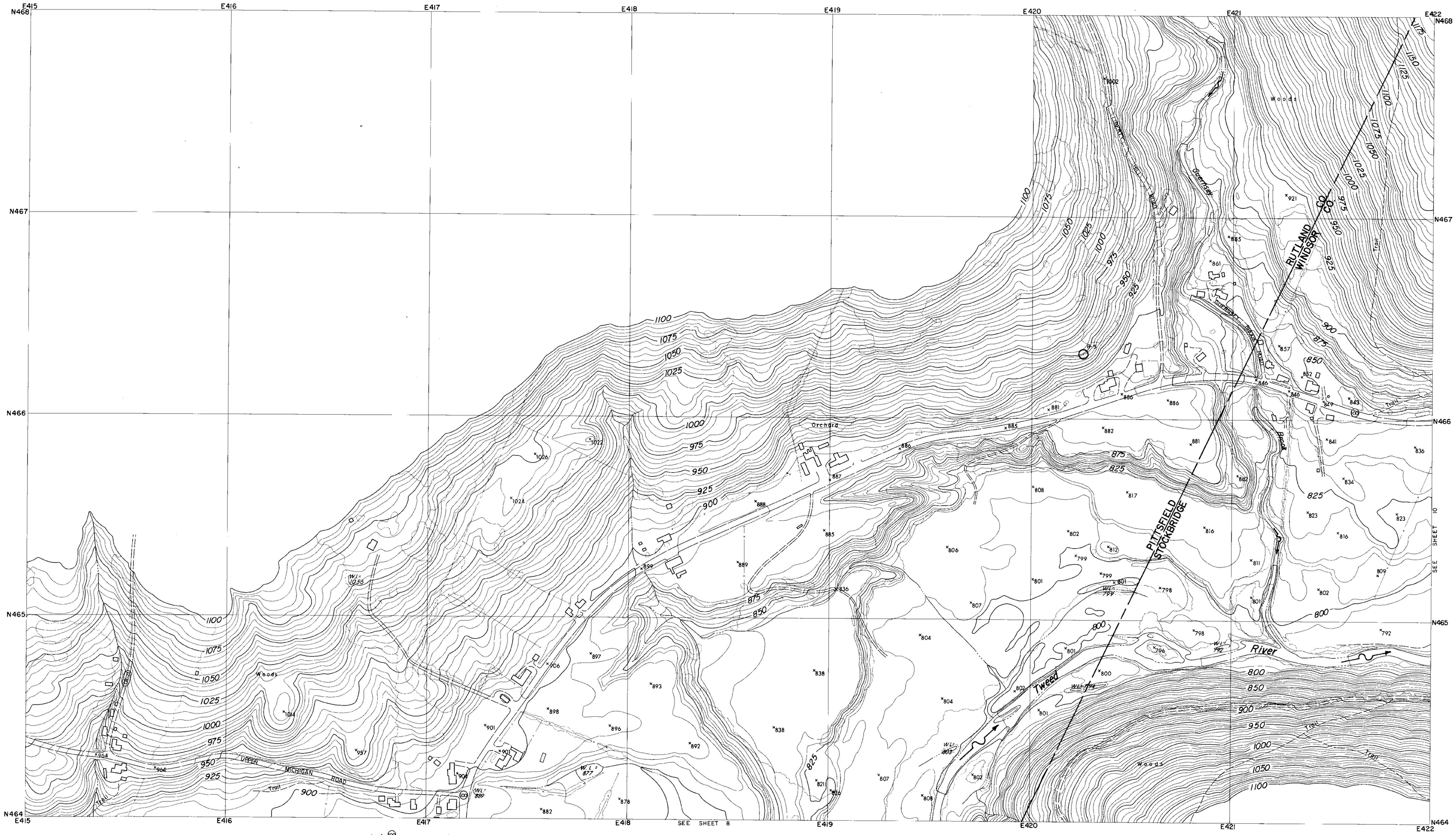

CONTROL BY U.S.C.& G.S., U.S.G.S., VERMONT GEODETIC SURVEY AND MOORE SURVEY & MAPPING CORP.
PHOTOGRAPHY AND PHOTOGRAMMETRY BY MOORE SURVEY & MAPPING CORP.
DATE OF PHOTOGRAPHY APRIL, 1968

NOTES

⊙ TRAVERSE POINT

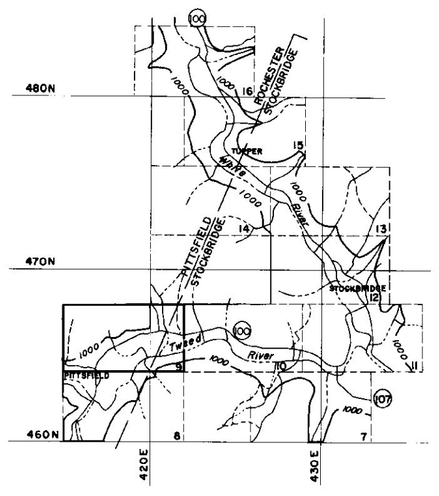

SCALE 1:2400

500 250 0 500 1000 FT.

CONTOUR INTERVAL 5 FEET
DATUM IS MEAN SEA LEVEL (1929 ADJUSTMENT)

TRANSVERSE MERCATOR PROJECTION
1927 NORTH AMERICAN DATUM
ONE THOUSAND FOOT GRID BASED ON VERMONT PLANE COORDINATES

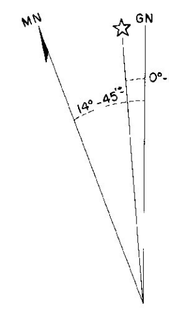

APPROXIMATE MEAN DECLINATION 1965
ANNUAL MAGNETIC CHANGE 01.5'

REVISION	DATE	DESCRIPTION	BY

MOORE SURVEY & MAPPING CORP.
SHREWSBURY, MASS.
ARCHITECT-ENGINEER

DEPARTMENT OF THE ARMY
NEW ENGLAND DIVISION
CORPS OF ENGINEERS
WALTHAM, MASS.

DES. BY | DR. BY | CK. BY
SUBMITTED:
ARCHITECT-ENGINEER
APPROVAL RECOMMENDED:
CHIEF, TECH. ENG. BRANCH
REVIEWED:
PROJECT ENGINEER
APPROVAL RECOMMENDED:
CHIEF PROJECT BRANCH

CONNECTICUT RIVER FLOOD CONTROL
GAYSVILLE RESERVOIR

PHOTOGRAMMETRIC MAPPING

WHITE RIVER VERMONT

APPROVED DATE APRIL 1969
CHIEF ENGINEERING DIVISION

273

SCALE 1" = 200' | CONTR. NO. DACW33-69-C-0044
DRAWING NUMBER
SUR-85
SHEET 9