CORPS OF ENGINEERS — U.S. ARMY

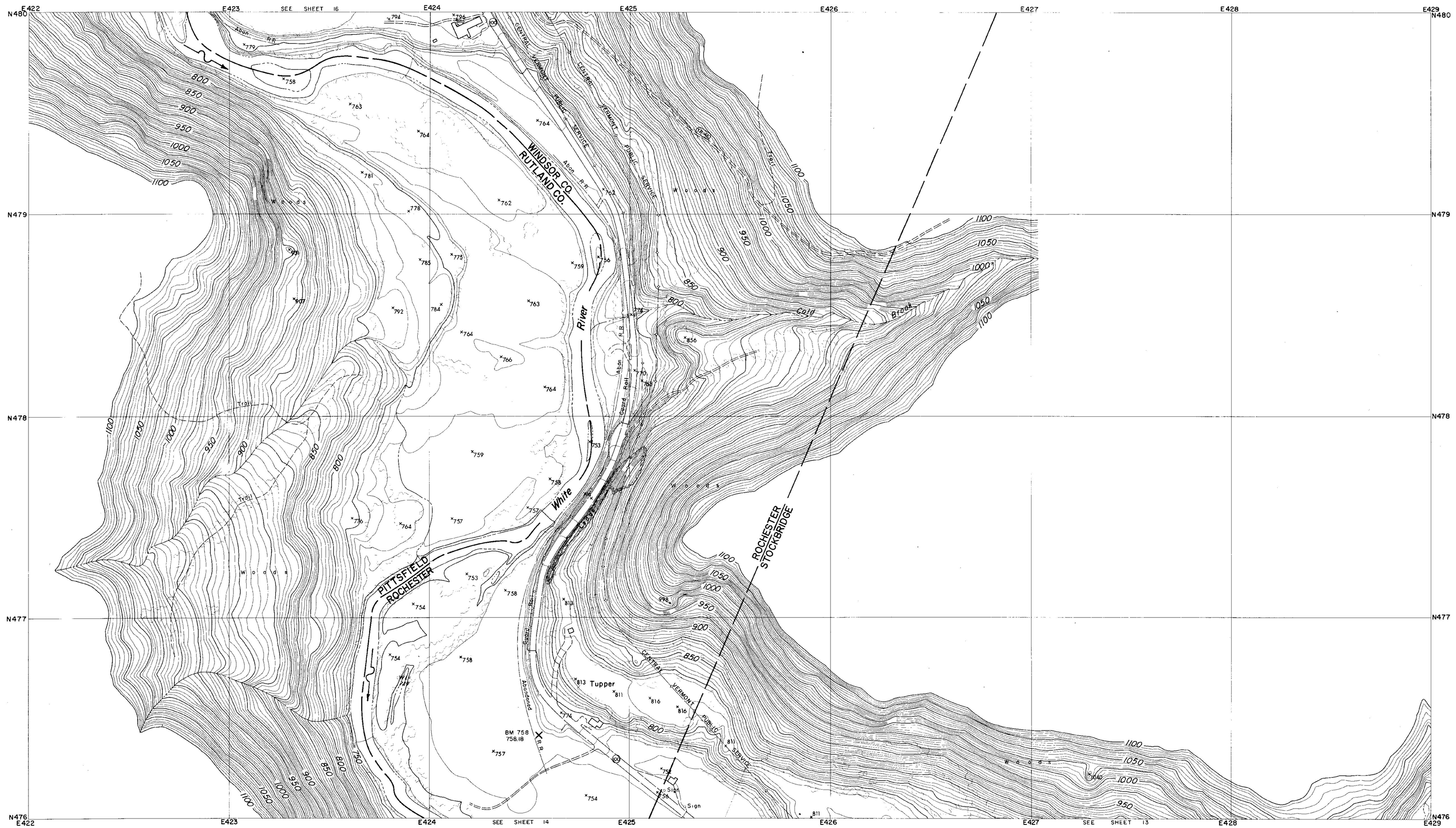


CONTROL BY U.S.C.& G.S., U.S.G.S., VERMONT GEODETIC SURVEY AND MOORE SURVEY & MAPPING CORP.
PHOTOGRAPHY AND PHOTOGRAMMETRY BY MOORE SURVEY & MAPPING CORP.
DATE OF PHOTOGRAPHY APRIL, 1968

**NOTES**

× BENCH MARK

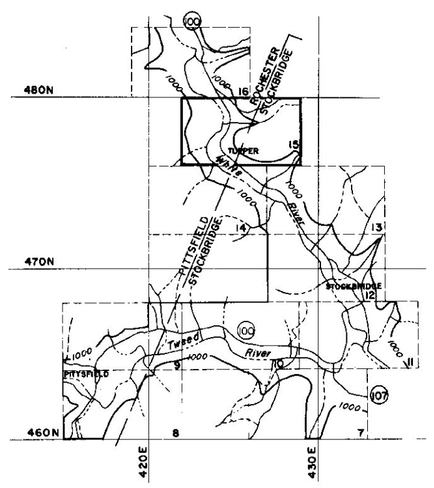


SCALE 1:2400

500 250 0 500 1000 FT.

CONTOUR INTERVAL 5 FEET
DATUM IS MEAN SEA LEVEL (1929 ADJUSTMENT)

TRANSVERSE MERCATOR PROJECTION
1927 NORTH AMERICAN DATUM
ONE THOUSAND FOOT GRID BASED ON VERMONT PLANE COORDINATES

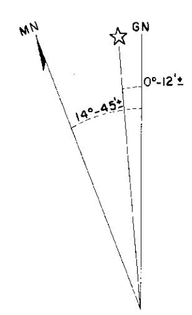


APPROXIMATE MEAN DECLINATION 1965
ANNUAL MAGNETIC CHANGE 01.5'

| REVISION | DATE | DESCRIPTION | BY |
|---|---|---|---|

MOORE SURVEY & MAPPING CORP.
SHREWSBURY, MASS.
ARCHITECT-ENGINEER

DEPARTMENT OF THE ARMY
NEW ENGLAND DIVISION
CORPS OF ENGINEERS
WALTHAM, MASS.

DES. BY | DR. BY | CK. BY
SUBMITTED:
ARCHITECT-ENGINEER
APPROVAL RECOMMENDED:
CHIEF, TECH. ENG. BRANCH
REVIEWED:
PROJECT ENGINEER
APPROVAL RECOMMENDED:
CHIEF PROJECT BRANCH

# CONNECTICUT RIVER FLOOD CONTROL
# GAYSVILLE RESERVOIR

## PHOTOGRAMMETRIC MAPPING

WHITE RIVER — VERMONT

APPROVED — DATE APRIL 1969
CHIEF ENGINEERING DIVISION

273

SCALE 1" = 200' | CONTR. NO. DACW33-69-C-0044

DRAWING NUMBER
SUR-85

SHEET 15