OFFICIAL STATE SYMBOLS

State Flower Red Clover — *State Tree* Sugar Maple — *State Bird* Hermit Thrush — *State Animal* Morgan Horse

Published by the Vermont Department of Highways and the Agency of Development & Community Affairs, Montpelier, Vermont 05602.

Vermont
INFORMATION

Vermont Development Agency
Information/Travel Division
Montpelier, Vermont 05602
Tel. 802/828-3236

•

Vermont Information Center
Laurentian Hotel
Montreal, P.Q., Canada
Tel. 514/861-0195

•

Vermont Welcome Center
Interstate 91
Guilford, Vermont 05301
Tel. 802/254-4593

•

Vermont Welcome Center
Interstate 89
Highgate Springs, Vermont 05460
Tel. 802/868-7861

•

New England Vacation Center
1268 Avenue of the Americas
New York, New York 10020
Tel. 212/757-4455

•

For information while traveling in Vermont: 20 official information booths throughout the state are open late June-Sept.

XD

Cover: Groton State Park, VDA

Montpelier, VDA

U.V.M. Campus, Burlington, Clyde Smith

East Poultney, Clyde Smith

Glen Ellen, Tony Egan



Maple Sugaring, Cambridge, VDA



Townshend, VDA

Woodbury Lake, VDA



Brookfield, Pauline Craig

For much of her 159 mile length, Vermont rises serenely between the Connecticut River to the East and Lake Champlain to the West. But her soft wooded hills and rolling farmlands can be deceiving, for Vermont has strength.

And nowhere is that strength better exemplified than in the Green Mountain Range. Forming a virtually unbroken mountainous spine from Canada in the North to the Massachusetts border, the Green Mountains have become a winter and summer playground for travelers and native Vermonters alike. It is truly the backbone of Vermont.

Other lesser mountain ridges and monadnocks cover the length and breadth of America's 48th most populous state. Indeed, one quickly realizes that Vermont's charm and enduring magnetism is the happy result of her largely unsettled landscape, like a green jewel in the Atlantic Seaboard's crowded megalopolis.

In recent years, Vermonters have become aware of the importance of her natural beauty; not only as a major asset to the tourist industry, but as the supportive foundation to "the good life". Vermont is the first state to enact specific regulations controlling off-premise roadside advertising and it leads the country in forward-thinking environmental protection legislation.

There is much to be protected.

Nowhere in the world does Mother Nature's changing of the seasons arrive with more enthusiasm than in Vermont. Four times each year, the whirl of weather and new activities turns the minds and hearts of young and old.

There are museums here, and art galleries, theaters, antique shops, movies and even a state symphony orchestra. But Vermont is really an outdoor state. Outdoors for things to see — outdoors for things to do.

In spring, the landscape is all pale fuchsia and lavendar buds; there's fishing and late spring skiing and early planting and robins — the air smells clean and good. It's maple sap, syrup, sugar time.

Summer is unbelievably green — cool nights, warm days, hiking, camping, picnicking, riding, sailing, soaring, sightseeing and luxurious swimming, pools and boyhood valley-stream rock ledge swimming holes.

The fall foliage, a riot of colors — background for a photographer's paradise. Hunting season, church bazaars, harvest suppers and pick-your-own apples. Cider fresh from the press.

Snow comes early but the skiers, snowshoers, snowmobilers, ski tourers, sledders and tobogganers are happy. Moonlight in Vermont is best on a new-fallen blanket of white.

Each season is so separate and distinct in Vermont, it's almost like being in four different countries. All are beautiful, all have much to offer and all share common boundaries, but to step into a new season opens up a new world of customs, attitudes and opportunities.

No wonder Vermont is known throughout the world. No wonder Vermont is everyone's second home.

Vermont
1973 Official Highway Map



HISTORIC PLACES*

Bennington
The Bennington Battle Monument, Vt. 9, in village. Built in 1891 in commemoration of the attack launched from there by General John Stark of the American Colonial Army against troops of General Burgoyne during the Revolutionary War. The battle, which took place on August 16, 1777, was fought south of Bennington in what is now New York State. The monument, a 306 ft. stone monolith, is open to the public daily, March 20–Dec. 1. Admission. State owned.

Burlington
General Ethan Allen Burial Place, Colchester Avenue. The mortal remains of Vermont's noted statesman, philosopher, writer, and soldier lie in this cemetery beneath the marble statue. Born 1738 — Died 1789. Battery Park, in city. Scene of abortive British naval attack on American fortifications during War of 1812. Attack took place August 3, 1813.

East Hubbardton
The Hubbardton Battlefield and Museum, 7 miles off U.S. 4. New Visitors Reception Center and Museum building under construction. Exhibits and audio-visual programs will depict the only battle fought on Vermont soil during the American Revolution, July 7, 1777. Open late May-mid Oct. State owned.

Fairfield
President Chester A. Arthur Birthplace, off Vt. 36 or 108. The house, a reproduction of the original, was dedicated in 1954 by the Vermont Board of Historic Sites. A 35-acre park and panoramic views of the surrounding countryside make it one of the most scenic spots in this part of Vermont. Open June to September inclusive. State owned. Admission.

Grand Isle
The Hyde Log Cabin, U. S. 2. Built in 1783, this structure is considered the oldest log cabin in the U. S. still standing in its original condition. Open July 4–Labor Day, daily, 10:30–5. Donations. State owned.

Island Pond
Midway point of 1st International R.R. between Portland, Maine and Montreal, P.Q., Canada.

Isle La Motte
Shrine of Site. Anne, on West Shore Rd. Roman Catholic shrine now occupies site of Vermont's first white settlement, Fort Ste. Anne, built in 1666. Jesuit priests erected first chapel and celebrated first Mass here.

Killington
In 1763 on the summit of Mt. Killington, Rev. Samuel Peters claimed he christened the Wilderness with the name "Verd-mont." Most historians give credit to Dr. Thomas Young's letter "to the inhabitants of Vermont," sent to Windsor in 1777.

Montpelier
State House, on the Street. Present structure dedicated in 1859. It is noted for its beautiful Doric exterior, massive granite columns and Corinthian interior. The 14 carat gold leaf dome with the statue of "Ceres", Greek goddess of agriculture atop, can be seen by visitors entering the Capital from all directions. Open year 'round: July 1–Labor Day, seven days a week; after Labor Day–June 30, Mon.–Fri. State owned.

Plymouth Notch
President Coolidge Homestead. It was here that Vice-President Calvin Coolidge was administered the oath of office of President of the United States by his father — a Vermont Notary Public — in the early hours of the morning of Aug. 3, 1923. Open late May to mid-October, weekdays and Sundays. Admission. Homestead is a registered National Historic Landmark. State owned.

Royalton
Joseph Smith Monument, Vt. 14, east of village. Monument marks the birthplace of the great Mormon prophet and leader, born December 23, 1805. The polished granite shaft, standing 38½ feet tall, is considered the world's largest.

Springfield
The Eureka Schoolhouse, located on U. S. Route 11, between Springfield and Exit 7 of Interstate 91. Built in 1785, it is the oldest schoolhouse in Vermont and was in continuous use from its construction to 1900. Restored in 1968, it is open to the public from late May to mid-October. State owned.

Strafford
Justin Smith Morrill Homestead, south of common in village. Historic home of U.S. Senator Morrill, father of Acts establishing Land Grant Colleges. House constructed 1848-51. Registered National Historic Landmark. Open June 15-September 15, daily except Mon., 1-4 p.m. State owned.

Townshend
The Scott Covered Bridge over the West River, Vt. 30. The longest single span bridge of its type in the state. Built in 1870. Length, 165.7 ft. State owned.

Whitingham
Brigham Young Birthplace, Vt. 8, in village. Granite monument, 14 ft. high, marks birthplace of famous Mormon leader, June 1, 1801. Led Mormons from Illinois to Utah, founded Salt Lake City, 1847.

Windsor
Old Constitution House, U. S. 5, in the town. "The Birthplace of Vermont." In this former tavern, on July 8, 1777, representatives of the New Hampshire Grants adopted the first Constitution of the "Free and Independent Republic of Vermont." Open daily, June to mid-October. Donations. State owned.

Wolcott
The Wolcott Covered Railroad Bridge, located on U. S. Route 15, approximately two miles east of Wolcott Village. This bridge is the last railroad covered bridge still in regular use in Vermont and one of a very few left in the United States.

*NOTE: For a complete guide to Vermont's official state historic sites, write: Vermont Division of Historic Sites, Montpelier, Vermont 05602.

(Dates and Prices Subject To Change)

STATE PARKS AND FORESTS

Vermont has 34 State Forests and 38 State Parks, totaling 130,000 acres. Recreational facilities in both forests and parks are administered by the Division of Parks. The Division operates 37 campgrounds containing approximately 2,300 individual campsites and 13 major state beaches with public bathhouses. Approximately 4,000 acres in the State Forests are leased primarily to skiing and are leased to private operators. Some of these ski areas, located at least in part on state forest land, are Stowe, Killington, Burke and Okemo. All forests and parks, except game refuges, and where close to human concentrations, are open to hunting after October 15th. Many of the forests and parks have hiking and snowmobile trails.

CAMPING

All campgrounds have a resident manager, drinking water and flush toilets. An individual campsite includes a level tent space, fireplace and table. All sites will accommodate a tent and most all sites will accommodate a travel trailer, but there are no special hookups for utilities in any of the campgrounds. However, most campgrounds have a sanitary station for use by self contained camper vehicles. Some of the campgrounds have Green Mountain lean-tos, which are roofed shelters closed on three sides and fully open on the fourth. They have a 10' x 13' wooden floor about 15 inches above the ground and will accommodate up to five persons. For information regarding camping in Vermont State Parks and Forests, write: Agency of Environmental Conservation, Department of Forests and Parks, Division of Parks, Montpelier, Vermont 05602, or the individual areas listed below from May 1 to October 15.

GENERAL INFORMATION

All summer areas open Friday preceding Memorial Day. Swimming areas close after Labor Day. Other areas close after Columbus Day. Day use areas are open 10:00 A.M. to 9:00 P.M. After Labor Day, the areas close at 8:00 P.M.

Fires can be built only in fireplaces or designated areas. Fuelwood is available in the campgrounds.

Trees, plants and flowers cannot be cut, lifted or picked.

All dogs must have rabies vaccination, and owners will be requested to show evidence of valid vaccination. All pets to be kept on leash. All pets prohibited in swimming areas.

Vermont also has 241,000 acres of Green Mountain National Forest land administered by the U.S. Forest Service. For further information, write: Forest Supervisor, Green Mountain National Forest, 151 West Street, Rutland, Vermont 05701.

PUBLIC RECREATION AREAS

■ - - - - FACILITIES AVAILABLE
X - - - - BOATING AND BOAT RENTALS
▲ - - - - FOR CAMPERS ONLY

NO. ON MAP	MAP LOC.	AREA		P.O. ADDRESS	MANAGER	PICNICKING	TOILETS	LAKE SW.	SHALLOW STATE	DIV. SUPERV.	LIFEGUARD	BOATING	BATHHOUSE	CLEANING	SANITARY SUPP.	BOAT RENTALS	FIREPLACES	POOL TABLE	
1	F-9	ALLIS		RANDOLPH	■	■	■	■						■					STATE PARKS & FORESTS
2	G-13	ASCUTNEY		WINDSOR	■	■	■	■	■	▲					■			■	
3	C-11	BOMOSEEN	LAKE BOMOSEEN	FAIR HAVEN	■	■		■		▲	▲	■	X	■		■			
4	C-11		HALF MOON POND	FAIR HAVEN		■		■	■	▲	▲		X		■				
5	D-10	BRANBURY		BRANDON	■	■				▲	▲	■	X	■		■			
6	J-4	BRIGHTON		ISLAND POND	■	■	■	■		▲	▲	■	X	■		■	■		
7	D-4	BURTON ISLAND		ST. ALBANS BAY	■	■	■	■		▲	▲	■	X	■					
8	C-8	BUTTON BAY		VERGENNES	■	■	■			■	▲	▲	X	■				■	
9	E-2	CARMI		ENOSBURG FALLS	■	■	■	■	■	▲	▲	■	X	■		■			
10	F-12	COOLIDGE	KILLINGTON	KILLINGTON												■	■		
11	F-12		PINNEY HOLLOW	BRIDGEWATER CORS.	■	■	■	■		▲	▲				■			■	
12	I-4	CRYSTAL LAKE		BARTON	■	■						■	■	■		■			
13	C-9	D.A.R.		VERGENNES	■	■	■	■		▲	▲	■	■						
14	J-5	DARLING		EAST BURKE		■									■		■		
15	G-17	DUTTON PINES		BRATTLEBORO		■													
16	G-5	ELMORE		ELMORE	■	■	■	■	■	▲	■	■	X	■		■	■		
17	D-14	EMERALD LAKE		EAST DORSET	■	■	■	■		▲	▲	■	X	■		■	■		
18	G-17	FORT DUMMER		BRATTLEBORO		■		■	■	▲	▲					■			
19	E-11	GIFFORD WOODS		KILLINGTON	■	■	■	■		▲	▲				■			■	
20	C-4	GRAND ISLE		GRAND ISLE	■	■	■	■		▲	▲		X		■		■		
21	H-7	GROTON	BIG DEER	MARSHFIELD	■					▲	▲							■	
22	H-7		NEW DISCOVERY	MARSHFIELD	■	■	■	■		▲	▲				■			■	
23	H-2		RICKER	MARSHFIELD	■	■	■	■		▲	▲		X		■			■	
24	H-7		STILLWATER	MARSHFIELD	■	■	■	■		▲	▲		X		■				
25	F-15	JAMAICA		JAMAICA	■	■	■	■		▲	▲	■						■	
26	G-3	JAY		JAY												■	■		
27	K-5	MAIDSTONE		N. STRATFORD, N.H.	■	■	■	■			▲	■	X	■					
28	F-17	MOLLY STARK		WILMINGTON		■		■	■	▲	▲							■	
29	F-5	MT. MANSFIELD	JEFFERSONVILLE	JEFFERSONVILLE													■		
30	F-6		LITTLE RIVER	WATERBURY	■		■	■	■	▲	▲		X		■			■	
31	F-5		SMUGGLERS NOTCH	STOWE	■		■	■	■	▲	▲					■	■	■	
32	E-6		UNDERHILL	UNDERHILL	■	■	■	■								■		■	
33	C-7	MT. PHILO		N. FERRISBURG	■	■	■								■				
34	C-3	NORTH HERO		NORTH HERO			■	■	■	▲	▲		X	■					
35	F-13	OKEMO		LUDLOW													■	■	
36	G-12	QUECHEE		WHITE RIVER JCT.	■	■	■			■	▲				■			■	
37	D-3	ST. ALBANS		ST. ALBANS BAY	■	■										■			
38	D-13	ST. CATHERINE		POULTNEY	■	■	■	■	■	▲	▲	■	X	■		■			
39	C-5	SAND BAR		MILTON	■	■						■	X	■		■			
40	G-11	SILVER LAKE		BARNARD	■	■	■		■	▲	▲	■	X	■		■			
41	H-10	THETFORD HILL		THETFORD	■	■	■											■	
42	F-16	TOWNSHEND		NEWFANE	■	■	■			■	▲							■	
43	G-13	WILGUS		ASCUTNEY	■	■	■			■	▲				■			■	
44	D-17	WOODFORD		WOODFORD	■	■	■	■	■	▲	▲		X	■					
45	E-13	BIG BRANCH		U. S. FOREST SERVICE MANCHESTER CTR.	■									■					GREEN MOUNTAIN NATIONAL FOREST
46	E-10	BRANDON BROOK		U. S. FOREST SERVICE ROCHESTER	■									■					
47	E-10	CHITTENDEN BROOK		U. S. FOREST SERVICE MANCHESTER				■		■				■				■	
48	E-14	GREENDALE		U. S. FOREST SERVICE MANCHESTER			■	■						■					
49	E-14	HAPGOOD		U. S. FOREST SERVICE MANCHESTER	■	■	■					■	■	■		■			
50	D-10	MOOSALAMOO		U. S. FOREST SERVICE MIDDLEBURY					■					■					
51	D-17	RED MILL BROOK		U. S. FOREST SERVICE MANCHESTER CTR.					■	■				■					
52	E-9	ROBERT FROST WAYSIDE		U. S. FOREST SERVICE MIDDLEBURY	■														
53	E-9	TEXAS FALLS		U. S. FOREST SERVICE ROCHESTER	■									■				■	
54	E-13	WHITE ROCKS		U. S. FOREST SERVICE MANCHESTER										■				■	
55	F-15	BALL MTN. DAM		TOWNSHEND	■	■						■	■	■					DAM SITES
56	G-14	NORTH SPRINGFIELD DAM		SPRINGFIELD	■	■							■	■					
57	H-12	NORTH HARTLAND DAM		QUECHEE	■	■	■		■	▲	▲		X		■				
58	G-13	STOUGHTON POND		PERKINSVILLE	■	■						■	■	■					
59	F-16	TOWNSHEND DAM		TOWNSHEND	■	■						■	■	■					
60	H-10	UNION VILLAGE DAM		UNION VILLAGE	■	■								■					
61	G-7	WRIGHTSVILLE DAM		MIDDLESEX	■									■	■				

PRIVATELY OWNED CAMPGROUNDS

TOWN	CAMP	MAP LOC.
Andover	Horsehoe Acres	F-14
Arlington	Camping on the Batten Kill	D-15
Arlington	Howard's Camping Area	D-15
Ascutney	Running Bear	H-13
Barre	Barre Town Camping Area	H-12
Barre-Williams Falls	Deer Ridge Camping Area	G-15
Bloomfield	Bear Mountain Campground	K-4
Brattleboro	Camp Arrowhead Park	G-17
Brandon	Lem's Campers Colony	D-10
Brandon	Smoke Rise Family Camping Resort	D-10
Bristol	Elephant Mountain	D-8
Bristol	Maple Hill	D-8
Bristol	Mountain View	D-8
Bristol	Vinona Recreation Area	D-8
Cavendish	Caton Place	G-13
Chester Depot	Hidden Valley Campground	G-14
Concord	Rustic Haven Campground	J-6
Corinth	Camping Unlimited	H-9
East Montpelier	Green Valley Trailer Park	D-7
Eden Mills	Lakeview Camping Area	G-4
Gaysville	White River Valley Camping Area	F-13
Grafton	Heritage Acres Campground	F-15
Grand Isle	Camping Unlimited	C-4
Halifax	Moss Hollow Campground	F-18
Hardwick	Idle Hours Camping Area	H-6
Hinesburg	Lake Sunset Campground	C-6
Hubbardton	Camping Unlimited	D-11
Island Pond	Lakeside Camping Area	J-3
Ludlow	Hide-Away Camping Ground	F-13
Marshfield	Spooner Trailer Park	H-7
Mendon	Tall Timber Camping Area	E-11
Newbury	Meadowview Recreational Campground	I-9
Newport	Lake Memphremagog Park	H-2
North Clarendon	Iroquois Land Family Camping	E-12
Northfield	Camping Unlimited	H-13
Plainfield	Union River Camping Area	H-3
Plymouth Union	Chil Sugar House Campground	F-12
Proctorsville	Camping Unlimited	F-13
Proctorsville	Meadow Brook Farm	F-13
Putney	Brattleboro North K.O.A.	G-16
Randolph Center	Lake Champagne	E-10
Rochester	Mountain Trails	E-10
Rutland	Camping Unlimited	E-12
St. Johnsbury	Moore River Camping Area	D-18
Salisbury	Lake Dunmore Kampersville	D-10
South Albany	Palmers Sand Beaches Tent and Trailer	C-2
South Hero	Cedar Ridge K.O.A.	C-3
South Royalton	Camping Unlimited Campground	G-10
South Wallingford	Tuckaway Travel Trailer Park	F-13
Stowe	Gold Brook Camping	F-6
Swanton	Campbell's Bay	D-3
Swanton	Daniel's Tent and Trailer Park	D-3
Townshend	Lake Dalton Campground	G-16
Townshend	Camperama RV Park and Campground	F-16
Vernon	Stony Acres Campground	G-18
Wallingford	Camping Unlimited Lake In the Hills	F-13
West Barnet	Hart's Tent and Trailer Camp	I-7
West Burke	Burke Hollow Family Campground	J-5
Williamstown	Limehurst Pond	G-8
Williston	Pinecrest Camping Area	D-6

VERMONT MUSEUMS

Bellows Falls — Steamtown. Steam Train Museum. Steam locomotives, cabooses, turntable, water tower, steam tractors and rollers, slide show, movie, models. Real steam train ride through Vermont countryside. Museum: May-Oct., daily & holidays, 9:30 a.m.-5 p.m. Adm. $3.95, children 5-12, $2.50, under 5 free. Admission includes museum and train ride.

Bennington — The Bennington Museum, West Main St. (Vt. Rt. 9). Oldest Stars & Stripes flag, military relics, costumes, furniture, American Glass, Bennington Pottery, Grandma Moses Schoolhouse featuring her original paintings and memorabilia. March 1 to June 20, Oct. 15 to Nov. 30 9:30 a.m.-4:30 p.m. June 21 to October 14 9 a.m.-6 p.m. Closed Dec., Jan., Feb. Adm. adults $1.50, children 12-17 50¢, under 12 with parents free. Group rates. 802/442-2180.

Brownington — The Old Stone House, off U.S. 5. Restored in 1916; exhibits — farm implements, clothing, tools, furniture, war equipment. Open May 15-Oct. 15, daily 9 a.m.-5 p.m. Adm. $1 adults, children 12 and under 50¢.

Burlington — Fleming Museum, Colchester Ave. University of Vermont Art Museum. Early American, Primitive, Ancient, Oriental and Contemporary Art. Changing exhibitions. Open Mon.-Fri. 9 a.m.-4:45 p.m., closed Saturdays, Sundays 1-5 p.m.

Cabot — Kent Museum and I. and A. Kent General Store, Kents Corner. 1837 Hotel. Period Furnishings. Primitive oil portraits and Gilman paintings. Early dolls and toys, quilting, spinning, weaving equipment and antique operating loom. Louise Andrews Kent Miniature Museum. Contemporary Vermont Crafts. Herb Garden. Open June, Sun. Closed Mon.; July 4-Labor Day. Sundays after Labor Day thru Fall Foliage. Store Free. Museum $1 adults, 50¢ ages 6-16, free under age 6.

Fairlee — Reading Historical Society Museum, Main St. Music, tools, genealogies, 18th and 19th century items. May 1-Nov., 2-5 p.m., 7-9 p.m. Wednesdays. Other hours by appointment. Tel. 802/484-7286. Free.

Ferrisburg — "Rokeby," home of Rowland E. Robinson, writer of Vermont folklore. U.S. 7. Collections of Vermont and family history from 1789. House became station on "Underground Railroad" during Civil War. Open daily, 9 a.m.-5 p.m., May 15-Oct. 15. Adm. $1.

Manchester — Southern Vermont Art Center, off West Rd. Exhibition of both local and nationally known painters, sculptors. Concerts July & August. Films. Summer art classes. Daily June to mid-Oct., 10 a.m.-5 p.m., closed Monday. Adm. 50¢. Children under 12 free. Tuesdays free.

Marlboro — Luman Nelson Museum of New England Wildlife. Native birds and animals; birds mounted in natural surroundings. Interesting collection of North American animal hooves. Open daily. Located on Rt. 9, Hogback Mt. Adm. adults 50¢, children 25¢.

Middlebury — The Sheldon Museum, in village. 19th century rural home containing portraits and imprints, local memorabilia, child's room, early kitchen, blacksmith shop. Much data on early Vermont history. Open summer except Tues., 10 a.m.-5 p.m.; in winter Tues.-Thurs. afternoons. Adm. $1, children 50¢.

Montpelier — Vermont Historical Society Museum, first floor of new Pavilion. Vermontiana displays in history and other subjects. Open daily, 8 a.m.-4:30 p.m., except Sat., Sun., holidays. Free.

Montpelier — Wood Art Gallery, 135 Main St. Paintings by famous 19th century artist Thomas Waterman Wood as well as changing exhibits of contemporary art. Open year round. Mon.-Fri., 2-6 p.m. Free.

Morrisville — The Noyes House, Morristown Historical Museum. Rt. 100. Collection of over 2,000 pitchers and Toby mugs, wardrobe room, doll room, farm tools, tavern signs, spinning and weaving room. Open July 1-Oct. 15 and by appointment. Free.

Northfield — Norwich University Museum, on Campus. Exhibits: military memorabilia, cadet military uniforms (1830-1890); military weapons; Admiral George Dewey, trophies, pilot wheel, shells and ensign from flagship *Olympia;* old globes. Open Mon.-Fri., 8 a.m.-4 p.m.; Sat. 9 a.m.-12 during regular school session. June thru Aug., Sat. and Sun. only 1-5 p.m.; by appointment during week. Inquire at Jackman Hall. Free.

St. Albans — Franklin County Museum, Church St., east of Taylor Park. Old Church St. School. Material about St. Albans Raid from Civil War, military history from the area; Industrial Room including CV Railroad history, Dr. William Beaumont Memorial Room. Medical room containing old and rare X-ray equipment and memorabilia of Beaumont's career; complete re-creation of Rockwell's "The Family Doctor" with original furnishings. Late June to early Sept., 2 p.m.-5 p.m. Tues.-Sat. Free.

St. Johnsbury — Athenaeum, Art Gallery and Library. 19th century paintings, art. Open daily except Sun. & holidays. 10 a.m.-5 p.m.; Mon., Wed., Fri. to 9 p.m. Free.

St. Johnsbury — Fairbanks Museum of Natural Science, Main St., U.S. 5. Birds, mammals, insects, minerals, fossils, shells. Ethnic material from Africa, Oceania, the Orient, the Americas. Hall of Physical Science (push-button exhibits). Planetarium (adm. 50¢) every Sat., 2:30 p.m. Museum hours, year round — daily 9 a.m.-4:30 p.m.; Sundays 1-5 p.m.

St. Johnsbury — Maple Grove Maple Museum, 167 Portland St. Maple sugarmaking equipment, ancient and modern. Film. June 4-Oct. 25. Mon.-Fri., 8 a.m.-5 p.m.; Sat., Sun., holidays, 9 a.m.-5 p.m. Guided tours of Maple Grove Candy Kitchens, Mon.-Fri., 8 a.m.-11:45 a.m. and 1 p.m.-4:45 p.m. year round. Free.

Shaftsbury — Topping Tavern Museum, East Road; 18th century stagecoach tavern, outbuildings, gardens, pond, magnificent views of Green Mountains. Former summer home of the Earl and Countess of Gosford. Open daily except Mon., May 1-Oct. 31, 10-5 p.m.; Sun. 1-5 p.m. By appointment Nov. 1-April 30. Adm. adults $1, children 12-17 50¢, under 12 with parents, free. Group rates. 802/442-5225.

Shelburne — Shelburne Museum, U.S. 7 in village. Outdoor museum, 45 acres, 35 early American buildings, covered bridge, sidewheeler steamer *Ticonderoga,* train exhibit, American and European paintings. Authentic houses containing antiques, tools, folk art, dolls, horse-drawn vehicles, decoys, glass, china, quilts and miniature circus parade. Open daily, 9 a.m.-5 p.m., May 15-Oct. 15. Adm. adults $3.50, students $1.50; second consecutive visit, adults $1.50, students free. Group rates.

Stowe — Historical Society Museum, Memorial Bldg., Main St. Stowe historic items. Winter, Mon.-Sat., 2-5 p.m.; summer, Mon.-Fri., 2-5 p.m. Closed holidays. Free.

Vergennes — Bixby Library Museum, 258 Main St. Collections of local historical material. Extensive cup plate, stamp, cover and shell collections. Large Indian artifact exhibit. A statue by Margaret Foley. Yearly summer art exhibit. Open daily except Sun. & holidays during library hours. Closed Sat. in summer.

Weston — Farrar-Mansur House, on Common. 1797 tavern a unique memorial to the town's early settlers. Original house furnishings, tools and toys, clothing, guns, books and records. Guided tours. Memorial Day to Columbus Day, Tues.-Sun. 1-5 p.m. except Sat., 10 a.m.-5 p.m. Adm. adults 50¢, children under 12 10¢.

Windsor — American Precision Museum, 196 Main St. Exhibits on industrial revolution and machine tool industry from 18th century to present. Building designated as National Historic Site, open May 30-Oct. 12 daily, 12-5 p.m. Adm.

Woodstock — Dana House, 26 Elm St. Exhibits of silver, costumes, furniture, textiles, tools, early newspapers, portraits, Old Woodstock photos, books, children's toys. May 30-Oct. 30 daily, 10 a.m.-5 p.m.; Sun. 2-5:30 p.m. Other times by appointment. Adm. adults 50¢, children 25¢. 802/457-1822.

(Dates and Prices Subject to Change)

Many of Vermont's communities have very active historical societies and in some cases, a museum is maintained to exhibit local memorabilia. The majority of these small museums are only open to the public on a limited basis during the spring, summer and fall. For those interested in Vermont's early history, the following museums should prove interesting. Inquire locally for further information.

TOWN	LOCATION	OPEN
Barnet Center	Goodwillie House 1790	By appointment
Barre	Washington & Elm Sts.	1st Thurs. every month 2:30-4:30
Bellows Falls	Old Stone Grist Mill, Mill St.	July-Aug. Sat & Sun. 2-4 p.m.
Brookfield	Marvin Newton House	July & Aug. Sun. 2:30-5 p.m.
Danville	Town Hall	Aug. 9 & by appointment
East Barke	Old School Museum	By appointment
Grafton	Village Bridge, Main St.	June-Oct., Wknds 2:30-4:30 p.m.
Newfane	Newfane	May-Nov., Sun. 2:30-5:30 p.m.
Peacham	Peacham	May-Oct. By appointment
Shaftsbury	Rt. 7, Center Shaftsbury	June-Oct., weekends
Weathersfield	Rev. Dan Foster House	July-Sept., Wed.-Sun. 2-5 p.m.

VERMONT FISH & GAME INFORMATION**

License Fees: (All licenses listed below are available from local Town or City Clerk. Nonresidents may apply through the mail as well.)

Resident fishing	$ 2.50
Resident hunting	3.50
Resident hunting & fishing	5.00
Resident trapping	2.50
Resident bow & arrow—special season (hunting license required)	2.00
Nonresident fishing (3-consecutive days)	2.50
Nonresident fishing (14-consecutive days)	4.50
Nonresident fishing (calendar year)	6.50
Nonresident hunting	30.50
Nonresident hunting & fishing	32.50
Nonresident trapping	200.00
Nonresident bow & arrow—special season (hunting license required)	5.00
*Nonresident small game	10.50

** All game except deer and bear*

HUNTING REGULATIONS

Deer

Bow & Arrow Season — Begins second Saturday in October, 7 A.M.-6 P.M., D.S.T., for 16 consecutive days (either sex deer may be taken). Special license required.

Regular Season — Begins second Saturday in November, 6 A.M.-5 P.M., E.S.T., for 16 consecutive days; antlers not less than 3" in length. Deer may be taken with either firearm or bow and arrow.

Deer must be reported within 48 hours and must be tagged immediately. Tag must remain on deer until it is cut up for consumption.

***NOTE: For full details on all seasons, bag limits and exceptions, get a copy of the General Fish & Game Laws and Regulations where licenses are sold or write: Vermont Fish & Game Department, Montpelier, Vermont 05602.*

Game Animals

Black Bear — September 1-November 30, incl. Only 1 bear per calendar year per person. Bear must be reported within 48 hours. Bear-dog owners must secure a permit and bear may not be taken over bait.

Hare & Rabbit — Last Saturday in September-last day of February, inclusive.

Gray Squirrel — Last Saturday in September-last Thursday before regular deer season, inclusive.

Raccoon — August 1-December 31, inclusive.

Game Birds

Partridge (Ruffed Grouse) — Last Saturday in September-November 30. Limit: 4 daily — 8 in possession.

Pheasant, Quail, Chukar Partridge, Wild Turkey — Last Saturday before regular deer season, inclusive.

FISHING REGULATIONS

*Brook Trout, *Brown Trout, *Rainbow Trout, Lake Trout, Salmon — Last Sat. in April — September 30, incl. *—second Sun. in Oct., lakes & ponds only

Northern Pike, Walleyed Pike, Muskellunge, Pickerel — Last Saturday in April-March 15, incl.

PUBLIC SWIMMING AREAS*

LOCATION	BODY OF WATER	MAP LOC.
Alburg**	Palmers Sand Beach, Lake Champlain	C-2
Barnard	Silver Lake	F-11
Barnet**	Harvey's Lake	I-7
Bennington	Bolles Brook	D-17
Burlington**	North Beach, Lake Champlain	C-6
Canaan	Wallace Pond	L-2
Castleton