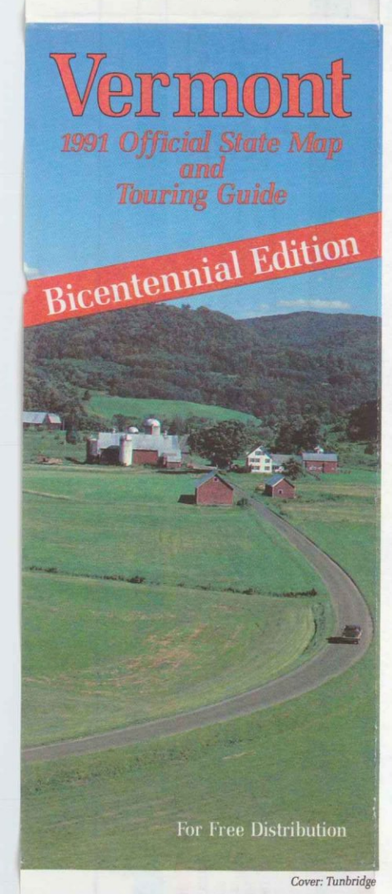

Cover: Tunbridge

Information Sources

Vermont Travel Division
134 State St., Montpelier, Vermont 05602
Tel: 802 828-3236
(Mon.-Fri. 8-4:30 p.m.)

New England Vacation Center
630 Fifth Avenue
Concourse Level, Shop #2
New York, New York 10111
Tel: 212 307-5780
(Mon.-Fri. 9-5 p.m.)

Vermont Welcome Center, I-89
Canadian Border
Tel: 802 868-3244
(Daily 8 a.m.-6 p.m.)

Vermont Welcome Center, I-91
Massachusetts Border
Tel: 802 254-4593
(Daily 8:30-5 p.m.)

Vermont Welcome Center, I-93
New Hampshire Border
Tel: 802 748-3725
(Daily 7 a.m.-11 p.m.)

Vermont Welcome Center, Rte. 4A
New York Border
Tel: 802 265-4763
(Daily 8:30-5:30 p.m.)

Temperature Averages

Maximum/Minimum
Weather Bureau - Burlington, VT

Jan	Feb	Mar	Apr	May	Jun	Jul	Aug	Sep	Oct	Nov	Dec
27	29	38	53	67	77	82	80	71	57	44	31
09	10	20	33	44	54	59	57	49	39	29	15

Summer temperatures reach high 70's to mid 80's. Days are typically sunny and comfortable, ideal for outdoor activity, with light clothing for days; sweaters or light jackets for evenings. The Autumn and Spring months have highs in the mid 50's with a variety of casual dress suitable. Below freezing temperatures are the rule during the Winter season. Coats, heavy jackets, gloves and warm, dry boots are recommended through mid March.

Travel Information Signs

Vermont's tourist industry is not marred by billboards. **Directional Signs** on Travel Information Plazas are provided for locating services, attractions and resort areas.

Businesses located off highways have **Directional Signs** indicating the business name, direction and distance from the highway. On interstate highways, general services (food-, gas-, lodging and camping) within six miles or at interchanges are indicated below exit signs.



The symbols above are featured on Vermont's **TRAVEL INFORMATION PLAZAS** with listings of nearby businesses and services. Plaza locations are identified on the map by the symbol ⓥ. Both general information about the state and specific details about local services are points to linger at. Plazas are located at **Interstate Rest Areas**, **Welcome Centers** at incoming borders and just **off Commerce Offices** or seasonal **Information Booths**, where additional travel literature will be available. (See listings under *Local Travel Information*.)



Montpelier

Come Home to Vermont!

During 1991 Vermont celebrates her 200th birthday with a variety of local and statewide events.

After ratifying the U.S. Constitution on January 10, 1791, Vermont entered the United States of America on March 4, 1791, the first state to join the original thirteen. Having made its way as an independent republic for the fourteen years following the American Revolution, the Green Mountain State has sustained its singular character and exceptional natural environment.

New visitors, frequent visitors, and former residents are welcome to join the celebrations throughout the year. For complete listings of special Bicentennial and other events, consult the current Vermont Events calendar, or contact The Vermont Statehood Bicentennial Commission, PO Box 6833, Dept. VM, Rutland, VT 05702. Tel. 802-775-0600.

Customs Information

Vermont shares a northern border of 90.3 miles (145 km)* with the Canadian province of Quebec. Before entering the U.S., all travelers should be prepared to provide proof of citizenship; travelers other than American or Canadian must present a passport with a valid tourist Visa; foreign visitors should be prepared to explain the length and purpose of their visit.

Among other regulations, importation of plants, fruits and vegetables into the United States is prohibited. Dogs and other pets are required to have a veterinarian's certificate showing recent vaccination against rabies, and to be free of other communicable diseases.

For complete information on customs regulations write: U.S. Customs, PO Box 7407, Washington, D.C. 20044, tel. 202-566-8195; or the U.S. Customs District Office in St. Albans, VT 05478, tel. 802-524-6527. Information also may be obtained at pre-clearance offices in Montreal, tel. 514-636-3875; or Toronto, tel. 416-676-2606.

*From the International Boundary Commission

Douanes

L'état partage 90.3 miles (145km)* de frontière avec la province canadienne du Québec.

Tout voyageur doit faire preuve de citoyenneté avant d'entrer aux Etats-Unis. Les citoyens de nationalités autres qu' américaines et canadiennes doivent présenter un passeport et un visa de touriste en règle. Ils doivent être prêts à expliquer la durée et la raison du voyage.

Entre autres, l'importation aux Etats-Unis de plantes, de fruits et de légumes est interdite. Les chiens et autres animaux doivent avoir un certificat de vétérinaire indiquant une récente inoculation contre la rage et ils doivent être sans maladies contagieuses.

Pour de plus amples renseignements veuillez contacter: U.S. Customs, PO Box 7407, Washington, D.C. 20044, tel. 202-566-8195; U.S. Customs-bureau de district à St-Albans, VT 05478, tél. 802-524-6527. Vous pouvez aussi obtenir des renseignements au bureau des douanes à Montréal, tél. 514-636-3875; ou à Toronto, tél. 416-676-2606.

*From the International Boundary Commission

How To Use This Map

The accordian fold of the map is designed for reading any two columns of the text conveniently, without unfolding the entire map. Also, this design allows the user to easily refold the map side to a small size showing the particular section of the state being traveled.

Most listings on the informational side of this map provide map grid references for towns.

The map also serves as a planning tool for a Vermont tour or vacation. With the details symbolized on the map and the listings and references provided in the text, travelers can identify the state's many attractions, recreational areas, and historical points of interest. These symbols are listed in the ***Key To Map Symbols*** on the map side, and are also illustrated in appropriate sections of the text.

Statewide Travel Information

The following brochures and booklets are available at Vermont Information and Welcome Centers, or by writing the Vermont Travel Division:

Year Round
Annual Events Calendar
Attractions
Country Inns
Factory Outlets
Fishing Guide
Four Season Vacation Rentals
Hunting Guide
Travelogue

Summer/Fall
Traveler's Guidebook
Summer / Fall Events Calendars
Historic Sites
State Parks & Forest Recreation Areas
Private Campgrounds

Winter
Winter Vacation Guide
Snowmobiling

Spring
Maple Sugarhouses Open to Visitors

Local Travel Information

When planning your trip, or traveling in Vermont, contact any of the following **Chambers of Commerce** for detailed information about local attractions, services or accommodations.

Vermont Chamber of Commerce, Exit 7 from I-89, 802-223-3443

North
I-4 Barton 05822.
C-6 Burlington 05402. 863-3489*
I-6 Danville 05828.
H-6 Hardwick 05843.
F-5 Hyde Park 05655. 888-7607*
I-3 Island Pond 05846.
G-3 Jay 05859.
F-5 Jeffersonville 05464.
I-4 Lake Willoughby 05822.
I-5 Lyndonville 05851. 626-9696
H-2 Newport 05855. 334-7782*
C-3 No. Hero 05474.
D-3 St. Albans 05478. 524-2444*
I-6 St. Johnsbury 05819. 748-3678*
F-6 Stowe 05672. 253-7321*
D-3 Swanton 05488.
D-12 Poultney 05764.
G-11 Quechee 05059. 295-7900
F-10 Randolph 05060. 728-9027*
E-10 Rochester 05767. 767-3151*
E-12 Rutland 05701. 773-2747*
C-8 Vergennes 05491
E-8 Waitsfield 05673. 496-3409*
I-8 Wells River 05081.
H-12 White River Jct. 05001. 295-6200*
G-12 Woodstock 05091. 457-3555*

South
D-15 Arlington 05250.
C-15 Bellows Falls 05101. 463-4280*
D-17 Bennington 05201. 447-3311*
G-17 Brattleboro 05301. 254-4565*
G-14 Chester 05143.
F-14 Londonderry 05148. 824-8178
F-13 Ludlow 05149.
D-15 Manchester 05255. 362-2100*
G-14 Springfield 05156. 885-2779*
F-14 Weston 05161
E-17 Wilmington 05363. 464-8092*
G-13 Windsor 05089. 674-5910*

*Open year round, others open summer/fall only.

Hospital Emergency Rooms

North					
C-6 Burlington	Medical Center Hosp. of VT (Mary Fletcher Unit) Colchester Ave.	656-2434	D-9 Middlebury	Porter Medical Center South St.	388-7901
C-6 Burlington	Medical Health Care Info. Ctr. (24-hr. medical & emer. info.) c/o Medical Center Hosp. of VT Colchester Ave.	864-0454	F-10 Randolph	Gifford Mem. Hosp. 44 South Main St.	728-3366
			E-12 Rutland	Rutland Reg. Medical Ctr. 160 Allen St.	775-7111
G-5 Morrisville	Copley Hospital Washington Highway	888-4231	***South***		
H-3 Newport	No. Country Hosp. & Health Ctr. Prouty Dr.	334-7331	G-15 Bellows Falls	Rockingham Mem. Hosp. Hospital Court	463-3903
D-3 St. Albans	Northwestern Medical Ctr. (Kerby Unit) Fairfield St.	524-5911	C-17 Bennington	Southwestern VT Medical Ctr. Dewey St.	442-6361
I-6 St. Johnsbury	Northeastern VT Reg. Hosp. Hospital Dr.	748-8141	G-17 Brattleboro	Brattleboro Mem. Hosp. 9 Belmont Ave.	257-0341
I-6 Winooski	Fanny Allen Hospital 101 College Pkwy.	655-1234	G-14 Springfield	Springfield Hospital 25 Ridgewood Rd.	885-2151
Central			F-16 Townshend	Grace Cottage Hospital Route 35	365-7676
G-8 Berlin	Central Vermont Hospital Exit 7, I-89	229-9121	H-13 Windsor	Mt. Ascutney Hosp. & Health Ctr. County Rd.	674-6711
H-11 Hanover, NH	Mary Hitchcock Maynard St.	603-646-5000			

Statewide Poison Information Ctr. (24-hr.)
Tel. 802-658-3456

Vermont Makes It Special

Agriculture

Vermont farms contribute to both the pastoral quality of the landscape and the traveler's dining pleasure. Dairy products are the mainstay of Vermont's agricultural economy, with maple syrup, apples, plant nurseries, livestock, honey, vegetables and fruits also making significant contributions.

Weekly farmers' markets are held in communities throughout the state from early summer to mid-autumn. Farmstands dot the roadsides throughout the state as well.

SEAL OF QUALITY Vermont DEPARTMENT OF AGRICULTURE

Vermont Department of Agriculture has available information on pick your own fruit and vegetables in season, perennial and display gardens, cheese companies, apple and Christmas tree farms, and a pamphlet on sugarhouses lists where visitors can observe the sugaring process and buy maple products.

Take home some quality Vermont farm products.

Arts & Crafts

During the summer and fall, Vermont displays a bumper crop of visual and performing arts. General listings of **Theaters and Festivals** can be found in the ***Vermont Traveler's Guidebook***. For specific events, consult the seasonal ***Events Calendars***. Also, the Vermont Council on the Arts, Montpelier, VT 05602, releases a monthly calendar of sponsored events.



Chester

In addition to the many seasonal **Crafts Fairs and Festivals** held throughout the state, two craft centers operate year round.

The **Vermont State Craft Center at Frog Hollow** was founded in 1971, and established as the nation's first state craft center by the Governor's Executive Order in 1975. It is located in the charming college town of Middlebury. The center is open Mon.-Sat. 9:30-5 p.m. An extensive collection of Vermont crafts in all media is offered.

The **Vermont State Craft Center at Windsor House** opened May 1976, in the historic town of Windsor. Operated by Historic Windsor, Inc., an extensive gallery is located in the restored lobby and mezzanine of Windsor House, a former 19th century inn built in the Greek Revival style. Hours are Mon.-Sat., 9-5 p.m., year round; and Sun. Noon-5 p.m., June-Jan.

Both centers are sales galleries for fine Vermont crafts and hold classes for children and adults, special craft festivals and rotating exhibits featuring Vermont craftspeople.



Stowe

Attractions

Mountain slides, mountain rides, scenic journeys on restored railroads and lake cruises are a sampling of Vermont's popular attractions. The Green Mountain State is itself a centerpiece attraction: the natural landscape, 19th century villages, and outdoor recreation facilities have long delighted travelers.

Several well-known attractions are indicated as 'Points of Interest' on the map: ■. Others are listed in the *colorful* ***Vermont Attractions*** brochure and in the seasonal ***Events Calendars***.

Bicycling

Vermont's scenic roads are renown for bicycle touring. Relatively low volumes of traffic and minimal roadside litter have also been factors in attracting cyclists to the Green Mountains.

Extra caution should be taken on mountainous routes where roads will often be narrow, and on certain, heavily traveled highways. The Department of Forests, Parks and Recreation suggests bicyclists use ***extreme caution*** on the following highways:

U.S. 7 — Between Manchester and Burlington
U.S. 9 — Between Brattleboro and Bennington
U.S. 4 — Between Rutland and White River Jct.
U.S. 2 — Between Montpelier and St. Johnsbury
VT Rte. 100 — While a popular and scenic route, it is heavily traveled, winding and narrow.

Bicyclists should always wear highly-visible clothing and travel ***single file***, keeping as far to the right as road conditions permit. Large groups should separate into smaller groups of two to four bicyclists, allowing sufficient distance between these groups for cars to pass safely.

Several professionally-run bicycle touring organizations operate a variety of trips throughout the state. A current listing of these can be found in the ***Vermont Traveler's Guidebook***.

A bicycle touring map published by Vermont Life Magazine is widely available in Vermont; or write ***Bicycle Vermont Map and Guide***, Vermont Life, 61 Elm St., Montpelier, VT 05602 ($2.95, plus $1 postage and handling). Tel. 802-828-3241.



Lake Champlain

Boating & Canoeing

In addition to more than 200 miles of shoreline along Lake Champlain, Vermont has more than 400 lakes and ponds and several hundred miles of navigable rivers. Boating of all kinds is popular along New England's West Coast and on the state's larger lakes. Sailboards are increasingly visible on Green Mountain waters.

Public Boat Launch Areas are indicated by the symbol ⛵ on the map. Boaters should note that fishing licenses and fishing equipment are required for use of fishing access areas: tickets will be issued and fines levied for recreational boating from these sites.

For detailed listings of marinas and boating & waters sports equipment rentals, respect ***Vermont Traveler's Guidebook*** from the Vermont Travel Division.

Motorboats

Laws and Regulations Governing the Use and Registration of Motorboats is available from the Vermont Dept. of Public Safety, Marine Division, Waterbury, VT 05676.

Sanitation Regulations

It is illegal to discharge sewage into the waters of Lake Champlain or any other body of water in Vermont. State law requires any vessel operating in Vermont waters and having a marine toilet on board to be equipped with a holding tank. Any optional means of discharging toilet waste through the hull and into the water must be sealed shut and any discharge hoses disconnected and stored. For an information sheet listing pump-out stations on Lake Champlain, write the Vermont Department of Water Resources in Waterbury, VT 05676.

Canoeing

Several of Vermont's major rivers provide long stretches ideal for canoe trips, and certain areas are popular for whitewater kayaking and rafting during the spring and early summer.

Rivers accessible to canoeists include the Connecticut, Lamoille, Missisquoi, Winooski, Battenkill, Lamon Fair and Otter Creek. Overnight campers are advised to obtain permission in advance from private landowners, and Vermont law requires permission before building a campfire on private land between April 1 and November 1.

For other sources of information, listings of guided tours and inn-to-inn canoe trips, see the ***Vermont Traveler's Guidebook***.

Camping

Facilities for camping are available on state and national forest land, and at privately operated campgrounds.

State Parks

Vermont's 34 state-operated campgrounds provide more than 2,200 sites for campers. Campsites include a fireplace and picnic table. Firewood is usually available for a small charge. Most sites will accommodate an average size recreation vehicle, but hook-ups for water, electricity or sewage are not available. Sanitary dump stations for RV's are available at most areas. Three-sided lean-tos that will accommodate up to five people are available at many campgrounds.

Facilities and services available at each campground are detailed on the chart at the right. For additional information call or write: Vermont Dept. of Forests, Parks and Recreation, Waterbury, VT 05676. Tel. 802-244-8711.

Green Mountain National Forest

Over 335,000 acres of the Green Mountains are managed by the U.S. Forest Service. Campsites are available at five areas listed on the chart at the right. For details, call or write: Forest Supervisor, Green Mountain National Forest, Federal Bldg., 151 West St., Rutland, VT 05701. Tel. 802-773-0300.

Primitive Camping

Camping in remote areas, away from managed campsites, is regulated on both state and federal land in Vermont.

Many remote areas of state land are available for backpacking, but hikers and campers are expected to carry out all refuse. Permits are required for groups of eleven or more people. Write or ask for the ***Vermont Guide to Primitive Camping on State Lands*** from the Dept. of Forests, Parks and Recreation.

Primitive camping is allowed in the Green Mountain National Forest. A permit may be required for organized groups. Details are available from the Forest Supervisor listed above.

Woodford

Privately Owned Campgrounds

The Vermont Association of Private Campground Owners and Operators (**VAPCOO**) annually publishes a listing of members and the facilities and services offered at their campgrounds. Sites range from simple tenting to complete RV hook-ups. The VAPCOO brochure is available at all Vermont information sources or by writing: Silver Lake Family Campground, Barnard, VT 05031.

Advance reservations are recommended during the summer and fall seasons. (See listings at right.)

Covered Bridges

More than 100 of Vermont's covered bridges are indicated on this map. Many of these bridges are located off major routes and provide good reason to explore some of the less-traveled countryside. The oldest covered bridge in Vermont is the 1820 Pulp Mill Bridge at Middlebury. The longest is the Scott Covered Bridge in Townshend. The newest was built at Woodstock in 1969. In recent years, more than 50 of these bridges have been extensively repaired or restored, and many are listed on the National Register of Historic Places.

Ferry Crossings

Auto/passenger ferries operate across Lake Champlain from four landings in Vermont. The northernmost of these, running between Grand Isle, VT (C-4) and Cumberland Head, NY, operates year-round. The Burlington, VT (C-6) to Port Kent, NY, operates mid-May through late October, and the Charlotte, VT (C-7) to Essex, NY, operates April (opening date subject to ice conditions) through November. All the above ferries are operated by the Lake Champlain Transportation Company, King Street Dock, Burlington, VT 05401. Tel. 802-864-9804.

The southernmost ferry runs between Larrabee's Point VT (C-10), and Ticonderoga, NY, with continuous six-minute crossings from 8 a.m.-9 p.m. during the summer and a shorter schedule in the spring and fall. Call 802-897-7999 for information.

Fishing

Vermont is renown for both warmwater and coldwater fishing. More than 400 lakes and ponds and some 5,000 miles of fishable streams lie within the valleys of the lush Green Mountains.



Worcester

Fishing Access Areas with boat launch ramps are shown on this map by the symbol ⛵. Information on the species of fish and the quality of fishing to be expected in specific areas is detailed in the ***Vermont Guide to Fishing***. For complete information on seasons and limits, request the ***Digest of Fish & Wildlife Regulations***. Both publications are available from the Vermont Fish and Wildlife Dept., Waterbury, VT 05676.

Seasons

Brook Trout, Brown Trout, Rainbow Trout, Lake Trout, Salmon — Second Sat. in April-last Sun. in Oct., both dates inclusive. Other species listed in Digest of Fish & Wildlife Laws.

Licenses

Fishing licenses are sold at most **Town or City Clerks' Offices** and at many **general stores** and **sporting goods stores**. Licenses are issued for a calendar year. Fees for 1991:

Resident Fishing	$13.00
Nonresident Fishing	35.00
Nonresident 1-Day Fishing	7.00
Nonresident 5-Day Fishing	20.00

Golfing

Rolling terrain, abundant rainfall and moderate summer temperatures combine to make Vermont's golf courses challenging, lush and enjoyable throughout the season. The nine and eighteen hole courses listed below are identified by symbols on the map.

North			
C-2	Alburg+	Country Club	796-3586
F-4	Bakersfield	Wolf Run Resort	933-4007
C-6	Burlington*+	Country Club	864-5532
C-6	Burlington+	Rocky Ridge	482-2191
E-3	Enosburg Falls	Country Club	933-8951
D-3	Essex Jct.	Country Club	879-3232
I-4	Grand Isle	Wilcox Cove	372-8343
I-3	Greensboro*	Mountain View CC	533-7477
C-5	Malletts Bay	Marble Island GC	864-6800
G-5	Morrisville	Farm Resort	888-3525
G-5	Morrisville	Copley CC	888-3013
H-2	Newport*+	Country Club	334-2391
H-3	Orleans+	Country Club	754-2333
F-2	Richford	Country Club	848-3527
I-6	St. Johnsbury*	Country Club	748-9894
C-6	Shelburne*+	Swinnaka	985-3672
C-5	So. Hero	Barcomb Hill CC	372-5398
F-6	Stowe*+	Country Club	253-4289
D-3	Swanton*+	Champlain GC	527-1187
E-6	West Bolton+	Golf Club	434-4321
D-6	Williston+	Country Club	878-3747
Central			
I-9	Bradford	Golf Club	222-5207
D-10	Brandon	Neshobe	247-3611
D-12	Castleton	Bomoseen GC	468-5581
I-10	Chelsea	Lake Morey CC	333-4800
C-8	Ferrisburgh*+	Basin Harbor Club	475-2309
F-11	Killington*+	Killington GC	422-3333
D-9	Middlebury	Ralph Myhre GC	388-3711
F-7	Montpelier*	Elks Country Club	223-7457
F-8	Northfield*	Country Club	485-4515
E-11	Pittsford*+	Proctor-Pittsford CC	483-6379
H-7	Plainfield*+	Barre CC	476-7658
D-12	Poultney*+	Lk. St. Catherine GC	287-9341
F-10	Randolph	Montagne GC	728-3806
E-10	Rochester	White River GC	767-4653
E-12	Rutland*+	Country Club	773-3254
E-8	Warren*+	Club Sugarbush	583-2722
F-7	Waterbury	Blush Hill CC	244-8974
G-12	Woodstock*+	Woodstock	457-2114
South			
G-15	Bellows Falls*	Country Club	463-9809
D-17	Bennington+	Mt. Anthony GC	447-7079
G-17	Brattleboro*	Country Club	257-7380
F-13	Ludlow	Fox Run	228-8871
D-15	Manchester+	Manchester CC	362-3223
D-15	Manchester*+	Manchester CC	362-2233
G-14	Springfield*+	Crown Point	885-1010
D-18	Stamford	Stamford Valley GC	694-9144
E-16	Stratton	Stratton Mt. CC	297-1880
E-16	West Dover+	Mount Snow GC	464-3333
E-17	Wilmington*+	Haystack CC	464-8301
E-17	Wilmington+	Sitzmark GC	464-3384
F-15	Windham*+	Tater Hill	875-2517
G-13	Windsor	Country Club	674-6491

*Semi-private or available to guests of certain lodges only. Inquire locally.
+18 holes, others 9, except Stratton (27)

Hiking

Two major hiking trails run along the spine of the Green Mountains. The approximate route of these trails is indicated by •••• on this map. The **Appalachian Trail** and the **Long Trail** follow the same route from the state's southern border to the Sherburne Pass (E-11), where the Appalachian Trail turns east and the Long Trail continues north, following the heights of the Green Mountain range to the Canadian border.

Access to these trails can be found along spur trails, or where they intersect highways and roads. Shelters are available at intervals along these trails. Foresters recommend that hikers utilize topographic maps of their route. The ***Guidebook to the Long Trail*** ($8.50, plus $1.50 P & H) and ***Day Hiker's Vermont Sampler*** (free with S.A.S.E.) are available by writing the Green Mountain Club, Inc., PO Box 889, Montpelier, VT 05601. Tel. 802-223-3463.

A listing of additional publications on hiking in Vermont can be found in the ***Vermont Traveler's Guidebook***.

Also, marked foot trails and nature trails can be found at many state and federal parks and forest areas. (See ***Public Recreation Areas*** chart at right.)

Historic Sites & Places

Settlement of Vermont began in earnest shortly before the American Revolution. The state's more than 200 years of history is remarkably accessible through buildings, battlefields and museums.

State-owned sites include the oldest log cabin in the United States, the Hyde Log Cabin (1783) at Grand Isle (C-4). Other state-owned sites include the Bennington Battle Monument (D-17), the birthplace of President Chester A. Arthur at Fairfield (E-4), and the family home of President Calvin Coolidge at Plymouth (F-12). Listings of all state-owned and maintained historic sites can be found in the ***Vermont Traveler's Guidebook***. Detailed information about each site may be obtained by writing: Division for Historic Preservation, Montpelier, VT 05602. Tel. 802-828-3226.

Many other properties of historic interest are privately operated, yet readily accessible to the public. Listings can be found in the ***Vermont Traveler's Guidebook*** and in the seasonal ***Events Calendars***.

A detailed, 150-page catalogue, ***Vermont's Museums, Galleries & Historic Buildings***, is available from The Museum & Gallery Alliance, c/o Shelburne Museum, Dept. VTM, Shelburne, VT 05482 ($5.95, plus $1.50 postage and handling). Tel. 802-985-3346.

Hunting

Significant areas of state-owned land are designated **Wildlife Management Areas**: these tracts are open land for public hunting and general recreation compatible with wildlife management. The ***Vermont Guide to Hunting*** map depicts these and other public lands accessible to hunters in more detail. The ***Guide*** and the ***Digest of Fish & Wildlife Regulations*** are available from the Vermont Fish and Wildlife Dept., Waterbury, VT 05676.

Landowner permission is recommended before hunting on private land: strict laws apply to both camping and driving on private land as well.

Seasons

DEER

Bow & Arrow Season — Begins second Saturday in October, one-half hour before sunrise to one-half hour after sunset, for 16 consecutive days (either sex deer may be taken). Special license required. For the nine consecutive days beginning the next Saturday following the closure of the regular firearms season, a person may take one deer with one antler three inches or longer, providing he or she did not take a deer during the October archery season.

Regular Season — Begins on a Sat., twelve days before Thanksgiving, one-half hour before sunrise to one-half hour after sunset, for 16 consecutive days; antlers not less than 3 inches in length. Deer may be taken with either firearm or bow and arrow.

Muzzleloader Season — Begins the first Saturday after the regular deer season, and continues for nine days. Special license required.

OTHER GAME ANIMALS

Black Bear — Determined annually. Only one bear per calendar year per person. Bears must be tagged immediately and reported within 48 hours.

Hare & Rabbit — Last Sat. in Sept.-second Sun. in March, inclusive.

Gray Squirrel — Last Sat. in Sept.-last Thurs. before regular deer season, inclusive.

GAME BIRDS

Partridge (Ruffed Grouse) — Last Sat. in Sept.-Dec. 31. Limit: 4 daily; 8 in possession.

Wild Turkey — Spring and fall seasons.

HUNTING IS ALLOWED ON SUNDAYS

Licenses

Hunters applying for a Vermont license for the first time must show a previous or current license from any state or province, or present a valid certificate showing completion of an approved hunter safety course. Licenses are valid for the calendar year. Applications are available at most **Town or City Clerks' Offices**, or by writing the Fish and Wildlife Dept. Fees for 1991:

Resident Hunting	$13.00
Resident Combination	23.00
Resident Trapping	20.00
Resident Bow & Arrow (Hunting lic. needed)	10.00
Resident Turkey (Hunting lic. needed)	10.00
Resident Muzzleloader (Hunting lic. needed)	10.00
Nonresident Hunting	75.00
Nonresident Combination	95.00
Nonresident Bow & Arrow (Hunting lic. needed)	15.00
Nonresident Turkey (Hunting lic. needed)	15.00
Nonresident Muzzleloader (Hunting lic. needed)	15.00
Nonresident Small Game Hunting	35.00

Lodging

Travelers will find a complete spectrum of lodging choices throughout Vermont. Roadside motels, country inns, farm lodges, resort hotels and condominiums are listed in the ***Vermont Traveler's Guidebook***. Also, bed & breakfast homes are increasingly popular in both small towns and rural areas: ***Vermont Country Inns*** provides detailed listings about inns and bed & breakfasts. Request the ***Four Season Vacation Rentals*** booklet for listings of condos, cottages, cabins and vacation homes available for weekly or longer-term rentals.

Advance reservations are recommended during foliage season and all major holiday weekends.

Lake Champlain Maritime Museum

Museums

The nearly thirty museums in the Green Mountain State provide entertaining and educational stops or day trips in every part of the state. The famous Shelburne Museum (C-7) has 37 buildings on 100 acres, and includes the SS Ticonderoga, the only remaining sidewheeler steamship in the nation. Other museums exhibit art, wildlife, or items and demonstrations of historical and scientific interest. Many of these museums are indicated by the 'Point of Interest' symbol ■ on the map side.

For detailed listings of Vermont's museums and their special collections, see the ***Vermont Traveler's Guidebook*** and the listings in the ***Events Calendars***.

Many Vermont communities have active historical societies which operate small museums. These are generally open on weekends during the summer and fall months for a limited number of hours, or by appointment. Inquire locally.

A detailed, 150-page catalogue, ***Vermont's Museums, Galleries & Historic Buildings***, is available from The Museum & Gallery Alliance, c/o Shelburne Museum, Dept. VTM, Shelburne, VT 05482 ($5.95, plus $1.50 P & H) and ***Day Hiker's Vermont Sampler*** (free with S.A.S.E.) are available by writing the Green Mountain Club, Inc., PO Box 889, Montpelier, VT 05601. Tel. 802-223-3463.

A listing of additional publications on hiking in Vermont can be found in the ***Vermont Traveler's Guidebook***.

Also, marked foot trails and nature trails can be found at many state and federal parks and forest areas. (See ***Public Recreation Areas*** chart at right.)

Scenic Villages

The New England village, a group of clapboard houses clustered around a steepled church or town hall, is an image that Vermont fulfills in abundance and variety. The villages and towns listed below may be distinguished by their central commons, an intact 19th century streetscape, or particular views from the surrounding hillsides. Some are recognized as Historic Districts on the National Register of Historic Places.

This listing is representative; travelers will discover visual and historic interests in many other villages and towns as well.

North			
G-5	Craftsbury Common	I-5	Lyndonville
J-5	E.Burke	F-3	Montgomery Ctr.
H-5	Greensboro	I-6	St. Johnsbury
L-5	Guildhall	C-6	Shelburne
F-5	Hyde Park	F-6	Stowe
E-6	Jericho Ctr.	H-6	Woodbury
Central			
D-8	Bristol	G-10	So. Royalton
G-9	Brookfield	H-10	Strafford
G-9	Chelsea	H-8	Topsham
H-9	E. Corinth	G-10	Tunbridge
C-12	Fair Haven	C-8	Vergennes
D-9	Middlebury	E-8	Waitsfield
H-11	Norwich	F-8	Wells River
I-7	Peacham	E-8	Warren
F-12	Plymouth	G-12	Woodstock
E-10	Rochester	G-7	Worcester
C-10	Shoreham		
South			
D-15	Arlington	D-13	Middletown Springs
G-14	Chester	F-16	Newfane
E-14	Danby	C-17	Old Bennington
D-14	Dorset	E-14	Peru
F-15	Grafton	C-13	Proctorsville
F-18	Green River	G-15	Saxtons River
D-15	Manchester Village	F-16	Townshend
F-17	Marlboro	F-14	Weston

Bromley

Skiing

Alpine

Within her relatively small geographic area, Vermont has 24 alpine ski areas — by far the greatest concentration of skiing facilities anywhere. State of the art snowmaking and trail grooming provide consistent skiing conditions and have extended the average season into May and June at some areas. The ski season traditionally begins at Thanksgiving time in November. For further information: ***Vermont Winter Vacation Guide***.

Cross Country

Vermont's 47 cross country ski areas offer groomed trails, tracks and skater's lanes. The X-C symbol on this map indicates areas where ski touring facilities are available rather than specific centers.

Ski touring is permitted on public land in state forests & parks and the Green Mountain National Forest, but trails are not groomed or patrolled. A winter recreation map may be obtained from: Forest Supervisor, Green Mountain National Forest, Federal Bldg., 151 West St., Rutland, VT 05701 (enclose $2). Tel. 802-773-0300.

Skiers should always ask permission before crossing private land. For further information: ***Vermont Winter Vacation Guide***.

Snowmobiling

The above symbol indicates plowed parking areas provided near snowmobile trails.

A network of more than 2000 miles of marked, groomed snowmobile trails criss-crosses Vermont. These trails have been built and maintained through the cooperative efforts of the **Vermont Association of Snow Travelers (VAST)** and community snowmobiling clubs.

The province of Quebec and the states of New York, Maine and New Hampshire have registration reciprocity with Vermont. Residents of other states must register their machines in Vermont. All non-residents must joint VAST and a local club in order to ride their machines on the VAST trail system.

For an application to register a snowmobile in Vermont and information about joining VAST and a Vermont snowmobile club, contact: VAST, PO Box 839, Montpelier, VT 05601. Tel. 802-229-0005.

Greensboro



Waterbury



Groton

Public Recreation Areas

■ FACILITIES AVAILABLE
✱ FOR CAMPERS ONLY
● TROUT OR SALMON
○ WARM WATER FISHES
■ ● ◆ ACCESSIBLE BY THE HANDICAPPED
× BOATING & BOAT RENTALS
◆ BIG GAME
◆ SMALL GAME
+ WATER FOWL

FACILITIES: MANAGERS, PICNICKING, TENTSITES, LEAN-TOS, TRAILER SITES, HOT SHOWERS, SWIMMING, REST ROOMS, BOATING, NATURE TRAILS, REFRESHMENTS, FOOT TRAILS, FISHING, HUNTING

	No. on Map	Map Loc.	Area	Tel.	Town	MANAGERS	PICNICKING	TENTSITES	LEAN-TOS	TRAILER SITES	HOT SHOWERS	SWIMMING	REST ROOMS	BOATING	NATURE TRAILS	REFRESHMENTS	FOOT TRAILS	FISHING	HUNTING
STATE PARKS & FORESTS																			
North	1	J-4	Brighton	723-4360	Island Pond	■	■		■		✱		■	×	■	■	■	● ○	◆ +
	2	D-4	Burton Island	524-6353	St. Albans Bay	■	■		■		✱		■	×	■	■	■	○	◆
	3	E-2	Carmi	933-8383	Enosburg Falls	■	■		■		✱		■	×	■	■	■	○